Phase I Environmental Site Assessment

Former Railroad Tracks
Railroad Avenue between S. Linden Avenue and S. Spruce Avenue
South San Francisco, California 95014

Prepared for:

Newlife Investment LLC
3646 Maxon Street
Chino, California 91710

Prepared by:

Professional Service Industries, Inc.
4703 Tidewater Avenue, Suite B
Oakland, California 94601

April 10, 2024

PSI Project Number: 0575-2660

Jorge Balde
Staff Scientist

Frank Poss
Department Manager/Principal Consultant

Phase I ESA Summary Table

Professional Service Industries, Inc. (PSI), an Intertek company, performed a Phase I ESA of the former railroad tracks located at Railroad Avenue between S. Linden Avenue and S. Spruce Avenue, in South San Francisco, California 95014. PSI performed the assessment to comply with the contract between Newlife Investment LLC (the client) and PSI.

Report Section		No Issues Identified	REC	CREC	HREC	VEC	De-minimis	BER Issue	Notes
3.0	USER-PROVIDED INFORMATION		✔						The 2020 Subsurface Investigation indicates that the soil at the site has been impacted by lead above regulatory criteria and represents a REC.
5.2	SUBJECT PROPERTY OBSERVATIONS		✔						Former use as a railroad spur is a REC.
5.3	OFF-SITE OBSERVATIONS	✔							
6.0	HISTORICAL USES	✔							
7.0	ENVIRONMENTAL REGULATORY RECORDS REVIEW	✔							
8.0	VAPOR ENCROACHMENT SCREENING	✔							

TABLE OF CONTENTS

LIST OF COMMONLY USED ACRONYMS AND ABBREVIATIONS v

CERTIFICATION viii

1.0 EXECUTIVE SUMMARY 1

1.1 FINDINGS 1

1.2 CONCLUSIONS 2

1.3 RECOMMENDATIONS 4

2.0 PHASE I ESA SCOPE AND METHODOLOGY 5

2.1 PURPOSE OF SERVICES 5

2.2 PHASE I ESA METHODOLOGY 5

2.3 LIMITATIONS, EXCEPTIONS, DEVIATIONS AND DATA GAP 5

2.4 SIGNIFICANT ASSUMPTIONS 6

3.0 USER-PROVIDED INFORMATION 7

3.1 USER QUESTIONNAIRE 7

3.2 SUGGESTED INFORMATION 9

3.3 HELPFUL DOCUMENTS AND PRIOR INVESTIGATIONS 9

4.0 PHYSICAL SETTING 11

5.0 SITE RECONNAISSANCE 13

5.1 SUBJECT PROPERTY DESCRIPTION AND CURRENT USES 13

5.2 SUBJECT PROPERTY OBSERVATIONS 14

5.3 OFF-SITE OBSERVATIONS 15

6.0 HISTORICAL USES 18

6.1 CURRENT AND PRIOR USE INTERVIEWS 18

6.2 SUMMARY OF HISTORICAL SOURCES & RESOURCES 19

6.3 SUMMARY HISTORY OF THE SUBJECT PROPERTY AND ADJOINING PROPERTIES 20

7.0 ENVIRONMENTAL REGULATORY RECORDS REVIEW 28

7.1 DATABASE FINDINGS 28

7.2 REGULATORY AGENCY INQUIRIES 32

8.0 VAPOR ENCROACHMENT SCREENING 34

8.1 METHODOLOGY 34

8.2 VES RESULTS 34
8.3 VES LIMITATIONS 34
9.0 ASTM NON-SCOPE CONSIDERATIONS 35
10.0 WARRANTY AND RELIANCE 36
10.1 STANDARD OF CARE AND WARRANTIES 36
10.2 RELIANCE 36
10.3 THIRD PARTY RELIANCE 37

LIST OF APPENDICES

FIGURES

PHOTOGRAPHS

PHYSICAL SETTING DOCUMENTATION

INTERVIEW DOCUMENTATION

HISTORICAL DOCUMENTATION: TOPOGRAPHIC MAPS

HISTORICAL DOCUMENTATION: AERIAL PHOTOGRAPHS

HISTORICAL DOCUMENTATION: CITY DIRECTORIES

HISTORICAL DOCUMENTATION: FIRE INSURANCE MAPS

ENVIRONMENTAL DATABASE REPORT

SUPPLEMENTAL REGULATORY DOCUMENTATION

DATA GAP WORKSHEET

PERSONNEL QUALIFICATIONS

LIST OF COMMONLY USED ACRONYMS AND ABBREVIATIONS

ACM	Asbestos-Containing Material
AHERA	Asbestos Hazard Emergency Response Act
AMSD	Approximate Minimum Search Distance
AMSL	Above Mean Sea Level
APN	Assessor's Parcel Number (also referred to as a PIN)
AST	Above-Ground Storage Tank
ASTM	American Society for Testing and Materials
AUL	Activity & Use Limitation
BER	Business Environmental Risk
Bgs	Below the ground surface
BTEX	Benzene, Toluene, Ethylbenzene, Xylenes
CADC	California Department of Conservation
CADWR	California Department of Water Resources
CAEPA	California Environmental Protection Agency
CERCLA	Comprehensive Environmental Response, Compensation & Liability Act
CERCLIS	Comprehensive Environmental Response, Compensation & Liability Information System (now called SEMS)
CESQG	Conditionally Exempt Small Quantity Generator of Hazardous Waste (now called VSQG)
CFR	Code of Federal Regulations
COC	Chemical(s) of Concern
CREC	Controlled Recognized Environmental Condition
CWA	Clean Water Act
EP	Environmental Professional
EPA	U.S. Environmental Protection Agency
ERIS	Environmental Risk Information Services, Inc.
ESA	Environmental Site Assessment
FEMA	Federal Emergency Management Agency
FOIA	Freedom of Information Act

HREC	Historical Recognized Environmental Condition
HUD	U.S. Department of Housing & Urban Development
HVAC	Heating, Ventilation & Air Conditioning System
LAST	Leaking Above-Ground Storage Tank
LBP	Lead-Based Paint
LLP	Landowner Liability Protection
LQG	Large Quantity Generator of Hazardous Waste
LUST/ LST	Leaking Underground Storage Tank
MCL	Maximum Concentration Level
mg/kg	Milligrams per Kilogram
mg/L	Micrograms per liter
mg/L	Milligrams per Liter
MSDS	Material Safety Data Sheet (now called Safety Data Sheet (SDS))
MTBE	Methyl Tert-Butyl Ether
ND	Not Detected
NFA	No Further Action (also called No Further Remediation (NFR))
NOV	Notice of Violation
NPDES	National Pollution Discharge Elimination System
NPL	National Priorities List (a.k.a. Superfund)
NRCS	Natural Resources Conservation Service
NWI	National Wetlands Inventory
OSHA	U.S. Occupational Safety & Health Administration
PAH	Polynuclear (Polycyclic) Aromatic Hydrocarbons
PCB	Polychlorinated Biphenyl
PCE	Perchloroethylene (also called Tetrachloroethylene)
pCi/L	Picocuries per Liter
PFAS	Per & Polyfluoroalkyl Substances
PFOA	Perfluorooctanoic Acid

PFOS	Perfluorooctanesulfonic Acid
ppb	Parts per Billion
ppm	Parts per Million
RBCA	Risk-Based Corrective Action
RCRA	Resource Conservation & Recovery Act
REC	Recognized Environmental Condition
RFI	Request for Information
SF	Square Feet
SQG	Small Quantity Generator of Hazardous Waste
SSURGO	Soil Survey Geographic Database
TCE	Trichloroethylene
TPH	Total Petroleum Hydrocarbons
USACE	U.S. Army Corps of Engineers
USDA	U.S. Department of Agriculture
USFWS	U.S. Fish & Wildlife Service
USGS	U.S. Geological Survey
UST	Underground Storage Tank
VEC	Vapor Encroachment Condition
VES	Vapore Encroachment Screening
VIC	Vapor Intrusion Condition
VOC	Volatile Organic Compound

CERTIFICATION

PSI, an Intertek company, has completed a Phase I ESA of the former railroad tracks located between S. Linden Avenue and S. Spruce Avenue in South San Francisco,California ("the subject property"). PSI performed the Phase I ESA in conformance with ASTM E1527-21, *Standard Practice for Environmental Site Assessments: Phase I Environmental Site Assessment Process* (the Practice). The assessment was completed at the request of Newlife Investment LLC ("the client") in accordance with the scope of work outlined in PSI's Proposal Number 0575-420839, which was authorized by the client on March 18, 2024.

The conclusions developed herein represent our professional judgment based on information and data available to us at the time of the assessment, and observations made at the time of our site reconnaissance. In accordance with the Practice, certain items must be updated 180 days after research is initiated.

Site Assessor:

Jorge Balde
Staff Scientist

Reviewed by:

Frank Poss
Department Manager/Principal Consultant

Environmental Professional Certification

I declare that, to the best of my professional knowledge and belief, I meet the definition of Environmental Professional as defined in 312.10 of this part. I have the specific qualifications based on education, training, and experience to assess a property of the nature, history, and setting of the subject property. I have developed and performed the all appropriate inquiries in conformance with the standards and practices set forth in 40 CFR Part 312.

Environmental Professional:

Jorge Balde
Environmental Professional

TABLE OF DATES

Component	Date
Date of Earliest Interview	March 18, 2024
Date of ERIS Regulatory Database Report	March 19, 2024
Date of Site Reconnaissance	March 25, 2024
Report Date	April 10, 2024

1.0 EXECUTIVE SUMMARY

1.1 FINDINGS

A summary of findings is provided below. The report should be read in its entirety to obtain a more complete understanding of the information provided and to aid in any decisions made or actions taken based on this information.

1.1.1 SUBJECT PROPERTY DESCRIPTION AND CURRENT USE

The subject property is undeveloped land located on the south side of Railroad Avenue, between S. Linden Avenue and S. Spruce Avenue, in South San Francisco, California. The subject property consists of a narrow property that was a former railroad right of way and totals 2.25 acres.

No evidence of recognized environmental concerns were identified during the site reconnaissance.

1.1.2 ADJOINING PROPERTY DESCRIPTION AND USE

Usage of adjoining properties is summarized in the following table.

Direction	Description of Adjoining Property Use
North	Railroad Avenue followed by single family residences and multi-family residences
East	Multi-tenant industrial buildings
South	Spruce Business Park
West	South City Lumber & Supply

1.1.3 HISTORICAL USE OF SUBJECT PROPERTY AND SURROUNDING AREA

Historical information sources researched during this assessment allowed the uses of the subject property to be traced from the present back to 1925, as railroad tracks. Soil and groundwater investigation was conducted at the subject property due to its use as a railroad spur. The results of the subsurface investigation for the subject property were as follows:

- Soil samples were analyzed for TPH-S, VOCs, PAHs, chlorinated pesticides, PCBs, and metals. The only contaminant of concern was found to be lead.
- Soluble lead concentrations were found to be above the STLC, but below the TCLP waste criteria in five soil samples. The soil represented by these samples would be classified as a State of California Non-RCRA waste upon excavation and classification of soil as a waste material. The soil identified as a Non-RCRA waste appears to be confined to the upper two feet on the far western portion of the subject property. PSI estimated the volume of Non-RCRA soil to be approximately 425 cubic yards.

- Total lead concentrations were found to be above the TTLC and the TCLP waste criteria in one soil sample (B-15-1). The soil represented by this sample would be classified as a Federal RCRA waste upon excavation and classification as a waste material. The soil identified as a Federal RCRA waste appears to be confined to the upper one foot. PSI estimated the volume of Non-RCRA soil to be approximately 160 cubic yards.
- PSI believes further investigation in the area of boring B-15 and borings B-23 through B-25 could reduce the volume of soil that would be considered to be a Federal RCRA or Non-RCRA hazardous waste. This is especially true in the area of B-15, as the one-foot sample with the elevated lead concentrations did not appear to be similar to the rest of the soil found across the subject property.
- The groundwater samples were analyzed for VOCs, metals, and TPH-S. The results of the groundwater analyses did not represent an environmental concern.

It appears that this investigation has defined the lateral and vertical extent of lead impacted soil. Additional sampling may reduce the volume of estimated soil that may need to be removed as hazardous waste. The former use as a railroad spur represents a REC.

The surrounding properties appeared to have been mixed use of industrial and residences since the early 1900s.

1.1.4 GOVERNMENTAL RECORDS REVIEW

PSI subcontracted with a regulatory database report provider, ERIS, and reviewed governmental database records that included spill sites, tanks, hazardous waste handlers, and other facilities of potential concern within proximity to the subject property. No listings for the subject property were identified in the database search.

One or more off-site facility listings were identified in the database search within the appropriate AMSD and were evaluated by PSI during this assessment.

None of the identified sites represent a REC to the subject property.

1.2 CONCLUSIONS

PSI performed a Phase I ESA of the subject property in conformance with the scope and limitations of ASTM Practice E1527-21. Any exceptions to or deletions from this practice are described in Section 2.3 of this report. The following conclusions have been made with regard to evidence of RECs, HRECs, CRECs, VECs, and de minimis conditions in connection with the subject property, as defined in ASTM Practice E1527-21.

1.2.1 SIGNIFICANT DATA GAPS

The ASTM E1527-21 Standard Practice defines a significant data gap as a lack of or inability to obtain information required by the practice that would limit our ability to draw conclusions with regard to RECs in connection with the subject property.

- Based on our experience, the information that we gathered and evaluated did not present significant data gaps that affected our ability to identify RECs in connection with the subject property.

1.2.2 RECOGNIZED ENVIRONMENTAL CONDITIONS

A REC, as defined in the ASTM E1527-21 Standard, means The term recognized environmental condition means (1) the presence of hazardous substances or petroleum products in, on, or at the subject property due to a release to the environment; (2) the likely presence of hazardous substances or petroleum products in, on, or at the subject property due to a release or likely release to the environment; or (3) the presence of hazardous substances or petroleum products in, on, or at the subject property under conditions that pose a material threat of a future release to the environment.

CONDITIONS ORIGINATING ON-SITE

- This assessment has revealed evidence of RECs in connection with the subject property, based on the results of the subsurface investigation.

CONDITIONS ORIGINATING OFF-SITE

- This assessment has revealed no evidence of RECs in connection with the subject property.

1.2.3 CONTROLLED RECOGNIZED ENVIRONMENTAL CONDITIONS

The ASTM E1527-21 Standard Practice defines a CREC as a REC that has been addressed to the satisfaction of the applicable regulatory agency with hazardous substances or petroleum products allowed to remain in place subject to the implementation of required controls (i.e., institutional and/or engineering controls to prevent future exposure).

- This assessment has revealed no evidence of CRECs in connection with the subject property.

1.2.4 HISTORICAL RECOGNIZED ENVIRONMENTAL CONDITIONS

The ASTM E1527-21 Standard Practice defines a HREC is a previous release of hazardous substances or petroleum products affecting the subject property that has been addressed to the satisfaction of the applicable regulatory authority or authorities and meeting unrestricted use criteria established by the applicable regulatory authority or authorities without subjecting the subject property to any controls.

- This assessment has revealed no evidence of HRECs in connection with the subject property.

1.2.5 VAPOR ENCROACHMENT CONDITIONS

The ASTM E1527-21 Standard Practice requires that the environmental professional evaluate the potential for VECs on the subject property. A VEC is defined in ASTM E2600-22 as the presence or likely presence of volatile chemicals in the subsurface that are caused by the release of vapors from contaminated soil or groundwater either on or near the subject property.

- This assessment has revealed no VECs in connection with the subject property.

1.2.6 DE MINIMIS CONDITIONS

A de minimis condition is a condition related to a release that generally does not present a threat to human health or the environment and that generally would not be the subject of an enforcement action if brought to the attention of appropriate governmental agencies. A de minimis condition, by definition, is not a REC.

- PSI did not identify evidence of de minimis conditions on the subject property.

1.3 RECOMMENDATIONS

PSI recommends no further assessment for RECs in connection with the subject property at this time. Redevelopment of the property will require that impacted soil be handled and disposed of properly.

2.0 PHASE I ESA SCOPE AND METHODOLOGY

2.1 PURPOSE OF SERVICES

PSI performed the Phase I ESA in conformance with ASTM E1527-21, *Standard Practice for Environmental Site Assessments: Phase I Environmental Site Assessment Process* (the Practice). The purpose of the Practice was to define good commercial practice for conducting a Phase I ESA and as such, the Practice is intended to permit the user to satisfy one of the requirements to qualify for the LLPs. The goal of the processes established by the Practice is to identify RECs in connection with the subject property.

Based on the information provided, PSI understands that your purpose for having the Phase I ESA performed is to satisfy one of the requirements to qualify for one of the LLPs.

2.2 PHASE I ESA METHODOLOGY

PSI performed a Phase I ESA of the subject property. The scope of our services and general methodology is presented below.

Documents and other information referenced during this assessment, including published materials and material obtained from commercial or other sources, are cited in the section where the information was first used. The information or excerpts thereof, if practical, is appended.

This assessment included the following components:

- Records review;
- Reconnaissance;
- Interviews;
- VES in accordance with ASTM E2600-22, *Standard Guide for Vapor Encroachment Screening on Property Involved in Real Estate Transactions* [VES Standard Guide]; and
- Preparation of this report, including our evaluation.

2.3 LIMITATIONS, EXCEPTIONS, DEVIATIONS AND DATA GAP

PSI considers that limitations, exceptions, and deviations from the Practice manifest as a lack of or inability to obtain information required by the Practice. This represents the definition of the 'data gap' contained in the Practice. PSI listed the component objectives of the Practice on the appended Data Gap Worksheet and tracked the information obtained against the objectives. Therefore, the limitations, exceptions and deviations are identified in the Worksheet.

In general, when required information was incomplete, not provided, otherwise not obtained, or indicated a need for additional information, PSI attempted to use information from other sources to meet the Practices' performance objectives. When the data gaps affected the Environmental Professional's ability to identify RECs, PSI considered the data gap(s) to be significant. PSI identified significant data gaps (if any) on the Data Gap Worksheet and reported them in Section 1.2.1.

2.4 SIGNIFICANT ASSUMPTIONS

PSI made the following significant assumptions in developing our Phase I ESA findings and conclusions:

- Regulatory Agency Information - PSI considers all information provided by our environmental database subcontractor regarding the regulatory status of facilities to be complete, accurate and current.
- Other Regulatory Information - PSI considers all information obtained from regulatory or other governmental agencies to be complete, accurate and current.
- Title, Lien and AUL Information - PSI considers all information provided by real estate title record review firms regarding property use or ownership, encumbrances or other limitations, if provided, to be complete, accurate and current.
- Interviews - PSI considers all information provided through interviews to be accurate, complete, unbiased, current, and provided in good faith.
- Groundwater - PSI interpreted and inferred the direction of the shallow groundwater movement based on the information we obtained during this assessment and our experience. Actual groundwater flow may be locally influenced by many factors beyond the scope of this assessment. Subsurface investigation is typically necessary to determine site-specific groundwater flow direction.

3.0 USER-PROVIDED INFORMATION

PSI considers the client to be the 'User' of our assessment, defined in ASTM Practice E1527-21 as "the party seeking to use Practice E1527 to complete an environmental site assessment of the subject property". A User may include, without limitation, a potential purchaser of property, a potential tenant of property, an owner of property, a lender, or a property manager. The User has specific obligations for completing a successful application of this practice.

3.1 USER QUESTIONNAIRE

The EPA All Appropriate Inquiry Rule (40 CFR Part 312) and ASTM E1527-21 § 6 requires the User to answer certain questions related to the subject property in order to obtain certain LLPs from CERCLA liability. To facilitate this process, PSI provided the client with a User Questionnaire, which is appended if it has been returned. A summary of the required questions and client responses is provided below.

Question	No	Yes	Unknown	N/A	Client did not respond
Did a review of recorded land title records or other sources identify any environmental liens filed or recorded against the subject property under federal, tribal, state or local law?	✔				
Did a review of land title records or other sources identify any activity use limitations (AULs), such as engineering controls, land use restrictions or institutional controls that are in place on the subject property?	✔				
Do you have specialized knowledge or experience related to the subject property or nearby properties?	✔				
Does the purchase price being paid reasonably reflect the fair market value of the subject property?		✔			
If you conclude that there is a difference, have you considered whether the lower purchase price is because contamination is known or believed to be present at the subject property?				✔	

Question	No	Yes	Unknown	N/A	Client did not respond
Are you aware of commonly known or reasonably ascertainable information about the subject property that would help the environmental professional to identify conditions indicative of releases or threatened releases? For example:					
Do you know of the past uses of the subject property?		✔			
Do you know of specific chemicals that are present or were once present at the subject property?	✔				
Do you know of spills or other chemical releases that have taken place at the subject property?	✔				
Do you know of any environmental cleanups that have taken place at the subject property?	✔				
Based on your knowledge and experience related to the subject property are there any obvious indicators that point to the presence or likely presence of contamination at the subject property?	✔				
Do you know of any pending, threatened, or past litigation or administrative proceedings relevant to hazardous substances or petroleum products in, on, or from the subject property?	✔				
Do you know of any notices from any governmental entity regarding any possible violation of environmental laws or possible liability relating to hazardous substances or petroleum products?	✔				

NOTES

The client returned PSI's questionnaire indicating 'UNKNOWN' to the questions: "Did a review of land title records (or judicial records where appropriate) identify any environmental cleanup liens filed or recorded against the subject property under federal, tribal, state or local law?" or "Did a review of land title records (or judicial records where appropriate) identify any activity and land use limitations (AULs), such as engineering controls, land use restrictions or institutional controls that are in place at the subject property and/or have been filed or recorded in a registry under federal, tribal, state, or local law?" This is a limitation that is evaluated on the appended Data Gap Worksheet. The completed questionnaire is appended.

3.2 SUGGESTED INFORMATION

The client provided PSI with the following suggested information described by the Practice.

- The reason for performing the Phase I ESA.
- The type of property and type of property transaction.
- The complete and correct address of the subject property or other documentation identifying the location and extents of the subject property.
- The scope of services desired for the Phase I ESA, including any evaluation for BERs or other items that are beyond the scope of ASTM E1527-21.
- Identification of the parties who will rely upon the report.
- Identification of the key site contact and contact information.

3.3 HELPFUL DOCUMENTS AND PRIOR INVESTIGATIONS

The Practice requires that the environmental professional ask the subject property owner, the key site manager (if any is identified), and the User for certain helpful documents about the property and certain legal proceedings involving hazardous substances and the subject property. PSI mailed or e-mailed questions or performed interviews requesting this information.

The client did provide prior environmental reports or other similar documents within the performance period of this assessment, as summarized below:

Report Title:	Subsurface Investigation Report
Prepared For:	Hisense Reus LLC
Prepared By:	PSI
Report Date:	February 5, 2020
Summary:	PSI completed a Subsurface Investigation Report for the subject property. Background on the subject property indicated that the subject property was undeveloped land located on the south side of Railroad Avenue, between S. Linden Avenue and S. Spruce Avenue, in South San Francisco, California (Figure 1). The subject property consists of a narrow property that was a former railroad right of way that totals 2.25 acres. Previous sampling was conducted on the property with 25 soil samples collected from 0.5 feet below ground surface. All the soil samples were analyzed for lead and arsenic, four samples were analyzed for nine metals, thirteen samples were analyzed for pesticides, and three samples were analyzed for polynuclear aromatic hydrocarbons (PAHs). None of the pesticides, PAHs, or metals, other than lead, had concentrations greater than their Environmental Screening Level (ESL). Lead was found in three of the 25 soil samples above the ESL. Additionally, six soil samples had lead concentrations greater than the screening criteria of ten times the soluble threshold limit concentration (STLC). These samples would typically be analyzed for soluble lead using a Waste Extraction

	Test (WET) to determine whether the soluble lead concentration was hazardous and would require disposal as a hazardous waste once designated as a waste. It does not appear that a WET was conducted on the samples above the ten times screening criteria. The results of the subsurface investigation for the subject property were as follows: • Soil samples were analyzed for TPH-S, VOCs, PAHs, chlorinated pesticides, PCBs, and metals. The only contaminant of concern was found to be lead. • Soluble lead concentrations were found to be above the STLC, but below the TCLP waste criteria in five soil samples. The soil represented by these samples would be classified as a State of California Non-RCRA waste upon excavation and classification of soil as a waste material. The soil identified as a Non-RCRA waste appears to be confined to the upper two feet on the far western portion of the subject property. PSI estimated the volume of Non-RCRA soil to be approximately 425 cubic yards. • Total lead concentrations were found to be above the TTLC and the TCLP waste criteria in one soil sample (B-15-1). The soil represented by this sample would be classified as a Federal RCRA waste upon excavation and classification as a waste material. The soil identified as a Federal RCRA waste appears to be confined to the upper one foot. PSI estimated the volume of Non-RCRA soil to be approximately 160 cubic yards. • PSI believes further investigation in the area of boring B-15 and borings B-23 through B-25 could reduce the volume of soil that would be considered to be a Federal RCRA or Non-RCRA hazardous waste. This is especially true in the area of B-15, as the one-foot sample with the elevated lead concentrations did not appear to be similar to the rest of the soil found across the subject property. • The groundwater samples were analyzed for VOCs, metals, and TPH-S. The results of the groundwater analyses did not represent an environmental concern. It appears that this investigation has defined the lateral and vertical extent of lead impacted soil. Additional sampling may reduce the volume of estimated soil that may need to be removed as hazardous waste. The former use as a railroad spur represents a REC.

4.0 PHYSICAL SETTING

PSI reviewed USGS topographic (topo) maps and other information regarding the physical setting of the subject property to assist with the interpretation of subsurface water movement near the subject property. Physical setting information is summarized in the table below.

Summary of Physical Setting Information

Physical Setting Attribute	Source	Description
Subject property elevation:	Topo Map "San Francisco South, CA" 7.5 minute Quadrangle, 2021.	27 feet AMSL.
Topographic gradient:		The subject property and surrounding area slope downward gently to the south.
Closest surface water:	Site Reconnaissance	None observed on or adjacent to the subject property.
Geology/Hydrogeology:	ERIS Physical Setting Report.	Quaternary alluvium and marine deposits with the primary soil type being alluvium and secondary type being terrace.
Predominant soil type(s) mapped on the subject property:	ERIS Physical Setting Report.	Urban land.
Estimated depth to first groundwater:	Geotracker website for 20 South Linden Avenue, South San Francisco, adjacent to the east	Groundwater is anticipated to be approximately 10 feet bgs.
Anticipated regional groundwater flow direction:	Geotracker website for 20 South Linden Avenue, South San Francisco, adjacent to the east	Groundwater likely moves to the southeast.
Oil and Gas Resources:	ERIS Physical Setting Report.	None mapped on or adjacent to the subject property.
Mining Resources:	ERIS Physical Setting Report.	None mapped on or adjacent to the subject property.
Other resource or physical characteristics, such as wetlands, mapped on the subject property?	ERIS Physical Setting Report.	None mapped on or adjacent to the subject property.

Physical Setting Attribute	Source	Description
Is a flood hazard zone mapped on the subject property?	ERIS Physical Setting Report.	The subject property is located in zone X, which is an area of minimal flood hazard.

5.0 SITE RECONNAISSANCE

The location and approximate boundaries of the subject property are illustrated on the appended figures. The legal description of the subject property, if provided to PSI, is appended.

Mr. Ted Liu, Newlife Investment LLC, arranged PSI access to the subject property. Our assessor was unescorted during the site reconnaissance.

The ground reconnaissance consisted of observing the periphery of the subject property and viewing the subject property from accessible adjoining public access areas. PSI also systematically toured the interior portions of the subject property to provide an overlapping field of view. The peripheries of surface features and/or structures, where present on the subject property, were observed along with accessible interior common areas.

Visual reconnaissance of adjoining properties was limited to areas and facilities that were readily observable from the subject property or from public access areas.

PSI photographed selected features. The captioned photographs collected during the site reconnaissance are appended.

5.1 SUBJECT PROPERTY DESCRIPTION AND CURRENT USES

General Subject Property Information	
Subject Property Address	Railroad Avenue between S. Linden Avenue and S. Spruce Avenue, South San Francisco, California 95014
Subject Property Parcel Identification Number(s)	014072050 and 014061170
Subject Property Size (acres)	2.04±
Subject Property Contact/Escort	Mr. Ted Liu / No escort
Date of Reconnaissance	March 25, 2024
Utility Providers	
Water	Not Applicable
Wastewater/Sewer	Not Applicable
Electricity	Not Applicable
Natural Gas	Not Applicable

The subject property is undeveloped land located on the south side of Railroad Avenue, between S. Linden Avenue and S. Spruce Avenue, in South San Francisco, California. The subject property consists of a narrow property that was a former railroad right of way and totals 2.25 acres.

5.2 SUBJECT PROPERTY OBSERVATIONS

A summary of the subject property uses and conditions is tabulated below. Detailed information is discussed following the summary for any "yes" answers, along with an opinion about the significance of the observation.

Identified? (check if Yes)	Item Description
Activities	
	Medical or Dental Offices - Biomedical Wastes
	Dry Cleaners or Laundromats
	Automotive or Equipment Repair
	Other Activities of Concern
Equipment or Storage	
	Emergency Generators
	Elevators
	Hydraulic Lifts and/or Equipment
	Photo Processing
	Oil/Water Separators
	Grease Traps
	Wastewater Treatment Systems
	Septic Systems, Sewage Tanks, Sewage Lagoons, or Cesspools
	Air Compressors
	Transformers and/or Other Electrical Equipment That Could Contain PCBs
	Use, Storage, or Disposal of Hazardous Substances
	Use, Storage, or Disposal of Petroleum Products
	Drums, Totes or Other Intermediate Bulk Containers
	ASTs or USTs
	Suspect Containers or Containers with Unidentified Contents
Features	
	Drains or Sumps
	Stormwater Retention or Detention Systems

Identified? (check if Yes)	Item Description
	Pits, Ponds, Lagoons, or Quarries
	Pools of Liquid, Standing Water, Streams, Creeks, or Rivers
Other Items of Potential Concern	
	Stains or Corrosion on Floors, Walls, or Ceilings (other than water staining)
	Strong, Pungent or Noxious Odors
	Oil and Gas Wells
	Drinking Water, Irrigation, or Monitoring Wells
	Pipeline Markers
	Agrochemical Use or Application
✔	Railroad Spur, Siding, or Right-of-Way
	Pavement Stains or Corrosion
	Stained Soil or Stressed Vegetation
	Surface Water Sheen or Discoloration
	Exterior Pipe Discharges, Unknown Pipes, or Effluent Discharges
	Solid Waste Dumping, Landfilling, or Suspect Fill Material (not in dumpsters or compactors)
	Construction Debris or Material Stockpiles
	Other Uses or Conditions of Concern

5.2.1 RAILROAD SPUR, SIDING, OR RIGHT-OF-WAY

It should be noted that the subject property appears to be a railroad spur. A soil and groundwater investigation was conducted at the subject property and detailed in Section 3.3 of this report. The soil results indicate that the former use does represent a REC.

5.3 OFF-SITE OBSERVATIONS

A summary of the adjoining property uses and conditions is tabulated below. Detailed information is discussed following the summary for any “yes” answers, along with an opinion about the significance of the observation.

Please note adjoining properties were observed from the subject property boundaries, public rights-of-way or public thoroughfares, but were not accessed.

Direction	Description of Adjoining Property Use
North	Railroad Avenue followed by single family residences and multi-family residences
East	Multi-tenant industrial buildings
South	Spruce Business Park
West	South City Lumber & Supply

Identified? (check if Yes)	Item Description
Activities	
	Medical or Dental Offices - Biomedical Wastes
	Dry Cleaners or Laundromats
	Automotive or Equipment Repair
	Other Activities of Concern
Equipment or Storage	
	Emergency Generators
	Elevators
	Hydraulic Lifts and/or Equipment
	Photo Processing
	Oil/Water Separators
	Grease Traps
	Wastewater Treatment Systems
	Septic Systems, Sewage Tanks, Sewage Lagoons, or Cesspools
	Air Compressors
	Transformers and/or Other Electrical Equipment That Could Contain PCBs
	Use, Storage, or Disposal of Hazardous Substances
	Use, Storage, or Disposal of Petroleum Products
	Drums, Totes or Other Intermediate Bulk Containers
	ASTs/USTs

Identified? (check if Yes)	Item Description
	Suspect Containers or Containers with Unidentified Contents
Features	
	Drains or Sumps
	Stormwater Retention/Detention Systems
	Pits, Ponds, Lagoons, or Quarries
	Pools of Liquid, Standing Water, Streams, Creeks, or Rivers
Other Items of Potential Concern	
	Stains or Corrosion on Floors, Walls, or Ceilings (other than water staining)
	Strong, Pungent or Noxious Odors
	Oil and Gas Wells
	Drinking Water, Irrigation, or Monitoring Wells
	Pipeline Markers
	Agrochemical Use or Application
	Railroad Spur, Siding, or Right-of-Way
	Pavement Stains or Corrosion
	Stained Soil or Stressed Vegetation
	Surface Water Sheen or Discoloration
	Exterior Pipe Discharges, Unknown Pipes, or Effluent Discharges
	Solid Waste Dumping, Landfilling, or Suspect Fill Material (not in dumpsters or compactors)
	Construction Debris or Material Stockpiles
	Other Uses or Conditions of Concern

PSI did not observe the above uses or conditions in connection with the adjoining properties at the time of the site reconnaissance. Although not observed, the adjacent properties to the east and south are anticipated to store and use hazardous materials. Additional information on these properties can be found in Section 7.1.2 of this report.

6.0 HISTORICAL USES

PSI utilized readily ascertainable historical information sources in order to research the history of the subject property and surrounding area. The intent of this review was to identify historical resources identifying historical tenancies or uses of the subject property and surrounding area, which might be considered evidence of a REC. Generally, PSI reviewed the following readily ascertainable historical resources, where they were available:

- PSI requested available historical topographic maps from ERIS, and/or otherwise reviewed available maps at local or other sources to evaluate land development in the area over time. It should be noted that the scale of topographic maps in some cases does not allow for mapping of individual structures and developed areas may be shown by shading only.
- PSI requested available historical aerial photographs from ERIS, and/or otherwise reviewed available photographs at local or other sources to obtain information concerning the development and history of the subject property and surroundings.
- PSI requested available historical city directories from ERIS and/or otherwise reviewed available directories at local sources in order to obtain information on tenancies on the subject property and adjoining properties.
- PSI requested available historical fire insurance maps from ERIS. The Sanborn® Map Company and other regional providers historically mapped urban areas for use by insurance underwriters. In some cases, these maps provide useful information in evaluating previous tenancies and uses of the subject property and surrounding area. "Sanborn", "Sanborn Map", "Sanborn Map Company", and "Sanborn Fire Insurance Maps" are recognized trademarks of the Sanborn Map Company, a subsidiary of Environmental Data Resources, Inc.

Copies of select historical resources obtained from the historical sources are provided in the report appendix; however, it should be noted that some of the historical resources used by PSI may be copyrighted and PSI has summarized those resources herein, but we have not included copies of those resources in the appendix.

6.1 CURRENT AND PRIOR USE INTERVIEWS

PSI conducted or attempted to conduct interviews with persons who are knowledgeable of the current use and history of the subject property. The following individuals were interviewed.

Name	Title/Role	Date Interviewed	Summary
Mr. Ted Liu	Client / Newlife Investment	Various	Mr. Liu provided information on the subject property and arranged site access.

Name	Title/Role	Date Interviewed	Summary
Clerk	South San Francisco Fire Department	March 26, 2024	In response to a FOIA request, the South San Francisco Fire Department indicated that there were no records on file for the subject property.
Clerk	San Mateo County Department of Environmental Health	March 26, 2024	In response to a FOIA request, the San Mateo County Department of Environmental Health indicated that there were no records on file for the subject property.

No evidence of RECs was identified as a result of the interviews conducted during this assessment. Complete records of communication detailing information obtained and reviewed, have been appended to this report.

6.2 SUMMARY OF HISTORICAL SOURCES & RESOURCES

PSI reviewed historical resources from the following sources in order to evaluate the historic uses of the subject property, adjoining and/or surrounding area.

PSI also reviewed historical data in other sources reviewed during this assessment, like regulatory documents discussed in Section 7 of this report.

Resource	Historical Data Source	Years Reviewed
Topo Maps	ERIS	1892, 1896, 1899, 1915, 1939, 1943, 1947, 1956, 1968, 1973, 1980, 1995, 1996, 2015, 2018, 2021
Aerial Photographs	ERIS	1930, 1941, 1946, 1956, 1965, 1974, 1982, 1993, 2000, 2004, 2005, 2006, 2009, 2010, 2012, 2014, 2016, 2018, 2020, 2022
City Directories	ERIS	1929, 1933, 1936, 1942, 1947, 1951, 1955, 1961, 1966, 1970, 1975, 1977, 1982, 1987, 1991, 1996, 2001, 2003, 2007, 2012, 2016, 2020, 2022
	Streets Searched:	N. Canal Street, Railroad Avenue, S. Linden Avenue
Fire Insurance Maps	ERIS	1899, 1905, 1910, 1925, 1950, 1956, 1970 (only northern adjacent property from 1899 through 1910)

6.3 SUMMARY HISTORY OF THE SUBJECT PROPERTY AND ADJOINING PROPERTIES

A chronological summary of the history and use of the subject property, immediately adjoining, and surrounding properties is provided in the following tables. Our interpretation of the historical uses of a particular property reflects a synthesis of information contained on the available resources (as noted in the previous subsection) for a given time period.

6.3.1 SUBJECT PROPERTY

Topo Maps

Time Period	Interpreted Use/Observations
1892	The subject property appears to be undeveloped.
1896 - 2021	The subject property appears to be railroad tracks.

Aerial Photographs

Time Period	Interpreted Use/Observations
1930 - 2010	The subject property appears to be railroad tracks.
2012 - 2022	The subject property appears to be undeveloped land.

City Directories

Time Period	Interpreted Use/Listing(s)
	There are no City Directories for the subject property.

Fire Insurance Maps

Time Period	Interpreted Use/Observations
1925 -1970	The subject property is ailroad tracks.

Historical information sources researched during this assessment allowed the uses of the subject property to be traced from the present back to 1925, as railroad tracks. A soil and groundwater investigation was conducted at the subject property and detailed in Section 3.3 of this report. The soil results indicate that the former use does represent a REC.

6.3.2 IMMEDIATELY ADJOINING PROPERTIES

NORTH	
Time Period	**Interpreted Use/Observations**
1899 - 1910	Sanborn Maps: The adjoining property to the north appears to be Railroad Avenue followed by a smattering of homes.
1924 - 2023	Sanborn Maps, City Directories, and Aerial Photographs: The adjoining property to the north appears to be Railroad Avenue followed by residences. City Directories indicated residences

EAST	
Time Period	**Interpreted Use/Observations**
1899 - 1910	Sanborn Maps: The adjoining property to the east appears to be undeveloped land.
1925 - 1987	Sanborn Maps, Aerial Photographs, & City Directories: The adjoining property to the east appears to be a Drayage Company, Sun Chemical Corporation, an office, and a lab. City Directories indicate the following: <u>6 S. Linden Avenue</u> Olmo A J Drayage Co (1961-1966); Olmo Alfred J Drayage Co (1970); Two Star Auto Body (1975-1977); Gold Star Body Shop (1982) <u>12 S. Linden Avenue</u> E & J Printing (1970); Sharp Francis (1970); No Listing (1975-1982) <u>20 S. Linden Avenue</u>

EAST	
Time Period	**Interpreted Use/Observations**
	Morrill G H Co (1929); Sun Chemical Corp (1951-1977); General Printing Ink Div Sun Chemical (1970); General Printng Ink (1975); General Printg Ink (1975-1977); Genl Printg Ink Div (1977); Heat Transfer Equip (1977-1991); Carlin Co Inc (1982); Jartran Truck Rntl (1982); Sherrill Engineerng (1982); Lera Glass (1982-1987); Rental City (1982-1987); Ryder Truck Rental (1987); Shell Trailer Rntl (1987) <u>22 S. Linden Avenue</u> A Advncd Mail Dlvry (1977); No Listing (1982-1987) <u>24 S. Linden Avenue</u> Bayshore Coty Cornr (1977); Natl Service Corp (1982); Sears Authrzd Plmbr (1982); Linden Systems (1987) <u>26 S. Linden Avenue</u> Hertz Rent A Car (1966); Hertz Truck Rental (1966-1977); No Listing (1987)
1991 - 2022	Aerial Photographs and City Directory: The adjoining property to the east appears to be the current industrial warehouses. City Directories indicate the following: <u>6 S. Linden Avenue</u> Anderson Wholesale (1991); Anthane Inc (1991); Fitzgerald Elc Mech (1991); Mustang Factory (1991); Wunda Weve Capt Co (1991); Fern Electrc & Contrl (1991-1996); Lift Parts Unltd (1991-1996); Melody Paint Co (1991-1996); Rapidprint Tme Stmp (1991-1996); Albis Inc (1991-2003); Lillian Mizzaro Ltd (1991-2012); Fitzgerald Electro (1996); Ca Home Furnishings (1996-2001); Devencenzi Eugene (1996-2001); Boyett Construction (1996-2003); Fern Electric & Control Inc (2001); Fitzgerald - Electro Mech Co (2001); Rapidprint Time Stamp Co (2001-2003); Ryker Amusements (2001-2016); Finishmaster (2001-2022); California Home Furnishings (2003); Sds Seapoot Group (2003); Fitzgerald Electro-Mechanical (2003-2020); Lift Parts Unlimited (2003-2020); Fern Electric & Control Co (2003-2022); Annuzzi Heating & Cooling (2007-2022); Finish Master (2007-2022); Restoration 911 (2007-2022); Cosplay Party (2016-2022); Vitalie's Restoration 911 Inc (2016-2022); Productive Printing Graphics (2020); Vital Restoration (2020-2022); Fitzgerald Electro Mechanical (2022); Productive Printing Graphics (2022) <u>16 S. Linden Avenue</u> Gonzalez Anthony (1996); Gonzalez Melinda (1996)

EAST	
Time Period	**Interpreted Use/Observations**
	20 S. Linden Avenue Doris Inc (1996); Emerald Plumbing (1996); Global Sun Intl Ltd (1996); Heat Trnsfr Equip (1996); Kerry Plastering (1996); Milts Sign Service (1996); Pac Sciences Corp (1996); Residential Howr (1996); Giannini Glass Inc (1996-2003); Mohr Microfilm Corp (1996-2003); Lithomania Inc (1996-2022); Shepherd Lithograph (1996-2022); Info Imaging Corp (2001); Milt's Sign Service (2001); Moha Microfilm Corporation (2001); City Mechanical Inc (2001-2003); Notaro Steel Rule Die Co (2001-2003); Art Real (2003); Milt's Sign Svc (2003-2016); American Technologies Network (2003-2022); Heat Transfer Equipment Co (2003-2022); Information Imaging Corp (2003-2022); Andrew Chekene Enterprises (2007-2012); Beale Properties (2007-2016); Gonzalez Construction & Gen (2007-2022); Rimarden Llc (2007-2022); Denise Beale (2012); P Beale (2012); Richard Beale (2012); City Mechanical (2016); Clean Air Systems (2016); Pacific Pulmonary Svc (2016-2022); T S G Ventures Llc (2016-2022); Dpi-San Francisco (2020); Gonzalez Construction-Gen Cntr (2020); Service Team-Pro Sn Francisco (2020); Iic Archive (2020-2022); Lyon Restoration Inc (2020-2022); Thomas Ierna (2020-2022); Dpi San Francisco (2022); Gonzalez Construction Gen Cntr (2022); Service Team Pro Sn Francisco (2022) 24 S. Linden Avenue Linden Systems (1991); No Listing (1996); Seidenfeld, Marc (2007-2022); Marc Seidenfeld (2012); San Mateo Pro Alliance (2020-2022) 26 S. Linden Avenue Bay Ar Contractors (1991); Helens Auto Btfctn (1996); Zarc Recycling (2007-2022)

SOUTH	
Time Period	**Interpreted Use/Observations**
1939 - 1987	Aerial Photographs, Sanborn Maps, and City Directories: The adjoining property to the south appears to be the South City Lumber and Supply Company. City Directories indicate the following: 332 N. Canal Street Crestwood Lumber Co (1966-1982) 338 N. Canal Street

SOUTH	
Time Period	**Interpreted Use/Observations**
	Fontana B {&} Sons Inc (1966); Fontana B & Sons Inc (1970); Universal Demolition Corp (1970); Universal Demolitn (1975); Fontana Besons Inc (1975-1977); Fontana Basons Inc (1982); No Listing (1987)
1993 - 2023	Aerial Photographs and City Directories: The adjoining property to the south appears to be the current industrial park. City Directories indicate the following: <u>338 N. Canal Street</u> Applied Consultants (1991); Fayda Co (1991); Giographics Therm (1991); Goldman Mech Contr (1991); Kinel Of Ca Inc (1991); M & M Electronics Co (1991); Perrys Auto Rdo Apr (1991); South Cty Refrig (1991); Standrd Silkwrs Inc (1991); Sunset Fcty Srv Inc (1991); Tri Inst Trichology (1991); Unitd Audio Center (1991); Celillo Electrc Inc (1991-1996); Golden Gt Dentl Spl (1991-1996); J C Kitchen (1991-1996); K & B Mechanical Inc (1991-1996); Tandem Electrc Corp (1991-1996); Building (1991-2001); Evergreen Cp Usa (1991-2022); Adept System (1996); Brady Ac Service (1996); Chispan Mauricio (1996); Cleantech Mchnry Co (1996); Giographics Thmgrph (1996); Halcyon Pacific (1996); Holistic Horizons (1996); Inst Of Trichology (1996); Larratt Bros Plmbg (1996); Naps Trading Intl (1996); Patch Sht Mtl Wrks (1996); Perrys Auto Radio (1996); South Cty Refrig & Ac (1996); Triinst Of Tachlgy (1996); Connection The (1996-2001); G M L Construction (1996-2001); Allied Bakery Systems (2001); Bellina Distributing Brady Air (2001); Caccia James Plumbing (2001); Cleantech Machinery Co (2001); Conditioning Service (2001); Giogrphics Thermography (2001); Golden Gt Dental Supply Inc (2001); Larratt Bros Plumbing (2001); South City Refrig & Ac Inc (2001); South City Refrig & Air Cnd Inc (2001); Tandem Electric Corp (2001); Westrn Painting Co (2001); Germania Printing Machinery (2001-2003); Project Pride (2001-2003); Edison Distribution Co (2001-2022); Prestige Optics (2001-2022); Brady Air Conditioning Svc (2003); Clickappraiser Com (2003); Connection (2003); Continental Glass Co (2003); Gml Construction (2003); Golden Gate Dental Supply Inc (2003); James Caccia Plumbing (2003); Montech (2003); Ocean Painting (2003); Prestige Lens Lab (2003); South City Glass (2003); Western Painting Co (2003); South City Refrigeration & Ac (2003-2016); Larratt Brothers Plumbing (2003-2022); Zone 4 Power Inc (2003-2022); D & K Construction Inc (2007-2012); Enhanced Lighting & Sounds (2007-2012); Innovative Foods Inc (2007-2016); Kwong Electric & Alarm (2007-2016); Brady Air Conditioning (2007-2022); Enhanced Lighting & Sound (2007-2022); Usa Mns Inc (2007-2022); D Edison (2012); Central Valley Family Constr (2016); Jacquel Perdomo (2016); Pinnacle Auto Glass Llc (2016); U M A C (2016); South City Refrigeration Ac (2016-2020); Oded Schwartz (2016-2022); R S Analysis Inc (2016-2022); Great Video Maker (2020); Prestige Lens Lab Inc (2020-2022); Pyramid Painting Inc (2020-2022); Surfaces (2020-2022); Bana Builders Glass Inc (2022); Priority Freight Corp (2022); South City Refrigeration Ac (2022)

SOUTH	
Time Period	**Interpreted Use/Observations**
	430 N. Canal Street H R Maintenance Srv (1991); H R Welding & Mntnc (1991); Hiphang Entprs Ltd (1991); Liu Fu Co Inc (1991); Security Hardware (1991); Tai Nam Yang Frntr (1991); Westerm Vault Scrty (1991); Wice Marine Trans (1991); Bayside Busns Forms (1991-1996); Chuns Enterprises (1991-1996); Haredda Usa Inc (1991-1996); J & W Wood Products (1991-1996); Silver Arrow Intl (1991-1996); Solonics Inc (1991-1996); Wice Air Freight (1991-1996); Building (1991-2001); Nelson & Associates (1991-2001); Chessmen Entprs (1996); H R Mntnc Serv (1996); Hearts Desire (1996); Hr Wldg & Fbrctn Inc (1996); Key Orient (1996); Oceana Assocts Inc (1996); Security Hdwr Inc (1996); Tai Nam Yang Furn (1996); Wice Marine Trnsp (1996); Barahona Roberto (2001); D J Intertrade Corp (2001); E D F Usa Inc (2001); Security Hardware Inc (2001); T R A K W O R X Rcrdng & Mstang (2001); U T Freight Service (2001); Weather Masters (2001); Ease Laboratories (2001-2003); Fehr Bros Industries Inc (2001-2003); H R Welding & Fabrication Inc (2001-2003); Medchem Corp (2001-2003); Gazer Crystals (2001-2012); Chun's Enterprises (2001-2016); Tai Nam Yang Furniture Co (2001-2016); Bayside Printed Products (2001-2022); Bay Side Printed Products (2003); Bayside Business Forms (2003); Edfusa Inc (2003); Npiix Corp (2003); P C Schaffer Co (2003); Weather Masters Mechanical Inc (2003); Weather Masters Inc (2003-2012); Marque Foods Intl (2003-2020); Roberto Barahona Co (2003-2022); Trakworx Recording & Mastering (2003-2022); Fehr Brothers Industries Inc (2007-2012); Spider Ranch Productions (2007-2012); Tec Trading Co (2007-2012); Annex Screen Print Inc (2007-2020); Trinity Building Maintenance (2007-2022); C K H Pacific Gate (2016); Geoo Grout Ground Modification (2016-2020); Printer's Studio Llc (2016-2022); Cavalry Empire (2020-2022); Fast Response Plumbing (2020-2022); Ms Works Corp (2020-2022); Tradewinds International (2020-2022); Weather Masters Waterproofing (2020-2022); Firemaster (2022); Yun Sheng Usa Inc (2022) 432 N. Canal Street Arte Florum (1996); Burgess Bradstreet (1996); C B & A Brdl Outlt (1996); C B & A Inc (1996); Dm Enterprises (1996); E Fawn & Associates (1996); Flannery Chast Aia (1996); Flannery Grp (1996); Fleming Alan (1996); Golden West Vending (1996); Ideal Carpet Clng (1996); Ideal Rstrtn & Clng (1996); Magic Sh Rcrdg Stdo (1996); Negherbon F Brkr (1996); Oreillyfaina (1996); Sanchez Harvey L (1996); Sens Antiques Inc (1996); Spiteris Hrdwd Flr (1996); Sprang Heidrun (1996); Technical Grphcs Co (1996); Trade Wnds Intl (1996); Wipson Dale Ce (1996); Yonchenko Commnctn (1996); A Total Video Co (1996-2001); Building (1996-2001); Pac Scaffold Co (1996-2001); Roc Lun Internatl (1996-2001); Total Video Co (1996-2016); Reg Trading Co (1996-2022); Classified Records (2001); O'reilly And Faina (2001); Polar & Pole Inc (2001); Promedia (2001); Roc - Lun International (2001); Trade Winds International (2001); D M Enterprises (2001-2003); Ideal Restoration Inc (2001-2003); Spiteri's Hardwood Floor Co

SOUTH	
Time Period	**Interpreted Use/Observations**
	(2001-2003); Golden West Vending Inc (2001-2022); Sen's Antiques Inc (2001-2022); Ancona Systems Inc (2003); Lunardi's Supermarkets Inc (2003); Magic Shop (2003); Pacific Scaffold Co (2003); Roc-Lun Intl (2003); Taj Importing Co (2003); Total Media Group (2003-2020); O'reilly & Faina (2003-2022); Ideal Restoration (2007-2012); Lunardi's Super Market Inc (2007-2012); Spiteri's Hardwood Floors (2007-2020); Tlc Biopharmaceuticals Inc (2007-2020); Magic Shop Llc (2007-2022); At & T-Activation & New Svc (2016); Janet Deguzman (2016); Nexxo Financial (2016); Tradewinds Interaonal (2016); Tradewinds (2016-2020); Auto Design Morph (2016-2022); Bay Area Sports Hall Of Fame (2016-2022); Capital Building Maintenance (2016-2022); Capitol Building Maintenance (2016-2022); Lunardi's Supermarket Inc (2016-2022); Ancona Systems (2020-2022); Phoenix Sound Design (2022) <u>434 N. Canal Street</u> Alpha Infinity Inc (1996); Alpha West Bldg (1996); Curries Autmtv Rpr (1996); Four Star Litho (1996); Jinlink Usa Inc (1996); Tri Wiz (1996); ?Calampex (1996); Building (1996-2001); Sampac Enterprises (1996-2003); G T Construction Co (1996-2022); Viamco Inc (1996-2022); Vincent Trading Co (1996-2022); Alpha West Bldg Specialties (2001); C E E C O N (2001); Ca Environmental Engineers (2001); Currie's Automtv Rpr Serv Inc (2001); Jie Da International Inc (2001); Kuo Feng Corp (2001); Rocket Express Trucking (2001); Vicent T International Inc (2001); Bay City Trucking Co (2001-2003); Triple Leaf Tea Inc (2001-2022); Alpha West Inc (2003); B 2 Transportation Inc (2003); Ceecon (2003); Coffee Critic (2003); Currie's Automotive Repair Inc (2003); K & L Trucking (2003); Kuo Feng Tours (2003); M P Mountanos Inc (2003); Master Grinding (2003); S F Engine Re-Mfg Co (2003); Transunion Group (2003); Vincent Tradingi Ntl Inc (2003); California Environmental Engrs (2003-2016); Alliance Worldwide Logistics (2007-2012); Westbay Dental & Med Repair (2007-2012); Nature Essence (2007-2020); Delsur Group (2007-2022); Peninsula Color Svc Llc (2007-2022); R B Roofing Co (2007-2022); Tradewinds International (2007-2022); R B Roofing Co Inc (2016); Regal Capital Inc (2016); Bayline Mechanical (2016-2020); Beverley E Siri Inc (2016-2022); Ceecon Testing Inc (2016-2022); Destine International (2016-2022); Nature's Essence (2020); Perfect Staging Photos Llc (2020); Destino International Inc (2020-2022); Eureka Management (2020-2022); Sampac Enterprise (2020-2022); Siri Boutique (2020-2022); Star Glass Co (2020-2022); Suddath Co (2020-2022); Perfect Staging Photos Llc (2022) <u>436 N. Canal Street</u> Aaa Bus Mchns Inc (1996); Ace Transprtn Sys (1996); Busy Bea Answrg Sy (1996); Cavalieri Basil (1996); Grants Delivery (1996); Ls Distributors (1996); S & Ts True Gls & Wndw (1996); Sanbrno Sht Mtl & Htg (1996); Service Indstrl Spl (1996); Specialty Mlng Inc (1996); Building (1996-2001); Busy Bea Answrg Srv (1996-2001); G & R Vending (1996-2001); Lab Enterprises Inc (1996-2001); Sterling Graphics (1996-2003); S R Trading Inc (1996-2012); Brisbane Printing

SOUTH	
Time Period	**Interpreted Use/Observations**
	(1996-2016); S P Teri Inc (1996-2022); A A A Business Machines Inc (2001); A C E Transportation Systems (2001); Asiatex International (2001); Busy Bea Answering Service (2001); C J P Mechanical (2001); Four Star Litho (2001); Grant's Delivery (2001); Sanbrno Sheet Mtl Htg & Ac Inc (2001); Air Cargo Expediters Inc (2001-2003); D C Designz (2001-2003); Patch Sheet Metal Works (2001-2003); Aaa Business Machines Inc (2003); Accurate Systems (2003); Cjp Mechanical (2003); San Bruno Sheet Metal & Htg (2003); Tea Estates Ltd (2003); Vship4u.Com (2003); Freed Teller & Freed (2003-2016); Ace Transportation Systems (2003-2022); All Laundry Leasing (2003-2022); Computer & Business Printing (2007-2012); Rocky Point Llc (2007-2012); Airco Mechanical Inc (2007-2016); Air Cargo Expediters (2007-2022); Andover Consulting Group Inc (2007-2022); C G Moving Co Inc (2007-2022); Daves Carpets (2007-2022); Golden Gate Embroidery Inc (2007-2022); Great Impressions (2007-2022); Purebred Productions (2007-2022); Havenridge Llc (2016); Printing Brisbane (2016); San Mateo Garage Doors (2016); Prime Cellar Llc (2016-2022); Trade Winds Intl (2016-2022); Flowers By Sonia (2020-2022); Maisonmaxx.Com Inc (2020-2022); Western Manufacturing (2020-2022); Express Line Intl Corp (2022)

WEST	
Time Period	**Interpreted Use/Observations**
1930 - 1968	Aerial Photographs: The adjoining property to the west appears to be the South City Lumber and Supply Company.
1941 - 2022	Aerial Photographs, Sanborn Maps, and City Directories: The adjoining property to the west appears to be South City Lumber & Supply: City directories indicate the following: <u>499 Railroad Avenue</u> South City Lmbr & Spl (1991); No Listing (1996); South City Lumber & Supply Co (2003); South City Lumber (2007-2022); South City Lumber Supply (2020)

The surrounding properties appeared to have been mixed use of industrial and residences since the early 1900s. Several industrial facilities were identified at adjacent properties with additional information found on these facilities in section 7.1.2.

7.0 ENVIRONMENTAL REGULATORY RECORDS REVIEW

7.1 DATABASE FINDINGS

PSI retained ERIS to provide environmental database information attributed to the subject property and its surroundings. ERIS obtains environmental databases published by local, state, tribal, and federal agencies and maps the information for electronic searches. The report provided by ERIS includes reporting Standard Environmental Records Sources as listed in the Practice.

The search, where applicable, was performed to AMSDs listed in ASTM E1527-21. The search radius required by ASTM varies by database.

The report provided by ERIS also included data for searches of other regulatory databases they believe may have useful information. The AMSDs for those databases are determined by ERIS.

Unplottable (orphan) sites (if any were listed) having insufficient address information to be mapped were evaluated for potential location within the applicable AMSD. Those that could be determined to be within the AMSD are discussed, as appropriate.

The distribution of listed sites with respect to the subject property is tabulated and mapped in the report ERIS provided, which is appended. The reader is referred to that table, which can be found near the front of that report. The full names of the database abbreviations and acronyms used below and in the report can be found in the Database Descriptions appendix of that report.

7.1.1 SUBJECT PROPERTY

The subject property was not listed on the searched governmental databases as a spill site or regulated facility.

7.1.2 ADJOINING PROPERTIES

ERIS identified a number of regulated facilities and/or spill sites within the search radius. Those sites that are adjacent to the subject property are summarized and discussed below.

Facility Name(s):	Decca Xagon, Henrys Medical, Western Painting, South City Refrigeration, Kurt Meiswinkel, Brady Air Conditioning, Golden Gate Dental, New Version Color Printing
Address(es):	338 N. Canal Street, South San Francisco, CA
Distance/Direction:	South adjoining
ERIS Number (s):	4

Database(s):	CERCLIS, CERCLIS NFRAP, ICIS, SEMS Archive, CUPA San Mateo, Haznet, RCRA Non Gen, Haz Gen, FINDS/FRS, HazGen

Comments: This property was identified on the CERCLIS, CERCLIS NFRAP, ICIS, SEMS Archive, CUPA San Mateo, Haznet, RCRA Non Gen, Haz Gen, and FINDS/FRS, databases. The ICIS, CUPA San Mateo, Haznet, RCRA Non Gen, Haz Gen, FINDS/FRS, and HazGen listings are associate with the storing and disposing of hazardous material substances on the property. No violations have been noted other than administrative items that were returned to compliance. There was also no indication of a release associated with these listings. Based on this, PSI does not consider these listings as a representation of a REC to the subject property.

The CERCLIS, SEMS Archive, and CERCLIS NFRAP listing is associated with the former use of the property with the CERCLIS NFRAP designation indicating the site did not qualify for the NPL. The listing does not indicate a release and groundwater sampling was conducted previously at the subject property (see Section 3.3). Based on this, PSI does not consider the listings to represent a REC to the subject property.

Facility Name(s):	Albis Incorporated, FinishMaster, Thompson PBE, Sev Corp Melody Paint, Restoration 911, Sal Vitalie, Mustang Factory, John Hernandez Lift Parts
Address(es):	6 S. Linden Street, South San Francisco, CA
Distance/Direction:	East adjoining
ERIS Number (s):	6, 7, 13, 21
Database(s):	CUPA San Mateo, Haznet, RCRA Non Gen, Haz Gen, FINDS/FRS, HazGen, Hist Manifest, CERS Haz

Comments: This property was identified on the CUPA San Mateo, Haznet, RCRA Non Gen, Haz Gen, FINDS/FRS, HazGen, Hist Manifest, and CERS Haz databases. The listings are associate with the storing and disposing of hazardous material substances on the property. No violations have been noted other than administrative items that were returned to compliance. There was also no indication of a release associated with these listings. Based on this, PSI does not consider these listings as a representation of a REC to the subject property. Groundwater sampling was conducted previously at the subject property (see Section 3.3). Based on this, PSI does not consider the listings to represent a REC to the subject property.

Facility Name(s):	SP Teri Co, Great Impressions, Grants Delivery, Service Industrial Supplys, Brisbane Printing, San Bruno Sheet Metal, Sterling Graphics
Address(es):	436 N. Canal Street, South San Francisco, CA
Distance/Direction:	South adjoining
ERIS Number (s):	10, 18
Database(s):	CUPA San Mateo, Haznet

Comments: This property was identified on the CUPA San Mateo and Haznet databases. The listings are associated with the storing and disposing of hazardous material substances on the property. No violations have been noted other than administrative items that were returned to compliance and no release, as such, PSI does not consider these listings as a representation of a REC to the subject property. Groundwater sampling was conducted previously at the subject property (see Section 3.3). Based on this, PSI does not consider these listings to represent a REC to the subject property.

Facility Name(s):	TLC Biopharmaceuticals, Sens Antiques, Idel Restoration, Ideal Drying, Liveritas Biosciences
Address(es):	432 N. Canal Street, South San Francisco, CA
Distance/Direction:	South adjoining
ERIS Number (s):	20
Database(s):	CUPA San Mateo, Drycleaners, Emissions, RCRA NonGen, CERS Haz

Comments: This property was identified on the CUPA San Mateo, Drycleaners, Emissions, RCRA NonGen, and CERS Haz databases. The listings are associated with the storing and disposing of hazardous material substances on the property. No violations have been noted other than administrative items that were returned to compliance and no release, as such, PSI does not consider this listing as a representation of a REC to the subject property. Groundwater sampling was conducted previously at the subject property (see Section 3.3). Based on this, PSI does not consider the listings to represent a REC to the subject property.

Facility Name(s):	LA Mark Transportation, Zarc Recycling, Berman Property
Address(es):	26 S. Linden Street, South San Francisco, CA
Distance/Direction:	East adjoining
ERIS Number (s):	11
Database(s):	LUST, FINDS/FRS, CERS Haz, RCRA Non Gen, UST Sweeps, RCRA LQG

Comments: This property was identified on the LUST, FINDS/FRS, CERS Haz, RCRA Non Gen, UST Sweeps, and RCRA LQG databases. The FINDS/FRS, CERS Haz, RCRA Non Gen, and RCRA LQG listings are associated with the storing and disposing of hazardous material substances on the property. No violations have been noted other than administrative items that were returned to compliance and no release, as such, PSI does not consider these listings as a representation of a REC to the subject property. Groundwater sampling was conducted previously at the property (see Section 3.3). Based on this, PSI does not consider the listings to represent a REC to the subject property.

The LUST and UST Sweeps listings are for the release to the subsurface of gasoline that was discovered as part of the removal of two 7,500 gallon USTs removed from the property in 1991. Indications of a release were noted as part of the UST removal. Subsequent investigative activities included soil borings and well

installation. The site received closure on January 2, 2003. Groundwater sampling was conducted previously at the subject property (see Section 3.3). Based on this, PSI does not consider the listings to represent a REC to the subject property.

Facility Name(s):	South City Lumber
Address(es):	499 Railroad Avenue, South San Francisco, CA
Distance/Direction:	West adjoining
ERIS Number (s):	46
Database(s):	LUST, LOP San Mateo, CERS Haz, CUPA San Mateo

Comments: This property was identified on the LUST, LOP San Mateo, CERS Haz, and CUPA San Mateo databases. The CERS Haz, and CUPA San Mateo listings are associated with the storing and disposing of hazardous material substances on the property. No violations have been noted other than administrative items that were returned to compliance and no release, as such, PSI does not consider these listings as a representation of a REC to the subject property. Groundwater sampling was conducted previously at the property (see Section 3.3). Based on this, PSI does not consider the listings to represent a REC to the subject property.

The LUST and LOP San Mateo listings are for the release to the subsurface of gasoline that was discovered as part of the removal of a 1,000 gallon gasoline UST removed from the property in 1991. Indications of a release were noted as part of the UST removal. Subsequent investigative activities included soil borings. The media effected is listed as soil only. The site received closure on December 14, 1992. Groundwater sampling was conducted previously at the subject property (see Section 3.3). Based on this, PSI does not consider the listings to represent a REC to the subject property.

Facility Name(s):	Sun Chemical Corporation, Pacific Pulmonary
Address(es):	20 S. Linden Street, South San Francisco, CA
Distance/Direction:	East adjoining
ERIS Number (s):	12
Database(s):	LUR, Envirostor, Response, FINDS/FRS, CERS HAZ

Comments: This property was identified on the LUR, Envirostor, Response, FINDS/FRS, and CERS HAZ databases. The FINDS/FRS, and CERS HAZ listings are associated with the storing and disposing of hazardous material substances on the property. No violations have been noted and no release, as such, PSI does not consider these listings as a representation of a REC to the subject property. Groundwater sampling was conducted previously at the property (see Section 3.3). Based on this, PSI does not consider the listings to represent a REC to the subject property.

The LUR, Envirostor, and Response listings are associated with Sun Chemical Corporation, who manufactured printing ink at the site from 1927 to 1978, resulting in hazardous materials consisting of mixed inks, ink vehicles and pigments found as liquids and sludges in tanks and sumps, spillages on the main building floor, and in contaminated soil. The site is currently active, but only associated with the site use limitations and the confirmation that the soil impact is capped. Groundwater sampling was conducted previously at the subject property (see Section 3.3). Based on this, PSI does not consider the listings to represent a REC to the subject property.

7.1.3 SURROUNDING PROPERTIES

ERIS identified a number of regulated facilities and/or spill sites within the search radius. However, PSI considered the remaining database listings unlikely to impact the subject property based upon factors including (but not limited to):

- The nature of the listing;
- The use of the facility;
- When the facility was listed and its current listed status;
- The developmental density of the setting;
- The potential for vapors to encroach from the property to the subject property;
- The distance between the listing and subject sites related to whether releases are likely to migrate based on local surface and subsurface drainage conditions; and/or
- The presence of intervening drainage divides; and/or inferred groundwater movement.

7.2 REGULATORY AGENCY INQUIRIES

PSI sought information about the subject property and/or surrounding area from the governmental agencies listed in the following sections. Information was requested by telephone, in person, via e-mail, through an RFI, or through a written FOIA or equivalent request, as appropriate.

7.2.1 FIRE DEPARTMENT

PSI submitted a FOIA request to the South San Francisco Fire Department. Any files obtained have been incorporated into the appropriate sections of this report.

7.2.2 ENVIRONMENTAL HEALTH DEPARTMENT

PSI submitted a FOIA request to the San Mateo County Environmental Health Department. Any files obtained have been incorporated into the appropriate sections of this report.

7.2.3 REGULATORY AGENCY MAINTAINED WEBSITES

PSI reviewed the RWQCB Geotracker website and the DTSC Envirostor website for information on potential sites that had a release that might impact the subject property. Any files obtained from this review have been incorporated into the correct sections of this report.

8.0 VAPOR ENCROACHMENT SCREENING

8.1 METHODOLOGY

The Phase I ESA process requires the Environmental Professional to evaluate the potential for vapor encroachment onto the subject property, and to determine if such vapor encroachment constitutes evidence of a REC in connection with the subject property. The Practice does not specifically state the methods that must be used to screen for potential vapor encroachment issues. PSI utilized the VES Standard Guide as a basis to conduct a VES for the subject property. PSI used the Tier I procedure from the VES Standard Guide during this assessment. Where Tier II information is readily available during the normal course of conducting the Phase I ESA, PSI has combined the Tier I and Tier II steps.

The VES process utilizes information regarding the potential presence of releases on or near the subject property that were collected as a normal part of the Phase I ESA process. If the User Questionnaire was returned, PSI also reviewed the answers to the vapor encroachment screening questions. No additional data was collected specifically for the purpose of the VES. In order to identify potential sites of concern within the VES AMSDs, PSI reviewed, as available and appropriate, governmental database records, regulatory agency files, topo maps, aerial photography, fire insurance maps, and other information.

The AMSDs were expanded or reduced in the up-gradient, down-gradient, or cross-gradient directions by the environmental professional based on experience in the local area and applying professional judgment to factors such as: where a well-defined regional groundwater flow direction is identified; or whether other geologic features such as low permeability soils or hydrogeologic boundaries (such as rivers or streams) exist which would tend to limit the potential for migration of groundwater or vapors in a particular direction.

If a VEC was identified, the environmental professional determined whether the VEC represented evidence of a REC in connection with the subject property within the context of the Phase I ESA Standard Practice. It should be noted that the identification of a VEC in connection with the subject property does not necessarily indicate that a potential for migration of vapors into existing or proposed structures on the subject property is likely.

8.2 VES RESULTS

PSI did not identify sites of concern within the VES search radii; therefore, PSI concludes that no VECs exist on the subject property.

8.3 VES LIMITATIONS

The VES process is not intended to be an exhaustive screening and cannot wholly eliminate uncertainty regarding the presence of VECs in connection with the subject property. In addition, to the limitations inherent in ASTM E2600-22, the screening is intended to reduce, but not eliminate uncertainty regarding whether or not a VEC exists in connection with the subject property.

9.0 ASTM NON-SCOPE CONSIDERATIONS

PSI conducted additional assessment to address conditions beyond the scope of the Practice. These items can be called either BERs or Non-Scope Considerations. Methodologies and protocols used to conduct the assessment and evaluate these considerations follow. Assessors' and laboratories' credentials are appended if applicable. Restoration of sampled locations, if samples were collected, was beyond the scope of our assessment.

10.0 WARRANTY AND RELIANCE

10.1 STANDARD OF CARE AND WARRANTIES

Our services were not intended to be technically exhaustive. There is a possibility that with the proper application of methodologies, conditions may exist on the property that could not be identified within the scope of the assessment(s) or that were not reasonably identifiable from the available information.

No ESA can wholly eliminate uncertainty regarding the potential for RECs in connection with the property. The ESA was intended to reduce, but not eliminate uncertainty regarding the potential for RECs in connection with a property.

Our report is based on commonly known and reasonably ascertainable information, including limited, ground-level visual inspection of the property except where otherwise explicitly indicated, in general conformance with ASTM E1527-21. Findings and conclusions derived from the methodologies described in the Practice contain all of the inherent limitations in the methodologies that are referred to in the Practice.

PSI has assumed that factual information provided to us by the client, or obtained from governmental and historical research firm, the public domain, interviews, and other sources is accurate and unbiased. PSI assumes no liability for the accuracy of data provided to us by others.

PSI did not perform any exploratory probing or discovery, perform tests, operate any specific equipment, or take measurements or samples to perform the ESA scope. The ESA was not a building code, safety, regulatory or environmental compliance inspection. The ESA is not intended to reduce the risk of the presence of mold and physical deficiencies conducive to mold nor the risk that mold or physical deficiencies conducive to mold may pose to the buildings and building occupants.

The methodologies include reviewing information provided by other sources. PSI treats information obtained from the record reviews and interviews concerning the property as reliable and the ASTM protocol does not require PSI to independently verify the information. Therefore, PSI cannot and does not warrant or guarantee that the information provided by these other sources is accurate or complete.

PSI has performed the services in a manner consistent with that level of care and skill ordinarily exercised by other members of our profession currently practicing in the same locality and under similar conditions, within the limitations of ASTM E1527-21 standard, and the All Appropriate Inquiries Rule established by the U.S. Environmental Protection Agency (40 CFR Part 312).

The observations and/or recommendations presented in this report are time dependent, and conditions will change. This report speaks only as of its date.

No other warranties are implied or expressed.

10.2 RELIANCE

Newlife Investment LLC, PSI's client, may rely on this report.

10.3 THIRD PARTY RELIANCE

This report was prepared pursuant to a contract between PSI and its client, as defined in the previous subsection. That contractual relationship included an exchange of information about the subject property that was unique and serves as the basis upon which this report was prepared. Because of the importance of these understandings, our assessment may not be sufficient for the intended purposes of another party.

Reliance and/or any use of this report by anyone other than those parties identified earlier in this section for which it was prepared, except with express written permission, is prohibited and therefore not foreseeable to PSI. Any unauthorized reliance on and/or use of this report, including any of the information or conclusions contained herein, will be at the third party's risk. No warranties or representations expressed or implied in this report are made to any such third party.

Third party reliance letters may be issued:

- upon timely request;
- subject to the permission of our original client; and
- payment of the then-current fee for such letters.

All third parties relying on our report, by such reliance, agree that such reliance is limited by our proposal, contract and/or General Conditions, as applicable.

FIGURES

NORTH

Not to Scale

REFERENCE:
U.S.G.S. SAN FRANCISCO SOUTH, CA
2021

intertek psi
Total Quality. Assured.

4703 Tidewater Avenue, Suite B
Oakland, California 94601
(510) 434-9200

Project Name:	Drawn By:	Date:	File No.:	Figure No.:
Former Railroad Tracks Railroad Avenue, South San Francisco, CA	M.G.	6/5/24	2660-001	1
Title: SITE VICINITY MAP	Approved By: F.P.	Project No.: 575-2660		

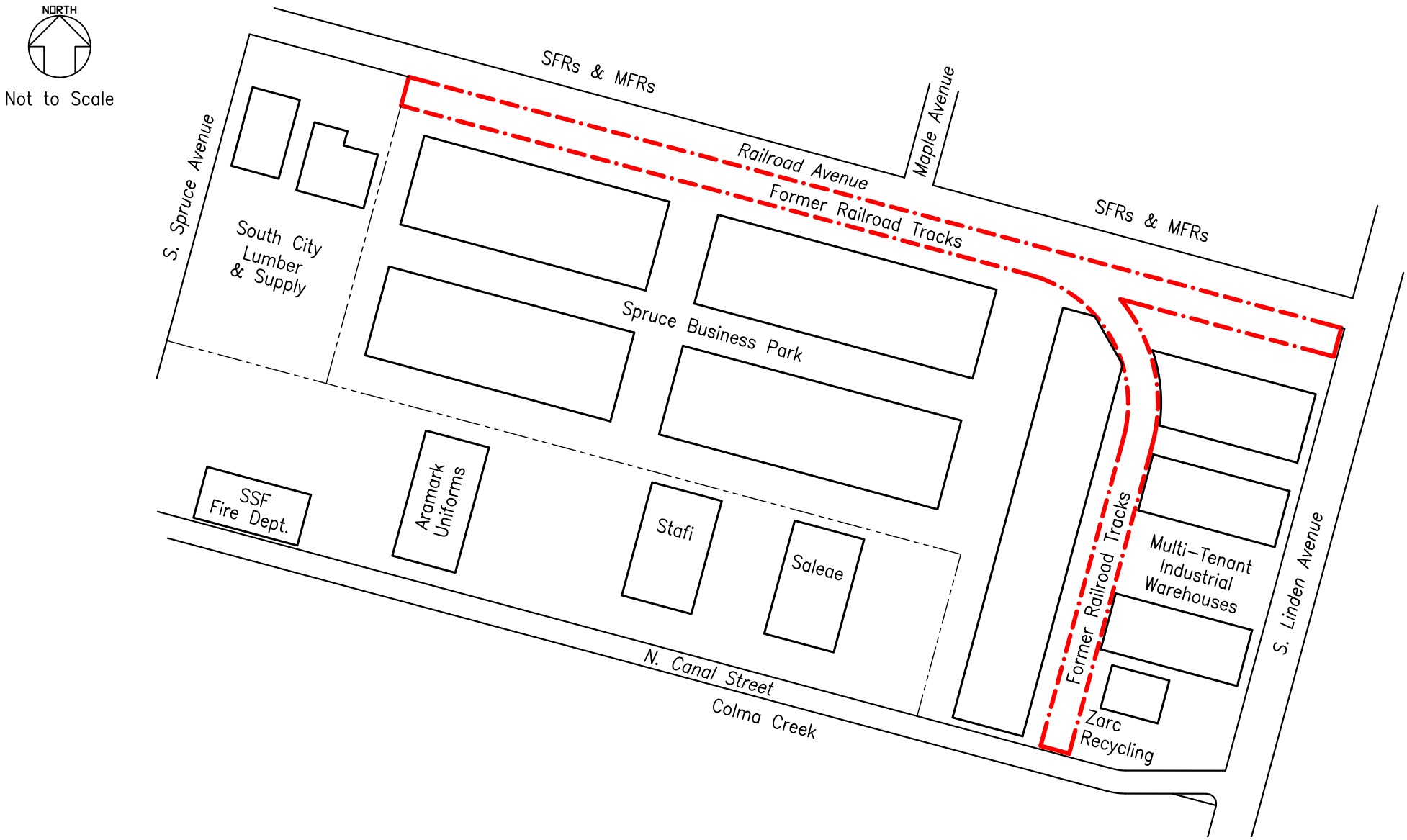

LEGEND

-·-·-	SUBJECT PROPERTY BOUNDARY
MFR	MULTI-FAMILY RESIDENCE
SFR	SINGLE-FAMILY RESIDENCE

intertek psi
Total Quality. Assured.

4703 Tidewater Avenue, Suite B
Oakland, California 94601
(510) 434-9200

Project Name:	Drawn By:	Date:	File No.:	Figure No.:
Former Railroad Tracks Railroad Avenue, South San Francisco, CA	M.G.	6/5/24	2660-001	2
Title: SITE PLAN	Approved By: F.P.	Project No.: 575-2660		

PHOTOGRAPHS

PHOTOGRAPHIC LOG

Railroad Avenue, South San Francisco, CA

Photo 1: View looking east at the property.

Photo 2: View looking west at the subject property.

Photo 3: View looking east at the subject property.

Photo 4: View looking east at the subject property.

Photo 5: View looking east at the subject property.

Photo 6: View looking south at the subject property.

Photo 7: View looking east at the subject property.

Photo 8: View looking east at the subject property.

Photo 9: View looking northeast at the adjacent property to the north.

Photo 10: View looking east at the adjacent property to the east.

Photo 11: View looking south at the adjacent property to the south.

Photo 12: View looking west at the adjacent property to the west.

PHYSICAL SETTING DOCUMENTATION

PSR
PHYSICAL SETTING REPORT

Property Information

Order Number:	24031802016p
Date Completed:	March 19, 2024
Project Number:	575-2660
Project Property:	Former Railroad Right of Way Railroad Avenue South San Francisco CA 94080
Coordinates:	
Latitude:	37.65258037
Longitude:	-122.41344217
UTM Northing:	4167455.36595 Meters
UTM Easting:	551720.400765 Meters
UTM Zone:	UTM Zone 10S
Elevation:	27.31 ft
Slope Direction:	S

Topographic Information....2
Hydrologic Information....4
Geologic Information....9
Soil Information....11
Wells and Additional Sources....16
Summary....17
Detail Report....23
Radon Information....131
Appendix....132
Liability Notice....134

The ERIS ***Physical Setting Report - PSR*** provides comprehensive information about the physical setting around a site and includes a complete overview of topography and surface topology, in addition to hydrologic, geologic and soil characteristics. The location and detailed attributes of oil and gas wells, water wells, public water systems and radon are also included for review.

The compilation of both physical characteristics of a site and additional attribute data is useful in assessing the impact of migration of contaminants and subsequent impact on soils and groundwater.

Disclaimer

This Report does not provide a full environmental evaluation for the site or adjacent properties. Please see the terms and disclaimer at the end of the Report for greater detail.

Topographic Information

Current USGS Topo (2021)

0 0.2 0.4 0.8 Miles

N

Quadrangle(s): San Francisco South,CA

Source: USGS 7.5 Minute Topographic Map

Topographic Information

The previous topographic map(s) are created by seamlessly merging and cutting current USGS topographic data. Below are shaded relief map(s), derived from USGS elevation data to show surrounding topography in further detail.

Topographic information at project property:

Elevation:	27.31 ft
Slope Direction:	S

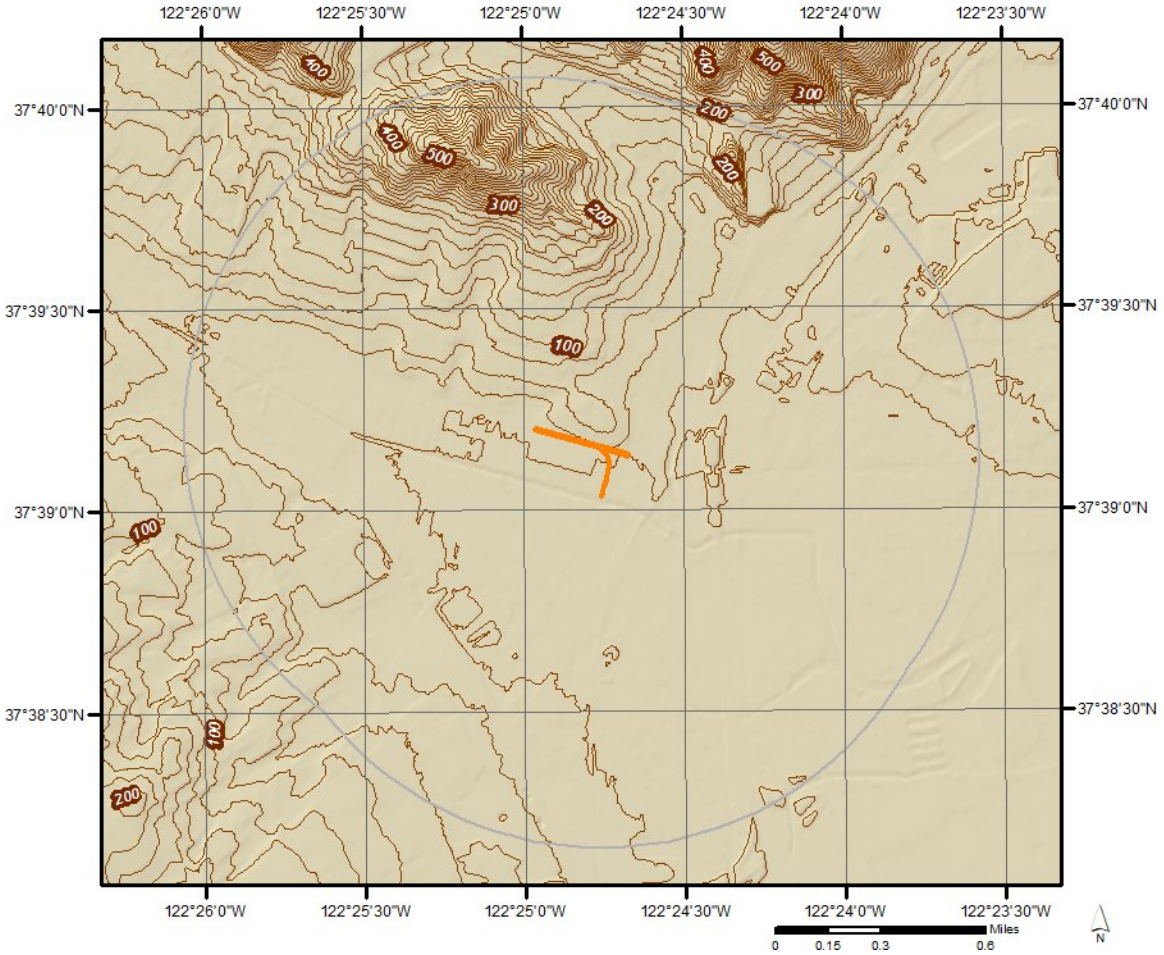

Hydrologic Information

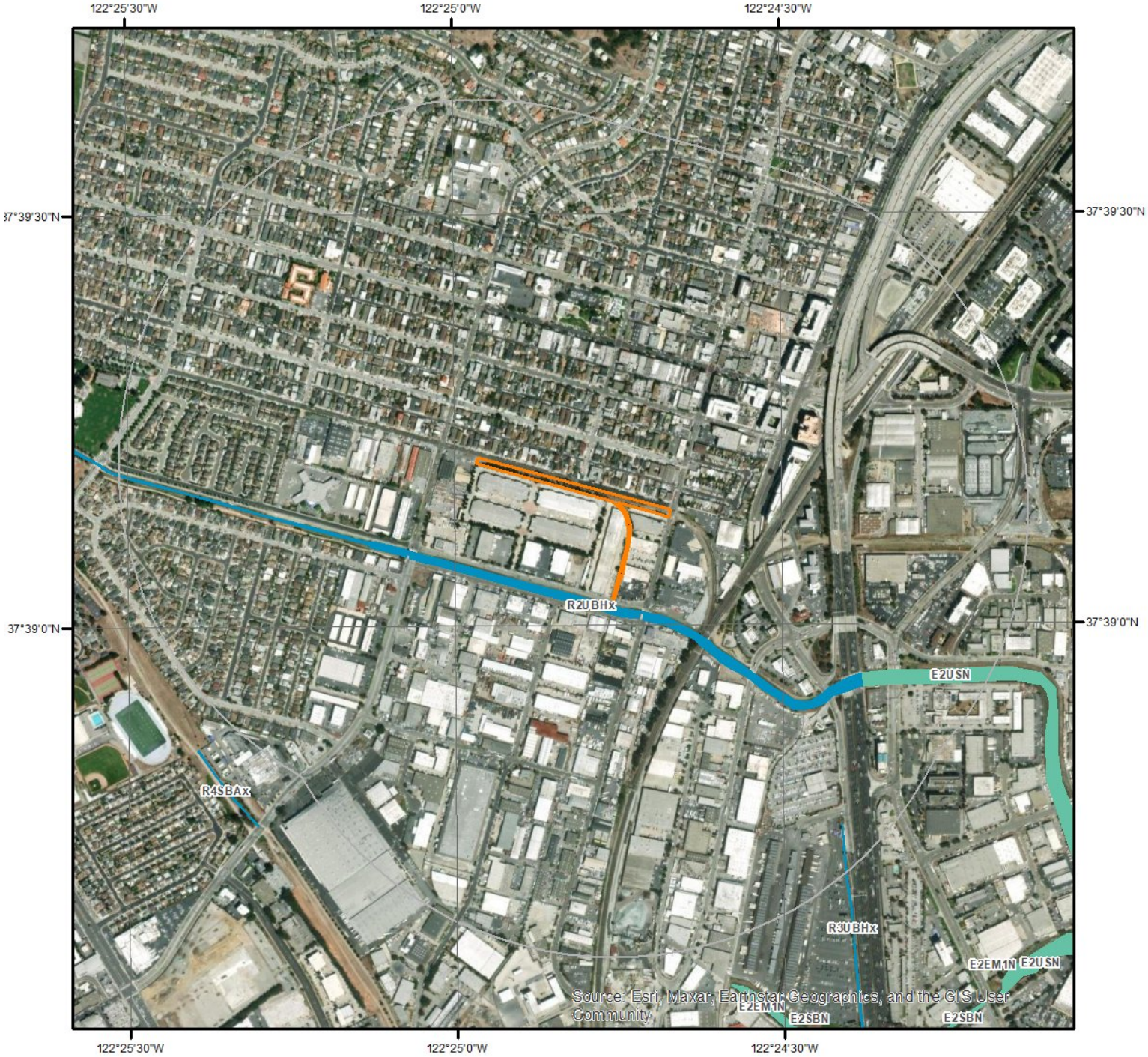

Wetland

Miles
0 0.075 0.15 0.3

N

This map shows wetland existence using data from US Fish & Wildlife.
Data coverage is shown to the right. Gray indicates no data available in the area.

- Estuarine and Marine Deepwater
- Estuarine and Marine Wetland
- Freshwater Emergent Wetland
- Freshwater Forested/Shrub Wetland
- Freshwater Pond
- Lake
- Other
- Riverine

Hydrologic Information

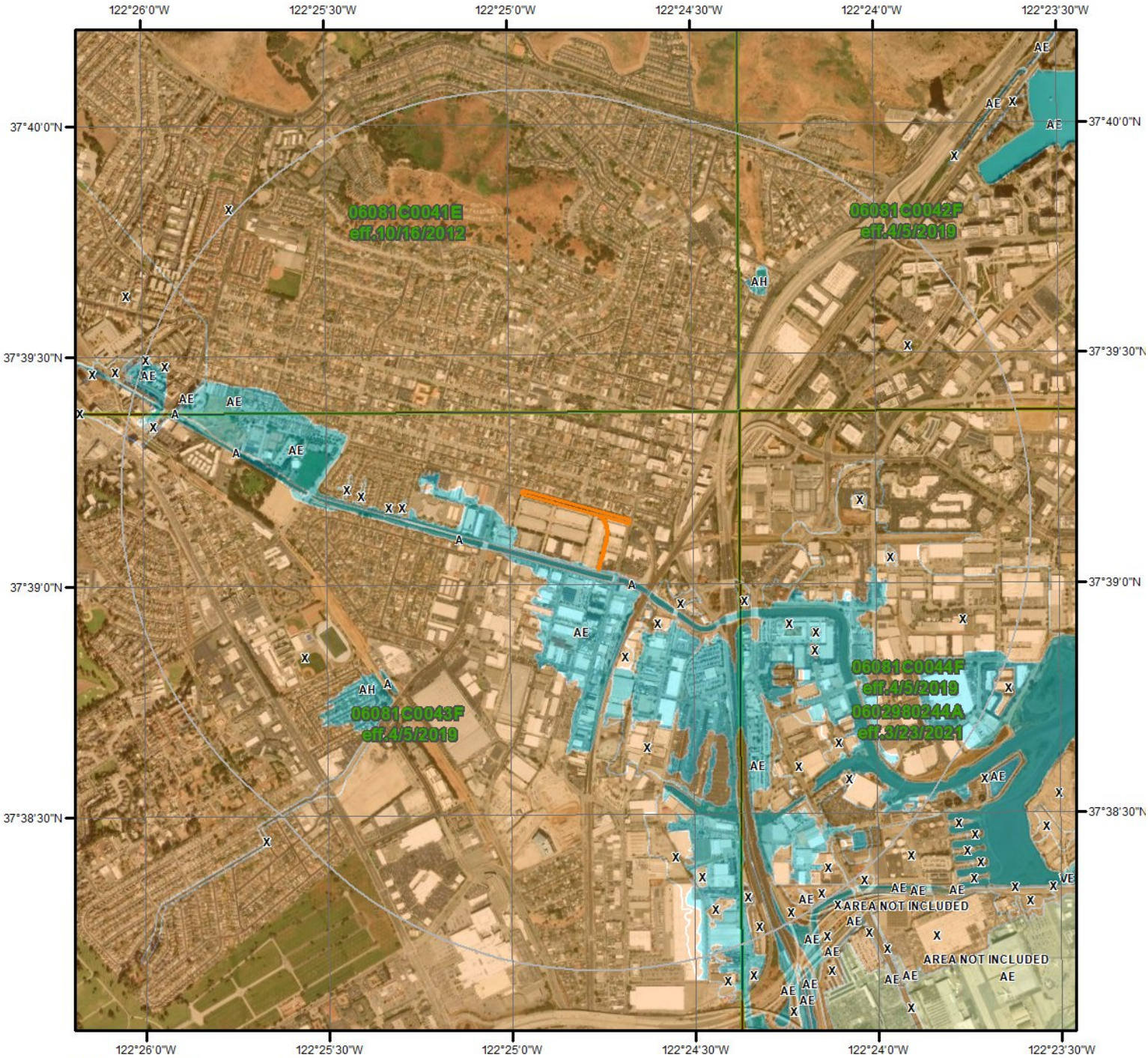

Flood Hazard Zones

This map shows FEMA flood hazard zones based on FEMA's National Flood Hazard Layer. FIRM Panels are overlayed. An absent FIRM panel represents no data available.

Miles
0 0.2 0.4

N

- 1% Annual Chance Flood Hazard
- Regulatory Floodway
- Special Floodway
- Area of Undetermined Flood Hazard
- 0.2% Annual Chance Flood Hazard
- Future Conditions 1% Annual Chance Flood Hazard
- Area with Reduced Risk Due to Levee
- Area with Risk Due to Levee
- Open Water

Quadrangle(s): San Francisco South,CA

ERIS

Hydrologic Information

The Wetland Type map shows wetland existence overlaid on an aerial imagery. The Flood Hazard Zones map shows FEMA flood hazard zones overlaid on an aerial imagery. Relevant FIRM panels and detailed zone information is provided below.
For detailed Zone descriptions please click the link: https://floodadvocate.com/fema-zone-definitions

Available FIRM Panels in area:	06081C0041E(effective:2012-10-16) 06081C0042F(effective:2019-04-05) 06081C0044F(effective:2019-04-05) 06081C0043F(effective:2019-04-05) 0602980244A(effective:2021-03-23)

Flood Zone A-01

Zone:	A
Zone subtype:	

Flood Zone AE-01

Zone:	AE
Zone subtype:	

Flood Zone AH-01

Zone:	AH
Zone subtype:	

Flood Zone ANI

Zone:	AREA NOT INCLUDED
Zone subtype:	

Flood Zone X-01

Zone:	X
Zone subtype:	0.2 PCT ANNUAL CHANCE FLOOD HAZARD

Flood Zone X-12

Zone:	X
Zone subtype:	AREA OF MINIMAL FLOOD HAZARD

FEMA Flood Zone Definitions

Special Flood Hazard Areas – High Risk

Special Flood Hazard Areas represent the area subject to inundation by 1-percent-annual chance flood. Structures located within the SFHA have a 26-percent chance of flooding during the life of a standard 30-year mortgage. Federal floodplain management regulations and mandatory flood insurance purchase requirements apply in these zones.

ZONE	DESCRIPTION
A	Areas subject to inundation by the 1-percent-annual-chance flood event. Because detailed hydraulic analyses have not been performed, no Base Flood Elevations (BFEs) or flood depths are shown.
AE, A1-A30	Areas subject to inundation by the 1-percent-annual-chance flood event determined by detailed methods. BFEs are shown within these zones. (Zone AE is used on new and revised maps in place of Zones A1–A30.)
AH	Areas subject to inundation by 1-percent-annual-chance shallow flooding (usually areas of ponding) where average depths are 1–3 feet. BFEs derived from detailed hydraulic analyses are shown in this zone.
AO	Areas subject to inundation by 1-percent-annual-chance shallow flooding (usually sheet flow on sloping terrain) where average depths are 1–3 feet. Average flood depths derived from detailed hydraulic analyses are shown within this zone.
AR	Areas that result from the decertification of a previously accredited flood protection system that is determined to be in the process of being restored to provide base flood protection.
A99	Areas subject to inundation by the 1-percent-annual-chance flood event, but which will ultimately be protected upon completion of an under-construction Federal flood protection system. These are areas of special flood hazard where enough progress has been made on the construction of a protection system, such as dikes, dams, and levees, to consider it complete for insurance rating purposes. Zone A99 may be used only when the flood protection system has reached specified statutory progress toward completion. No BFEs or flood depths are shown.

Coastal High Hazard Areas – High Risk

Coastal High Hazard Areas (CHHA) represent the area subject to inundation by 1-percent-annual chance flood, extending from offshore to the inland limit of a primary front al dune along an open coast and any other area subject to high velocity wave action from storms or seismic sources. Structures located within the CHHA have a 26-percent chance of flooding during the life of a standard 30-year mortgage. Federal floodplain management regulations and mandatory purchase requirements apply in these zones.

ZONE	DESCRIPTION
V	Areas along coasts subject to inundation by the 1-percent-annual-chance flood event with additional hazards associated with storm-induced waves. Because detailed coastal analyses have not been performed, no BFEs or flood depths are shown.
VE, V1-V30	Areas along coasts subject to inundation by the 1-percent-annual-chance flood event with additional hazards due to storm-induced velocity wave action. BFEs derived from detailed hydraulic coastal analyses are shown within these zones. (Zone VE is used on new and revised maps in place of Zones V1–V30.)

Hydrologic Information

Moderate and Minimal Risk Areas

Areas of moderate or minimal hazard are studied based upon the principal source of flood in the area. However, buildings in these zones could be flooded by severe, concentrated rainfall coupled with inadequate local drainage systems. Local stormwater drainage systems are not normally considered in a community's flood insurance study. The failure of a local drainage system can create areas of high flood risk within these zones. Flood insurance is available in participating communities, but is not required by regulation in these zones. Nearly 25-percent of all flood claims filed are for structures located within these zones.

ZONE	DESCRIPTION
B, X (shaded)	Moderate risk areas within the 0.2-percent-annual-chance floodplain, areas of 1-percent-annual-chance flooding where average depths are less than 1 foot, areas of 1-percent-annual-chance flooding where the contributing drainage area is less than 1 square mile, and areas protected from the 1-percent-annual-chance flood by a levee. No BFEs or base flood depths are shown within these zones. (Zone X (shaded) is used on new and revised maps in place of Zone B.)
C, X (unshaded)	Minimal risk areas outside the 1-percent and .2-percent-annual-chance floodplains. No BFEs or base flood depths are shown within these zones. (Zone X (unshaded) is used on new and revised maps in place of Zone C.)

Undetermined Risk Areas

ZONE	DESCRIPTION
D	Unstudied areas where flood hazards are undetermined, but flooding is possible. No mandatory flood insurance purchase requirements apply, but coverage is available in participating communities.

Geologic Information

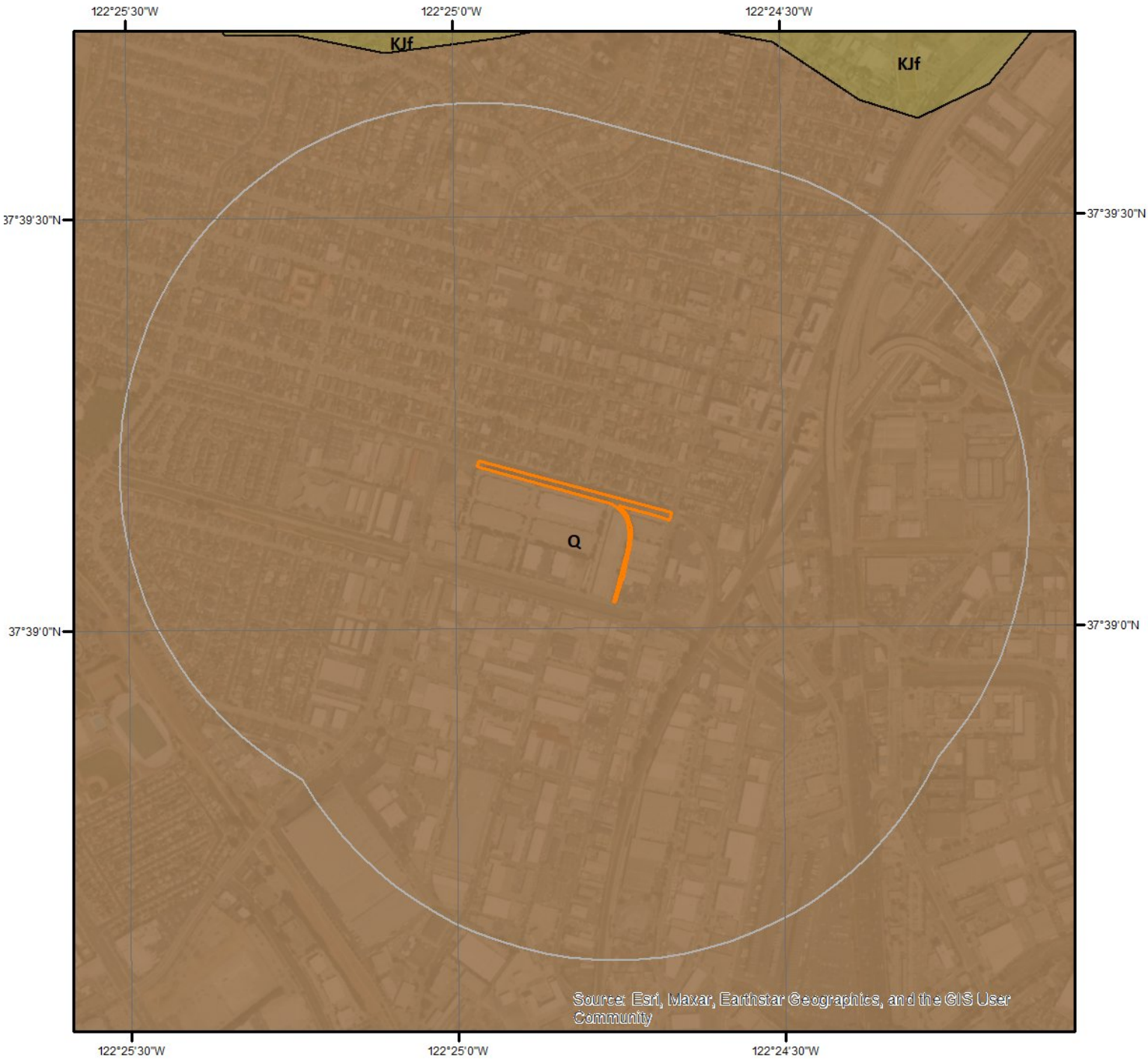

0 0.2 0.4 Miles

N

Geologic Units

This maps shows geologic units in the area. Please refer to the report for detailed descriptions.

Geologic Information

The previous page shows USGS geology information. Detailed information about each unit is provided below.

Geologic Unit Q

Unit Name:	Quaternary alluvium and marine deposits
Unit Age:	Pliocene to Holocene
Primary Rock Type:	alluvium
Secondary Rock Type:	terrace
Unit Description:	Alluvium, lake, playa, and terrace deposits; unconsolidated and semi-consolidated. Mostly nonmarine, but includes marine deposits near the coast.

Soil Information

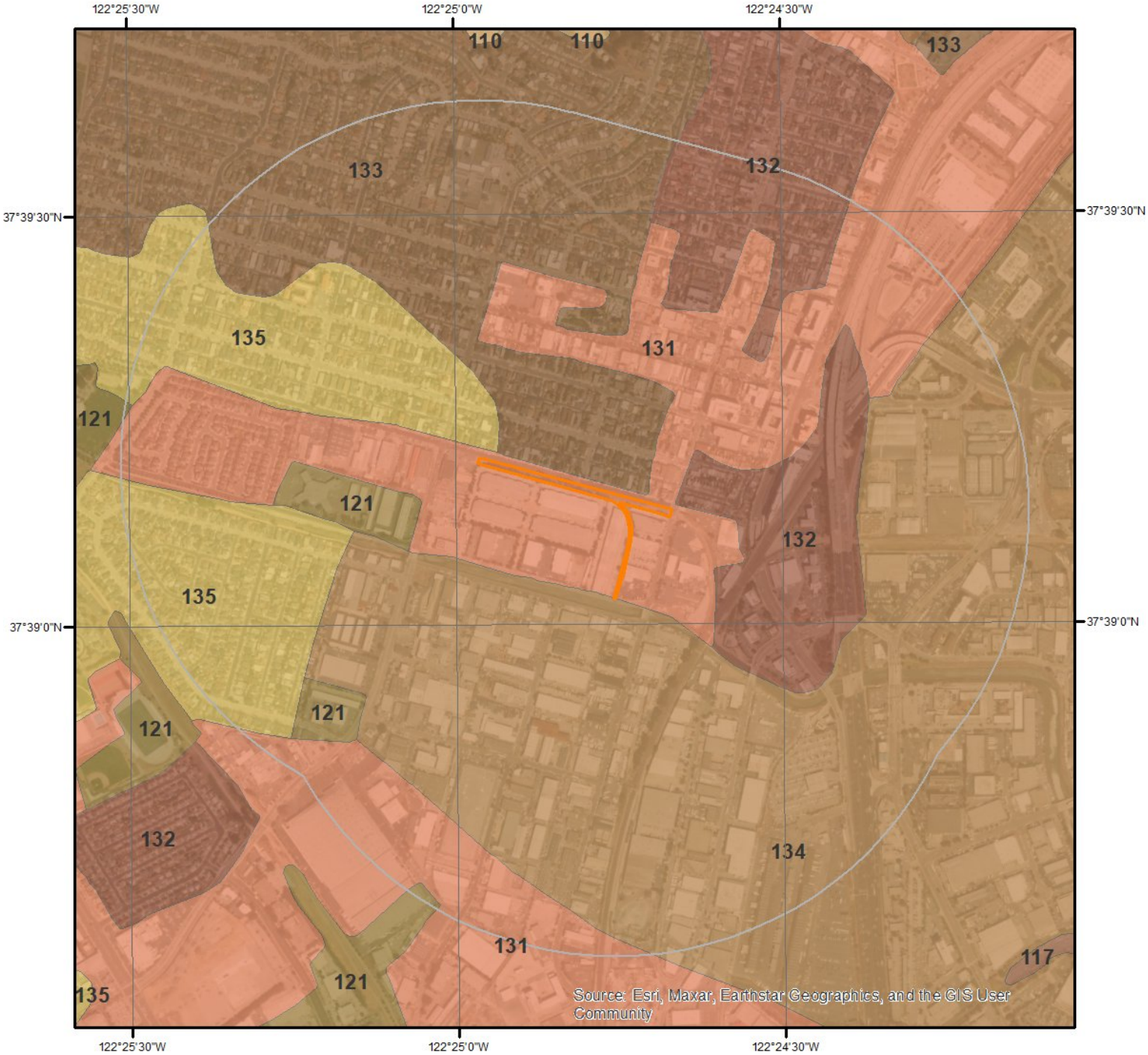

SSURGO Soils

0 0.2 0.4 Miles

N

This maps shows SSURGO soil units around the target property. Please refer to the report for detailed soil descriptions.

ERIS

Soil Information

The previous page shows a soil map using SSURGO data from USDA Natural Resources Conservation Service. Detailed information about each unit is provided below.

Map Unit 121 (1.57%)

Map Unit Name:	Orthents, cut and fill, 0 to 15 percent slopes
Bedrock Depth - Min:	
Watertable Depth - Annual Min:	
Drainage Class - Dominant:	Well drained
Hydrologic Group - Dominant:	
Major components are printed below	
Orthents(85%)	
horizon H1(0cm to 152cm)	Variable

Component Description:

Minor map unit components are excluded from this report.

Map Unit: 121 - Orthents, cut and fill, 0 to 15 percent slopes

Component: Orthents (85%)
The Orthents component makes up 85 percent of the map unit. Slopes are 0 to 15 percent. This component is on alluvial fans, terraces, hills. The parent material consists of sandstone. Depth to a root restrictive layer is greater than 60 inches. The natural drainage class is well drained. Available water to a depth of 60 inches (or restricted depth) is very low. Shrink-swell potential is low. This soil is not flooded. It is not ponded. There is no zone of water saturation within a depth of 72 inches. Organic matter content in the surface horizon is about 0 percent. Nonirrigated land capability classification is 8e. This soil does not meet hydric criteria.

Component: Unnamed (2%)
Generated brief soil descriptions are created for major components. The Unnamed soil is a minor component.

Component: Urban land (2%)
Generated brief soil descriptions are created for major components. The Urban land soil is a minor component.

Component: Unnamed (2%)
Generated brief soil descriptions are created for major components. The Unnamed soil is a minor component.

Map Unit 131 (11.88%)

Map Unit Name:	Urban land

No more attributes available for this map unit

Component Description:

Minor map unit components are excluded from this report.

Map Unit: 131 - Urban land

Component: Urban land (85%)
Generated brief soil descriptions are created for major soil components. The Urban land is a miscellaneous area.

Component: Orthents (7%)
Generated brief soil descriptions are created for major components. The Orthents soil is a minor component.

Component: Orthents (7%)
Generated brief soil descriptions are created for major components. The Orthents soil is a minor component.

Map Unit 132 (1.24%)

Map Unit Name: Urban land-Orthents, cut and fill complex, 0 to 5 percent slopes

Bedrock Depth - Min:

Watertable Depth - Annual Min:

Drainage Class - Dominant:

Hydrologic Group - Dominant:

Major components are printed below

Orthents(45%)

horizon H1(0cm to 152cm) Variable

Component Description:

Minor map unit components are excluded from this report.

Map Unit: 132 - Urban land-Orthents, cut and fill complex, 0 to 5 percent slopes

Component: Urban land (50%)
Generated brief soil descriptions are created for major soil components. The Urban land is a miscellaneous area.

Component: Orthents (45%)
The Orthents component makes up 45 percent of the map unit. Slopes are 0 to 5 percent. Depth to a root restrictive layer is greater than 60 inches. The natural drainage class is well drained. Available water to a depth of 60 inches (or restricted depth) is very low. Shrink-swell potential is low. This soil is not flooded. It is not ponded. There is no zone of water saturation within a depth of 72 inches. Organic matter content in the surface horizon is about 0 percent. Nonirrigated land capability classification is 8e. This soil does not meet hydric criteria.

Component: Botella (1%)
Generated brief soil descriptions are created for major components. The Botella soil is a minor component.

Component: Orthents (1%)
Generated brief soil descriptions are created for major components. The Orthents soil is a minor component.

Component: Sirdrak (1%)
Generated brief soil descriptions are created for major components. The Sirdrak soil is a minor component.

Component: Unnamed (1%)
Generated brief soil descriptions are created for major components. The Unnamed soil is a minor component.

Map Unit 133 (1.88%)

Map Unit Name: Urban land-Orthents, cut and fill complex, 5 to 75 percent slopes

Bedrock Depth - Min:

Watertable Depth - Annual Min:

Drainage Class - Dominant:

Hydrologic Group - Dominant:

Major components are printed below

Orthents(40%)

horizon H1(0cm to 152cm) Variable

Component Description:

Minor map unit components are excluded from this report.

Map Unit: 133 - Urban land-Orthents, cut and fill complex, 5 to 75 percent slopes

Component: Urban land (50%)
Generated brief soil descriptions are created for major soil components. The Urban land is a miscellaneous area.

Component: Orthents (40%)
The Orthents component makes up 40 percent of the map unit. Slopes are 5 to 75 percent. Depth to a root restrictive layer is greater than 60 inches. The natural drainage class is well drained. Available water to a depth of 60 inches (or restricted depth) is very low. Shrink-swell potential is low. This soil is not flooded. It is not ponded. There is no zone of water saturation within a depth of 72 inches. Organic matter content in the surface horizon is about 0 percent. Nonirrigated land capability classification is 8e. This soil does not meet hydric criteria.

Component: Candlestick variant (1%)
Generated brief soil descriptions are created for major components. The Candlestick variant soil is a minor component.

Component: Barnabe (1%)
Generated brief soil descriptions are created for major components. The Barnabe soil is a minor component.

Component: Maymen (1%)
Generated brief soil descriptions are created for major components. The Maymen soil is a minor component.

Component: Los Gatos (1%)
Generated brief soil descriptions are created for major components. The Los Gatos soil is a minor component.

Component: Sirdrak (1%)
Generated brief soil descriptions are created for major components. The Sirdrak soil is a minor component.

Component: Candlestick (1%)
Generated brief soil descriptions are created for major components. The Candlestick soil is a minor component.

Component: Fagan (1%)
Generated brief soil descriptions are created for major components. The Fagan soil is a minor component.

Component: Miramar (1%)
Generated brief soil descriptions are created for major components. The Miramar soil is a minor component.

Component: Scarper (1%)
Generated brief soil descriptions are created for major components. The Scarper soil is a minor component.

Component: Obispo (1%)
Generated brief soil descriptions are created for major components. The Obispo soil is a minor component.

Map Unit 134 (78.98%)

Map Unit Name:	Urban land-Orthents, reclaimed complex, 0 to 2 percent slopes
Bedrock Depth - Min:	
Watertable Depth - Annual Min:	0cm
Drainage Class - Dominant:	
Hydrologic Group - Dominant:	
Major components are printed below	
Orthents(30%)	
horizon H1(0cm to 102cm)	Variable
horizon H2(102cm to 152cm)	Silty clay

Component Description:

Minor map unit components are excluded from this report.

Map Unit: 134 - Urban land-Orthents, reclaimed complex, 0 to 2 percent slopes

Component: Urban land (65%)
Generated brief soil descriptions are created for major soil components. The Urban land is a miscellaneous area.

Component: Orthents (30%)
The Orthents component makes up 30 percent of the map unit. Slopes are 0 to 2 percent. The parent material consists of reclaimed mine spoil or earthy fill derived from mixed. Depth to a root restrictive layer is greater than 60 inches. The natural drainage class is

well drained. Water movement in the most restrictive layer is moderately low. Available water to a depth of 60 inches (or restricted depth) is very low. Shrink-swell potential is high. This soil is not flooded. It is not ponded. A seasonal zone of water saturation is at 0 inches during January. Organic matter content in the surface horizon is about 0 percent. Nonirrigated land capability classification is 8e. This soil does not meet hydric criteria.

Component: Novato (2%)
Generated brief soil descriptions are created for major components. The Novato soil is a minor component.

Component: Reyes (1%)
Generated brief soil descriptions are created for major components. The Reyes soil is a minor component.

Component: Orthents (1%)
Generated brief soil descriptions are created for major components. The Orthents soil is a minor component.

Map Unit 135 (4.45%)

Map Unit Name:	Urban land-Orthents, smoothed complex, 5 to 50 percent slopes
Bedrock Depth - Min:	
Watertable Depth - Annual Min:	
Drainage Class - Dominant:	
Hydrologic Group - Dominant:	
Major components are printed below	
Orthents(25%)	
horizon H1(0cm to 152cm)	Variable

Component Description:

Minor map unit components are excluded from this report.

Map Unit: 135 - Urban land-Orthents, smoothed complex, 5 to 50 percent slopes

Component: Urban land (65%)
Generated brief soil descriptions are created for major soil components. The Urban land is a miscellaneous area.

Component: Orthents (25%)
The Orthents component makes up 25 percent of the map unit. Slopes are 5 to 50 percent. This component is on terraces. The parent material consists of sandstone. Depth to a root restrictive layer is greater than 60 inches. The natural drainage class is well drained. Available water to a depth of 60 inches (or restricted depth) is very low. Shrink-swell potential is low. This soil is not flooded. It is not ponded. There is no zone of water saturation within a depth of 72 inches. Organic matter content in the surface horizon is about 0 percent. Nonirrigated land capability classification is 8e. This soil does not meet hydric criteria.

Component: Unnamed (10%)
Generated brief soil descriptions are created for major components. The Unnamed soil is a minor component.

Wells and Additional Sources

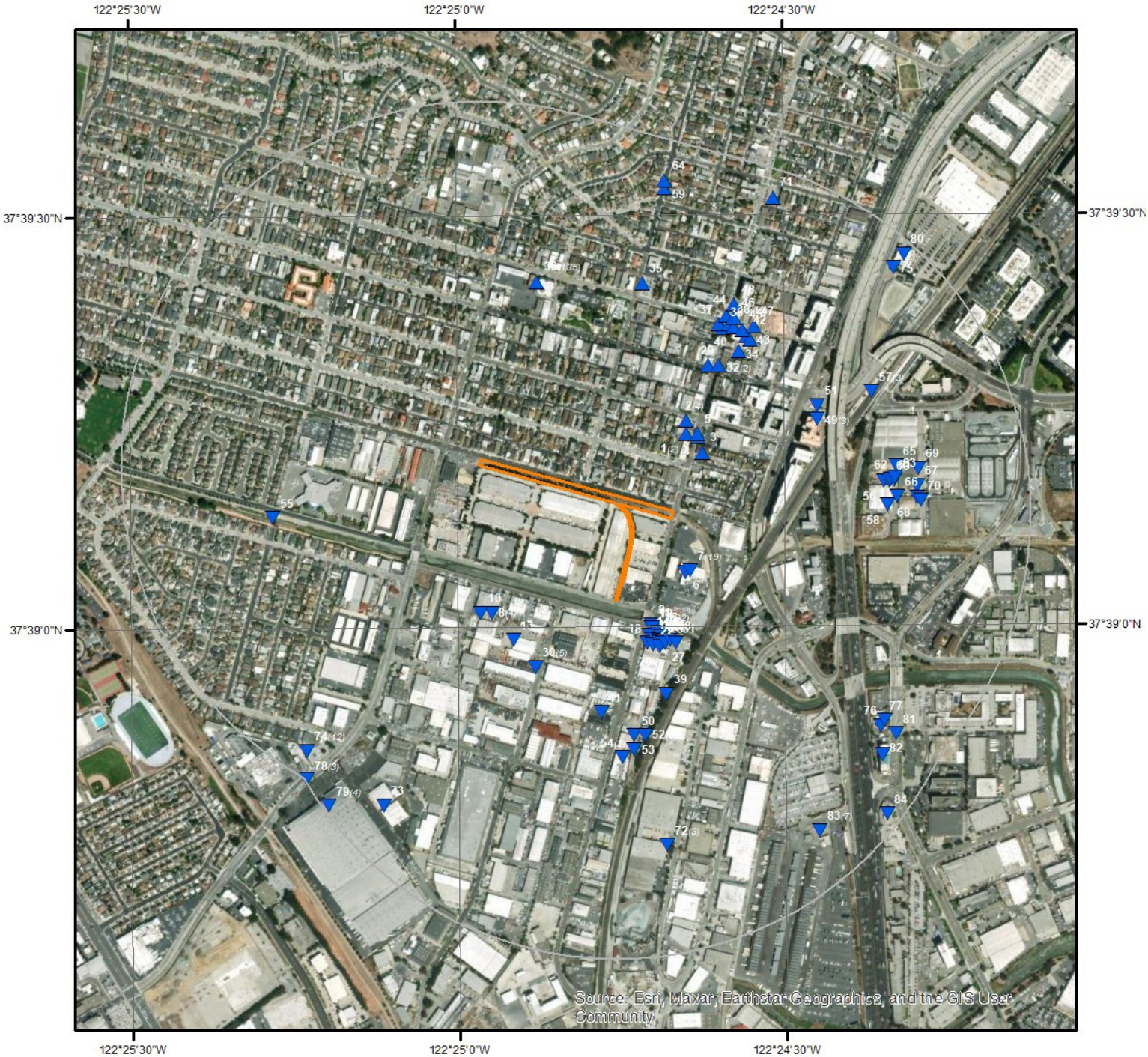

Wells & Additional Sources

N

0 0.075 0.15 0.3 Miles

- Sites with Higher Elevation
- Sites with Same Elevation
- Sites with Lower Elevation
- Sites with Unknown Elevation
- OGW Sites with Higher Elevation
- OGW Sites with Same Elevation
- OGW Sites with Lower Elevation
- OGW Sites with Unknown Elevation

Wells and Additional Sources Summary

Federal Sources

Public Water Systems Violations and Enforcement Data

Map Key	ID	Distance (ft)	Direction
	No records found		

Safe Drinking Water Information System (SDWIS)

Map Key	ID	Distance (ft)	Direction
	No records found		

USGS National Water Information System

Map Key	ID	Distance (ft)	Direction
	No records found		

State Sources

Oil and Gas Wells

Map Key	ID	Distance (ft)	Direction
	No records found		

Periodic Groundwater Level Measurement Locations

Map Key	ID	Distance (ft)	Direction
	No records found		

Well Completion Reports

Map Key	WCR No	Distance (ft)	Direction
1	WCR2014-005215	576.77	ENE
1	WCR2014-005212	576.77	ENE
2	WCR2014-005211	674.18	ENE
2	WCR2014-005216	674.18	ENE
2	WCR2014-005214	674.18	ENE
2	WCR2014-005213	674.18	ENE
3	WCR0088080	485.58	ENE
4	WCR1989-011669	579.71	ENE
5	WCR2014-005217	598.98	ENE
6	WCR0229941	416.05	SE
7	WCR2023-001957	412.02	SE
7	WCR2023-001960	412.02	SE
7	WCR2023-001949	412.02	SE
7	WCR2023-001937	412.02	SE
7	WCR2023-001959	412.02	SE
7	WCR2023-001944	412.02	SE
7	WCR2023-001951	412.02	SE

7	WCR2023-001952	412.02	SE
7	WCR2023-001938	412.02	SE
7	WCR2023-001943	412.02	SE
7	WCR2023-001953	412.02	SE
7	WCR2023-001948	412.02	SE
7	WCR2023-001940	412.02	SE
7	WCR2023-001942	412.02	SE
7	WCR2023-001939	412.02	SE
7	WCR2023-001941	412.02	SE
7	WCR2023-001950	412.02	SE
7	WCR2023-001947	412.02	SE
7	WCR2023-001955	412.02	SE
8	WCR2015-012775	911.02	SW
8	WCR2015-012772	911.02	SW
8	WCR2015-012774	911.02	SW
8	WCR2015-012773	911.02	SW
9	WCR2021-003275	312.01	SSE
10	WCR2013-013458	991.09	SW
11	WCR2021-003586	324.97	SSE
12	WCR2021-003704	334.44	SSE
13	WCR2014-015062	801.92	SSW
14	WCR2021-003789	354.97	SSE
15	WCR2021-003795	380.77	SSE
15	WCR2021-003794	380.77	SSE
16	WCR2021-003276	400.78	SSE
17	WCR2021-003605	386.89	SSE
17	WCR2021-003603	386.89	SSE
18	WCR2021-003790	388.97	SSE
19	WCR2011-002480	404.76	SSE
19	WCR2011-002524	404.76	SSE
19	WCR2011-006179	404.76	SSE
19	WCR2011-006180	404.76	SSE
19	WCR2011-006181	404.76	SSE
19	WCR2011-005607	404.76	SSE
19	WCR2011-005613	404.76	SSE
20	WCR2021-003610	426.77	SSE
21	WCR2021-003792	423.26	SSE
22	WCR2021-003587	424.55	SSE
23	WCR2021-003701	441.66	SSE
24	WCR2021-003274	463.94	SSE
25	WCR2021-003584	465.19	SSE
26	WCR2021-003788	463.37	SSE
27	WCR2021-003615	478.09	SSE
28	WCR2021-003608	494.13	SSE
29	WCR2005-002289	1106.94	NE
30	WCR2015-009007	767.48	SSW
30	WCR2015-009005	767.48	SSW
30	WCR2015-009008	767.48	SSW
30	WCR2015-009006	767.48	SSW
30	WCR2015-009004	767.48	SSW
31	WCR2021-003273	538.48	SSE
32	WCR2005-002304	1129.49	NE
32	WCR2005-002288	1129.49	NE
33	WCR2010-007048	1369.87	N
33	WCR1997-004224	1369.87	N
33	WCR1999-004514	1369.87	N
33	WCR0299258	1369.87	N
33	WCR0196415	1369.87	N
33	WCR2000-006187	1369.87	N
33	WCR0280453	1369.87	N
33	WCR1996-004525	1369.87	N
33	WCR1993-000417	1369.87	N
33	WCR0076470	1369.87	N
33	WCR2003-000370	1369.87	N
33	WCR2001-000497	1369.87	N
33	WCR1994-000676	1369.87	N

33	WCR0253361	1369.87	N
33	WCR1994-005324	1369.87	N
33	WCR0298581	1369.87	N
33	WCR0125483	1369.87	N
33	WCR1993-005969	1369.87	N
33	WCR2010-007046	1369.87	N
33	WCR1991-010424	1369.87	N
33	WCR1996-004530	1369.87	N
33	WCR2000-006028	1369.87	N
33	WCR2010-007050	1369.87	N
33	WCR2000-000574	1369.87	N
33	WCR1993-000322	1369.87	N
33	WCR1989-011353	1369.87	N
33	WCR2003-006018	1369.87	N
33	WCR1992-009135	1369.87	N
33	WCR0160584	1369.87	N
33	WCR1989-011349	1369.87	N
33	WCR2010-007049	1369.87	N
33	WCR0322107	1369.87	N
33	WCR1989-011356	1369.87	N
33	WCR1990-001589	1369.87	N
33	WCR0007205	1369.87	N
33	WCR1994-000674	1369.87	N
33	WCR0170103	1369.87	N
33	WCR1993-005971	1369.87	N
33	WCR1988-011643	1369.87	N
33	WCR2010-007047	1369.87	N
33	WCR1990-001591	1369.87	N
33	WCR2000-005868	1369.87	N
33	WCR1997-004226	1369.87	N
33	WCR0299259	1369.87	N
33	WCR1989-011696	1369.87	N
33	WCR2003-000368	1369.87	N
33	WCR0282958	1369.87	N
33	WCR2000-006029	1369.87	N
33	WCR1985-001923	1369.87	N
33	WCR1993-005970	1369.87	N
33	WCR2007-000104	1369.87	N
33	WCR2010-007044	1369.87	N
33	WCR0058470	1369.87	N
33	WCR1993-005966	1369.87	N
33	WCR2010-007042	1369.87	N
33	WCR2010-007041	1369.87	N
33	WCR0315433	1369.87	N
33	WCR1989-011354	1369.87	N
33	WCR1985-001922	1369.87	N
33	WCR1988-000758	1369.87	N
33	WCR1994-005085	1369.87	N
33	WCR1997-004225	1369.87	N
33	WCR2010-007122	1369.87	N
33	WCR2010-007040	1369.87	N
33	WCR1988-000756	1369.87	N
33	WCR0124464	1369.87	N
33	WCR0068643	1369.87	N
33	WCR1985-001924	1369.87	N
33	WCR2003-000371	1369.87	N
33	WCR2010-007053	1369.87	N
33	WCR1994-005083	1369.87	N
33	WCR2000-006027	1369.87	N
33	WCR2010-007129	1369.87	N
33	WCR2007-000103	1369.87	N
33	WCR1987-005664	1369.87	N
33	WCR2010-007052	1369.87	N
33	WCR1994-005082	1369.87	N
33	WCR1989-011350	1369.87	N
33	WCR1994-000675	1369.87	N

33	WCR1989-011355	1369.87	N
33	WCR0065171	1369.87	N
33	WCR0280898	1369.87	N
33	WCR0252615	1369.87	N
33	WCR2003-000366	1369.87	N
33	WCR1994-005084	1369.87	N
33	WCR2010-007121	1369.87	N
33	WCR2008-005879	1369.87	N
33	WCR2001-000344	1369.87	N
33	WCR2003-006019	1369.87	N
33	WCR2003-006017	1369.87	N
33	WCR2003-000369	1369.87	N
33	WCR1989-011352	1369.87	N
33	WCR2000-005845	1369.87	N
33	WCR2001-005746	1369.87	N
33	WCR0031886	1369.87	N
33	WCR2007-001249	1369.87	N
33	WCR1996-004531	1369.87	N
33	WCR2001-000498	1369.87	N
33	WCR1990-001590	1369.87	N
33	WCR1996-004526	1369.87	N
33	WCR0313007	1369.87	N
33	WCR2000-006031	1369.87	N
33	WCR2000-000575	1369.87	N
33	WCR0286608	1369.87	N
33	WCR1985-001921	1369.87	N
33	WCR0307303	1369.87	N
33	WCR1993-005965	1369.87	N
33	WCR1989-011357	1369.87	N
33	WCR2000-005867	1369.87	N
33	WCR1987-005650	1369.87	N
33	WCR2003-006013	1369.87	N
33	WCR1987-005652	1369.87	N
33	WCR2000-005869	1369.87	N
33	WCR2010-007051	1369.87	N
33	WCR2010-007043	1369.87	N
33	WCR2000-006030	1369.87	N
33	WCR2010-007045	1369.87	N
33	WCR1988-000757	1369.87	N
33	WCR0129452	1369.87	N
33	WCR2001-000499	1369.87	N
33	WCR1994-005325	1369.87	N
33	WCR0228329	1369.87	N
33	WCR1998-002498	1369.87	N
33	WCR2003-006012	1369.87	N
33	WCR1988-000759	1369.87	N
33	WCR1993-005968	1369.87	N
33	WCR0216749	1369.87	N
33	WCR2003-000367	1369.87	N
33	WCR1989-011351	1369.87	N
33	WCR1987-005651	1369.87	N
33	WCR2003-006011	1369.87	N
33	WCR1994-005086	1369.87	N
33	WCR2000-006032	1369.87	N
33	WCR2007-000128	1369.87	N
33	WCR1993-005967	1369.87	N
34	WCR2014-014910	1279.88	NE
35	WCR2011-006363	1561.79	NNE
36	WCR2014-014914	1402.51	NE
37	WCR2014-014897	1420.68	NE
38	WCR2014-014900	1442.91	NE
38	WCR2014-014895	1442.91	NE
38	WCR2014-014902	1442.91	NE
38	WCR2014-014903	1442.91	NE
38	WCR2014-014898	1442.91	NE
38	WCR2014-014920	1442.91	NE

38	WCR2014-014923	1442.91	NE
38	WCR2014-014901	1442.91	NE
38	WCR2014-014899	1442.91	NE
38	WCR2014-014896	1442.91	NE
39	WCR2013-003589	783.55	SSE
40	WCR2014-014916	1432.07	NE
41	WCR0242058	837.07	S
42	WCR2014-014906	1407.68	NE
43	WCR2014-014908	1392.38	NE
44	WCR2014-014922	1500.75	NE
45	WCR2014-014894	1436.22	NE
46	WCR2014-014918	1497.32	NE
47	WCR2014-014912	1489.54	NE
48	WCR2014-014921	1591.77	NE
49	WCR2014-001060	1263.63	ENE
49	WCR2014-001059	1263.63	ENE
49	WCR2014-005174	1263.63	ENE
50	WCR2013-003590	1005.29	SSE
51	WCR2012-003113	1320.03	ENE
52	WCR2013-003592	1018.13	SSE
52	WCR2013-003591	1018.13	SSE
53	WCR2013-000885	1105.73	SSE
54	WCR2020-011533	1159.08	S
54	WCR2020-011531	1159.08	S
55	WCR2011-006364	1568.56	W
56	WCR2023-007774	1570.22	E
57	WCR2013-002610	1712.15	ENE
57	WCR2013-002609	1712.15	ENE
57	WCR2013-002608	1712.15	ENE
58	WCR2017-009073	1583.07	E
59	WCR2022-003818	2285.32	NNE
60	WCR2017-009070	1611.40	E
61	WCR2017-009071	1621.80	E
62	WCR2023-007786	1650.49	E
63	WCR2023-007775	1661.81	E
64	WCR2022-003815	2338.81	NNE
65	WCR2023-007753	1678.86	E
66	WCR2023-007777	1657.62	E
67	WCR2023-006723	1812.95	E
68	WCR2023-006724	1807.48	E
69	WCR2023-006722	1835.70	E
70	WCR2023-006725	1828.08	E
71	WCR0102758	2431.93	NE
72	WCR0313306	1842.86	SSE
72	WCR0258048	1842.86	SSE
72	WCR0030510	1842.86	SSE
73	WCR2008-005658	2280.45	SSW
74	WCR2016-011726	2461.50	SW
74	WCR2016-011718	2461.50	SW
74	WCR2016-011731	2461.50	SW
74	WCR2016-011729	2461.50	SW
74	WCR2016-011743	2461.50	SW
74	WCR2016-011719	2461.50	SW
74	WCR2016-011734	2461.50	SW
74	WCR2016-011725	2461.50	SW
74	WCR2016-011732	2461.50	SW
74	WCR2016-011733	2461.50	SW
74	WCR2016-011730	2461.50	SW
74	WCR2016-011720	2461.50	SW
75	WCR2015-011293	2417.88	NE
76	WCR2005-004974	2152.66	SE
77	WCR2005-004973	2165.02	SE
78	WCR2016-011724	2621.86	SW
78	WCR2016-011728	2621.86	SW
78	WCR2016-011727	2621.86	SW
79	WCR2015-012117	2595.58	SW

79	WCR2015-012120	2595.58	SW
79	WCR2015-012119	2595.58	SW
79	WCR2015-012118	2595.58	SW
80	WCR2015-011294	2546.86	NE
81	WCR2005-004975	2280.82	SE
82	WCR0143665	2265.52	SE
83	WCR2012-004318	2263.68	SE
83	WCR2012-004314	2263.68	SE
83	WCR2012-004317	2263.68	SE
83	WCR2012-004315	2263.68	SE
83	WCR2012-004312	2263.68	SE
83	WCR2012-004313	2263.68	SE
83	WCR2012-004316	2263.68	SE
84	WCR0151691	2540.28	SE

Well Completion Reports

Map Key	Direction	Distance (mi)	Distance (ft)	Elevation (ft)	DB
1	ENE	0.11	576.77	28.00	WATER WELLS

WCR No:	WCR2014-005215
Location:	123 LINDEN AVE
City:	S SAN FRANCISCO
County:	San Mateo
Decimal Latitude:	37.6538889
Decimal Longitude:	-122.4108333
Location(OSWCR):	123 LINDEN AVE
City(OSWCR):	S SAN FRANCISCO
County(OSWCR):	San Mateo
Decimal Lat(OSWCR):	37.6538889
Decim Long(OSWCR):	-122.4108333
Data Source:	California Department of Water Resources - OSWCR(Well Numbers); California Department of Water Resources - Well Completion Reports

Map Key	Direction	Distance (mi)	Distance (ft)	Elevation (ft)	DB
1	ENE	0.11	576.77	28.00	WATER WELLS

WCR No:	WCR2014-005212
Location:	123 LINDEN AVE
City:	S SAN FRANCISCO
County:	San Mateo
Decimal Latitude:	37.6538889
Decimal Longitude:	-122.4108333
Location(OSWCR):	123 LINDEN AVE
City(OSWCR):	S SAN FRANCISCO
County(OSWCR):	San Mateo
Decimal Lat(OSWCR):	37.6538889
Decim Long(OSWCR):	-122.4108333
Data Source:	California Department of Water Resources - OSWCR(Well Numbers); California Department of Water Resources - Well Completion Reports

Map Key	Direction	Distance (mi)	Distance (ft)	Elevation (ft)	DB
2	ENE	0.13	674.18	28.76	WATER WELLS

WCR No:	WCR2014-005211
Location:	123 LINDEN AVE
City:	S SAN FRANCISCO
County:	San Mateo
Decimal Latitude:	37.6541667
Decimal Longitude:	-122.4108333

Location(OSWCR):	123 LINDEN AVE
City(OSWCR):	S SAN FRANCISCO
County(OSWCR):	San Mateo
Decimal Lat(OSWCR):	37.6541667
Decim Long(OSWCR):	-122.4108333
Data Source:	California Department of Water Resources - OSWCR(Well Numbers); California Department of Water Resources - Well Completion Reports

Map Key	Direction	Distance (mi)	Distance (ft)	Elevation (ft)	DB
2	ENE	0.13	674.18	28.76	WATER WELLS

WCR No:	WCR2014-005216
Location:	123 LINDEN AVE
City:	S SAN FRANCISCO
County:	San Mateo
Decimal Latitude:	37.6541667
Decimal Longitude:	-122.4108333
Location(OSWCR):	123 LINDEN AVE
City(OSWCR):	S SAN FRANCISCO
County(OSWCR):	San Mateo
Decimal Lat(OSWCR):	37.6541667
Decim Long(OSWCR):	-122.4108333
Data Source:	California Department of Water Resources - OSWCR(Well Numbers); California Department of Water Resources - Well Completion Reports

Map Key	Direction	Distance (mi)	Distance (ft)	Elevation (ft)	DB
2	ENE	0.13	674.18	28.76	WATER WELLS

WCR No:	WCR2014-005214
Location:	123 LINDEN AVE
City:	S SAN FRANCISCO
County:	San Mateo
Decimal Latitude:	37.6541667
Decimal Longitude:	-122.4108333
Location(OSWCR):	123 LINDEN AVE
City(OSWCR):	S SAN FRANCISCO
County(OSWCR):	San Mateo
Decimal Lat(OSWCR):	37.6541667
Decim Long(OSWCR):	-122.4108333
Data Source:	California Department of Water Resources - OSWCR(Well Numbers); California Department of Water Resources - Well Completion Reports

Map Key	Direction	Distance (mi)	Distance (ft)	Elevation (ft)	DB
2	ENE	0.13	674.18	28.76	WATER WELLS

WCR No:	WCR2014-005213
Location:	123 LINDEN AVE

City:	S SAN FRANCISCO
County:	San Mateo
Decimal Latitude:	37.6541667
Decimal Longitude:	-122.4108333
Location(OSWCR):	123 LINDEN AVE
City(OSWCR):	S SAN FRANCISCO
County(OSWCR):	San Mateo
Decimal Lat(OSWCR):	37.6541667
Decim Long(OSWCR):	-122.4108333
Data Source:	California Department of Water Resources - OSWCR(Well Numbers); California Department of Water Resources - Well Completion Reports

Map Key	Direction	Distance (mi)	Distance (ft)	Elevation (ft)	DB
3	ENE	0.09	485.58	29.16	WATER WELLS

WCR No:	WCR0088080
Location:	110 LINDEN STREET
City:	SOUTH SAN FRANCISCO
County:	San Mateo
Decimal Latitude:	37.6535092486
Decimal Longitude:	-122.410427826
Location(OSWCR):	110 LINDEN STREET
City(OSWCR):	SOUTH SAN FRANCISCO
County(OSWCR):	San Mateo
Decimal Lat(OSWCR):	37.6535092486
Decim Long(OSWCR):	-122.410427826
Data Source:	California Department of Water Resources - OSWCR(Well Numbers); California Department of Water Resources - Well Completion Reports

Map Key	Direction	Distance (mi)	Distance (ft)	Elevation (ft)	DB
4	ENE	0.11	579.71	27.56	WATER WELLS

WCR No:	WCR1989-011669
Location:	124 LINDEN AVE
City:	S SAN FRANCI
County:	San Mateo
Decimal Latitude:	
Decimal Longitude:	
Location(OSWCR):	124 LINDEN AVE
City(OSWCR):	S SAN FRANCI
County(OSWCR):	San Mateo
Decimal Lat(OSWCR):	
Decim Long(OSWCR):	
Data Source:	California Department of Water Resources - OSWCR(Well Numbers); California Department of Water Resources - Well Completion Reports

Map Key	Direction	Distance (mi)	Distance (ft)	Elevation (ft)	DB

5	ENE	0.11	598.98	27.46	WATER WELLS

WCR No:	WCR2014-005217
Location:	123 LINDEN AVE
City:	S SAN FRANCISCO
County:	San Mateo
Decimal Latitude:	37.6538889
Decimal Longitude:	-122.4105556
Location(OSWCR):	123 LINDEN AVE
City(OSWCR):	S SAN FRANCISCO
County(OSWCR):	San Mateo
Decimal Lat(OSWCR):	37.6538889
Decim Long(OSWCR):	-122.4105556
Data Source:	California Department of Water Resources - OSWCR(Well Numbers); California Department of Water Resources - Well Completion Reports

Map Key	Direction	Distance (mi)	Distance (ft)	Elevation (ft)	DB
6	SE	0.08	416.05	18.61	WATER WELLS

WCR No:	WCR0229941
Location:	7 SOUTH LINDEN AVE
City:	SOUTH SAN FRANCISCO
County:	San Mateo
Decimal Latitude:	37.6510680317
Decimal Longitude:	-122.410883939
Location(OSWCR):	7 SOUTH LINDEN AVE
City(OSWCR):	SOUTH SAN FRANCISCO
County(OSWCR):	San Mateo
Decimal Lat(OSWCR):	37.6510680317
Decim Long(OSWCR):	-122.410883939
Data Source:	California Department of Water Resources - OSWCR(Well Numbers); California Department of Water Resources - Well Completion Reports

Map Key	Direction	Distance (mi)	Distance (ft)	Elevation (ft)	DB
7	SE	0.08	412.02	17.49	WATER WELLS

WCR No:	WCR2023-001957
Location:	7 S. LINDEN AVENUE,
City:	South San Francisco
County:	San Mateo
Decimal Latitude:	37.6511122
Decimal Longitude:	-122.4107561
Location(OSWCR):	7 S. LINDEN AVENUE,
City(OSWCR):	South San Francisco
County(OSWCR):	San Mateo
Decimal Lat(OSWCR):	37.6511122

Decim Long(OSWCR):	-122.4107561
Data Source:	California Department of Water Resources - OSWCR(Well Numbers); California Department of Water Resources - Well Completion Reports

Map Key	Direction	Distance (mi)	Distance (ft)	Elevation (ft)	DB
7	SE	0.08	412.02	17.49	WATER WELLS

WCR No:	WCR2023-001960
Location:	7 S. LINDEN AVENUE,
City:	South San Francisco
County:	San Mateo
Decimal Latitude:	37.6511122
Decimal Longitude:	-122.4107561
Location(OSWCR):	7 S. LINDEN AVENUE,
City(OSWCR):	South San Francisco
County(OSWCR):	San Mateo
Decimal Lat(OSWCR):	37.6511122
Decim Long(OSWCR):	-122.4107561
Data Source:	California Department of Water Resources - OSWCR(Well Numbers); California Department of Water Resources - Well Completion Reports

Map Key	Direction	Distance (mi)	Distance (ft)	Elevation (ft)	DB
7	SE	0.08	412.02	17.49	WATER WELLS

WCR No:	WCR2023-001949
Location:	7 S. LINDEN AVENUE,
City:	South San Francisco
County:	San Mateo
Decimal Latitude:	37.6511122
Decimal Longitude:	-122.4107561
Location(OSWCR):	7 S. LINDEN AVENUE,
City(OSWCR):	South San Francisco
County(OSWCR):	San Mateo
Decimal Lat(OSWCR):	37.6511122
Decim Long(OSWCR):	-122.4107561
Data Source:	California Department of Water Resources - OSWCR(Well Numbers); California Department of Water Resources - Well Completion Reports

Map Key	Direction	Distance (mi)	Distance (ft)	Elevation (ft)	DB
7	SE	0.08	412.02	17.49	WATER WELLS

WCR No:	WCR2023-001937
Location:	7 BLOCK OF S. LINDEN AVENUE,
City:	South San Francisco
County:	San Mateo
Decimal Latitude:	37.6511122
Decimal Longitude:	-122.4107561

Location(OSWCR):	7 BLOCK OF S. LINDEN AVENUE,
City(OSWCR):	South San Francisco
County(OSWCR):	San Mateo
Decimal Lat(OSWCR):	37.6511122
Decim Long(OSWCR):	-122.4107561
Data Source:	California Department of Water Resources - OSWCR(Well Numbers); California Department of Water Resources - Well Completion Reports

Map Key	Direction	Distance (mi)	Distance (ft)	Elevation (ft)	DB
7	SE	0.08	412.02	17.49	WATER WELLS

WCR No:	WCR2023-001959
Location:	7 S. LINDEN AVENUE,
City:	South San Francisco
County:	San Mateo
Decimal Latitude:	37.6511122
Decimal Longitude:	-122.4107561
Location(OSWCR):	7 S. LINDEN AVENUE,
City(OSWCR):	South San Francisco
County(OSWCR):	San Mateo
Decimal Lat(OSWCR):	37.6511122
Decim Long(OSWCR):	-122.4107561
Data Source:	California Department of Water Resources - OSWCR(Well Numbers); California Department of Water Resources - Well Completion Reports

Map Key	Direction	Distance (mi)	Distance (ft)	Elevation (ft)	DB
7	SE	0.08	412.02	17.49	WATER WELLS

WCR No:	WCR2023-001944
Location:	7 S. LINDEN AVENUE,
City:	South San Francisco
County:	San Mateo
Decimal Latitude:	37.6511122
Decimal Longitude:	-122.4107561
Location(OSWCR):	7 S. LINDEN AVENUE,
City(OSWCR):	South San Francisco
County(OSWCR):	San Mateo
Decimal Lat(OSWCR):	37.6511122
Decim Long(OSWCR):	-122.4107561
Data Source:	California Department of Water Resources - OSWCR(Well Numbers); California Department of Water Resources - Well Completion Reports

Map Key	Direction	Distance (mi)	Distance (ft)	Elevation (ft)	DB
7	SE	0.08	412.02	17.49	WATER WELLS

WCR No:	WCR2023-001951
Location:	7 S. LINDEN AVENUE,

City:	South San Francisco
County:	San Mateo
Decimal Latitude:	37.6511122
Decimal Longitude:	-122.4107561
Location(OSWCR):	7 S. LINDEN AVENUE,
City(OSWCR):	South San Francisco
County(OSWCR):	San Mateo
Decimal Lat(OSWCR):	37.6511122
Decim Long(OSWCR):	-122.4107561
Data Source:	California Department of Water Resources - OSWCR(Well Numbers); California Department of Water Resources - Well Completion Reports

Map Key	Direction	Distance (mi)	Distance (ft)	Elevation (ft)	DB
7	SE	0.08	412.02	17.49	WATER WELLS

WCR No:	WCR2023-001952
Location:	7 S. LINDEN AVENUE,
City:	South San Francisco
County:	San Mateo
Decimal Latitude:	37.6511122
Decimal Longitude:	-122.4107561
Location(OSWCR):	7 S. LINDEN AVENUE,
City(OSWCR):	South San Francisco
County(OSWCR):	San Mateo
Decimal Lat(OSWCR):	37.6511122
Decim Long(OSWCR):	-122.4107561
Data Source:	California Department of Water Resources - OSWCR(Well Numbers); California Department of Water Resources - Well Completion Reports

Map Key	Direction	Distance (mi)	Distance (ft)	Elevation (ft)	DB
7	SE	0.08	412.02	17.49	WATER WELLS

WCR No:	WCR2023-001938
Location:	7 S. LINDEN AVENUE,
City:	South San Francisco
County:	San Mateo
Decimal Latitude:	37.6511122
Decimal Longitude:	-122.4107561
Location(OSWCR):	7 S. LINDEN AVENUE,
City(OSWCR):	South San Francisco
County(OSWCR):	San Mateo
Decimal Lat(OSWCR):	37.6511122
Decim Long(OSWCR):	-122.4107561
Data Source:	California Department of Water Resources - OSWCR(Well Numbers); California Department of Water Resources - Well Completion Reports

Map Key	Direction	Distance (mi)	Distance (ft)	Elevation (ft)	DB

7	SE	0.08	412.02	17.49	WATER WELLS

WCR No:	WCR2023-001943
Location:	7 S. LINDEN AVENUE,
City:	South San Francisco
County:	San Mateo
Decimal Latitude:	37.6511122
Decimal Longitude:	-122.4107561
Location(OSWCR):	7 S. LINDEN AVENUE,
City(OSWCR):	South San Francisco
County(OSWCR):	San Mateo
Decimal Lat(OSWCR):	37.6511122
Decim Long(OSWCR):	-122.4107561
Data Source:	California Department of Water Resources - OSWCR(Well Numbers); California Department of Water Resources - Well Completion Reports

Map Key	Direction	Distance (mi)	Distance (ft)	Elevation (ft)	DB
7	SE	0.08	412.02	17.49	WATER WELLS

WCR No:	WCR2023-001953
Location:	7 S. LINDEN AVENUE,
City:	South San Francisco
County:	San Mateo
Decimal Latitude:	37.6511122
Decimal Longitude:	-122.4107561
Location(OSWCR):	7 S. LINDEN AVENUE,
City(OSWCR):	South San Francisco
County(OSWCR):	San Mateo
Decimal Lat(OSWCR):	37.6511122
Decim Long(OSWCR):	-122.4107561
Data Source:	California Department of Water Resources - OSWCR(Well Numbers); California Department of Water Resources - Well Completion Reports

Map Key	Direction	Distance (mi)	Distance (ft)	Elevation (ft)	DB
7	SE	0.08	412.02	17.49	WATER WELLS

WCR No:	WCR2023-001948
Location:	7 S. LINDEN AVENUE,
City:	South San Francisco
County:	San Mateo
Decimal Latitude:	37.6511122
Decimal Longitude:	-122.4107561
Location(OSWCR):	7 S. LINDEN AVENUE,
City(OSWCR):	South San Francisco
County(OSWCR):	San Mateo
Decimal Lat(OSWCR):	37.6511122

Decim Long(OSWCR):	-122.4107561
Data Source:	California Department of Water Resources - OSWCR(Well Numbers); California Department of Water Resources - Well Completion Reports

Map Key	Direction	Distance (mi)	Distance (ft)	Elevation (ft)	DB
7	SE	0.08	412.02	17.49	WATER WELLS

WCR No:	WCR2023-001940
Location:	7 S. LINDEN AVENUE,
City:	South San Francisco
County:	San Mateo
Decimal Latitude:	37.6511122
Decimal Longitude:	-122.4107561
Location(OSWCR):	7 S. LINDEN AVENUE,
City(OSWCR):	South San Francisco
County(OSWCR):	San Mateo
Decimal Lat(OSWCR):	37.6511122
Decim Long(OSWCR):	-122.4107561
Data Source:	California Department of Water Resources - OSWCR(Well Numbers); California Department of Water Resources - Well Completion Reports

Map Key	Direction	Distance (mi)	Distance (ft)	Elevation (ft)	DB
7	SE	0.08	412.02	17.49	WATER WELLS

WCR No:	WCR2023-001942
Location:	7 S. LINDEN AVENUE,
City:	South San Francisco
County:	San Mateo
Decimal Latitude:	37.6511122
Decimal Longitude:	-122.4107561
Location(OSWCR):	7 S. LINDEN AVENUE,
City(OSWCR):	South San Francisco
County(OSWCR):	San Mateo
Decimal Lat(OSWCR):	37.6511122
Decim Long(OSWCR):	-122.4107561
Data Source:	California Department of Water Resources - OSWCR(Well Numbers); California Department of Water Resources - Well Completion Reports

Map Key	Direction	Distance (mi)	Distance (ft)	Elevation (ft)	DB
7	SE	0.08	412.02	17.49	WATER WELLS

WCR No:	WCR2023-001939
Location:	7 S. LINDEN AVENUE,
City:	South San Francisco
County:	San Mateo
Decimal Latitude:	37.6511122
Decimal Longitude:	-122.4107561

Location(OSWCR):	7 S. LINDEN AVENUE,
City(OSWCR):	South San Francisco
County(OSWCR):	San Mateo
Decimal Lat(OSWCR):	37.6511122
Decim Long(OSWCR):	-122.4107561
Data Source:	California Department of Water Resources - OSWCR(Well Numbers); California Department of Water Resources - Well Completion Reports

Map Key	Direction	Distance (mi)	Distance (ft)	Elevation (ft)	DB
7	SE	0.08	412.02	17.49	WATER WELLS

WCR No:	WCR2023-001941
Location:	7 S. LINDEN AVENUE,
City:	South San Francisco
County:	San Mateo
Decimal Latitude:	37.6511122
Decimal Longitude:	-122.4107561
Location(OSWCR):	7 S. LINDEN AVENUE,
City(OSWCR):	South San Francisco
County(OSWCR):	San Mateo
Decimal Lat(OSWCR):	37.6511122
Decim Long(OSWCR):	-122.4107561
Data Source:	California Department of Water Resources - OSWCR(Well Numbers); California Department of Water Resources - Well Completion Reports

Map Key	Direction	Distance (mi)	Distance (ft)	Elevation (ft)	DB
7	SE	0.08	412.02	17.49	WATER WELLS

WCR No:	WCR2023-001950
Location:	7 S. LINDEN AVENUE,
City:	South San Francisco
County:	San Mateo
Decimal Latitude:	37.6511122
Decimal Longitude:	-122.4107561
Location(OSWCR):	7 S. LINDEN AVENUE,
City(OSWCR):	South San Francisco
County(OSWCR):	San Mateo
Decimal Lat(OSWCR):	37.6511122
Decim Long(OSWCR):	-122.4107561
Data Source:	California Department of Water Resources - OSWCR(Well Numbers); California Department of Water Resources - Well Completion Reports

Map Key	Direction	Distance (mi)	Distance (ft)	Elevation (ft)	DB
7	SE	0.08	412.02	17.49	WATER WELLS

WCR No:	WCR2023-001947
Location:	7 S. LINDEN AVENUE,

City:	South San Francisco
County:	San Mateo
Decimal Latitude:	37.6511122
Decimal Longitude:	-122.4107561
Location(OSWCR):	7 S. LINDEN AVENUE,
City(OSWCR):	South San Francisco
County(OSWCR):	San Mateo
Decimal Lat(OSWCR):	37.6511122
Decim Long(OSWCR):	-122.4107561
Data Source:	California Department of Water Resources - OSWCR(Well Numbers); California Department of Water Resources - Well Completion Reports

Map Key	Direction	Distance (mi)	Distance (ft)	Elevation (ft)	DB
7	SE	0.08	412.02	17.49	WATER WELLS

WCR No:	WCR2023-001955
Location:	7 S. LINDEN AVENUE,
City:	South San Francisco
County:	San Mateo
Decimal Latitude:	37.6511122
Decimal Longitude:	-122.4107561
Location(OSWCR):	7 S. LINDEN AVENUE,
City(OSWCR):	South San Francisco
County(OSWCR):	San Mateo
Decimal Lat(OSWCR):	37.6511122
Decim Long(OSWCR):	-122.4107561
Data Source:	California Department of Water Resources - OSWCR(Well Numbers); California Department of Water Resources - Well Completion Reports

Map Key	Direction	Distance (mi)	Distance (ft)	Elevation (ft)	DB
8	SW	0.17	911.02	13.28	WATER WELLS

WCR No:	WCR2015-012775
Location:	111 STARLITE STREET, 437, 439, 441, 447
City:	SOUTH SAN FRANCISCO
County:	San Mateo
Decimal Latitude:	37.650278
Decimal Longitude:	-122.415833
Location(OSWCR):	111 STARLITE STREET, 437, 439, 441, 447
City(OSWCR):	SOUTH SAN FRANCISCO
County(OSWCR):	San Mateo
Decimal Lat(OSWCR):	37.650278
Decim Long(OSWCR):	-122.415833
Data Source:	California Department of Water Resources - OSWCR(Well Numbers); California Department of Water Resources - Well Completion Reports

Map Key	Direction	Distance (mi)	Distance (ft)	Elevation (ft)	DB

8	SW	0.17	911.02	13.28	WATER WELLS

WCR No:	WCR2015-012772
Location:	111 STARLITE STREET, 437, 439, 441, 447
City:	SOUTH SAN FRANCISCO
County:	San Mateo
Decimal Latitude:	37.650278
Decimal Longitude:	-122.415833
Location(OSWCR):	111 STARLITE STREET, 437, 439, 441, 447
City(OSWCR):	SOUTH SAN FRANCISCO
County(OSWCR):	San Mateo
Decimal Lat(OSWCR):	37.650278
Decim Long(OSWCR):	-122.415833
Data Source:	California Department of Water Resources - OSWCR(Well Numbers); California Department of Water Resources - Well Completion Reports

Map Key	Direction	Distance (mi)	Distance (ft)	Elevation (ft)	DB
8	SW	0.17	911.02	13.28	WATER WELLS

WCR No:	WCR2015-012774
Location:	111 STARLITE STREET, 437, 439, 441, 447
City:	SOUTH SAN FRANCISCO
County:	San Mateo
Decimal Latitude:	37.650278
Decimal Longitude:	-122.415833
Location(OSWCR):	111 STARLITE STREET, 437, 439, 441, 447
City(OSWCR):	SOUTH SAN FRANCISCO
County(OSWCR):	San Mateo
Decimal Lat(OSWCR):	37.650278
Decim Long(OSWCR):	-122.415833
Data Source:	California Department of Water Resources - OSWCR(Well Numbers); California Department of Water Resources - Well Completion Reports

Map Key	Direction	Distance (mi)	Distance (ft)	Elevation (ft)	DB
8	SW	0.17	911.02	13.28	WATER WELLS

WCR No:	WCR2015-012773
Location:	111 STARLITE STREET, 437, 439, 441, 447
City:	SOUTH SAN FRANCISCO
County:	San Mateo
Decimal Latitude:	37.650278
Decimal Longitude:	-122.415833
Location(OSWCR):	111 STARLITE STREET, 437, 439, 441, 447
City(OSWCR):	SOUTH SAN FRANCISCO
County(OSWCR):	San Mateo
Decimal Lat(OSWCR):	37.650278

Decim Long(OSWCR):	-122.415833
Data Source:	California Department of Water Resources - OSWCR(Well Numbers); California Department of Water Resources - Well Completion Reports

Map Key	Direction	Distance (mi)	Distance (ft)	Elevation (ft)	DB
9	SSE	0.06	312.01	7.44	WATER WELLS

WCR No:	WCR2021-003275
Location:	35 S Linden AVE
City:	South San Francisco
County:	San Mateo
Decimal Latitude:	37.6500263
Decimal Longitude:	-122.4117599
Location(OSWCR):	35 S Linden AVE
City(OSWCR):	South San Francisco
County(OSWCR):	San Mateo
Decimal Lat(OSWCR):	37.6500263
Decim Long(OSWCR):	-122.4117599
Data Source:	California Department of Water Resources - OSWCR(Well Numbers); California Department of Water Resources - Well Completion Reports

Map Key	Direction	Distance (mi)	Distance (ft)	Elevation (ft)	DB
10	SW	0.19	991.09	13.47	WATER WELLS

WCR No:	WCR2013-013458
Location:	111 STARLITE STREET, 437, 439, 441, 447
City:	
County:	San Mateo
Decimal Latitude:	37.650278
Decimal Longitude:	-122.416111
Location(OSWCR):	111 STARLITE STREET, 437, 439, 441, 447
City(OSWCR):	
County(OSWCR):	San Mateo
Decimal Lat(OSWCR):	37.650278
Decim Long(OSWCR):	-122.416111
Data Source:	California Department of Water Resources - OSWCR(Well Numbers); California Department of Water Resources - Well Completion Reports

Map Key	Direction	Distance (mi)	Distance (ft)	Elevation (ft)	DB
11	SSE	0.06	324.97	13.61	WATER WELLS

WCR No:	WCR2021-003586
Location:	35 S Linden AVE
City:	South San Francisco
County:	San Mateo
Decimal Latitude:	37.6499621
Decimal Longitude:	-122.4117645

Location(OSWCR):	35 S Linden AVE
City(OSWCR):	South San Francisco
County(OSWCR):	San Mateo
Decimal Lat(OSWCR):	37.6499621
Decim Long(OSWCR):	-122.4117645
Data Source:	California Department of Water Resources - OSWCR(Well Numbers); California Department of Water Resources - Well Completion Reports

Map Key	Direction	Distance (mi)	Distance (ft)	Elevation (ft)	DB
12	SSE	0.06	334.44	13.97	WATER WELLS

WCR No:	WCR2021-003704
Location:	35 S Linden AVE
City:	South San Francisco
County:	San Mateo
Decimal Latitude:	37.6499546
Decimal Longitude:	-122.4117303
Location(OSWCR):	35 S Linden AVE
City(OSWCR):	South San Francisco
County(OSWCR):	San Mateo
Decimal Lat(OSWCR):	37.6499546
Decim Long(OSWCR):	-122.4117303
Data Source:	California Department of Water Resources - OSWCR(Well Numbers); California Department of Water Resources - Well Completion Reports

Map Key	Direction	Distance (mi)	Distance (ft)	Elevation (ft)	DB
13	SSW	0.15	801.92	12.16	WATER WELLS

WCR No:	WCR2014-015062
Location:	114 SOUTH MAPLE AVENUE
City:	SOUTH SAN FRANCISCO
County:	San Mateo
Decimal Latitude:	37.649722
Decimal Longitude:	-122.415278
Location(OSWCR):	114 SOUTH MAPLE AVENUE
City(OSWCR):	SOUTH SAN FRANCISCO
County(OSWCR):	San Mateo
Decimal Lat(OSWCR):	37.649722
Decim Long(OSWCR):	-122.415278
Data Source:	California Department of Water Resources - OSWCR(Well Numbers); California Department of Water Resources - Well Completion Reports

Map Key	Direction	Distance (mi)	Distance (ft)	Elevation (ft)	DB
14	SSE	0.07	354.97	12.02	WATER WELLS

WCR No:	WCR2021-003789
Location:	35 S Linden AVE

City:	South San Francisco
County:	San Mateo
Decimal Latitude:	37.6498031
Decimal Longitude:	-122.4118094
Location(OSWCR):	35 S Linden AVE
City(OSWCR):	South San Francisco
County(OSWCR):	San Mateo
Decimal Lat(OSWCR):	37.6498031
Decim Long(OSWCR):	-122.4118094
Data Source:	California Department of Water Resources - OSWCR(Well Numbers); California Department of Water Resources - Well Completion Reports

Map Key	Direction	Distance (mi)	Distance (ft)	Elevation (ft)	DB
15	SSE	0.07	380.77	12.59	WATER WELLS

WCR No:	WCR2021-003795
Location:	35 S Linden AVE
City:	South San Francisco
County:	San Mateo
Decimal Latitude:	37.6498671
Decimal Longitude:	-122.4116132
Location(OSWCR):	35 S Linden AVE
City(OSWCR):	South San Francisco
County(OSWCR):	San Mateo
Decimal Lat(OSWCR):	37.6498671
Decim Long(OSWCR):	-122.4116132
Data Source:	California Department of Water Resources - OSWCR(Well Numbers); California Department of Water Resources - Well Completion Reports

Map Key	Direction	Distance (mi)	Distance (ft)	Elevation (ft)	DB
15	SSE	0.07	380.77	12.59	WATER WELLS

WCR No:	WCR2021-003794
Location:	35 S Linden AVE
City:	South San Francisco
County:	San Mateo
Decimal Latitude:	37.6498671
Decimal Longitude:	-122.4116132
Location(OSWCR):	35 S Linden AVE
City(OSWCR):	South San Francisco
County(OSWCR):	San Mateo
Decimal Lat(OSWCR):	37.6498671
Decim Long(OSWCR):	-122.4116132
Data Source:	California Department of Water Resources - OSWCR(Well Numbers); California Department of Water Resources - Well Completion Reports

Map Key	Direction	Distance (mi)	Distance (ft)	Elevation (ft)	DB

16	SSE	0.08	400.78	11.64	WATER WELLS

WCR No:	WCR2021-003276
Location:	35 S Linden AVE
City:	South San Francisco
County:	San Mateo
Decimal Latitude:	37.6498573
Decimal Longitude:	-122.4115353
Location(OSWCR):	35 S Linden AVE
City(OSWCR):	South San Francisco
County(OSWCR):	San Mateo
Decimal Lat(OSWCR):	37.6498573
Decim Long(OSWCR):	-122.4115353
Data Source:	California Department of Water Resources - OSWCR(Well Numbers); California Department of Water Resources - Well Completion Reports

Map Key	Direction	Distance (mi)	Distance (ft)	Elevation (ft)	DB
17	SSE	0.07	386.89	12.33	WATER WELLS

WCR No:	WCR2021-003605
Location:	35 S Linden AVE
City:	South San Francisco
County:	San Mateo
Decimal Latitude:	37.6497268
Decimal Longitude:	-122.411751
Location(OSWCR):	35 S Linden AVE
City(OSWCR):	South San Francisco
County(OSWCR):	San Mateo
Decimal Lat(OSWCR):	37.6497268
Decim Long(OSWCR):	-122.411751
Data Source:	California Department of Water Resources - OSWCR(Well Numbers); California Department of Water Resources - Well Completion Reports

Map Key	Direction	Distance (mi)	Distance (ft)	Elevation (ft)	DB
17	SSE	0.07	386.89	12.33	WATER WELLS

WCR No:	WCR2021-003603
Location:	35 S Linden AVE
City:	South San Francisco
County:	San Mateo
Decimal Latitude:	37.6497268
Decimal Longitude:	-122.411751
Location(OSWCR):	35 S Linden AVE
City(OSWCR):	South San Francisco
County(OSWCR):	San Mateo
Decimal Lat(OSWCR):	37.6497268

Decim Long(OSWCR):	-122.411751
Data Source:	California Department of Water Resources - OSWCR(Well Numbers); California Department of Water Resources - Well Completion Reports

Map Key	Direction	Distance (mi)	Distance (ft)	Elevation (ft)	DB
18	SSE	0.07	388.97	10.26	WATER WELLS

WCR No:	WCR2021-003790
Location:	35 S Linden AVE
City:	South San Francisco
County:	San Mateo
Decimal Latitude:	37.6496486
Decimal Longitude:	-122.4118627
Location(OSWCR):	35 S Linden AVE
City(OSWCR):	South San Francisco
County(OSWCR):	San Mateo
Decimal Lat(OSWCR):	37.6496486
Decim Long(OSWCR):	-122.4118627
Data Source:	California Department of Water Resources - OSWCR(Well Numbers); California Department of Water Resources - Well Completion Reports

Map Key	Direction	Distance (mi)	Distance (ft)	Elevation (ft)	DB
19	SSE	0.08	404.76	11.18	WATER WELLS

WCR No:	WCR2011-002480
Location:	35 S LINDEN AVE
City:	S SAN FRANCISCO
County:	San Mateo
Decimal Latitude:	37.6497222
Decimal Longitude:	-122.4116667
Location(OSWCR):	35 S LINDEN AVE
City(OSWCR):	S SAN FRANCISCO
County(OSWCR):	San Mateo
Decimal Lat(OSWCR):	37.6497222
Decim Long(OSWCR):	-122.4116667
Data Source:	California Department of Water Resources - OSWCR(Well Numbers); California Department of Water Resources - Well Completion Reports

Map Key	Direction	Distance (mi)	Distance (ft)	Elevation (ft)	DB
19	SSE	0.08	404.76	11.18	WATER WELLS

WCR No:	WCR2011-002524
Location:	35 S LINDEN AVE
City:	S SAN FRANCISCO
County:	San Mateo
Decimal Latitude:	37.6497222
Decimal Longitude:	-122.4116667

Location(OSWCR):	35 S LINDEN AVE
City(OSWCR):	S SAN FRANCISCO
County(OSWCR):	San Mateo
Decimal Lat(OSWCR):	37.6497222
Decim Long(OSWCR):	-122.4116667
Data Source:	California Department of Water Resources - OSWCR(Well Numbers); California Department of Water Resources - Well Completion Reports

Map Key	Direction	Distance (mi)	Distance (ft)	Elevation (ft)	DB
19	SSE	0.08	404.76	11.18	WATER WELLS

WCR No:	WCR2011-006179
Location:	35 S LINDEN AVE
City:	S SAN FRANCISCO
County:	San Mateo
Decimal Latitude:	37.6497222
Decimal Longitude:	-122.4116667
Location(OSWCR):	35 S LINDEN AVE
City(OSWCR):	S SAN FRANCISCO
County(OSWCR):	San Mateo
Decimal Lat(OSWCR):	37.6497222
Decim Long(OSWCR):	-122.4116667
Data Source:	California Department of Water Resources - OSWCR(Well Numbers); California Department of Water Resources - Well Completion Reports

Map Key	Direction	Distance (mi)	Distance (ft)	Elevation (ft)	DB
19	SSE	0.08	404.76	11.18	WATER WELLS

WCR No:	WCR2011-006180
Location:	35 S LINDEN AVE
City:	S SAN FRANCISCO
County:	San Mateo
Decimal Latitude:	37.6497222
Decimal Longitude:	-122.4116667
Location(OSWCR):	35 S LINDEN AVE
City(OSWCR):	S SAN FRANCISCO
County(OSWCR):	San Mateo
Decimal Lat(OSWCR):	37.6497222
Decim Long(OSWCR):	-122.4116667
Data Source:	California Department of Water Resources - OSWCR(Well Numbers); California Department of Water Resources - Well Completion Reports

Map Key	Direction	Distance (mi)	Distance (ft)	Elevation (ft)	DB
19	SSE	0.08	404.76	11.18	WATER WELLS

WCR No:	WCR2011-006181
Location:	35 S LINDEN AVE

City:	S SAN FRANCISCO
County:	San Mateo
Decimal Latitude:	37.6497222
Decimal Longitude:	-122.4116667
Location(OSWCR):	35 S LINDEN AVE
City(OSWCR):	S SAN FRANCISCO
County(OSWCR):	San Mateo
Decimal Lat(OSWCR):	37.6497222
Decim Long(OSWCR):	-122.4116667
Data Source:	California Department of Water Resources - OSWCR(Well Numbers); California Department of Water Resources - Well Completion Reports

Map Key	Direction	Distance (mi)	Distance (ft)	Elevation (ft)	DB
19	SSE	0.08	404.76	11.18	WATER WELLS

WCR No:	WCR2011-005607
Location:	35 S LINDEN AVE
City:	S SAN FRANCISCO
County:	San Mateo
Decimal Latitude:	37.6497222
Decimal Longitude:	-122.4116667
Location(OSWCR):	35 S LINDEN AVE
City(OSWCR):	S SAN FRANCISCO
County(OSWCR):	San Mateo
Decimal Lat(OSWCR):	37.6497222
Decim Long(OSWCR):	-122.4116667
Data Source:	California Department of Water Resources - OSWCR(Well Numbers); California Department of Water Resources - Well Completion Reports

Map Key	Direction	Distance (mi)	Distance (ft)	Elevation (ft)	DB
19	SSE	0.08	404.76	11.18	WATER WELLS

WCR No:	WCR2011-005613
Location:	35 S LINDEN AVE
City:	S SAN FRANCISCO
County:	San Mateo
Decimal Latitude:	37.6497222
Decimal Longitude:	-122.4116667
Location(OSWCR):	35 S LINDEN AVE
City(OSWCR):	S SAN FRANCISCO
County(OSWCR):	San Mateo
Decimal Lat(OSWCR):	37.6497222
Decim Long(OSWCR):	-122.4116667
Data Source:	California Department of Water Resources - OSWCR(Well Numbers); California Department of Water Resources - Well Completion Reports

Map Key	Direction	Distance (mi)	Distance (ft)	Elevation (ft)	DB

20	SSE	0.08	426.77	11.03	WATER WELLS

WCR No:	WCR2021-003610
Location:	35 S Linden AVE
City:	South San Francisco
County:	San Mateo
Decimal Latitude:	37.6497821
Decimal Longitude:	-122.4114952
Location(OSWCR):	35 S Linden AVE
City(OSWCR):	South San Francisco
County(OSWCR):	San Mateo
Decimal Lat(OSWCR):	37.6497821
Decim Long(OSWCR):	-122.4114952
Data Source:	California Department of Water Resources - OSWCR(Well Numbers); California Department of Water Resources - Well Completion Reports

Map Key	Direction	Distance (mi)	Distance (ft)	Elevation (ft)	DB
21	SSE	0.08	423.26	11.24	WATER WELLS

WCR No:	WCR2021-003792
Location:	35 S Linden AVE
City:	South San Francisco
County:	San Mateo
Decimal Latitude:	37.6497142
Decimal Longitude:	-122.4115866
Location(OSWCR):	35 S Linden AVE
City(OSWCR):	South San Francisco
County(OSWCR):	San Mateo
Decimal Lat(OSWCR):	37.6497142
Decim Long(OSWCR):	-122.4115866
Data Source:	California Department of Water Resources - OSWCR(Well Numbers); California Department of Water Resources - Well Completion Reports

Map Key	Direction	Distance (mi)	Distance (ft)	Elevation (ft)	DB
22	SSE	0.08	424.55	10.46	WATER WELLS

WCR No:	WCR2021-003587
Location:	35 S Linden AVE
City:	South San Francisco
County:	San Mateo
Decimal Latitude:	37.6496091
Decimal Longitude:	-122.4117246
Location(OSWCR):	35 S Linden AVE
City(OSWCR):	South San Francisco
County(OSWCR):	San Mateo
Decimal Lat(OSWCR):	37.6496091

Decim Long(OSWCR):	-122.4117246
Data Source:	California Department of Water Resources - OSWCR(Well Numbers); California Department of Water Resources - Well Completion Reports

Map Key	Direction	Distance (mi)	Distance (ft)	Elevation (ft)	DB
23	SSE	0.08	441.66	11.20	WATER WELLS

WCR No:	WCR2021-003701
Location:	35 S Linden AVE
City:	South San Francisco
County:	San Mateo
Decimal Latitude:	37.6496738
Decimal Longitude:	-122.4115473
Location(OSWCR):	35 S Linden AVE
City(OSWCR):	South San Francisco
County(OSWCR):	San Mateo
Decimal Lat(OSWCR):	37.6496738
Decim Long(OSWCR):	-122.4115473
Data Source:	California Department of Water Resources - OSWCR(Well Numbers); California Department of Water Resources - Well Completion Reports

Map Key	Direction	Distance (mi)	Distance (ft)	Elevation (ft)	DB
24	SSE	0.09	463.94	11.16	WATER WELLS

WCR No:	WCR2021-003274
Location:	35 S Linden AVE
City:	South San Francisco
County:	San Mateo
Decimal Latitude:	37.6496905
Decimal Longitude:	-122.411424
Location(OSWCR):	35 S Linden AVE
City(OSWCR):	South San Francisco
County(OSWCR):	San Mateo
Decimal Lat(OSWCR):	37.6496905
Decim Long(OSWCR):	-122.411424
Data Source:	California Department of Water Resources - OSWCR(Well Numbers); California Department of Water Resources - Well Completion Reports

Map Key	Direction	Distance (mi)	Distance (ft)	Elevation (ft)	DB
25	SSE	0.09	465.19	11.16	WATER WELLS

WCR No:	WCR2021-003584
Location:	35 S Linden AVE
City:	South San Francisco
County:	San Mateo
Decimal Latitude:	37.6496423
Decimal Longitude:	-122.4114727

Location(OSWCR):	35 S Linden AVE
City(OSWCR):	South San Francisco
County(OSWCR):	San Mateo
Decimal Lat(OSWCR):	37.6496423
Decim Long(OSWCR):	-122.4114727
Data Source:	California Department of Water Resources - OSWCR(Well Numbers); California Department of Water Resources - Well Completion Reports

Map Key	Direction	Distance (mi)	Distance (ft)	Elevation (ft)	DB
26	SSE	0.09	463.37	10.92	WATER WELLS

WCR No:	WCR2021-003788
Location:	35 S Linden AVE
City:	South San Francisco
County:	San Mateo
Decimal Latitude:	37.6495817
Decimal Longitude:	-122.4115589
Location(OSWCR):	35 S Linden AVE
City(OSWCR):	South San Francisco
County(OSWCR):	San Mateo
Decimal Lat(OSWCR):	37.6495817
Decim Long(OSWCR):	-122.4115589
Data Source:	California Department of Water Resources - OSWCR(Well Numbers); California Department of Water Resources - Well Completion Reports

Map Key	Direction	Distance (mi)	Distance (ft)	Elevation (ft)	DB
27	SSE	0.09	478.09	11.16	WATER WELLS

WCR No:	WCR2021-003615
Location:	35 S Linden AVE
City:	South San Francisco
County:	San Mateo
Decimal Latitude:	37.6496425
Decimal Longitude:	-122.4114119
Location(OSWCR):	35 S Linden AVE
City(OSWCR):	South San Francisco
County(OSWCR):	San Mateo
Decimal Lat(OSWCR):	37.6496425
Decim Long(OSWCR):	-122.4114119
Data Source:	California Department of Water Resources - OSWCR(Well Numbers); California Department of Water Resources - Well Completion Reports

Map Key	Direction	Distance (mi)	Distance (ft)	Elevation (ft)	DB
28	SSE	0.09	494.13	10.93	WATER WELLS

WCR No:	WCR2021-003608
Location:	35 S Linden AVE

City:	South San Francisco
County:	San Mateo
Decimal Latitude:	37.6497037
Decimal Longitude:	-122.411277
Location(OSWCR):	35 S Linden AVE
City(OSWCR):	South San Francisco
County(OSWCR):	San Mateo
Decimal Lat(OSWCR):	37.6497037
Decim Long(OSWCR):	-122.411277
Data Source:	California Department of Water Resources - OSWCR(Well Numbers); California Department of Water Resources - Well Completion Reports

Map Key	Direction	Distance (mi)	Distance (ft)	Elevation (ft)	DB
29	NE	0.21	1,106.94	31.92	WATER WELLS

WCR No:	WCR2005-002289
Location:	316 GRAND AVE
City:	S SAN FRANCISCO
County:	San Mateo
Decimal Latitude:	37.6552778
Decimal Longitude:	-122.4102778
Location(OSWCR):	316 GRAND AVE
City(OSWCR):	S SAN FRANCISCO
County(OSWCR):	San Mateo
Decimal Lat(OSWCR):	37.6552778
Decim Long(OSWCR):	-122.4102778
Data Source:	California Department of Water Resources - OSWCR(Well Numbers); California Department of Water Resources - Well Completion Reports

Map Key	Direction	Distance (mi)	Distance (ft)	Elevation (ft)	DB
30	SSW	0.15	767.48	9.44	WATER WELLS

WCR No:	WCR2015-009007
Location:	114 SOUTH MAPLE AVENUE
City:	SOUTH SAN FRANCISCO
County:	San Mateo
Decimal Latitude:	37.649167
Decimal Longitude:	-122.414722
Location(OSWCR):	114 SOUTH MAPLE AVENUE
City(OSWCR):	SOUTH SAN FRANCISCO
County(OSWCR):	San Mateo
Decimal Lat(OSWCR):	37.649167
Decim Long(OSWCR):	-122.414722
Data Source:	California Department of Water Resources - OSWCR(Well Numbers); California Department of Water Resources - Well Completion Reports

Map Key	Direction	Distance (mi)	Distance (ft)	Elevation (ft)	DB

30	SSW	0.15	767.48	9.44	WATER WELLS

WCR No:	WCR2015-009005
Location:	114 SOUTH MAPLE AVENUE
City:	SOUTH SAN FRANCISCO
County:	San Mateo
Decimal Latitude:	37.649167
Decimal Longitude:	-122.414722
Location(OSWCR):	114 SOUTH MAPLE AVENUE
City(OSWCR):	SOUTH SAN FRANCISCO
County(OSWCR):	San Mateo
Decimal Lat(OSWCR):	37.649167
Decim Long(OSWCR):	-122.414722
Data Source:	California Department of Water Resources - OSWCR(Well Numbers); California Department of Water Resources - Well Completion Reports

Map Key	Direction	Distance (mi)	Distance (ft)	Elevation (ft)	DB
30	SSW	0.15	767.48	9.44	WATER WELLS

WCR No:	WCR2015-009008
Location:	114 SOUTH MAPLE AVENUE
City:	SOUTH SAN FRANCISCO
County:	San Mateo
Decimal Latitude:	37.649167
Decimal Longitude:	-122.414722
Location(OSWCR):	114 SOUTH MAPLE AVENUE
City(OSWCR):	SOUTH SAN FRANCISCO
County(OSWCR):	San Mateo
Decimal Lat(OSWCR):	37.649167
Decim Long(OSWCR):	-122.414722
Data Source:	California Department of Water Resources - OSWCR(Well Numbers); California Department of Water Resources - Well Completion Reports

Map Key	Direction	Distance (mi)	Distance (ft)	Elevation (ft)	DB
30	SSW	0.15	767.48	9.44	WATER WELLS

WCR No:	WCR2015-009006
Location:	114 SOUTH MAPLE AVENUE
City:	SOUTH SAN FRANCISCO
County:	San Mateo
Decimal Latitude:	37.649167
Decimal Longitude:	-122.414722
Location(OSWCR):	114 SOUTH MAPLE AVENUE
City(OSWCR):	SOUTH SAN FRANCISCO
County(OSWCR):	San Mateo
Decimal Lat(OSWCR):	37.649167

Decim Long(OSWCR):	-122.414722
Data Source:	California Department of Water Resources - OSWCR(Well Numbers); California Department of Water Resources - Well Completion Reports

Map Key	Direction	Distance (mi)	Distance (ft)	Elevation (ft)	DB
30	SSW	0.15	767.48	9.44	WATER WELLS

WCR No:	WCR2015-009004
Location:	114 SOUTH MAPLE AVENUE
City:	SOUTH SAN FRANCISCO
County:	San Mateo
Decimal Latitude:	37.649167
Decimal Longitude:	-122.414722
Location(OSWCR):	114 SOUTH MAPLE AVENUE
City(OSWCR):	SOUTH SAN FRANCISCO
County(OSWCR):	San Mateo
Decimal Lat(OSWCR):	37.649167
Decim Long(OSWCR):	-122.414722
Data Source:	California Department of Water Resources - OSWCR(Well Numbers); California Department of Water Resources - Well Completion Reports

Map Key	Direction	Distance (mi)	Distance (ft)	Elevation (ft)	DB
31	SSE	0.10	538.48	11.29	WATER WELLS

WCR No:	WCR2021-003273
Location:	35 S Linden AVE
City:	South San Francisco
County:	San Mateo
Decimal Latitude:	37.6496411
Decimal Longitude:	-122.4111446
Location(OSWCR):	35 S Linden AVE
City(OSWCR):	South San Francisco
County(OSWCR):	San Mateo
Decimal Lat(OSWCR):	37.6496411
Decim Long(OSWCR):	-122.4111446
Data Source:	California Department of Water Resources - OSWCR(Well Numbers); California Department of Water Resources - Well Completion Reports

Map Key	Direction	Distance (mi)	Distance (ft)	Elevation (ft)	DB
32	NE	0.21	1,129.49	30.76	WATER WELLS

WCR No:	WCR2005-002304
Location:	316 GRAND AVE
City:	S SAN FRANCISCO
County:	San Mateo
Decimal Latitude:	37.6552778
Decimal Longitude:	-122.41

Location(OSWCR):	316 GRAND AVE
City(OSWCR):	S SAN FRANCISCO
County(OSWCR):	San Mateo
Decimal Lat(OSWCR):	37.6552778
Decim Long(OSWCR):	-122.41
Data Source:	California Department of Water Resources - OSWCR(Well Numbers); California Department of Water Resources - Well Completion Reports

Map Key	Direction	Distance (mi)	Distance (ft)	Elevation (ft)	DB
32	NE	0.21	1,129.49	30.76	WATER WELLS

WCR No:	WCR2005-002288
Location:	316 GRAND AVE
City:	S SAN FRANCISCO
County:	San Mateo
Decimal Latitude:	37.6552778
Decimal Longitude:	-122.41
Location(OSWCR):	316 GRAND AVE
City(OSWCR):	S SAN FRANCISCO
County(OSWCR):	San Mateo
Decimal Lat(OSWCR):	37.6552778
Decim Long(OSWCR):	-122.41
Data Source:	California Department of Water Resources - OSWCR(Well Numbers); California Department of Water Resources - Well Completion Reports

Map Key	Direction	Distance (mi)	Distance (ft)	Elevation (ft)	DB
33	N	0.26	1,369.87	106.30	WATER WELLS

WCR No:	WCR2010-007048
Location:	7 S LINDEN AVE
City:	SO SAN FRANCISCO
County:	San Mateo
Decimal Latitude:	37.65699
Decimal Longitude:	-122.41462
Location(OSWCR):	7 S LINDEN AVE
City(OSWCR):	SO SAN FRANCISCO
County(OSWCR):	San Mateo
Decimal Lat(OSWCR):	37.65699
Decim Long(OSWCR):	-122.41462
Data Source:	California Department of Water Resources - OSWCR(Well Numbers); California Department of Water Resources - Well Completion Reports

Map Key	Direction	Distance (mi)	Distance (ft)	Elevation (ft)	DB
33	N	0.26	1,369.87	106.30	WATER WELLS

WCR No:	WCR1997-004224
Location:	

City:	S SAN FRANCISCO
County:	San Mateo
Decimal Latitude:	37.65699
Decimal Longitude:	-122.41462
Location(OSWCR):	
City(OSWCR):	S SAN FRANCISCO
County(OSWCR):	San Mateo
Decimal Lat(OSWCR):	37.65699
Decim Long(OSWCR):	-122.41462
Data Source:	California Department of Water Resources - OSWCR(Well Numbers); California Department of Water Resources - Well Completion Reports

Map Key	Direction	Distance (mi)	Distance (ft)	Elevation (ft)	DB
33	N	0.26	1,369.87	106.30	WATER WELLS

WCR No:	WCR1999-004514
Location:	123 LINCEN AVE
City:	S SAN FRANCISCO
County:	San Mateo
Decimal Latitude:	37.65699
Decimal Longitude:	-122.41462
Location(OSWCR):	123 LINCEN AVE
City(OSWCR):	S SAN FRANCISCO
County(OSWCR):	San Mateo
Decimal Lat(OSWCR):	37.65699
Decim Long(OSWCR):	-122.41462
Data Source:	California Department of Water Resources - OSWCR(Well Numbers); California Department of Water Resources - Well Completion Reports

Map Key	Direction	Distance (mi)	Distance (ft)	Elevation (ft)	DB
33	N	0.26	1,369.87	106.30	WATER WELLS

WCR No:	WCR0299258
Location:	
City:	
County:	San Mateo
Decimal Latitude:	37.65699
Decimal Longitude:	-122.41462
Location(OSWCR):	
City(OSWCR):	
County(OSWCR):	San Mateo
Decimal Lat(OSWCR):	37.65699
Decim Long(OSWCR):	-122.41462
Data Source:	California Department of Water Resources - OSWCR(Well Numbers); California Department of Water Resources - Well Completion Reports

Map Key	Direction	Distance (mi)	Distance (ft)	Elevation (ft)	DB

33	N	0.26	1,369.87	106.30	WATER WELLS

WCR No:	WCR0196415
Location:	
City:	
County:	San Mateo
Decimal Latitude:	37.65699
Decimal Longitude:	-122.41462
Location(OSWCR):	
City(OSWCR):	
County(OSWCR):	San Mateo
Decimal Lat(OSWCR):	37.65699
Decim Long(OSWCR):	-122.41462
Data Source:	California Department of Water Resources - OSWCR(Well Numbers); California Department of Water Resources - Well Completion Reports

Map Key	Direction	Distance (mi)	Distance (ft)	Elevation (ft)	DB
33	N	0.26	1,369.87	106.30	WATER WELLS

WCR No:	WCR2000-006187
Location:	401 LINDEN AVE
City:	S. SAN FRANCISCO
County:	San Mateo
Decimal Latitude:	37.65699
Decimal Longitude:	-122.41462
Location(OSWCR):	401 LINDEN AVE
City(OSWCR):	S. SAN FRANCISCO
County(OSWCR):	San Mateo
Decimal Lat(OSWCR):	37.65699
Decim Long(OSWCR):	-122.41462
Data Source:	California Department of Water Resources - OSWCR(Well Numbers); California Department of Water Resources - Well Completion Reports

Map Key	Direction	Distance (mi)	Distance (ft)	Elevation (ft)	DB
33	N	0.26	1,369.87	106.30	WATER WELLS

WCR No:	WCR0280453
Location:	
City:	
County:	San Mateo
Decimal Latitude:	37.65699
Decimal Longitude:	-122.41462
Location(OSWCR):	
City(OSWCR):	
County(OSWCR):	San Mateo
Decimal Lat(OSWCR):	37.65699

Decim Long(OSWCR):	-122.41462
Data Source:	California Department of Water Resources - OSWCR(Well Numbers); California Department of Water Resources - Well Completion Reports

Map Key	Direction	Distance (mi)	Distance (ft)	Elevation (ft)	DB
33	N	0.26	1,369.87	106.30	WATER WELLS

WCR No:	WCR1996-004525
Location:	
City:	S SAN FRANCISCO
County:	San Mateo
Decimal Latitude:	37.65699
Decimal Longitude:	-122.41462
Location(OSWCR):	
City(OSWCR):	S SAN FRANCISCO
County(OSWCR):	San Mateo
Decimal Lat(OSWCR):	37.65699
Decim Long(OSWCR):	-122.41462
Data Source:	California Department of Water Resources - OSWCR(Well Numbers); California Department of Water Resources - Well Completion Reports

Map Key	Direction	Distance (mi)	Distance (ft)	Elevation (ft)	DB
33	N	0.26	1,369.87	106.30	WATER WELLS

WCR No:	WCR1993-000417
Location:	294 HILLSIDE BLVD
City:	S SAN FRANCI
County:	San Mateo
Decimal Latitude:	37.65699
Decimal Longitude:	-122.41462
Location(OSWCR):	294 HILLSIDE BLVD
City(OSWCR):	S SAN FRANCI
County(OSWCR):	San Mateo
Decimal Lat(OSWCR):	37.65699
Decim Long(OSWCR):	-122.41462
Data Source:	California Department of Water Resources - OSWCR(Well Numbers); California Department of Water Resources - Well Completion Reports

Map Key	Direction	Distance (mi)	Distance (ft)	Elevation (ft)	DB
33	N	0.26	1,369.87	106.30	WATER WELLS

WCR No:	WCR0076470
Location:	
City:	
County:	San Mateo
Decimal Latitude:	37.65699
Decimal Longitude:	-122.41462

Location(OSWCR):	
City(OSWCR):	
County(OSWCR):	San Mateo
Decimal Lat(OSWCR):	37.65699
Decim Long(OSWCR):	-122.41462
Data Source:	California Department of Water Resources - OSWCR(Well Numbers); California Department of Water Resources - Well Completion Reports

Map Key	Direction	Distance (mi)	Distance (ft)	Elevation (ft)	DB
33	N	0.26	1,369.87	106.30	WATER WELLS

WCR No:	WCR2003-000370
Location:	401 LINDEN AVE
City:	S SAN FRANCISCO
County:	San Mateo
Decimal Latitude:	37.65699
Decimal Longitude:	-122.41462
Location(OSWCR):	401 LINDEN AVE
City(OSWCR):	S SAN FRANCISCO
County(OSWCR):	San Mateo
Decimal Lat(OSWCR):	37.65699
Decim Long(OSWCR):	-122.41462
Data Source:	California Department of Water Resources - OSWCR(Well Numbers); California Department of Water Resources - Well Completion Reports

Map Key	Direction	Distance (mi)	Distance (ft)	Elevation (ft)	DB
33	N	0.26	1,369.87	106.30	WATER WELLS

WCR No:	WCR2001-000497
Location:	545 AIRPORT BLVD
City:	S SAN FRANCISCO
County:	San Mateo
Decimal Latitude:	37.65699
Decimal Longitude:	-122.41462
Location(OSWCR):	545 AIRPORT BLVD
City(OSWCR):	S SAN FRANCISCO
County(OSWCR):	San Mateo
Decimal Lat(OSWCR):	37.65699
Decim Long(OSWCR):	-122.41462
Data Source:	California Department of Water Resources - OSWCR(Well Numbers); California Department of Water Resources - Well Completion Reports

Map Key	Direction	Distance (mi)	Distance (ft)	Elevation (ft)	DB
33	N	0.26	1,369.87	106.30	WATER WELLS

WCR No:	WCR1994-000676
Location:	616 LINDEN AVE

City:	S SAN FRANCISCO
County:	San Mateo
Decimal Latitude:	37.65699
Decimal Longitude:	-122.41462
Location(OSWCR):	616 LINDEN AVE
City(OSWCR):	S SAN FRANCISCO
County(OSWCR):	San Mateo
Decimal Lat(OSWCR):	37.65699
Decim Long(OSWCR):	-122.41462
Data Source:	California Department of Water Resources - OSWCR(Well Numbers); California Department of Water Resources - Well Completion Reports

Map Key	Direction	Distance (mi)	Distance (ft)	Elevation (ft)	DB
33	N	0.26	1,369.87	106.30	WATER WELLS

WCR No:	WCR0253361
Location:	
City:	
County:	San Mateo
Decimal Latitude:	37.65699
Decimal Longitude:	-122.41462
Location(OSWCR):	
City(OSWCR):	
County(OSWCR):	San Mateo
Decimal Lat(OSWCR):	37.65699
Decim Long(OSWCR):	-122.41462
Data Source:	California Department of Water Resources - OSWCR(Well Numbers); California Department of Water Resources - Well Completion Reports

Map Key	Direction	Distance (mi)	Distance (ft)	Elevation (ft)	DB
33	N	0.26	1,369.87	106.30	WATER WELLS

WCR No:	WCR1994-005324
Location:	124 LINDEN AVE
City:	SOUTH SAN FRANCIS
County:	San Mateo
Decimal Latitude:	37.65699
Decimal Longitude:	-122.41462
Location(OSWCR):	124 LINDEN AVE
City(OSWCR):	SOUTH SAN FRANCIS
County(OSWCR):	San Mateo
Decimal Lat(OSWCR):	37.65699
Decim Long(OSWCR):	-122.41462
Data Source:	California Department of Water Resources - OSWCR(Well Numbers); California Department of Water Resources - Well Completion Reports

Map Key	Direction	Distance (mi)	Distance (ft)	Elevation (ft)	DB

33	N	0.26	1,369.87	106.30	WATER WELLS

WCR No:	WCR0298581
Location:	
City:	
County:	San Mateo
Decimal Latitude:	37.65699
Decimal Longitude:	-122.41462
Location(OSWCR):	
City(OSWCR):	
County(OSWCR):	San Mateo
Decimal Lat(OSWCR):	37.65699
Decim Long(OSWCR):	-122.41462
Data Source:	California Department of Water Resources - OSWCR(Well Numbers); California Department of Water Resources - Well Completion Reports

Map Key	Direction	Distance (mi)	Distance (ft)	Elevation (ft)	DB
33	N	0.26	1,369.87	106.30	WATER WELLS

WCR No:	WCR0125483
Location:	
City:	
County:	San Mateo
Decimal Latitude:	37.65699
Decimal Longitude:	-122.41462
Location(OSWCR):	
City(OSWCR):	
County(OSWCR):	San Mateo
Decimal Lat(OSWCR):	37.65699
Decim Long(OSWCR):	-122.41462
Data Source:	California Department of Water Resources - OSWCR(Well Numbers); California Department of Water Resources - Well Completion Reports

Map Key	Direction	Distance (mi)	Distance (ft)	Elevation (ft)	DB
33	N	0.26	1,369.87	106.30	WATER WELLS

WCR No:	WCR1993-005969
Location:	7 S LINDEN AVE
City:	S SAN FRANCI
County:	San Mateo
Decimal Latitude:	37.65699
Decimal Longitude:	-122.41462
Location(OSWCR):	7 S LINDEN AVE
City(OSWCR):	S SAN FRANCI
County(OSWCR):	San Mateo
Decimal Lat(OSWCR):	37.65699

Decim Long(OSWCR):	-122.41462
Data Source:	California Department of Water Resources - OSWCR(Well Numbers); California Department of Water Resources - Well Completion Reports

Map Key	Direction	Distance (mi)	Distance (ft)	Elevation (ft)	DB
33	N	0.26	1,369.87	106.30	WATER WELLS

WCR No:	WCR2010-007046
Location:	7 S LINDEN AVE
City:	SO SAN FRANCISCO
County:	San Mateo
Decimal Latitude:	37.65699
Decimal Longitude:	-122.41462
Location(OSWCR):	7 S LINDEN AVE
City(OSWCR):	SO SAN FRANCISCO
County(OSWCR):	San Mateo
Decimal Lat(OSWCR):	37.65699
Decim Long(OSWCR):	-122.41462
Data Source:	California Department of Water Resources - OSWCR(Well Numbers); California Department of Water Resources - Well Completion Reports

Map Key	Direction	Distance (mi)	Distance (ft)	Elevation (ft)	DB
33	N	0.26	1,369.87	106.30	WATER WELLS

WCR No:	WCR1991-010424
Location:	MAPLE & CALIFORNIA
City:	S SAN FRANCI
County:	San Mateo
Decimal Latitude:	37.65699
Decimal Longitude:	-122.41462
Location(OSWCR):	MAPLE & CALIFORNIA
City(OSWCR):	S SAN FRANCI
County(OSWCR):	San Mateo
Decimal Lat(OSWCR):	37.65699
Decim Long(OSWCR):	-122.41462
Data Source:	California Department of Water Resources - OSWCR(Well Numbers); California Department of Water Resources - Well Completion Reports

Map Key	Direction	Distance (mi)	Distance (ft)	Elevation (ft)	DB
33	N	0.26	1,369.87	106.30	WATER WELLS

WCR No:	WCR1996-004530
Location:	401 LINDEN AVE
City:	S SAN FRANCISCO
County:	San Mateo
Decimal Latitude:	37.65699
Decimal Longitude:	-122.41462

Location(OSWCR):	401 LINDEN AVE
City(OSWCR):	S SAN FRANCISCO
County(OSWCR):	San Mateo
Decimal Lat(OSWCR):	37.65699
Decim Long(OSWCR):	-122.41462
Data Source:	California Department of Water Resources - OSWCR(Well Numbers); California Department of Water Resources - Well Completion Reports

Map Key	Direction	Distance (mi)	Distance (ft)	Elevation (ft)	DB
33	N	0.26	1,369.87	106.30	WATER WELLS

WCR No:	WCR2000-006028
Location:	401 AIRPORT BLVD
City:	SAN FRANCISCO
County:	San Mateo
Decimal Latitude:	37.65699
Decimal Longitude:	-122.41462
Location(OSWCR):	401 AIRPORT BLVD
City(OSWCR):	SAN FRANCISCO
County(OSWCR):	San Mateo
Decimal Lat(OSWCR):	37.65699
Decim Long(OSWCR):	-122.41462
Data Source:	California Department of Water Resources - OSWCR(Well Numbers); California Department of Water Resources - Well Completion Reports

Map Key	Direction	Distance (mi)	Distance (ft)	Elevation (ft)	DB
33	N	0.26	1,369.87	106.30	WATER WELLS

WCR No:	WCR2010-007050
Location:	7 S LINDEN AVE
City:	SO SAN FRANCISCO
County:	San Mateo
Decimal Latitude:	37.65699
Decimal Longitude:	-122.41462
Location(OSWCR):	7 S LINDEN AVE
City(OSWCR):	SO SAN FRANCISCO
County(OSWCR):	San Mateo
Decimal Lat(OSWCR):	37.65699
Decim Long(OSWCR):	-122.41462
Data Source:	California Department of Water Resources - OSWCR(Well Numbers); California Department of Water Resources - Well Completion Reports

Map Key	Direction	Distance (mi)	Distance (ft)	Elevation (ft)	DB
33	N	0.26	1,369.87	106.30	WATER WELLS

WCR No:	WCR2000-000574
Location:	110 LINDEN AVE

City:	S SAN FRANCISCO
County:	San Mateo
Decimal Latitude:	37.65699
Decimal Longitude:	-122.41462
Location(OSWCR):	110 LINDEN AVE
City(OSWCR):	S SAN FRANCISCO
County(OSWCR):	San Mateo
Decimal Lat(OSWCR):	37.65699
Decim Long(OSWCR):	-122.41462
Data Source:	California Department of Water Resources - OSWCR(Well Numbers); California Department of Water Resources - Well Completion Reports

Map Key	Direction	Distance (mi)	Distance (ft)	Elevation (ft)	DB
33	N	0.26	1,369.87	106.30	WATER WELLS

WCR No:	WCR1993-000322
Location:	26 S LINDEN
City:	S SAN FRANCI
County:	San Mateo
Decimal Latitude:	37.65699
Decimal Longitude:	-122.41462
Location(OSWCR):	26 S LINDEN
City(OSWCR):	S SAN FRANCI
County(OSWCR):	San Mateo
Decimal Lat(OSWCR):	37.65699
Decim Long(OSWCR):	-122.41462
Data Source:	California Department of Water Resources - OSWCR(Well Numbers); California Department of Water Resources - Well Completion Reports

Map Key	Direction	Distance (mi)	Distance (ft)	Elevation (ft)	DB
33	N	0.26	1,369.87	106.30	WATER WELLS

WCR No:	WCR1989-011353
Location:	
City:	S SAN FRANCI
County:	San Mateo
Decimal Latitude:	37.65699
Decimal Longitude:	-122.41462
Location(OSWCR):	
City(OSWCR):	S SAN FRANCI
County(OSWCR):	San Mateo
Decimal Lat(OSWCR):	37.65699
Decim Long(OSWCR):	-122.41462
Data Source:	California Department of Water Resources - OSWCR(Well Numbers); California Department of Water Resources - Well Completion Reports

Map Key	Direction	Distance (mi)	Distance (ft)	Elevation (ft)	DB

33	N	0.26	1,369.87	106.30	WATER WELLS

WCR No:	WCR2003-006018
Location:	905 LINDEN AVE
City:	S SAN FRANCISCO
County:	San Mateo
Decimal Latitude:	37.65699
Decimal Longitude:	-122.41462
Location(OSWCR):	905 LINDEN AVE
City(OSWCR):	S SAN FRANCISCO
County(OSWCR):	San Mateo
Decimal Lat(OSWCR):	37.65699
Decim Long(OSWCR):	-122.41462
Data Source:	California Department of Water Resources - OSWCR(Well Numbers); California Department of Water Resources - Well Completion Reports

Map Key	Direction	Distance (mi)	Distance (ft)	Elevation (ft)	DB
33	N	0.26	1,369.87	106.30	WATER WELLS

WCR No:	WCR1992-009135
Location:	401 LINDEN AVE
City:	S SAN FRANCI
County:	San Mateo
Decimal Latitude:	37.65699
Decimal Longitude:	-122.41462
Location(OSWCR):	401 LINDEN AVE
City(OSWCR):	S SAN FRANCI
County(OSWCR):	San Mateo
Decimal Lat(OSWCR):	37.65699
Decim Long(OSWCR):	-122.41462
Data Source:	California Department of Water Resources - OSWCR(Well Numbers); California Department of Water Resources - Well Completion Reports

Map Key	Direction	Distance (mi)	Distance (ft)	Elevation (ft)	DB
33	N	0.26	1,369.87	106.30	WATER WELLS

WCR No:	WCR0160584
Location:	
City:	
County:	San Mateo
Decimal Latitude:	37.65699
Decimal Longitude:	-122.41462
Location(OSWCR):	
City(OSWCR):	
County(OSWCR):	San Mateo
Decimal Lat(OSWCR):	37.65699

Decim Long(OSWCR):	-122.41462
Data Source:	California Department of Water Resources - OSWCR(Well Numbers); California Department of Water Resources - Well Completion Reports

Map Key	Direction	Distance (mi)	Distance (ft)	Elevation (ft)	DB
33	N	0.26	1,369.87	106.30	WATER WELLS

WCR No:	WCR1989-011349
Location:	
City:	S SAN FRANCI
County:	San Mateo
Decimal Latitude:	37.65699
Decimal Longitude:	-122.41462
Location(OSWCR):	
City(OSWCR):	S SAN FRANCI
County(OSWCR):	San Mateo
Decimal Lat(OSWCR):	37.65699
Decim Long(OSWCR):	-122.41462
Data Source:	California Department of Water Resources - OSWCR(Well Numbers); California Department of Water Resources - Well Completion Reports

Map Key	Direction	Distance (mi)	Distance (ft)	Elevation (ft)	DB
33	N	0.26	1,369.87	106.30	WATER WELLS

WCR No:	WCR2010-007049
Location:	7 S LINDEN AVE
City:	SO SAN FRANCISCO
County:	San Mateo
Decimal Latitude:	37.65699
Decimal Longitude:	-122.41462
Location(OSWCR):	7 S LINDEN AVE
City(OSWCR):	SO SAN FRANCISCO
County(OSWCR):	San Mateo
Decimal Lat(OSWCR):	37.65699
Decim Long(OSWCR):	-122.41462
Data Source:	California Department of Water Resources - OSWCR(Well Numbers); California Department of Water Resources - Well Completion Reports

Map Key	Direction	Distance (mi)	Distance (ft)	Elevation (ft)	DB
33	N	0.26	1,369.87	106.30	WATER WELLS

WCR No:	WCR0322107
Location:	
City:	
County:	San Mateo
Decimal Latitude:	37.65699
Decimal Longitude:	-122.41462

Location(OSWCR):	
City(OSWCR):	
County(OSWCR):	San Mateo
Decimal Lat(OSWCR):	37.65699
Decim Long(OSWCR):	-122.41462
Data Source:	California Department of Water Resources - OSWCR(Well Numbers); California Department of Water Resources - Well Completion Reports

Map Key	Direction	Distance (mi)	Distance (ft)	Elevation (ft)	DB
33	N	0.26	1,369.87	106.30	WATER WELLS

WCR No:	WCR1989-011356
Location:	
City:	S SAN FRANCI
County:	San Mateo
Decimal Latitude:	37.65699
Decimal Longitude:	-122.41462
Location(OSWCR):	
City(OSWCR):	S SAN FRANCI
County(OSWCR):	San Mateo
Decimal Lat(OSWCR):	37.65699
Decim Long(OSWCR):	-122.41462
Data Source:	California Department of Water Resources - OSWCR(Well Numbers); California Department of Water Resources - Well Completion Reports

Map Key	Direction	Distance (mi)	Distance (ft)	Elevation (ft)	DB
33	N	0.26	1,369.87	106.30	WATER WELLS

WCR No:	WCR1990-001589
Location:	100 BADEN AVE
City:	S SAN FRANCI
County:	San Mateo
Decimal Latitude:	37.65699
Decimal Longitude:	-122.41462
Location(OSWCR):	100 BADEN AVE
City(OSWCR):	S SAN FRANCI
County(OSWCR):	San Mateo
Decimal Lat(OSWCR):	37.65699
Decim Long(OSWCR):	-122.41462
Data Source:	California Department of Water Resources - OSWCR(Well Numbers); California Department of Water Resources - Well Completion Reports

Map Key	Direction	Distance (mi)	Distance (ft)	Elevation (ft)	DB
33	N	0.26	1,369.87	106.30	WATER WELLS

WCR No:	WCR0007205
Location:	75. LINDEN AVENUE

City:	SOUTH SAN FRANCISCO
County:	San Mateo
Decimal Latitude:	37.65699
Decimal Longitude:	-122.41462
Location(OSWCR):	75. LINDEN AVENUE
City(OSWCR):	SOUTH SAN FRANCISCO
County(OSWCR):	San Mateo
Decimal Lat(OSWCR):	37.65699
Decim Long(OSWCR):	-122.41462
Data Source:	California Department of Water Resources - OSWCR(Well Numbers); California Department of Water Resources - Well Completion Reports

Map Key	Direction	Distance (mi)	Distance (ft)	Elevation (ft)	DB
33	N	0.26	1,369.87	106.30	WATER WELLS

WCR No:	WCR1994-000674
Location:	616 LINDEN AVE
City:	S SAN FRANCISCO
County:	San Mateo
Decimal Latitude:	37.65699
Decimal Longitude:	-122.41462
Location(OSWCR):	616 LINDEN AVE
City(OSWCR):	S SAN FRANCISCO
County(OSWCR):	San Mateo
Decimal Lat(OSWCR):	37.65699
Decim Long(OSWCR):	-122.41462
Data Source:	California Department of Water Resources - OSWCR(Well Numbers); California Department of Water Resources - Well Completion Reports

Map Key	Direction	Distance (mi)	Distance (ft)	Elevation (ft)	DB
33	N	0.26	1,369.87	106.30	WATER WELLS

WCR No:	WCR0170103
Location:	7 SOUTH LINDEN AVE
City:	SOUTH SAN FRANCISCO
County:	San Mateo
Decimal Latitude:	37.65699
Decimal Longitude:	-122.41462
Location(OSWCR):	7 SOUTH LINDEN AVE
City(OSWCR):	SOUTH SAN FRANCISCO
County(OSWCR):	San Mateo
Decimal Lat(OSWCR):	37.65699
Decim Long(OSWCR):	-122.41462
Data Source:	California Department of Water Resources - OSWCR(Well Numbers); California Department of Water Resources - Well Completion Reports

Map Key	Direction	Distance (mi)	Distance (ft)	Elevation (ft)	DB

33	N	0.26	1,369.87	106.30	WATER WELLS

WCR No:	WCR1993-005971
Location:	7 S LINDEN AVE
City:	S SAN FRANCI
County:	San Mateo
Decimal Latitude:	37.65699
Decimal Longitude:	-122.41462
Location(OSWCR):	7 S LINDEN AVE
City(OSWCR):	S SAN FRANCI
County(OSWCR):	San Mateo
Decimal Lat(OSWCR):	37.65699
Decim Long(OSWCR):	-122.41462
Data Source:	California Department of Water Resources - OSWCR(Well Numbers); California Department of Water Resources - Well Completion Reports

Map Key	Direction	Distance (mi)	Distance (ft)	Elevation (ft)	DB
33	N	0.26	1,369.87	106.30	WATER WELLS

WCR No:	WCR1988-011643
Location:	
City:	S SAN FRANCISCO
County:	San Mateo
Decimal Latitude:	37.65699
Decimal Longitude:	-122.41462
Location(OSWCR):	
City(OSWCR):	S SAN FRANCISCO
County(OSWCR):	San Mateo
Decimal Lat(OSWCR):	37.65699
Decim Long(OSWCR):	-122.41462
Data Source:	California Department of Water Resources - OSWCR(Well Numbers); California Department of Water Resources - Well Completion Reports

Map Key	Direction	Distance (mi)	Distance (ft)	Elevation (ft)	DB
33	N	0.26	1,369.87	106.30	WATER WELLS

WCR No:	WCR2010-007047
Location:	7 S LINDEN AVE
City:	SO SAN FRANCISCO
County:	San Mateo
Decimal Latitude:	37.65699
Decimal Longitude:	-122.41462
Location(OSWCR):	7 S LINDEN AVE
City(OSWCR):	SO SAN FRANCISCO
County(OSWCR):	San Mateo
Decimal Lat(OSWCR):	37.65699

Decim Long(OSWCR):	-122.41462
Data Source:	California Department of Water Resources - OSWCR(Well Numbers); California Department of Water Resources - Well Completion Reports

Map Key	Direction	Distance (mi)	Distance (ft)	Elevation (ft)	DB
33	N	0.26	1,369.87	106.30	WATER WELLS

WCR No:	WCR1990-001591
Location:	100 BADEN AVE_
City:	S SAN FRANCI
County:	San Mateo
Decimal Latitude:	37.65699
Decimal Longitude:	-122.41462
Location(OSWCR):	100 BADEN AVE_
City(OSWCR):	S SAN FRANCI
County(OSWCR):	San Mateo
Decimal Lat(OSWCR):	37.65699
Decim Long(OSWCR):	-122.41462
Data Source:	California Department of Water Resources - OSWCR(Well Numbers); California Department of Water Resources - Well Completion Reports

Map Key	Direction	Distance (mi)	Distance (ft)	Elevation (ft)	DB
33	N	0.26	1,369.87	106.30	WATER WELLS

WCR No:	WCR2000-005868
Location:	401 AIRPORT BLVD
City:	SAN FRANCISCO
County:	San Mateo
Decimal Latitude:	37.65699
Decimal Longitude:	-122.41462
Location(OSWCR):	401 AIRPORT BLVD
City(OSWCR):	SAN FRANCISCO
County(OSWCR):	San Mateo
Decimal Lat(OSWCR):	37.65699
Decim Long(OSWCR):	-122.41462
Data Source:	California Department of Water Resources - OSWCR(Well Numbers); California Department of Water Resources - Well Completion Reports

Map Key	Direction	Distance (mi)	Distance (ft)	Elevation (ft)	DB
33	N	0.26	1,369.87	106.30	WATER WELLS

WCR No:	WCR1997-004226
Location:	MILELR AVE
City:	S SAN FRANCISCO
County:	San Mateo
Decimal Latitude:	37.65699
Decimal Longitude:	-122.41462

Location(OSWCR):	MILELR AVE
City(OSWCR):	S SAN FRANCISCO
County(OSWCR):	San Mateo
Decimal Lat(OSWCR):	37.65699
Decim Long(OSWCR):	-122.41462
Data Source:	California Department of Water Resources - OSWCR(Well Numbers); California Department of Water Resources - Well Completion Reports

Map Key	Direction	Distance (mi)	Distance (ft)	Elevation (ft)	DB
33	N	0.26	1,369.87	106.30	WATER WELLS

WCR No:	WCR0299259
Location:	
City:	
County:	San Mateo
Decimal Latitude:	37.65699
Decimal Longitude:	-122.41462
Location(OSWCR):	
City(OSWCR):	
County(OSWCR):	San Mateo
Decimal Lat(OSWCR):	37.65699
Decim Long(OSWCR):	-122.41462
Data Source:	California Department of Water Resources - OSWCR(Well Numbers); California Department of Water Resources - Well Completion Reports

Map Key	Direction	Distance (mi)	Distance (ft)	Elevation (ft)	DB
33	N	0.26	1,369.87	106.30	WATER WELLS

WCR No:	WCR1989-011696
Location:	124 LINDEN AVE
City:	S SAN FRANCI
County:	San Mateo
Decimal Latitude:	37.65699
Decimal Longitude:	-122.41462
Location(OSWCR):	124 LINDEN AVE
City(OSWCR):	S SAN FRANCI
County(OSWCR):	San Mateo
Decimal Lat(OSWCR):	37.65699
Decim Long(OSWCR):	-122.41462
Data Source:	California Department of Water Resources - OSWCR(Well Numbers); California Department of Water Resources - Well Completion Reports

Map Key	Direction	Distance (mi)	Distance (ft)	Elevation (ft)	DB
33	N	0.26	1,369.87	106.30	WATER WELLS

WCR No:	WCR2003-000368
Location:	401 LINDEN AVE

City:	S SAN FRANCISCO
County:	San Mateo
Decimal Latitude:	37.65699
Decimal Longitude:	-122.41462
Location(OSWCR):	401 LINDEN AVE
City(OSWCR):	S SAN FRANCISCO
County(OSWCR):	San Mateo
Decimal Lat(OSWCR):	37.65699
Decim Long(OSWCR):	-122.41462
Data Source:	California Department of Water Resources - OSWCR(Well Numbers); California Department of Water Resources - Well Completion Reports

Map Key	Direction	Distance (mi)	Distance (ft)	Elevation (ft)	DB
33	N	0.26	1,369.87	106.30	WATER WELLS

WCR No:	WCR0282958
Location:	100 BODEN AVE
City:	SOUTH SAN FRANCISCO
County:	San Mateo
Decimal Latitude:	37.65699
Decimal Longitude:	-122.41462
Location(OSWCR):	100 BODEN AVE
City(OSWCR):	SOUTH SAN FRANCISCO
County(OSWCR):	San Mateo
Decimal Lat(OSWCR):	37.65699
Decim Long(OSWCR):	-122.41462
Data Source:	California Department of Water Resources - OSWCR(Well Numbers); California Department of Water Resources - Well Completion Reports

Map Key	Direction	Distance (mi)	Distance (ft)	Elevation (ft)	DB
33	N	0.26	1,369.87	106.30	WATER WELLS

WCR No:	WCR2000-006029
Location:	401 AIRPORT BLVD
City:	SAN FRANCISCO
County:	San Mateo
Decimal Latitude:	37.65699
Decimal Longitude:	-122.41462
Location(OSWCR):	401 AIRPORT BLVD
City(OSWCR):	SAN FRANCISCO
County(OSWCR):	San Mateo
Decimal Lat(OSWCR):	37.65699
Decim Long(OSWCR):	-122.41462
Data Source:	California Department of Water Resources - OSWCR(Well Numbers); California Department of Water Resources - Well Completion Reports

Map Key	Direction	Distance (mi)	Distance (ft)	Elevation (ft)	DB

33	N	0.26	1,369.87	106.30	WATER WELLS

WCR No:	WCR1985-001923
Location:	
City:	S SAN FRANCI
County:	San Mateo
Decimal Latitude:	37.65699
Decimal Longitude:	-122.41462
Location(OSWCR):	
City(OSWCR):	S SAN FRANCI
County(OSWCR):	San Mateo
Decimal Lat(OSWCR):	37.65699
Decim Long(OSWCR):	-122.41462
Data Source:	California Department of Water Resources - OSWCR(Well Numbers); California Department of Water Resources - Well Completion Reports

Map Key	Direction	Distance (mi)	Distance (ft)	Elevation (ft)	DB
33	N	0.26	1,369.87	106.30	WATER WELLS

WCR No:	WCR1993-005970
Location:	7 S LINDEN AVE
City:	S SAN FRANCI
County:	San Mateo
Decimal Latitude:	37.65699
Decimal Longitude:	-122.41462
Location(OSWCR):	7 S LINDEN AVE
City(OSWCR):	S SAN FRANCI
County(OSWCR):	San Mateo
Decimal Lat(OSWCR):	37.65699
Decim Long(OSWCR):	-122.41462
Data Source:	California Department of Water Resources - OSWCR(Well Numbers); California Department of Water Resources - Well Completion Reports

Map Key	Direction	Distance (mi)	Distance (ft)	Elevation (ft)	DB
33	N	0.26	1,369.87	106.30	WATER WELLS

WCR No:	WCR2007-000104
Location:	316 GRAND AVE
City:	S SAN FRANCISCO
County:	San Mateo
Decimal Latitude:	37.65699
Decimal Longitude:	-122.41462
Location(OSWCR):	316 GRAND AVE
City(OSWCR):	S SAN FRANCISCO
County(OSWCR):	San Mateo
Decimal Lat(OSWCR):	37.65699

Decim Long(OSWCR):	-122.41462
Data Source:	California Department of Water Resources - OSWCR(Well Numbers); California Department of Water Resources - Well Completion Reports

Map Key	Direction	Distance (mi)	Distance (ft)	Elevation (ft)	DB
33	N	0.26	1,369.87	106.30	WATER WELLS

WCR No:	WCR2010-007044
Location:	7 S LINDEN AVE
City:	SO SAN FRANCISCO
County:	San Mateo
Decimal Latitude:	37.65699
Decimal Longitude:	-122.41462
Location(OSWCR):	7 S LINDEN AVE
City(OSWCR):	SO SAN FRANCISCO
County(OSWCR):	San Mateo
Decimal Lat(OSWCR):	37.65699
Decim Long(OSWCR):	-122.41462
Data Source:	California Department of Water Resources - OSWCR(Well Numbers); California Department of Water Resources - Well Completion Reports

Map Key	Direction	Distance (mi)	Distance (ft)	Elevation (ft)	DB
33	N	0.26	1,369.87	106.30	WATER WELLS

WCR No:	WCR0058470
Location:	
City:	
County:	San Mateo
Decimal Latitude:	37.65699
Decimal Longitude:	-122.41462
Location(OSWCR):	
City(OSWCR):	
County(OSWCR):	San Mateo
Decimal Lat(OSWCR):	37.65699
Decim Long(OSWCR):	-122.41462
Data Source:	California Department of Water Resources - OSWCR(Well Numbers); California Department of Water Resources - Well Completion Reports

Map Key	Direction	Distance (mi)	Distance (ft)	Elevation (ft)	DB
33	N	0.26	1,369.87	106.30	WATER WELLS

WCR No:	WCR1993-005966
Location:	7 S LINDEN AVE
City:	S SAN FRANCI
County:	San Mateo
Decimal Latitude:	37.65699
Decimal Longitude:	-122.41462

Location(OSWCR):	7 S LINDEN AVE
City(OSWCR):	S SAN FRANCI
County(OSWCR):	San Mateo
Decimal Lat(OSWCR):	37.65699
Decim Long(OSWCR):	-122.41462
Data Source:	California Department of Water Resources - OSWCR(Well Numbers); California Department of Water Resources - Well Completion Reports

Map Key	Direction	Distance (mi)	Distance (ft)	Elevation (ft)	DB
33	N	0.26	1,369.87	106.30	WATER WELLS

WCR No:	WCR2010-007042
Location:	7 S LINDEN AVE
City:	SO SAN FRANCISCO
County:	San Mateo
Decimal Latitude:	37.65699
Decimal Longitude:	-122.41462
Location(OSWCR):	7 S LINDEN AVE
City(OSWCR):	SO SAN FRANCISCO
County(OSWCR):	San Mateo
Decimal Lat(OSWCR):	37.65699
Decim Long(OSWCR):	-122.41462
Data Source:	California Department of Water Resources - OSWCR(Well Numbers); California Department of Water Resources - Well Completion Reports

Map Key	Direction	Distance (mi)	Distance (ft)	Elevation (ft)	DB
33	N	0.26	1,369.87	106.30	WATER WELLS

WCR No:	WCR2010-007041
Location:	7 S LINDEN AVE
City:	SO SAN FRANCISCO
County:	San Mateo
Decimal Latitude:	37.65699
Decimal Longitude:	-122.41462
Location(OSWCR):	7 S LINDEN AVE
City(OSWCR):	SO SAN FRANCISCO
County(OSWCR):	San Mateo
Decimal Lat(OSWCR):	37.65699
Decim Long(OSWCR):	-122.41462
Data Source:	California Department of Water Resources - OSWCR(Well Numbers); California Department of Water Resources - Well Completion Reports

Map Key	Direction	Distance (mi)	Distance (ft)	Elevation (ft)	DB
33	N	0.26	1,369.87	106.30	WATER WELLS

WCR No:	WCR0315433
Location:	124 LINDEN AVE

City:	S S F
County:	San Mateo
Decimal Latitude:	37.65699
Decimal Longitude:	-122.41462
Location(OSWCR):	124 LINDEN AVE
City(OSWCR):	S S F
County(OSWCR):	San Mateo
Decimal Lat(OSWCR):	37.65699
Decim Long(OSWCR):	-122.41462
Data Source:	California Department of Water Resources - OSWCR(Well Numbers); California Department of Water Resources - Well Completion Reports

Map Key	Direction	Distance (mi)	Distance (ft)	Elevation (ft)	DB
33	N	0.26	1,369.87	106.30	WATER WELLS

WCR No:	WCR1989-011354
Location:	
City:	S SAN FRANCI
County:	San Mateo
Decimal Latitude:	37.65699
Decimal Longitude:	-122.41462
Location(OSWCR):	
City(OSWCR):	S SAN FRANCI
County(OSWCR):	San Mateo
Decimal Lat(OSWCR):	37.65699
Decim Long(OSWCR):	-122.41462
Data Source:	California Department of Water Resources - OSWCR(Well Numbers); California Department of Water Resources - Well Completion Reports

Map Key	Direction	Distance (mi)	Distance (ft)	Elevation (ft)	DB
33	N	0.26	1,369.87	106.30	WATER WELLS

WCR No:	WCR1985-001922
Location:	
City:	S SAN FRANCI
County:	San Mateo
Decimal Latitude:	37.65699
Decimal Longitude:	-122.41462
Location(OSWCR):	
City(OSWCR):	S SAN FRANCI
County(OSWCR):	San Mateo
Decimal Lat(OSWCR):	37.65699
Decim Long(OSWCR):	-122.41462
Data Source:	California Department of Water Resources - OSWCR(Well Numbers); California Department of Water Resources - Well Completion Reports

Map Key	Direction	Distance (mi)	Distance (ft)	Elevation (ft)	DB

33	N	0.26	1,369.87	106.30	WATER WELLS

WCR No:	WCR1988-000758
Location:	
City:	S SAN FRANCISCO
County:	San Mateo
Decimal Latitude:	37.65699
Decimal Longitude:	-122.41462
Location(OSWCR):	
City(OSWCR):	S SAN FRANCISCO
County(OSWCR):	San Mateo
Decimal Lat(OSWCR):	37.65699
Decim Long(OSWCR):	-122.41462
Data Source:	California Department of Water Resources - OSWCR(Well Numbers); California Department of Water Resources - Well Completion Reports

Map Key	Direction	Distance (mi)	Distance (ft)	Elevation (ft)	DB
33	N	0.26	1,369.87	106.30	WATER WELLS

WCR No:	WCR1994-005085
Location:	124 LINDEN AVE
City:	SOUTH SAN FRANCIS
County:	San Mateo
Decimal Latitude:	37.65699
Decimal Longitude:	-122.41462
Location(OSWCR):	124 LINDEN AVE
City(OSWCR):	SOUTH SAN FRANCIS
County(OSWCR):	San Mateo
Decimal Lat(OSWCR):	37.65699
Decim Long(OSWCR):	-122.41462
Data Source:	California Department of Water Resources - OSWCR(Well Numbers); California Department of Water Resources - Well Completion Reports

Map Key	Direction	Distance (mi)	Distance (ft)	Elevation (ft)	DB
33	N	0.26	1,369.87	106.30	WATER WELLS

WCR No:	WCR1997-004225
Location:	322 LINDEN AVE
City:	S SAN FRANCISCO
County:	San Mateo
Decimal Latitude:	37.65699
Decimal Longitude:	-122.41462
Location(OSWCR):	322 LINDEN AVE
City(OSWCR):	S SAN FRANCISCO
County(OSWCR):	San Mateo
Decimal Lat(OSWCR):	37.65699

Decim Long(OSWCR):	-122.41462
Data Source:	California Department of Water Resources - OSWCR(Well Numbers); California Department of Water Resources - Well Completion Reports

Map Key	Direction	Distance (mi)	Distance (ft)	Elevation (ft)	DB
33	N	0.26	1,369.87	106.30	WATER WELLS

WCR No:	WCR2010-007122
Location:	7 S LINDEN AVE
City:	SO SAN FRANCISCO
County:	San Mateo
Decimal Latitude:	37.65699
Decimal Longitude:	-122.41462
Location(OSWCR):	7 S LINDEN AVE
City(OSWCR):	SO SAN FRANCISCO
County(OSWCR):	San Mateo
Decimal Lat(OSWCR):	37.65699
Decim Long(OSWCR):	-122.41462
Data Source:	California Department of Water Resources - OSWCR(Well Numbers); California Department of Water Resources - Well Completion Reports

Map Key	Direction	Distance (mi)	Distance (ft)	Elevation (ft)	DB
33	N	0.26	1,369.87	106.30	WATER WELLS

WCR No:	WCR2010-007040
Location:	7 S LINDEN AVE
City:	SO SAN FRANCISCO
County:	San Mateo
Decimal Latitude:	37.65699
Decimal Longitude:	-122.41462
Location(OSWCR):	7 S LINDEN AVE
City(OSWCR):	SO SAN FRANCISCO
County(OSWCR):	San Mateo
Decimal Lat(OSWCR):	37.65699
Decim Long(OSWCR):	-122.41462
Data Source:	California Department of Water Resources - OSWCR(Well Numbers); California Department of Water Resources - Well Completion Reports

Map Key	Direction	Distance (mi)	Distance (ft)	Elevation (ft)	DB
33	N	0.26	1,369.87	106.30	WATER WELLS

WCR No:	WCR1988-000756
Location:	
City:	S SAN FRANCI
County:	San Mateo
Decimal Latitude:	37.65699
Decimal Longitude:	-122.41462

Location(OSWCR):	
City(OSWCR):	S SAN FRANCI
County(OSWCR):	San Mateo
Decimal Lat(OSWCR):	37.65699
Decim Long(OSWCR):	-122.41462
Data Source:	California Department of Water Resources - OSWCR(Well Numbers); California Department of Water Resources - Well Completion Reports

Map Key	Direction	Distance (mi)	Distance (ft)	Elevation (ft)	DB
33	N	0.26	1,369.87	106.30	WATER WELLS

WCR No:	WCR0124464
Location:	
City:	
County:	San Mateo
Decimal Latitude:	37.65699
Decimal Longitude:	-122.41462
Location(OSWCR):	
City(OSWCR):	
County(OSWCR):	San Mateo
Decimal Lat(OSWCR):	37.65699
Decim Long(OSWCR):	-122.41462
Data Source:	California Department of Water Resources - OSWCR(Well Numbers); California Department of Water Resources - Well Completion Reports

Map Key	Direction	Distance (mi)	Distance (ft)	Elevation (ft)	DB
33	N	0.26	1,369.87	106.30	WATER WELLS

WCR No:	WCR0068643
Location:	
City:	
County:	San Mateo
Decimal Latitude:	37.65699
Decimal Longitude:	-122.41462
Location(OSWCR):	
City(OSWCR):	
County(OSWCR):	San Mateo
Decimal Lat(OSWCR):	37.65699
Decim Long(OSWCR):	-122.41462
Data Source:	California Department of Water Resources - OSWCR(Well Numbers); California Department of Water Resources - Well Completion Reports

Map Key	Direction	Distance (mi)	Distance (ft)	Elevation (ft)	DB
33	N	0.26	1,369.87	106.30	WATER WELLS

WCR No:	WCR1985-001924
Location:	

City:	S SAN FRANCI
County:	San Mateo
Decimal Latitude:	37.65699
Decimal Longitude:	-122.41462
Location(OSWCR):	
City(OSWCR):	S SAN FRANCI
County(OSWCR):	San Mateo
Decimal Lat(OSWCR):	37.65699
Decim Long(OSWCR):	-122.41462
Data Source:	California Department of Water Resources - OSWCR(Well Numbers); California Department of Water Resources - Well Completion Reports

Map Key	Direction	Distance (mi)	Distance (ft)	Elevation (ft)	DB
33	N	0.26	1,369.87	106.30	WATER WELLS

WCR No:	WCR2003-000371
Location:	401 LINDEN AVE
City:	S SAN FRANCISCO
County:	San Mateo
Decimal Latitude:	37.65699
Decimal Longitude:	-122.41462
Location(OSWCR):	401 LINDEN AVE
City(OSWCR):	S SAN FRANCISCO
County(OSWCR):	San Mateo
Decimal Lat(OSWCR):	37.65699
Decim Long(OSWCR):	-122.41462
Data Source:	California Department of Water Resources - OSWCR(Well Numbers); California Department of Water Resources - Well Completion Reports

Map Key	Direction	Distance (mi)	Distance (ft)	Elevation (ft)	DB
33	N	0.26	1,369.87	106.30	WATER WELLS

WCR No:	WCR2010-007053
Location:	7 S LINDEN AVE
City:	SO SAN FRANCISCO
County:	San Mateo
Decimal Latitude:	37.65699
Decimal Longitude:	-122.41462
Location(OSWCR):	7 S LINDEN AVE
City(OSWCR):	SO SAN FRANCISCO
County(OSWCR):	San Mateo
Decimal Lat(OSWCR):	37.65699
Decim Long(OSWCR):	-122.41462
Data Source:	California Department of Water Resources - OSWCR(Well Numbers); California Department of Water Resources - Well Completion Reports

Map Key	Direction	Distance (mi)	Distance (ft)	Elevation (ft)	DB

33	N	0.26	1,369.87	106.30	WATER WELLS

WCR No:	WCR1994-005083
Location:	124 LINDEN AVE
City:	SOUTH SAN FRANCIS
County:	San Mateo
Decimal Latitude:	37.65699
Decimal Longitude:	-122.41462
Location(OSWCR):	124 LINDEN AVE
City(OSWCR):	SOUTH SAN FRANCIS
County(OSWCR):	San Mateo
Decimal Lat(OSWCR):	37.65699
Decim Long(OSWCR):	-122.41462
Data Source:	California Department of Water Resources - OSWCR(Well Numbers); California Department of Water Resources - Well Completion Reports

Map Key	Direction	Distance (mi)	Distance (ft)	Elevation (ft)	DB
33	N	0.26	1,369.87	106.30	WATER WELLS

WCR No:	WCR2000-006027
Location:	401 AIRPORT BLVD
City:	SAN FRANCISCO
County:	San Mateo
Decimal Latitude:	37.65699
Decimal Longitude:	-122.41462
Location(OSWCR):	401 AIRPORT BLVD
City(OSWCR):	SAN FRANCISCO
County(OSWCR):	San Mateo
Decimal Lat(OSWCR):	37.65699
Decim Long(OSWCR):	-122.41462
Data Source:	California Department of Water Resources - OSWCR(Well Numbers); California Department of Water Resources - Well Completion Reports

Map Key	Direction	Distance (mi)	Distance (ft)	Elevation (ft)	DB
33	N	0.26	1,369.87	106.30	WATER WELLS

WCR No:	WCR2010-007129
Location:	7 S LINDEN AVE
City:	SO SAN FRANCISCO
County:	San Mateo
Decimal Latitude:	37.65699
Decimal Longitude:	-122.41462
Location(OSWCR):	7 S LINDEN AVE
City(OSWCR):	SO SAN FRANCISCO
County(OSWCR):	San Mateo
Decimal Lat(OSWCR):	37.65699

Decim Long(OSWCR):	-122.41462
Data Source:	California Department of Water Resources - OSWCR(Well Numbers); California Department of Water Resources - Well Completion Reports

Map Key	Direction	Distance (mi)	Distance (ft)	Elevation (ft)	DB
33	N	0.26	1,369.87	106.30	WATER WELLS

WCR No:	WCR2007-000103
Location:	316 GRAND AVE
City:	S SAN FRANCISCO
County:	San Mateo
Decimal Latitude:	37.65699
Decimal Longitude:	-122.41462
Location(OSWCR):	316 GRAND AVE
City(OSWCR):	S SAN FRANCISCO
County(OSWCR):	San Mateo
Decimal Lat(OSWCR):	37.65699
Decim Long(OSWCR):	-122.41462
Data Source:	California Department of Water Resources - OSWCR(Well Numbers); California Department of Water Resources - Well Completion Reports

Map Key	Direction	Distance (mi)	Distance (ft)	Elevation (ft)	DB
33	N	0.26	1,369.87	106.30	WATER WELLS

WCR No:	WCR1987-005664
Location:	
City:	S SAN FRANCI
County:	San Mateo
Decimal Latitude:	37.65699
Decimal Longitude:	-122.41462
Location(OSWCR):	
City(OSWCR):	S SAN FRANCI
County(OSWCR):	San Mateo
Decimal Lat(OSWCR):	37.65699
Decim Long(OSWCR):	-122.41462
Data Source:	California Department of Water Resources - OSWCR(Well Numbers); California Department of Water Resources - Well Completion Reports

Map Key	Direction	Distance (mi)	Distance (ft)	Elevation (ft)	DB
33	N	0.26	1,369.87	106.30	WATER WELLS

WCR No:	WCR2010-007052
Location:	7 S LINDEN AVE
City:	SO SAN FRANCISCO
County:	San Mateo
Decimal Latitude:	37.65699
Decimal Longitude:	-122.41462

Location(OSWCR):	7 S LINDEN AVE
City(OSWCR):	SO SAN FRANCISCO
County(OSWCR):	San Mateo
Decimal Lat(OSWCR):	37.65699
Decim Long(OSWCR):	-122.41462
Data Source:	California Department of Water Resources - OSWCR(Well Numbers); California Department of Water Resources - Well Completion Reports

Map Key	Direction	Distance (mi)	Distance (ft)	Elevation (ft)	DB
33	N	0.26	1,369.87	106.30	WATER WELLS

WCR No:	WCR1994-005082
Location:	124 LINDEN AVE
City:	SOUTH SAN FRANCIS
County:	San Mateo
Decimal Latitude:	37.65699
Decimal Longitude:	-122.41462
Location(OSWCR):	124 LINDEN AVE
City(OSWCR):	SOUTH SAN FRANCIS
County(OSWCR):	San Mateo
Decimal Lat(OSWCR):	37.65699
Decim Long(OSWCR):	-122.41462
Data Source:	California Department of Water Resources - OSWCR(Well Numbers); California Department of Water Resources - Well Completion Reports

Map Key	Direction	Distance (mi)	Distance (ft)	Elevation (ft)	DB
33	N	0.26	1,369.87	106.30	WATER WELLS

WCR No:	WCR1989-011350
Location:	
City:	S SAN FRANCI
County:	San Mateo
Decimal Latitude:	37.65699
Decimal Longitude:	-122.41462
Location(OSWCR):	
City(OSWCR):	S SAN FRANCI
County(OSWCR):	San Mateo
Decimal Lat(OSWCR):	37.65699
Decim Long(OSWCR):	-122.41462
Data Source:	California Department of Water Resources - OSWCR(Well Numbers); California Department of Water Resources - Well Completion Reports

Map Key	Direction	Distance (mi)	Distance (ft)	Elevation (ft)	DB
33	N	0.26	1,369.87	106.30	WATER WELLS

WCR No:	WCR1994-000675
Location:	616 LINDEN AVE

City:	S SAN FRANCISCO
County:	San Mateo
Decimal Latitude:	37.65699
Decimal Longitude:	-122.41462
Location(OSWCR):	616 LINDEN AVE
City(OSWCR):	S SAN FRANCISCO
County(OSWCR):	San Mateo
Decimal Lat(OSWCR):	37.65699
Decim Long(OSWCR):	-122.41462
Data Source:	California Department of Water Resources - OSWCR(Well Numbers); California Department of Water Resources - Well Completion Reports

Map Key	Direction	Distance (mi)	Distance (ft)	Elevation (ft)	DB
33	N	0.26	1,369.87	106.30	WATER WELLS

WCR No:	WCR1989-011355
Location:	
City:	S SAN FRANCI
County:	San Mateo
Decimal Latitude:	37.65699
Decimal Longitude:	-122.41462
Location(OSWCR):	
City(OSWCR):	S SAN FRANCI
County(OSWCR):	San Mateo
Decimal Lat(OSWCR):	37.65699
Decim Long(OSWCR):	-122.41462
Data Source:	California Department of Water Resources - OSWCR(Well Numbers); California Department of Water Resources - Well Completion Reports

Map Key	Direction	Distance (mi)	Distance (ft)	Elevation (ft)	DB
33	N	0.26	1,369.87	106.30	WATER WELLS

WCR No:	WCR0065171
Location:	
City:	
County:	San Mateo
Decimal Latitude:	37.65699
Decimal Longitude:	-122.41462
Location(OSWCR):	
City(OSWCR):	
County(OSWCR):	San Mateo
Decimal Lat(OSWCR):	37.65699
Decim Long(OSWCR):	-122.41462
Data Source:	California Department of Water Resources - OSWCR(Well Numbers); California Department of Water Resources - Well Completion Reports

Map Key	Direction	Distance (mi)	Distance (ft)	Elevation (ft)	DB

33	N	0.26	1,369.87	106.30	WATER WELLS

WCR No:	WCR0280898
Location:	
City:	
County:	San Mateo
Decimal Latitude:	37.65699
Decimal Longitude:	-122.41462
Location(OSWCR):	
City(OSWCR):	
County(OSWCR):	San Mateo
Decimal Lat(OSWCR):	37.65699
Decim Long(OSWCR):	-122.41462
Data Source:	California Department of Water Resources - OSWCR(Well Numbers); California Department of Water Resources - Well Completion Reports

Map Key	Direction	Distance (mi)	Distance (ft)	Elevation (ft)	DB
33	N	0.26	1,369.87	106.30	WATER WELLS

WCR No:	WCR0252615
Location:	
City:	
County:	San Mateo
Decimal Latitude:	37.65699
Decimal Longitude:	-122.41462
Location(OSWCR):	
City(OSWCR):	
County(OSWCR):	San Mateo
Decimal Lat(OSWCR):	37.65699
Decim Long(OSWCR):	-122.41462
Data Source:	California Department of Water Resources - OSWCR(Well Numbers); California Department of Water Resources - Well Completion Reports

Map Key	Direction	Distance (mi)	Distance (ft)	Elevation (ft)	DB
33	N	0.26	1,369.87	106.30	WATER WELLS

WCR No:	WCR2003-000366
Location:	401 LINDEN AVE
City:	S SAN FRANCISCO
County:	San Mateo
Decimal Latitude:	37.65699
Decimal Longitude:	-122.41462
Location(OSWCR):	401 LINDEN AVE
City(OSWCR):	S SAN FRANCISCO
County(OSWCR):	San Mateo
Decimal Lat(OSWCR):	37.65699

Decim Long(OSWCR):	-122.41462
Data Source:	California Department of Water Resources - OSWCR(Well Numbers); California Department of Water Resources - Well Completion Reports

Map Key	Direction	Distance (mi)	Distance (ft)	Elevation (ft)	DB
33	N	0.26	1,369.87	106.30	WATER WELLS

WCR No:	WCR1994-005084
Location:	124 LINDEN AVE
City:	SOUTH SAN FRANCIS
County:	San Mateo
Decimal Latitude:	37.65699
Decimal Longitude:	-122.41462
Location(OSWCR):	124 LINDEN AVE
City(OSWCR):	SOUTH SAN FRANCIS
County(OSWCR):	San Mateo
Decimal Lat(OSWCR):	37.65699
Decim Long(OSWCR):	-122.41462
Data Source:	California Department of Water Resources - OSWCR(Well Numbers); California Department of Water Resources - Well Completion Reports

Map Key	Direction	Distance (mi)	Distance (ft)	Elevation (ft)	DB
33	N	0.26	1,369.87	106.30	WATER WELLS

WCR No:	WCR2010-007121
Location:	7 S LINDEN AVE
City:	SO SAN FRANCISCO
County:	San Mateo
Decimal Latitude:	37.65699
Decimal Longitude:	-122.41462
Location(OSWCR):	7 S LINDEN AVE
City(OSWCR):	SO SAN FRANCISCO
County(OSWCR):	San Mateo
Decimal Lat(OSWCR):	37.65699
Decim Long(OSWCR):	-122.41462
Data Source:	California Department of Water Resources - OSWCR(Well Numbers); California Department of Water Resources - Well Completion Reports

Map Key	Direction	Distance (mi)	Distance (ft)	Elevation (ft)	DB
33	N	0.26	1,369.87	106.30	WATER WELLS

WCR No:	WCR2008-005879
Location:	123 LINDEN AVE
City:	S SAN FRANCISCO
County:	San Mateo
Decimal Latitude:	37.65699
Decimal Longitude:	-122.41462

Location(OSWCR):	123 LINDEN AVE
City(OSWCR):	S SAN FRANCISCO
County(OSWCR):	San Mateo
Decimal Lat(OSWCR):	37.65699
Decim Long(OSWCR):	-122.41462
Data Source:	California Department of Water Resources - OSWCR(Well Numbers); California Department of Water Resources - Well Completion Reports

Map Key	Direction	Distance (mi)	Distance (ft)	Elevation (ft)	DB
33	N	0.26	1,369.87	106.30	WATER WELLS

WCR No:	WCR2001-000344
Location:	616 S LINDEN AVE___
City:	SAN FRANCISCO
County:	San Mateo
Decimal Latitude:	37.65699
Decimal Longitude:	-122.41462
Location(OSWCR):	616 S LINDEN AVE___
City(OSWCR):	SAN FRANCISCO
County(OSWCR):	San Mateo
Decimal Lat(OSWCR):	37.65699
Decim Long(OSWCR):	-122.41462
Data Source:	California Department of Water Resources - OSWCR(Well Numbers); California Department of Water Resources - Well Completion Reports

Map Key	Direction	Distance (mi)	Distance (ft)	Elevation (ft)	DB
33	N	0.26	1,369.87	106.30	WATER WELLS

WCR No:	WCR2003-006019
Location:	905 LINDEN AVE
City:	S SAN FRANCISCO
County:	San Mateo
Decimal Latitude:	37.65699
Decimal Longitude:	-122.41462
Location(OSWCR):	905 LINDEN AVE
City(OSWCR):	S SAN FRANCISCO
County(OSWCR):	San Mateo
Decimal Lat(OSWCR):	37.65699
Decim Long(OSWCR):	-122.41462
Data Source:	California Department of Water Resources - OSWCR(Well Numbers); California Department of Water Resources - Well Completion Reports

Map Key	Direction	Distance (mi)	Distance (ft)	Elevation (ft)	DB
33	N	0.26	1,369.87	106.30	WATER WELLS

WCR No:	WCR2003-006017
Location:	905 LINDEN AVE

City:	S SAN FRANCISCO
County:	San Mateo
Decimal Latitude:	37.65699
Decimal Longitude:	-122.41462
Location(OSWCR):	905 LINDEN AVE
City(OSWCR):	S SAN FRANCISCO
County(OSWCR):	San Mateo
Decimal Lat(OSWCR):	37.65699
Decim Long(OSWCR):	-122.41462
Data Source:	California Department of Water Resources - OSWCR(Well Numbers); California Department of Water Resources - Well Completion Reports

Map Key	Direction	Distance (mi)	Distance (ft)	Elevation (ft)	DB
33	N	0.26	1,369.87	106.30	WATER WELLS

WCR No:	WCR2003-000369
Location:	401 LINDEN AVE
City:	S SAN FRANCISCO
County:	San Mateo
Decimal Latitude:	37.65699
Decimal Longitude:	-122.41462
Location(OSWCR):	401 LINDEN AVE
City(OSWCR):	S SAN FRANCISCO
County(OSWCR):	San Mateo
Decimal Lat(OSWCR):	37.65699
Decim Long(OSWCR):	-122.41462
Data Source:	California Department of Water Resources - OSWCR(Well Numbers); California Department of Water Resources - Well Completion Reports

Map Key	Direction	Distance (mi)	Distance (ft)	Elevation (ft)	DB
33	N	0.26	1,369.87	106.30	WATER WELLS

WCR No:	WCR1989-011352
Location:	
City:	S SAN FRANCI
County:	San Mateo
Decimal Latitude:	37.65699
Decimal Longitude:	-122.41462
Location(OSWCR):	
City(OSWCR):	S SAN FRANCI
County(OSWCR):	San Mateo
Decimal Lat(OSWCR):	37.65699
Decim Long(OSWCR):	-122.41462
Data Source:	California Department of Water Resources - OSWCR(Well Numbers); California Department of Water Resources - Well Completion Reports

Map Key	Direction	Distance (mi)	Distance (ft)	Elevation (ft)	DB

33	N	0.26	1,369.87	106.30	WATER WELLS

WCR No:	WCR2000-005845
Location:	401 AIRPORT BLVD
City:	SAN FRANCISCO
County:	San Mateo
Decimal Latitude:	37.65699
Decimal Longitude:	-122.41462
Location(OSWCR):	401 AIRPORT BLVD
City(OSWCR):	SAN FRANCISCO
County(OSWCR):	San Mateo
Decimal Lat(OSWCR):	37.65699
Decim Long(OSWCR):	-122.41462
Data Source:	California Department of Water Resources - OSWCR(Well Numbers); California Department of Water Resources - Well Completion Reports

Map Key	Direction	Distance (mi)	Distance (ft)	Elevation (ft)	DB
33	N	0.26	1,369.87	106.30	WATER WELLS

WCR No:	WCR2001-005746
Location:	124 LINDEN AVE
City:	S SAN FRANCISCO
County:	San Mateo
Decimal Latitude:	37.65699
Decimal Longitude:	-122.41462
Location(OSWCR):	124 LINDEN AVE
City(OSWCR):	S SAN FRANCISCO
County(OSWCR):	San Mateo
Decimal Lat(OSWCR):	37.65699
Decim Long(OSWCR):	-122.41462
Data Source:	California Department of Water Resources - OSWCR(Well Numbers); California Department of Water Resources - Well Completion Reports

Map Key	Direction	Distance (mi)	Distance (ft)	Elevation (ft)	DB
33	N	0.26	1,369.87	106.30	WATER WELLS

WCR No:	WCR0031886
Location:	
City:	
County:	San Mateo
Decimal Latitude:	37.65699
Decimal Longitude:	-122.41462
Location(OSWCR):	
City(OSWCR):	
County(OSWCR):	San Mateo
Decimal Lat(OSWCR):	37.65699

Decim Long(OSWCR):	-122.41462
Data Source:	California Department of Water Resources - OSWCR(Well Numbers); California Department of Water Resources - Well Completion Reports

Map Key	Direction	Distance (mi)	Distance (ft)	Elevation (ft)	DB
33	N	0.26	1,369.87	106.30	WATER WELLS

WCR No:	WCR2007-001249
Location:	316 GRAND AVE
City:	S SAN FRANCISCO
County:	San Mateo
Decimal Latitude:	37.65699
Decimal Longitude:	-122.41462
Location(OSWCR):	316 GRAND AVE
City(OSWCR):	S SAN FRANCISCO
County(OSWCR):	San Mateo
Decimal Lat(OSWCR):	37.65699
Decim Long(OSWCR):	-122.41462
Data Source:	California Department of Water Resources - OSWCR(Well Numbers); California Department of Water Resources - Well Completion Reports

Map Key	Direction	Distance (mi)	Distance (ft)	Elevation (ft)	DB
33	N	0.26	1,369.87	106.30	WATER WELLS

WCR No:	WCR1996-004531
Location:	401 LINDEN AVE
City:	S SAN FRANCISCO
County:	San Mateo
Decimal Latitude:	37.65699
Decimal Longitude:	-122.41462
Location(OSWCR):	401 LINDEN AVE
City(OSWCR):	S SAN FRANCISCO
County(OSWCR):	San Mateo
Decimal Lat(OSWCR):	37.65699
Decim Long(OSWCR):	-122.41462
Data Source:	California Department of Water Resources - OSWCR(Well Numbers); California Department of Water Resources - Well Completion Reports

Map Key	Direction	Distance (mi)	Distance (ft)	Elevation (ft)	DB
33	N	0.26	1,369.87	106.30	WATER WELLS

WCR No:	WCR2001-000498
Location:	545 AIRPORT BLVD
City:	S SAN FRANCISCO
County:	San Mateo
Decimal Latitude:	37.65699
Decimal Longitude:	-122.41462

Location(OSWCR):	545 AIRPORT BLVD
City(OSWCR):	S SAN FRANCISCO
County(OSWCR):	San Mateo
Decimal Lat(OSWCR):	37.65699
Decim Long(OSWCR):	-122.41462
Data Source:	California Department of Water Resources - OSWCR(Well Numbers); California Department of Water Resources - Well Completion Reports

Map Key	Direction	Distance (mi)	Distance (ft)	Elevation (ft)	DB
33	N	0.26	1,369.87	106.30	WATER WELLS

WCR No:	WCR1990-001590
Location:	100 BADEN AVE_
City:	S SAN FRANCI
County:	San Mateo
Decimal Latitude:	37.65699
Decimal Longitude:	-122.41462
Location(OSWCR):	100 BADEN AVE_
City(OSWCR):	S SAN FRANCI
County(OSWCR):	San Mateo
Decimal Lat(OSWCR):	37.65699
Decim Long(OSWCR):	-122.41462
Data Source:	California Department of Water Resources - OSWCR(Well Numbers); California Department of Water Resources - Well Completion Reports

Map Key	Direction	Distance (mi)	Distance (ft)	Elevation (ft)	DB
33	N	0.26	1,369.87	106.30	WATER WELLS

WCR No:	WCR1996-004526
Location:	
City:	S SAN FRANCISCO
County:	San Mateo
Decimal Latitude:	37.65699
Decimal Longitude:	-122.41462
Location(OSWCR):	
City(OSWCR):	S SAN FRANCISCO
County(OSWCR):	San Mateo
Decimal Lat(OSWCR):	37.65699
Decim Long(OSWCR):	-122.41462
Data Source:	California Department of Water Resources - OSWCR(Well Numbers); California Department of Water Resources - Well Completion Reports

Map Key	Direction	Distance (mi)	Distance (ft)	Elevation (ft)	DB
33	N	0.26	1,369.87	106.30	WATER WELLS

WCR No:	WCR0313007
Location:	

City:	
County:	San Mateo
Decimal Latitude:	37.65699
Decimal Longitude:	-122.41462
Location(OSWCR):	
City(OSWCR):	
County(OSWCR):	San Mateo
Decimal Lat(OSWCR):	37.65699
Decim Long(OSWCR):	-122.41462
Data Source:	California Department of Water Resources - OSWCR(Well Numbers); California Department of Water Resources - Well Completion Reports

Map Key	Direction	Distance (mi)	Distance (ft)	Elevation (ft)	DB
33	N	0.26	1,369.87	106.30	WATER WELLS

WCR No:	WCR2000-006031
Location:	401 AIRPORT BLVD
City:	SAN FRANCISCO
County:	San Mateo
Decimal Latitude:	37.65699
Decimal Longitude:	-122.41462
Location(OSWCR):	401 AIRPORT BLVD
City(OSWCR):	SAN FRANCISCO
County(OSWCR):	San Mateo
Decimal Lat(OSWCR):	37.65699
Decim Long(OSWCR):	-122.41462
Data Source:	California Department of Water Resources - OSWCR(Well Numbers); California Department of Water Resources - Well Completion Reports

Map Key	Direction	Distance (mi)	Distance (ft)	Elevation (ft)	DB
33	N	0.26	1,369.87	106.30	WATER WELLS

WCR No:	WCR2000-000575
Location:	110 LINDEN ST
City:	S SAN FRANCISCO
County:	San Mateo
Decimal Latitude:	37.65699
Decimal Longitude:	-122.41462
Location(OSWCR):	110 LINDEN ST
City(OSWCR):	S SAN FRANCISCO
County(OSWCR):	San Mateo
Decimal Lat(OSWCR):	37.65699
Decim Long(OSWCR):	-122.41462
Data Source:	California Department of Water Resources - OSWCR(Well Numbers); California Department of Water Resources - Well Completion Reports

Map Key	Direction	Distance (mi)	Distance (ft)	Elevation (ft)	DB

33	N	0.26	1,369.87	106.30	WATER WELLS

WCR No:	WCR0286608
Location:	
City:	
County:	San Mateo
Decimal Latitude:	37.65699
Decimal Longitude:	-122.41462
Location(OSWCR):	
City(OSWCR):	
County(OSWCR):	San Mateo
Decimal Lat(OSWCR):	37.65699
Decim Long(OSWCR):	-122.41462
Data Source:	California Department of Water Resources - OSWCR(Well Numbers); California Department of Water Resources - Well Completion Reports

Map Key	Direction	Distance (mi)	Distance (ft)	Elevation (ft)	DB
33	N	0.26	1,369.87	106.30	WATER WELLS

WCR No:	WCR1985-001921
Location:	
City:	S SAN FRANCI
County:	San Mateo
Decimal Latitude:	37.65699
Decimal Longitude:	-122.41462
Location(OSWCR):	
City(OSWCR):	S SAN FRANCI
County(OSWCR):	San Mateo
Decimal Lat(OSWCR):	37.65699
Decim Long(OSWCR):	-122.41462
Data Source:	California Department of Water Resources - OSWCR(Well Numbers); California Department of Water Resources - Well Completion Reports

Map Key	Direction	Distance (mi)	Distance (ft)	Elevation (ft)	DB
33	N	0.26	1,369.87	106.30	WATER WELLS

WCR No:	WCR0307303
Location:	
City:	
County:	San Mateo
Decimal Latitude:	37.65699
Decimal Longitude:	-122.41462
Location(OSWCR):	
City(OSWCR):	
County(OSWCR):	San Mateo
Decimal Lat(OSWCR):	37.65699

Decim Long(OSWCR):	-122.41462
Data Source:	California Department of Water Resources - OSWCR(Well Numbers); California Department of Water Resources - Well Completion Reports

Map Key	Direction	Distance (mi)	Distance (ft)	Elevation (ft)	DB
33	N	0.26	1,369.87	106.30	WATER WELLS

WCR No:	WCR1993-005965
Location:	7 S LINDEN AVE
City:	S SAN FRANCI
County:	San Mateo
Decimal Latitude:	37.65699
Decimal Longitude:	-122.41462
Location(OSWCR):	7 S LINDEN AVE
City(OSWCR):	S SAN FRANCI
County(OSWCR):	San Mateo
Decimal Lat(OSWCR):	37.65699
Decim Long(OSWCR):	-122.41462
Data Source:	California Department of Water Resources - OSWCR(Well Numbers); California Department of Water Resources - Well Completion Reports

Map Key	Direction	Distance (mi)	Distance (ft)	Elevation (ft)	DB
33	N	0.26	1,369.87	106.30	WATER WELLS

WCR No:	WCR1989-011357
Location:	
City:	S SAN FRANCI
County:	San Mateo
Decimal Latitude:	37.65699
Decimal Longitude:	-122.41462
Location(OSWCR):	
City(OSWCR):	S SAN FRANCI
County(OSWCR):	San Mateo
Decimal Lat(OSWCR):	37.65699
Decim Long(OSWCR):	-122.41462
Data Source:	California Department of Water Resources - OSWCR(Well Numbers); California Department of Water Resources - Well Completion Reports

Map Key	Direction	Distance (mi)	Distance (ft)	Elevation (ft)	DB
33	N	0.26	1,369.87	106.30	WATER WELLS

WCR No:	WCR2000-005867
Location:	401 AIRPORT BLVD
City:	SAN FRANCISCO
County:	San Mateo
Decimal Latitude:	37.65699
Decimal Longitude:	-122.41462

Location(OSWCR):	401 AIRPORT BLVD
City(OSWCR):	SAN FRANCISCO
County(OSWCR):	San Mateo
Decimal Lat(OSWCR):	37.65699
Decim Long(OSWCR):	-122.41462
Data Source:	California Department of Water Resources - OSWCR(Well Numbers); California Department of Water Resources - Well Completion Reports

Map Key	Direction	Distance (mi)	Distance (ft)	Elevation (ft)	DB
33	N	0.26	1,369.87	106.30	WATER WELLS

WCR No:	WCR1987-005650
Location:	
City:	S SAN FRANCI
County:	San Mateo
Decimal Latitude:	37.65699
Decimal Longitude:	-122.41462
Location(OSWCR):	
City(OSWCR):	S SAN FRANCI
County(OSWCR):	San Mateo
Decimal Lat(OSWCR):	37.65699
Decim Long(OSWCR):	-122.41462
Data Source:	California Department of Water Resources - OSWCR(Well Numbers); California Department of Water Resources - Well Completion Reports

Map Key	Direction	Distance (mi)	Distance (ft)	Elevation (ft)	DB
33	N	0.26	1,369.87	106.30	WATER WELLS

WCR No:	WCR2003-006013
Location:	930 LINDEN AVE
City:	S SAN FRANCISCO
County:	San Mateo
Decimal Latitude:	37.65699
Decimal Longitude:	-122.41462
Location(OSWCR):	930 LINDEN AVE
City(OSWCR):	S SAN FRANCISCO
County(OSWCR):	San Mateo
Decimal Lat(OSWCR):	37.65699
Decim Long(OSWCR):	-122.41462
Data Source:	California Department of Water Resources - OSWCR(Well Numbers); California Department of Water Resources - Well Completion Reports

Map Key	Direction	Distance (mi)	Distance (ft)	Elevation (ft)	DB
33	N	0.26	1,369.87	106.30	WATER WELLS

WCR No:	WCR1987-005652
Location:	AIRPORT BLVD & GRAND AVE

City:	S SAN FRANCI
County:	San Mateo
Decimal Latitude:	37.65699
Decimal Longitude:	-122.41462
Location(OSWCR):	AIRPORT BLVD & GRAND AVE
City(OSWCR):	S SAN FRANCI
County(OSWCR):	San Mateo
Decimal Lat(OSWCR):	37.65699
Decim Long(OSWCR):	-122.41462
Data Source:	California Department of Water Resources - OSWCR(Well Numbers); California Department of Water Resources - Well Completion Reports

Map Key	Direction	Distance (mi)	Distance (ft)	Elevation (ft)	DB
33	N	0.26	1,369.87	106.30	WATER WELLS

WCR No:	WCR2000-005869
Location:	401 AIRPORT BLVD
City:	SAN FRANCISCO
County:	San Mateo
Decimal Latitude:	37.65699
Decimal Longitude:	-122.41462
Location(OSWCR):	401 AIRPORT BLVD
City(OSWCR):	SAN FRANCISCO
County(OSWCR):	San Mateo
Decimal Lat(OSWCR):	37.65699
Decim Long(OSWCR):	-122.41462
Data Source:	California Department of Water Resources - OSWCR(Well Numbers); California Department of Water Resources - Well Completion Reports

Map Key	Direction	Distance (mi)	Distance (ft)	Elevation (ft)	DB
33	N	0.26	1,369.87	106.30	WATER WELLS

WCR No:	WCR2010-007051
Location:	7 S LINDEN AVE
City:	SO SAN FRANCISCO
County:	San Mateo
Decimal Latitude:	37.65699
Decimal Longitude:	-122.41462
Location(OSWCR):	7 S LINDEN AVE
City(OSWCR):	SO SAN FRANCISCO
County(OSWCR):	San Mateo
Decimal Lat(OSWCR):	37.65699
Decim Long(OSWCR):	-122.41462
Data Source:	California Department of Water Resources - OSWCR(Well Numbers); California Department of Water Resources - Well Completion Reports

Map Key	Direction	Distance (mi)	Distance (ft)	Elevation (ft)	DB

33	N	0.26	1,369.87	106.30	WATER WELLS

WCR No:	WCR2010-007043
Location:	7 S LINDEN AVE
City:	SO SAN FRANCISCO
County:	San Mateo
Decimal Latitude:	37.65699
Decimal Longitude:	-122.41462
Location(OSWCR):	7 S LINDEN AVE
City(OSWCR):	SO SAN FRANCISCO
County(OSWCR):	San Mateo
Decimal Lat(OSWCR):	37.65699
Decim Long(OSWCR):	-122.41462
Data Source:	California Department of Water Resources - OSWCR(Well Numbers); California Department of Water Resources - Well Completion Reports

Map Key	Direction	Distance (mi)	Distance (ft)	Elevation (ft)	DB
33	N	0.26	1,369.87	106.30	WATER WELLS

WCR No:	WCR2000-006030
Location:	401 AIRPORT BLVD
City:	SAN FRANCISCO
County:	San Mateo
Decimal Latitude:	37.65699
Decimal Longitude:	-122.41462
Location(OSWCR):	401 AIRPORT BLVD
City(OSWCR):	SAN FRANCISCO
County(OSWCR):	San Mateo
Decimal Lat(OSWCR):	37.65699
Decim Long(OSWCR):	-122.41462
Data Source:	California Department of Water Resources - OSWCR(Well Numbers); California Department of Water Resources - Well Completion Reports

Map Key	Direction	Distance (mi)	Distance (ft)	Elevation (ft)	DB
33	N	0.26	1,369.87	106.30	WATER WELLS

WCR No:	WCR2010-007045
Location:	7 S LINDEN AVE
City:	SO SAN FRANCISCO
County:	San Mateo
Decimal Latitude:	37.65699
Decimal Longitude:	-122.41462
Location(OSWCR):	7 S LINDEN AVE
City(OSWCR):	SO SAN FRANCISCO
County(OSWCR):	San Mateo
Decimal Lat(OSWCR):	37.65699

Decim Long(OSWCR):	-122.41462
Data Source:	California Department of Water Resources - OSWCR(Well Numbers); California Department of Water Resources - Well Completion Reports

Map Key	Direction	Distance (mi)	Distance (ft)	Elevation (ft)	DB
33	N	0.26	1,369.87	106.30	WATER WELLS

WCR No:	WCR1988-000757
Location:	
City:	S SAN FRANCISCO
County:	San Mateo
Decimal Latitude:	37.65699
Decimal Longitude:	-122.41462
Location(OSWCR):	
City(OSWCR):	S SAN FRANCISCO
County(OSWCR):	San Mateo
Decimal Lat(OSWCR):	37.65699
Decim Long(OSWCR):	-122.41462
Data Source:	California Department of Water Resources - OSWCR(Well Numbers); California Department of Water Resources - Well Completion Reports

Map Key	Direction	Distance (mi)	Distance (ft)	Elevation (ft)	DB
33	N	0.26	1,369.87	106.30	WATER WELLS

WCR No:	WCR0129452
Location:	7 SOUTH LINDEN AVE
City:	SOUTH SAN FRANCISCO
County:	San Mateo
Decimal Latitude:	37.65699
Decimal Longitude:	-122.41462
Location(OSWCR):	7 SOUTH LINDEN AVE
City(OSWCR):	SOUTH SAN FRANCISCO
County(OSWCR):	San Mateo
Decimal Lat(OSWCR):	37.65699
Decim Long(OSWCR):	-122.41462
Data Source:	California Department of Water Resources - OSWCR(Well Numbers); California Department of Water Resources - Well Completion Reports

Map Key	Direction	Distance (mi)	Distance (ft)	Elevation (ft)	DB
33	N	0.26	1,369.87	106.30	WATER WELLS

WCR No:	WCR2001-000499
Location:	545 AIRPORT BLVD
City:	S SAN FRANCISCO
County:	San Mateo
Decimal Latitude:	37.65699
Decimal Longitude:	-122.41462

Location(OSWCR):	545 AIRPORT BLVD
City(OSWCR):	S SAN FRANCISCO
County(OSWCR):	San Mateo
Decimal Lat(OSWCR):	37.65699
Decim Long(OSWCR):	-122.41462
Data Source:	California Department of Water Resources - OSWCR(Well Numbers); California Department of Water Resources - Well Completion Reports

Map Key	Direction	Distance (mi)	Distance (ft)	Elevation (ft)	DB
33	N	0.26	1,369.87	106.30	WATER WELLS

WCR No:	WCR1994-005325
Location:	124 LINDEN AVE 124 LINDEN AVE
City:	SOUTH SAN FRANCIS
County:	San Mateo
Decimal Latitude:	37.65699
Decimal Longitude:	-122.41462
Location(OSWCR):	124 LINDEN AVE 124 LINDEN AVE
City(OSWCR):	SOUTH SAN FRANCIS
County(OSWCR):	San Mateo
Decimal Lat(OSWCR):	37.65699
Decim Long(OSWCR):	-122.41462
Data Source:	California Department of Water Resources - OSWCR(Well Numbers); California Department of Water Resources - Well Completion Reports

Map Key	Direction	Distance (mi)	Distance (ft)	Elevation (ft)	DB
33	N	0.26	1,369.87	106.30	WATER WELLS

WCR No:	WCR0228329
Location:	
City:	
County:	San Mateo
Decimal Latitude:	37.65699
Decimal Longitude:	-122.41462
Location(OSWCR):	
City(OSWCR):	
County(OSWCR):	San Mateo
Decimal Lat(OSWCR):	37.65699
Decim Long(OSWCR):	-122.41462
Data Source:	California Department of Water Resources - OSWCR(Well Numbers); California Department of Water Resources - Well Completion Reports

Map Key	Direction	Distance (mi)	Distance (ft)	Elevation (ft)	DB
33	N	0.26	1,369.87	106.30	WATER WELLS

WCR No:	WCR1998-002498

Location:	124 LINDEN AVE
City:	S. SAN FRANCISCO
County:	San Mateo
Decimal Latitude:	37.65699
Decimal Longitude:	-122.41462
Location(OSWCR):	124 LINDEN AVE
City(OSWCR):	S. SAN FRANCISCO
County(OSWCR):	San Mateo
Decimal Lat(OSWCR):	37.65699
Decim Long(OSWCR):	-122.41462
Data Source:	California Department of Water Resources - OSWCR(Well Numbers); California Department of Water Resources - Well Completion Reports

Map Key	Direction	Distance (mi)	Distance (ft)	Elevation (ft)	DB
33	N	0.26	1,369.87	106.30	WATER WELLS

WCR No:	WCR2003-006012
Location:	LINDEN AVE
City:	S SAN FRANCISCO
County:	San Mateo
Decimal Latitude:	37.65699
Decimal Longitude:	-122.41462
Location(OSWCR):	LINDEN AVE
City(OSWCR):	S SAN FRANCISCO
County(OSWCR):	San Mateo
Decimal Lat(OSWCR):	37.65699
Decim Long(OSWCR):	-122.41462
Data Source:	California Department of Water Resources - OSWCR(Well Numbers); California Department of Water Resources - Well Completion Reports

Map Key	Direction	Distance (mi)	Distance (ft)	Elevation (ft)	DB
33	N	0.26	1,369.87	106.30	WATER WELLS

WCR No:	WCR1988-000759
Location:	
City:	S SAN FRANCISCO
County:	San Mateo
Decimal Latitude:	37.65699
Decimal Longitude:	-122.41462
Location(OSWCR):	
City(OSWCR):	S SAN FRANCISCO
County(OSWCR):	San Mateo
Decimal Lat(OSWCR):	37.65699
Decim Long(OSWCR):	-122.41462
Data Source:	California Department of Water Resources - OSWCR(Well Numbers); California Department of Water Resources - Well Completion Reports

Map Key	Direction	Distance (mi)	Distance (ft)	Elevation (ft)	DB

33	N	0.26	1,369.87	106.30	WATER WELLS

WCR No:	WCR1993-005968
Location:	7 S LINDEN AVE
City:	S SAN FRANCI
County:	San Mateo
Decimal Latitude:	37.65699
Decimal Longitude:	-122.41462
Location(OSWCR):	7 S LINDEN AVE
City(OSWCR):	S SAN FRANCI
County(OSWCR):	San Mateo
Decimal Lat(OSWCR):	37.65699
Decim Long(OSWCR):	-122.41462
Data Source:	California Department of Water Resources - OSWCR(Well Numbers); California Department of Water Resources - Well Completion Reports

Map Key	Direction	Distance (mi)	Distance (ft)	Elevation (ft)	DB
33	N	0.26	1,369.87	106.30	WATER WELLS

WCR No:	WCR0216749
Location:	
City:	
County:	San Mateo
Decimal Latitude:	37.65699
Decimal Longitude:	-122.41462
Location(OSWCR):	
City(OSWCR):	
County(OSWCR):	San Mateo
Decimal Lat(OSWCR):	37.65699
Decim Long(OSWCR):	-122.41462
Data Source:	California Department of Water Resources - OSWCR(Well Numbers); California Department of Water Resources - Well Completion Reports

Map Key	Direction	Distance (mi)	Distance (ft)	Elevation (ft)	DB
33	N	0.26	1,369.87	106.30	WATER WELLS

WCR No:	WCR2003-000367
Location:	401 LINDEN AVE
City:	S SAN FRANCISCO
County:	San Mateo
Decimal Latitude:	37.65699
Decimal Longitude:	-122.41462
Location(OSWCR):	401 LINDEN AVE
City(OSWCR):	S SAN FRANCISCO
County(OSWCR):	San Mateo
Decimal Lat(OSWCR):	37.65699

Decim Long(OSWCR):	-122.41462
Data Source:	California Department of Water Resources - OSWCR(Well Numbers); California Department of Water Resources - Well Completion Reports

Map Key	Direction	Distance (mi)	Distance (ft)	Elevation (ft)	DB
33	N	0.26	1,369.87	106.30	WATER WELLS

WCR No:	WCR1989-011351
Location:	
City:	S SAN FRANCI
County:	San Mateo
Decimal Latitude:	37.65699
Decimal Longitude:	-122.41462
Location(OSWCR):	
City(OSWCR):	S SAN FRANCI
County(OSWCR):	San Mateo
Decimal Lat(OSWCR):	37.65699
Decim Long(OSWCR):	-122.41462
Data Source:	California Department of Water Resources - OSWCR(Well Numbers); California Department of Water Resources - Well Completion Reports

Map Key	Direction	Distance (mi)	Distance (ft)	Elevation (ft)	DB
33	N	0.26	1,369.87	106.30	WATER WELLS

WCR No:	WCR1987-005651
Location:	
City:	S SAN FRANCI
County:	San Mateo
Decimal Latitude:	37.65699
Decimal Longitude:	-122.41462
Location(OSWCR):	
City(OSWCR):	S SAN FRANCI
County(OSWCR):	San Mateo
Decimal Lat(OSWCR):	37.65699
Decim Long(OSWCR):	-122.41462
Data Source:	California Department of Water Resources - OSWCR(Well Numbers); California Department of Water Resources - Well Completion Reports

Map Key	Direction	Distance (mi)	Distance (ft)	Elevation (ft)	DB
33	N	0.26	1,369.87	106.30	WATER WELLS

WCR No:	WCR2003-006011
Location:	LINDEN AVE
City:	S SAN FRANCISCO
County:	San Mateo
Decimal Latitude:	37.65699
Decimal Longitude:	-122.41462

Location(OSWCR):	LINDEN AVE
City(OSWCR):	S SAN FRANCISCO
County(OSWCR):	San Mateo
Decimal Lat(OSWCR):	37.65699
Decim Long(OSWCR):	-122.41462
Data Source:	California Department of Water Resources - OSWCR(Well Numbers); California Department of Water Resources - Well Completion Reports

Map Key	Direction	Distance (mi)	Distance (ft)	Elevation (ft)	DB
33	N	0.26	1,369.87	106.30	WATER WELLS

WCR No:	WCR1994-005086
Location:	124 LINDEN AVE
City:	SOUTH SAN FRANCIS
County:	San Mateo
Decimal Latitude:	37.65699
Decimal Longitude:	-122.41462
Location(OSWCR):	124 LINDEN AVE
City(OSWCR):	SOUTH SAN FRANCIS
County(OSWCR):	San Mateo
Decimal Lat(OSWCR):	37.65699
Decim Long(OSWCR):	-122.41462
Data Source:	California Department of Water Resources - OSWCR(Well Numbers); California Department of Water Resources - Well Completion Reports

Map Key	Direction	Distance (mi)	Distance (ft)	Elevation (ft)	DB
33	N	0.26	1,369.87	106.30	WATER WELLS

WCR No:	WCR2000-006032
Location:	401 AIRPORT BLVD
City:	SAN FRANCISCO
County:	San Mateo
Decimal Latitude:	37.65699
Decimal Longitude:	-122.41462
Location(OSWCR):	401 AIRPORT BLVD
City(OSWCR):	SAN FRANCISCO
County(OSWCR):	San Mateo
Decimal Lat(OSWCR):	37.65699
Decim Long(OSWCR):	-122.41462
Data Source:	California Department of Water Resources - OSWCR(Well Numbers); California Department of Water Resources - Well Completion Reports

Map Key	Direction	Distance (mi)	Distance (ft)	Elevation (ft)	DB
33	N	0.26	1,369.87	106.30	WATER WELLS

WCR No:	WCR2007-000128
Location:	316 GRAND AVE

City:	S SAN FRANCISCO
County:	San Mateo
Decimal Latitude:	37.65699
Decimal Longitude:	-122.41462
Location(OSWCR):	316 GRAND AVE
City(OSWCR):	S SAN FRANCISCO
County(OSWCR):	San Mateo
Decimal Lat(OSWCR):	37.65699
Decim Long(OSWCR):	-122.41462
Data Source:	California Department of Water Resources - OSWCR(Well Numbers); California Department of Water Resources - Well Completion Reports

Map Key	Direction	Distance (mi)	Distance (ft)	Elevation (ft)	DB
33	N	0.26	1,369.87	106.30	WATER WELLS

WCR No:	WCR1993-005967
Location:	7 S LINDEN AVE
City:	S SAN FRANCI
County:	San Mateo
Decimal Latitude:	37.65699
Decimal Longitude:	-122.41462
Location(OSWCR):	7 S LINDEN AVE
City(OSWCR):	S SAN FRANCI
County(OSWCR):	San Mateo
Decimal Lat(OSWCR):	37.65699
Decim Long(OSWCR):	-122.41462
Data Source:	California Department of Water Resources - OSWCR(Well Numbers); California Department of Water Resources - Well Completion Reports

Map Key	Direction	Distance (mi)	Distance (ft)	Elevation (ft)	DB
34	NE	0.24	1,279.88	29.58	WATER WELLS

WCR No:	WCR2014-014910
Location:	401 LINDEN AVENUE
City:	SOUTH SAN FRANCISCO
County:	San Mateo
Decimal Latitude:	37.655571
Decimal Longitude:	-122.4095
Location(OSWCR):	401 LINDEN AVENUE
City(OSWCR):	SOUTH SAN FRANCISCO
County(OSWCR):	San Mateo
Decimal Lat(OSWCR):	37.655571
Decim Long(OSWCR):	-122.4095
Data Source:	California Department of Water Resources - OSWCR(Well Numbers); California Department of Water Resources - Well Completion Reports

Map Key	Direction	Distance (mi)	Distance (ft)	Elevation (ft)	DB

35	NNE	0.30	1,561.79	66.37	WATER WELLS

WCR No:	WCR2011-006363
Location:	MAPLE AVE & TAMARACK LN SE CORNER
City:	S SAN FRANCISCO
County:	San Mateo
Decimal Latitude:	37.6569444
Decimal Longitude:	-122.4119444
Location(OSWCR):	MAPLE AVE & TAMARACK LN SE CORNER
City(OSWCR):	S SAN FRANCISCO
County(OSWCR):	San Mateo
Decimal Lat(OSWCR):	37.6569444
Decim Long(OSWCR):	-122.4119444
Data Source:	California Department of Water Resources - OSWCR(Well Numbers); California Department of Water Resources - Well Completion Reports

Map Key	Direction	Distance (mi)	Distance (ft)	Elevation (ft)	DB
36	NE	0.27	1,402.51	34.29	WATER WELLS

WCR No:	WCR2014-014914
Location:	401 LINDEN AVENUE
City:	SOUTH SAN FRANCISCO
County:	San Mateo
Decimal Latitude:	37.656037
Decimal Longitude:	-122.4099
Location(OSWCR):	401 LINDEN AVENUE
City(OSWCR):	SOUTH SAN FRANCISCO
County(OSWCR):	San Mateo
Decimal Lat(OSWCR):	37.656037
Decim Long(OSWCR):	-122.4099
Data Source:	California Department of Water Resources - OSWCR(Well Numbers); California Department of Water Resources - Well Completion Reports

Map Key	Direction	Distance (mi)	Distance (ft)	Elevation (ft)	DB
37	NE	0.27	1,420.68	34.16	WATER WELLS

WCR No:	WCR2014-014897
Location:	401 LINDEN AVENUE
City:	SOUTH SAN FRANCISCO
County:	San Mateo
Decimal Latitude:	37.656111
Decimal Longitude:	-122.41
Location(OSWCR):	401 LINDEN AVENUE
City(OSWCR):	SOUTH SAN FRANCISCO
County(OSWCR):	San Mateo
Decimal Lat(OSWCR):	37.656111

Decim Long(OSWCR):	-122.41
Data Source:	California Department of Water Resources - OSWCR(Well Numbers); California Department of Water Resources - Well Completion Reports

Map Key	Direction	Distance (mi)	Distance (ft)	Elevation (ft)	DB
38	NE	0.27	1,442.91	33.25	WATER WELLS

WCR No:	WCR2014-014900
Location:	401 LINDEN AVENUE
City:	SOUTH SAN FRANCISCO
County:	San Mateo
Decimal Latitude:	37.656111
Decimal Longitude:	-122.409722
Location(OSWCR):	401 LINDEN AVENUE
City(OSWCR):	SOUTH SAN FRANCISCO
County(OSWCR):	San Mateo
Decimal Lat(OSWCR):	37.656111
Decim Long(OSWCR):	-122.409722
Data Source:	California Department of Water Resources - OSWCR(Well Numbers); California Department of Water Resources - Well Completion Reports

Map Key	Direction	Distance (mi)	Distance (ft)	Elevation (ft)	DB
38	NE	0.27	1,442.91	33.25	WATER WELLS

WCR No:	WCR2014-014895
Location:	401 LINDEN AVENUE
City:	SOUTH SAN FRANCISCO
County:	San Mateo
Decimal Latitude:	37.656111
Decimal Longitude:	-122.409722
Location(OSWCR):	401 LINDEN AVENUE
City(OSWCR):	SOUTH SAN FRANCISCO
County(OSWCR):	San Mateo
Decimal Lat(OSWCR):	37.656111
Decim Long(OSWCR):	-122.409722
Data Source:	California Department of Water Resources - OSWCR(Well Numbers); California Department of Water Resources - Well Completion Reports

Map Key	Direction	Distance (mi)	Distance (ft)	Elevation (ft)	DB
38	NE	0.27	1,442.91	33.25	WATER WELLS

WCR No:	WCR2014-014902
Location:	401 LINDEN AVENUE
City:	SOUTH SAN FRANCISCO
County:	San Mateo
Decimal Latitude:	37.656111
Decimal Longitude:	-122.409722

Location(OSWCR):	401 LINDEN AVENUE
City(OSWCR):	SOUTH SAN FRANCISCO
County(OSWCR):	San Mateo
Decimal Lat(OSWCR):	37.656111
Decim Long(OSWCR):	-122.409722
Data Source:	California Department of Water Resources - OSWCR(Well Numbers); California Department of Water Resources - Well Completion Reports

Map Key	Direction	Distance (mi)	Distance (ft)	Elevation (ft)	DB
38	NE	0.27	1,442.91	33.25	WATER WELLS

WCR No:	WCR2014-014903
Location:	401 LINDEN AVENUE
City:	SOUTH SAN FRANCISCO
County:	San Mateo
Decimal Latitude:	37.656111
Decimal Longitude:	-122.409722
Location(OSWCR):	401 LINDEN AVENUE
City(OSWCR):	SOUTH SAN FRANCISCO
County(OSWCR):	San Mateo
Decimal Lat(OSWCR):	37.656111
Decim Long(OSWCR):	-122.409722
Data Source:	California Department of Water Resources - OSWCR(Well Numbers); California Department of Water Resources - Well Completion Reports

Map Key	Direction	Distance (mi)	Distance (ft)	Elevation (ft)	DB
38	NE	0.27	1,442.91	33.25	WATER WELLS

WCR No:	WCR2014-014898
Location:	401 LINDEN AVENUE
City:	SOUTH SAN FRANCISCO
County:	San Mateo
Decimal Latitude:	37.656111
Decimal Longitude:	-122.409722
Location(OSWCR):	401 LINDEN AVENUE
City(OSWCR):	SOUTH SAN FRANCISCO
County(OSWCR):	San Mateo
Decimal Lat(OSWCR):	37.656111
Decim Long(OSWCR):	-122.409722
Data Source:	California Department of Water Resources - OSWCR(Well Numbers); California Department of Water Resources - Well Completion Reports

Map Key	Direction	Distance (mi)	Distance (ft)	Elevation (ft)	DB
38	NE	0.27	1,442.91	33.25	WATER WELLS

WCR No:	WCR2014-014920
Location:	401 LINDEN AVENUE

City:	SOUTH SAN FRANCISCO
County:	San Mateo
Decimal Latitude:	37.656111
Decimal Longitude:	-122.409722
Location(OSWCR):	401 LINDEN AVENUE
City(OSWCR):	SOUTH SAN FRANCISCO
County(OSWCR):	San Mateo
Decimal Lat(OSWCR):	37.656111
Decim Long(OSWCR):	-122.409722
Data Source:	California Department of Water Resources - OSWCR(Well Numbers); California Department of Water Resources - Well Completion Reports

Map Key	Direction	Distance (mi)	Distance (ft)	Elevation (ft)	DB
38	NE	0.27	1,442.91	33.25	WATER WELLS

WCR No:	WCR2014-014923
Location:	401 LINDEN AVENUE
City:	SOUTH SAN FRANCISCO
County:	San Mateo
Decimal Latitude:	37.656111
Decimal Longitude:	-122.409722
Location(OSWCR):	401 LINDEN AVENUE
City(OSWCR):	SOUTH SAN FRANCISCO
County(OSWCR):	San Mateo
Decimal Lat(OSWCR):	37.656111
Decim Long(OSWCR):	-122.409722
Data Source:	California Department of Water Resources - OSWCR(Well Numbers); California Department of Water Resources - Well Completion Reports

Map Key	Direction	Distance (mi)	Distance (ft)	Elevation (ft)	DB
38	NE	0.27	1,442.91	33.25	WATER WELLS

WCR No:	WCR2014-014901
Location:	401 LINDEN AVENUE
City:	SOUTH SAN FRANCISCO
County:	San Mateo
Decimal Latitude:	37.656111
Decimal Longitude:	-122.409722
Location(OSWCR):	401 LINDEN AVENUE
City(OSWCR):	SOUTH SAN FRANCISCO
County(OSWCR):	San Mateo
Decimal Lat(OSWCR):	37.656111
Decim Long(OSWCR):	-122.409722
Data Source:	California Department of Water Resources - OSWCR(Well Numbers); California Department of Water Resources - Well Completion Reports

Map Key	Direction	Distance (mi)	Distance (ft)	Elevation (ft)	DB

38	NE	0.27	1,442.91	33.25	WATER WELLS

WCR No:	WCR2014-014899
Location:	401 LINDEN AVENUE
City:	SOUTH SAN FRANCISCO
County:	San Mateo
Decimal Latitude:	37.656111
Decimal Longitude:	-122.409722
Location(OSWCR):	401 LINDEN AVENUE
City(OSWCR):	SOUTH SAN FRANCISCO
County(OSWCR):	San Mateo
Decimal Lat(OSWCR):	37.656111
Decim Long(OSWCR):	-122.409722
Data Source:	California Department of Water Resources - OSWCR(Well Numbers); California Department of Water Resources - Well Completion Reports

Map Key	Direction	Distance (mi)	Distance (ft)	Elevation (ft)	DB
38	NE	0.27	1,442.91	33.25	WATER WELLS

WCR No:	WCR2014-014896
Location:	401 LINDEN AVENUE
City:	SOUTH SAN FRANCISCO
County:	San Mateo
Decimal Latitude:	37.656111
Decimal Longitude:	-122.409722
Location(OSWCR):	401 LINDEN AVENUE
City(OSWCR):	SOUTH SAN FRANCISCO
County(OSWCR):	San Mateo
Decimal Lat(OSWCR):	37.656111
Decim Long(OSWCR):	-122.409722
Data Source:	California Department of Water Resources - OSWCR(Well Numbers); California Department of Water Resources - Well Completion Reports

Map Key	Direction	Distance (mi)	Distance (ft)	Elevation (ft)	DB
39	SSE	0.15	783.55	10.65	WATER WELLS

WCR No:	WCR2013-003589
Location:	
City:	S SAN FRANCISCO
County:	San Mateo
Decimal Latitude:	37.6486111
Decimal Longitude:	-122.4113889
Location(OSWCR):	
City(OSWCR):	S SAN FRANCISCO
County(OSWCR):	San Mateo
Decimal Lat(OSWCR):	37.6486111

Decim Long(OSWCR):	-122.4113889
Data Source:	California Department of Water Resources - OSWCR(Well Numbers); California Department of Water Resources - Well Completion Reports

Map Key	Direction	Distance (mi)	Distance (ft)	Elevation (ft)	DB
40	NE	0.27	1,432.07	33.08	WATER WELLS

WCR No:	WCR2014-014916
Location:	401 LINDEN AVENUE
City:	SOUTH SAN FRANCISCO
County:	San Mateo
Decimal Latitude:	37.656048
Decimal Longitude:	-122.4096
Location(OSWCR):	401 LINDEN AVENUE
City(OSWCR):	SOUTH SAN FRANCISCO
County(OSWCR):	San Mateo
Decimal Lat(OSWCR):	37.656048
Decim Long(OSWCR):	-122.4096
Data Source:	California Department of Water Resources - OSWCR(Well Numbers); California Department of Water Resources - Well Completion Reports

Map Key	Direction	Distance (mi)	Distance (ft)	Elevation (ft)	DB
41	S	0.16	837.07	9.94	WATER WELLS

WCR No:	WCR0242058
Location:	62 SOUTH LINDON AVE
City:	SOUTH SAN FRANCISCO
County:	San Mateo
Decimal Latitude:	37.648242476
Decimal Longitude:	-122.413047918
Location(OSWCR):	62 SOUTH LINDON AVE
City(OSWCR):	SOUTH SAN FRANCISCO
County(OSWCR):	San Mateo
Decimal Lat(OSWCR):	37.648242476
Decim Long(OSWCR):	-122.413047918
Data Source:	California Department of Water Resources - OSWCR(Well Numbers); California Department of Water Resources - Well Completion Reports

Map Key	Direction	Distance (mi)	Distance (ft)	Elevation (ft)	DB
42	NE	0.27	1,407.68	30.86	WATER WELLS

WCR No:	WCR2014-014906
Location:	401 LINDEN AVENUE
City:	SOUTH SAN FRANCISCO
County:	San Mateo
Decimal Latitude:	37.655885
Decimal Longitude:	-122.4093

Location(OSWCR):	401 LINDEN AVENUE
City(OSWCR):	SOUTH SAN FRANCISCO
County(OSWCR):	San Mateo
Decimal Lat(OSWCR):	37.655885
Decim Long(OSWCR):	-122.4093
Data Source:	California Department of Water Resources - OSWCR(Well Numbers); California Department of Water Resources - Well Completion Reports

Map Key	Direction	Distance (mi)	Distance (ft)	Elevation (ft)	DB
43	NE	0.26	1,392.38	28.14	WATER WELLS

WCR No:	WCR2014-014908
Location:	401 LINDEN AVENUE
City:	SOUTH SAN FRANCISCO
County:	San Mateo
Decimal Latitude:	37.655804
Decimal Longitude:	-122.4092
Location(OSWCR):	401 LINDEN AVENUE
City(OSWCR):	SOUTH SAN FRANCISCO
County(OSWCR):	San Mateo
Decimal Lat(OSWCR):	37.655804
Decim Long(OSWCR):	-122.4092
Data Source:	California Department of Water Resources - OSWCR(Well Numbers); California Department of Water Resources - Well Completion Reports

Map Key	Direction	Distance (mi)	Distance (ft)	Elevation (ft)	DB
44	NE	0.28	1,500.75	34.15	WATER WELLS

WCR No:	WCR2014-014922
Location:	401 LINDEN AVENUE
City:	SOUTH SAN FRANCISCO
County:	San Mateo
Decimal Latitude:	37.656295
Decimal Longitude:	-122.4098
Location(OSWCR):	401 LINDEN AVENUE
City(OSWCR):	SOUTH SAN FRANCISCO
County(OSWCR):	San Mateo
Decimal Lat(OSWCR):	37.656295
Decim Long(OSWCR):	-122.4098
Data Source:	California Department of Water Resources - OSWCR(Well Numbers); California Department of Water Resources - Well Completion Reports

Map Key	Direction	Distance (mi)	Distance (ft)	Elevation (ft)	DB
45	NE	0.27	1,436.22	30.86	WATER WELLS

WCR No:	WCR2014-014894
Location:	401 LINDEN AVENUE

City:	SOUTH SAN FRANCISCO
County:	San Mateo
Decimal Latitude:	37.656002
Decimal Longitude:	-122.4094
Location(OSWCR):	401 LINDEN AVENUE
City(OSWCR):	SOUTH SAN FRANCISCO
County(OSWCR):	San Mateo
Decimal Lat(OSWCR):	37.656002
Decim Long(OSWCR):	-122.4094
Data Source:	California Department of Water Resources - OSWCR(Well Numbers); California Department of Water Resources - Well Completion Reports

Map Key	Direction	Distance (mi)	Distance (ft)	Elevation (ft)	DB
46	NE	0.28	1,497.32	35.19	WATER WELLS

WCR No:	WCR2014-014918
Location:	401 LINDEN AVENUE
City:	SOUTH SAN FRANCISCO
County:	San Mateo
Decimal Latitude:	37.656237
Decimal Longitude:	-122.4096
Location(OSWCR):	401 LINDEN AVENUE
City(OSWCR):	SOUTH SAN FRANCISCO
County(OSWCR):	San Mateo
Decimal Lat(OSWCR):	37.656237
Decim Long(OSWCR):	-122.4096
Data Source:	California Department of Water Resources - OSWCR(Well Numbers); California Department of Water Resources - Well Completion Reports

Map Key	Direction	Distance (mi)	Distance (ft)	Elevation (ft)	DB
47	NE	0.28	1,489.54	29.63	WATER WELLS

WCR No:	WCR2014-014912
Location:	401 LINDEN AVENUE
City:	SOUTH SAN FRANCISCO
County:	San Mateo
Decimal Latitude:	37.656061
Decimal Longitude:	-122.4091
Location(OSWCR):	401 LINDEN AVENUE
City(OSWCR):	SOUTH SAN FRANCISCO
County(OSWCR):	San Mateo
Decimal Lat(OSWCR):	37.656061
Decim Long(OSWCR):	-122.4091
Data Source:	California Department of Water Resources - OSWCR(Well Numbers); California Department of Water Resources - Well Completion Reports

Map Key	Direction	Distance (mi)	Distance (ft)	Elevation (ft)	DB

48	NE	0.30	1,591.77	35.41	WATER WELLS

WCR No:	WCR2014-014921
Location:	401 LINDEN AVENUE
City:	SOUTH SAN FRANCISCO
County:	San Mateo
Decimal Latitude:	37.656509
Decimal Longitude:	-122.4096
Location(OSWCR):	401 LINDEN AVENUE
City(OSWCR):	SOUTH SAN FRANCISCO
County(OSWCR):	San Mateo
Decimal Lat(OSWCR):	37.656509
Decim Long(OSWCR):	-122.4096
Data Source:	California Department of Water Resources - OSWCR(Well Numbers); California Department of Water Resources - Well Completion Reports

Map Key	Direction	Distance (mi)	Distance (ft)	Elevation (ft)	DB
49	ENE	0.24	1,263.63	15.98	WATER WELLS

WCR No:	WCR2014-001060
Location:	296 AIRPORT BLVD
City:	S SAN FRNACISCO
County:	San Mateo
Decimal Latitude:	37.6541667
Decimal Longitude:	-122.4075
Location(OSWCR):	296 AIRPORT BLVD
City(OSWCR):	S SAN FRNACISCO
County(OSWCR):	San Mateo
Decimal Lat(OSWCR):	37.6541667
Decim Long(OSWCR):	-122.4075
Data Source:	California Department of Water Resources - OSWCR(Well Numbers); California Department of Water Resources - Well Completion Reports

Map Key	Direction	Distance (mi)	Distance (ft)	Elevation (ft)	DB
49	ENE	0.24	1,263.63	15.98	WATER WELLS

WCR No:	WCR2014-001059
Location:	296 AIRPORT BLVD
City:	S SAN FRNACISCO
County:	San Mateo
Decimal Latitude:	37.6541667
Decimal Longitude:	-122.4075
Location(OSWCR):	296 AIRPORT BLVD
City(OSWCR):	S SAN FRNACISCO
County(OSWCR):	San Mateo
Decimal Lat(OSWCR):	37.6541667

Decim Long(OSWCR):	-122.4075
Data Source:	California Department of Water Resources - OSWCR(Well Numbers); California Department of Water Resources - Well Completion Reports

Map Key	Direction	Distance (mi)	Distance (ft)	Elevation (ft)	DB
49	ENE	0.24	1,263.63	15.98	WATER WELLS

WCR No:	WCR2014-005174
Location:	296 AIRPORT BLVD
City:	S SAN FRNACISCO
County:	San Mateo
Decimal Latitude:	37.6541667
Decimal Longitude:	-122.4075
Location(OSWCR):	296 AIRPORT BLVD
City(OSWCR):	S SAN FRNACISCO
County(OSWCR):	San Mateo
Decimal Lat(OSWCR):	37.6541667
Decim Long(OSWCR):	-122.4075
Data Source:	California Department of Water Resources - OSWCR(Well Numbers); California Department of Water Resources - Well Completion Reports

Map Key	Direction	Distance (mi)	Distance (ft)	Elevation (ft)	DB
50	SSE	0.19	1,005.29	9.87	WATER WELLS

WCR No:	WCR2013-003590
Location:	57 S LINDEN AVE
City:	S SAN FRANCISCO
County:	San Mateo
Decimal Latitude:	37.6477778
Decimal Longitude:	-122.4122222
Location(OSWCR):	57 S LINDEN AVE
City(OSWCR):	S SAN FRANCISCO
County(OSWCR):	San Mateo
Decimal Lat(OSWCR):	37.6477778
Decim Long(OSWCR):	-122.4122222
Data Source:	California Department of Water Resources - OSWCR(Well Numbers); California Department of Water Resources - Well Completion Reports

Map Key	Direction	Distance (mi)	Distance (ft)	Elevation (ft)	DB
51	ENE	0.25	1,320.03	16.35	WATER WELLS

WCR No:	WCR2012-003113
Location:	296 AIRPORT BLVD
City:	S SAN FRANCISCO
County:	San Mateo
Decimal Latitude:	37.6544444
Decimal Longitude:	-122.4075

Location(OSWCR):	296 AIRPORT BLVD
City(OSWCR):	S SAN FRANCISCO
County(OSWCR):	San Mateo
Decimal Lat(OSWCR):	37.6544444
Decim Long(OSWCR):	-122.4075
Data Source:	California Department of Water Resources - OSWCR(Well Numbers); California Department of Water Resources - Well Completion Reports

Map Key	Direction	Distance (mi)	Distance (ft)	Elevation (ft)	DB
52	SSE	0.19	1,018.13	11.47	WATER WELLS

WCR No:	WCR2013-003592
Location:	
City:	S SAN FRANCISCO
County:	San Mateo
Decimal Latitude:	37.6477778
Decimal Longitude:	-122.4119444
Location(OSWCR):	
City(OSWCR):	S SAN FRANCISCO
County(OSWCR):	San Mateo
Decimal Lat(OSWCR):	37.6477778
Decim Long(OSWCR):	-122.4119444
Data Source:	California Department of Water Resources - OSWCR(Well Numbers); California Department of Water Resources - Well Completion Reports

Map Key	Direction	Distance (mi)	Distance (ft)	Elevation (ft)	DB
52	SSE	0.19	1,018.13	11.47	WATER WELLS

WCR No:	WCR2013-003591
Location:	57 S LINDEN AVE
City:	S SAN FRANCISCO
County:	San Mateo
Decimal Latitude:	37.6477778
Decimal Longitude:	-122.4119444
Location(OSWCR):	57 S LINDEN AVE
City(OSWCR):	S SAN FRANCISCO
County(OSWCR):	San Mateo
Decimal Lat(OSWCR):	37.6477778
Decim Long(OSWCR):	-122.4119444
Data Source:	California Department of Water Resources - OSWCR(Well Numbers); California Department of Water Resources - Well Completion Reports

Map Key	Direction	Distance (mi)	Distance (ft)	Elevation (ft)	DB
53	SSE	0.21	1,105.73	11.51	WATER WELLS

WCR No:	WCR2013-000885
Location:	

City:	S SAN FRANCISCO
County:	San Mateo
Decimal Latitude:	37.6475
Decimal Longitude:	-122.4122222
Location(OSWCR):	
City(OSWCR):	S SAN FRANCISCO
County(OSWCR):	San Mateo
Decimal Lat(OSWCR):	37.6475
Decim Long(OSWCR):	-122.4122222
Data Source:	California Department of Water Resources - OSWCR(Well Numbers); California Department of Water Resources - Well Completion Reports

Map Key	Direction	Distance (mi)	Distance (ft)	Elevation (ft)	DB
54	S	0.22	1,159.08	10.78	WATER WELLS

WCR No:	WCR2020-011533
Location:	69 S LINDEN AVE
City:	SOUTH SAN FRANCISCO
County:	San Mateo
Decimal Latitude:	37.6473365
Decimal Longitude:	-122.4125217
Location(OSWCR):	69 S LINDEN AVE
City(OSWCR):	SOUTH SAN FRANCISCO
County(OSWCR):	San Mateo
Decimal Lat(OSWCR):	37.6473365
Decim Long(OSWCR):	-122.4125217
Data Source:	California Department of Water Resources - OSWCR(Well Numbers); California Department of Water Resources - Well Completion Reports

Map Key	Direction	Distance (mi)	Distance (ft)	Elevation (ft)	DB
54	S	0.22	1,159.08	10.78	WATER WELLS

WCR No:	WCR2020-011531
Location:	69 S LINDEN AVE
City:	SOUTH SAN FRANCISCO
County:	San Mateo
Decimal Latitude:	37.6473365
Decimal Longitude:	-122.4125217
Location(OSWCR):	69 S LINDEN AVE
City(OSWCR):	SOUTH SAN FRANCISCO
County(OSWCR):	San Mateo
Decimal Lat(OSWCR):	37.6473365
Decim Long(OSWCR):	-122.4125217
Data Source:	California Department of Water Resources - OSWCR(Well Numbers); California Department of Water Resources - Well Completion Reports

Map Key	Direction	Distance (mi)	Distance (ft)	Elevation (ft)	DB

55	W	0.30	1,568.56	8.06	WATER WELLS

WCR No:	WCR2011-006364
Location:	N CANAL ST & IDLEWOOD DR NE CORNER
City:	S SAN FRANCISCO
County:	San Mateo
Decimal Latitude:	37.6522222
Decimal Longitude:	-122.4213889
Location(OSWCR):	N CANAL ST & IDLEWOOD DR NE CORNER
City(OSWCR):	S SAN FRANCISCO
County(OSWCR):	San Mateo
Decimal Lat(OSWCR):	37.6522222
Decim Long(OSWCR):	-122.4213889
Data Source:	California Department of Water Resources - OSWCR(Well Numbers); California Department of Water Resources - Well Completion Reports

Map Key	Direction	Distance (mi)	Distance (ft)	Elevation (ft)	DB
56	E	0.30	1,570.22	15.19	WATER WELLS

WCR No:	WCR2023-007774
Location:	
City:	
County:	San Mateo
Decimal Latitude:	37.6529078
Decimal Longitude:	-122.4058257
Location(OSWCR):	
City(OSWCR):	
County(OSWCR):	
Decimal Lat(OSWCR):	
Decim Long(OSWCR):	
Data Source:	California Department of Water Resources - Well Completion Reports

Map Key	Direction	Distance (mi)	Distance (ft)	Elevation (ft)	DB
57	ENE	0.32	1,712.15	17.00	WATER WELLS

WCR No:	WCR2013-002610
Location:	121 E GRAND AVE & RR
City:	S SAN FRNACISCO
County:	San Mateo
Decimal Latitude:	37.6547222
Decimal Longitude:	-122.4061111
Location(OSWCR):	121 E GRAND AVE & RR
City(OSWCR):	S SAN FRNACISCO
County(OSWCR):	San Mateo
Decimal Lat(OSWCR):	37.6547222
Decim Long(OSWCR):	-122.4061111

Data Source: California Department of Water Resources - OSWCR(Well Numbers); California Department of Water Resources - Well Completion Reports

Map Key	Direction	Distance (mi)	Distance (ft)	Elevation (ft)	DB
57	ENE	0.32	1,712.15	17.00	WATER WELLS

WCR No:	WCR2013-002609
Location:	121 E GRAND AVE & RR
City:	S SAN FRNACISCO
County:	San Mateo
Decimal Latitude:	37.6547222
Decimal Longitude:	-122.4061111
Location(OSWCR):	121 E GRAND AVE & RR
City(OSWCR):	S SAN FRNACISCO
County(OSWCR):	San Mateo
Decimal Lat(OSWCR):	37.6547222
Decim Long(OSWCR):	-122.4061111
Data Source:	California Department of Water Resources - OSWCR(Well Numbers); California Department of Water Resources - Well Completion Reports

Map Key	Direction	Distance (mi)	Distance (ft)	Elevation (ft)	DB
57	ENE	0.32	1,712.15	17.00	WATER WELLS

WCR No:	WCR2013-002608
Location:	121 E GRAND AVE & RR
City:	S SAN FRNACISCO
County:	San Mateo
Decimal Latitude:	37.6547222
Decimal Longitude:	-122.4061111
Location(OSWCR):	121 E GRAND AVE & RR
City(OSWCR):	S SAN FRNACISCO
County(OSWCR):	San Mateo
Decimal Lat(OSWCR):	37.6547222
Decim Long(OSWCR):	-122.4061111
Data Source:	California Department of Water Resources - OSWCR(Well Numbers); California Department of Water Resources - Well Completion Reports

Map Key	Direction	Distance (mi)	Distance (ft)	Elevation (ft)	DB
58	E	0.30	1,583.07	16.17	WATER WELLS

WCR No:	WCR2017-009073
Location:	105 ASSOCIATED ROAD
City:	SOUTH SAN FRANCISCO
County:	San Mateo
Decimal Latitude:	37.652422
Decimal Longitude:	-122.405733
Location(OSWCR):	105 ASSOCIATED ROAD

City(OSWCR):	SOUTH SAN FRANCISCO
County(OSWCR):	San Mateo
Decimal Lat(OSWCR):	37.652422
Decim Long(OSWCR):	-122.405733
Data Source:	California Department of Water Resources - OSWCR(Well Numbers); California Department of Water Resources - Well Completion Reports

Map Key	Direction	Distance (mi)	Distance (ft)	Elevation (ft)	DB
59	NNE	0.43	2,285.32	83.37	WATER WELLS

WCR No:	WCR2022-003818
Location:	610 Maple AVE
City:	South San Francisco
County:	San Mateo
Decimal Latitude:	37.658877
Decimal Longitude:	-122.411354
Location(OSWCR):	610 Maple AVE
City(OSWCR):	South San Francisco
County(OSWCR):	San Mateo
Decimal Lat(OSWCR):	37.658877
Decim Long(OSWCR):	-122.411354
Data Source:	California Department of Water Resources - OSWCR(Well Numbers); California Department of Water Resources - Well Completion Reports

Map Key	Direction	Distance (mi)	Distance (ft)	Elevation (ft)	DB
60	E	0.31	1,611.40	14.57	WATER WELLS

WCR No:	WCR2017-009070
Location:	105 ASSOCIATED ROAD
City:	SOUTH SAN FRANCISCO
County:	San Mateo
Decimal Latitude:	37.652907
Decimal Longitude:	-122.405682
Location(OSWCR):	105 ASSOCIATED ROAD
City(OSWCR):	SOUTH SAN FRANCISCO
County(OSWCR):	San Mateo
Decimal Lat(OSWCR):	37.652907
Decim Long(OSWCR):	-122.405682
Data Source:	California Department of Water Resources - OSWCR(Well Numbers); California Department of Water Resources - Well Completion Reports

Map Key	Direction	Distance (mi)	Distance (ft)	Elevation (ft)	DB
61	E	0.31	1,621.80	14.57	WATER WELLS

WCR No:	WCR2017-009071
Location:	105 ASSOCIATED ROAD
City:	SOUTH SAN FRANCISCO

County:	San Mateo
Decimal Latitude:	37.652938
Decimal Longitude:	-122.405651
Location(OSWCR):	105 ASSOCIATED ROAD
City(OSWCR):	SOUTH SAN FRANCISCO
County(OSWCR):	San Mateo
Decimal Lat(OSWCR):	37.652938
Decim Long(OSWCR):	-122.405651
Data Source:	California Department of Water Resources - OSWCR(Well Numbers); California Department of Water Resources - Well Completion Reports

Map Key	Direction	Distance (mi)	Distance (ft)	Elevation (ft)	DB
62	E	0.31	1,650.49	13.24	WATER WELLS

WCR No:	WCR2023-007786
Location:	
City:	
County:	San Mateo
Decimal Latitude:	37.6529319
Decimal Longitude:	-122.4055499
Location(OSWCR):	
City(OSWCR):	
County(OSWCR):	
Decimal Lat(OSWCR):	
Decim Long(OSWCR):	
Data Source:	California Department of Water Resources - Well Completion Reports

Map Key	Direction	Distance (mi)	Distance (ft)	Elevation (ft)	DB
63	E	0.31	1,661.81	13.57	WATER WELLS

WCR No:	WCR2023-007775
Location:	
City:	
County:	San Mateo
Decimal Latitude:	37.6529758
Decimal Longitude:	-122.4055181
Location(OSWCR):	
City(OSWCR):	
County(OSWCR):	
Decimal Lat(OSWCR):	
Decim Long(OSWCR):	
Data Source:	California Department of Water Resources - Well Completion Reports

Map Key	Direction	Distance (mi)	Distance (ft)	Elevation (ft)	DB
64	NNE	0.44	2,338.81	85.20	WATER WELLS

WCR No:	WCR2022-003815
Location:	604 Maple AVE
City:	South San Francisco
County:	San Mateo
Decimal Latitude:	37.65903
Decimal Longitude:	-122.411356
Location(OSWCR):	604 Maple AVE
City(OSWCR):	South San Francisco
County(OSWCR):	San Mateo
Decimal Lat(OSWCR):	37.65903
Decim Long(OSWCR):	-122.411356
Data Source:	California Department of Water Resources - OSWCR(Well Numbers); California Department of Water Resources - Well Completion Reports

Map Key	Direction	Distance (mi)	Distance (ft)	Elevation (ft)	DB
65	E	0.32	1,678.86	14.65	WATER WELLS

WCR No:	WCR2023-007753
Location:	
City:	
County:	San Mateo
Decimal Latitude:	37.6532133
Decimal Longitude:	-122.4055091
Location(OSWCR):	
City(OSWCR):	
County(OSWCR):	
Decimal Lat(OSWCR):	
Decim Long(OSWCR):	
Data Source:	California Department of Water Resources - Well Completion Reports

Map Key	Direction	Distance (mi)	Distance (ft)	Elevation (ft)	DB
66	E	0.31	1,657.62	13.45	WATER WELLS

WCR No:	WCR2023-007777
Location:	
City:	
County:	San Mateo
Decimal Latitude:	37.6525952
Decimal Longitude:	-122.4054841
Location(OSWCR):	
City(OSWCR):	
County(OSWCR):	
Decimal Lat(OSWCR):	
Decim Long(OSWCR):	
Data Source:	California Department of Water Resources - Well Completion Reports

Map Key	Direction	Distance (mi)	Distance (ft)	Elevation (ft)	DB
67	E	0.34	1,812.95	12.58	WATER WELLS

WCR No:	WCR2023-006723
Location:	
City:	
County:	San Mateo
Decimal Latitude:	37.6528104
Decimal Longitude:	-122.4049671
Location(OSWCR):	
City(OSWCR):	
County(OSWCR):	
Decimal Lat(OSWCR):	
Decim Long(OSWCR):	
Data Source:	California Department of Water Resources - Well Completion Reports

Map Key	Direction	Distance (mi)	Distance (ft)	Elevation (ft)	DB
68	E	0.34	1,807.48	11.23	WATER WELLS

WCR No:	WCR2023-006724
Location:	
City:	
County:	San Mateo
Decimal Latitude:	37.6525677
Decimal Longitude:	-122.4049637
Location(OSWCR):	
City(OSWCR):	
County(OSWCR):	
Decimal Lat(OSWCR):	
Decim Long(OSWCR):	
Data Source:	California Department of Water Resources - Well Completion Reports

Map Key	Direction	Distance (mi)	Distance (ft)	Elevation (ft)	DB
69	E	0.35	1,835.70	15.02	WATER WELLS

WCR No:	WCR2023-006722
Location:	
City:	
County:	San Mateo
Decimal Latitude:	37.6531559
Decimal Longitude:	-122.4049453
Location(OSWCR):	
City(OSWCR):	
County(OSWCR):	

Decimal Lat(OSWCR):
Decim Long(OSWCR):
Data Source: California Department of Water Resources - Well Completion Reports

Map Key	Direction	Distance (mi)	Distance (ft)	Elevation (ft)	DB
70	E	0.35	1,828.08	10.53	WATER WELLS

WCR No: WCR2023-006725
Location: 180 Sylvester RD
City: South San francisco
County: San Mateo
Decimal Latitude: 37.6525087
Decimal Longitude: -122.4048893
Location(OSWCR):
City(OSWCR):
County(OSWCR):
Decimal Lat(OSWCR):
Decim Long(OSWCR):
Data Source: California Department of Water Resources - Well Completion Reports

Map Key	Direction	Distance (mi)	Distance (ft)	Elevation (ft)	DB
71	NE	0.46	2,431.93	48.47	WATER WELLS

WCR No: WCR0102758
Location: 616 LINDEN AVE
City: SOUTH SAN FRANCISCO
County: San Mateo
Decimal Latitude: 37.658679531
Decimal Longitude: -122.408604497
Location(OSWCR): 616 LINDEN AVE
City(OSWCR): SOUTH SAN FRANCISCO
County(OSWCR): San Mateo
Decimal Lat(OSWCR): 37.658679531
Decim Long(OSWCR): -122.408604497
Data Source: California Department of Water Resources - OSWCR(Well Numbers); California Department of Water Resources - Well Completion Reports

Map Key	Direction	Distance (mi)	Distance (ft)	Elevation (ft)	DB
72	SSE	0.35	1,842.86	11.99	WATER WELLS

WCR No: WCR0313306
Location: 1383 LOWRIE AVENUE
City: S SAN FRANCISCO
County: San Mateo
Decimal Latitude: 37.6455555555556

Decimal Longitude:	-122.411388888889
Location(OSWCR):	1383 LOWRIE AVENUE
City(OSWCR):	S SAN FRANCISCO
County(OSWCR):	San Mateo
Decimal Lat(OSWCR):	37.6455555555556
Decim Long(OSWCR):	-122.411388888889
Data Source:	California Department of Water Resources - OSWCR(Well Numbers); California Department of Water Resources - Well Completion Reports

Map Key	Direction	Distance (mi)	Distance (ft)	Elevation (ft)	DB
72	SSE	0.35	1,842.86	11.99	WATER WELLS

WCR No:	WCR0258048
Location:	1383 LOWRIE AVENUE
City:	S SAN FRANCISCO
County:	San Mateo
Decimal Latitude:	37.6455555555556
Decimal Longitude:	-122.411388888889
Location(OSWCR):	1383 LOWRIE AVENUE
City(OSWCR):	S SAN FRANCISCO
County(OSWCR):	San Mateo
Decimal Lat(OSWCR):	37.6455555555556
Decim Long(OSWCR):	-122.411388888889
Data Source:	California Department of Water Resources - OSWCR(Well Numbers); California Department of Water Resources - Well Completion Reports

Map Key	Direction	Distance (mi)	Distance (ft)	Elevation (ft)	DB
72	SSE	0.35	1,842.86	11.99	WATER WELLS

WCR No:	WCR0030510
Location:	1383 LOWRIE AVENUE
City:	S SAN FRANCISCO
County:	San Mateo
Decimal Latitude:	37.6455555555556
Decimal Longitude:	-122.411388888889
Location(OSWCR):	1383 LOWRIE AVENUE
City(OSWCR):	S SAN FRANCISCO
County(OSWCR):	San Mateo
Decimal Lat(OSWCR):	37.6455555555556
Decim Long(OSWCR):	-122.411388888889
Data Source:	California Department of Water Resources - OSWCR(Well Numbers); California Department of Water Resources - Well Completion Reports

Map Key	Direction	Distance (mi)	Distance (ft)	Elevation (ft)	DB
73	SSW	0.43	2,280.45	15.53	WATER WELLS

WCR No:	WCR2008-005658

Location:	224 RYAN WAY
City:	S SAN FRANCISCO
County:	San Mateo
Decimal Latitude:	37.6463889
Decimal Longitude:	-122.4186111
Location(OSWCR):	224 RYAN WAY
City(OSWCR):	S SAN FRANCISCO
County(OSWCR):	San Mateo
Decimal Lat(OSWCR):	37.6463889
Decim Long(OSWCR):	-122.4186111
Data Source:	California Department of Water Resources - OSWCR(Well Numbers); California Department of Water Resources - Well Completion Reports

Map Key	Direction	Distance (mi)	Distance (ft)	Elevation (ft)	DB
74	SW	0.47	2,461.50	19.17	WATER WELLS

WCR No:	WCR2016-011726
Location:	246 S. SPRUCE AVE.
City:	SOUTH SAN FRANCISCO
County:	San Mateo
Decimal Latitude:	37.6475
Decimal Longitude:	-122.420556
Location(OSWCR):	246 S. SPRUCE AVE.
City(OSWCR):	SOUTH SAN FRANCISCO
County(OSWCR):	San Mateo
Decimal Lat(OSWCR):	37.6475
Decim Long(OSWCR):	-122.420556
Data Source:	California Department of Water Resources - OSWCR(Well Numbers); California Department of Water Resources - Well Completion Reports

Map Key	Direction	Distance (mi)	Distance (ft)	Elevation (ft)	DB
74	SW	0.47	2,461.50	19.17	WATER WELLS

WCR No:	WCR2016-011718
Location:	230 S. SPRUCE AVE
City:	SOUTH SAN FRANCISCO
County:	San Mateo
Decimal Latitude:	37.6475
Decimal Longitude:	-122.420556
Location(OSWCR):	230 S. SPRUCE AVE
City(OSWCR):	SOUTH SAN FRANCISCO
County(OSWCR):	San Mateo
Decimal Lat(OSWCR):	37.6475
Decim Long(OSWCR):	-122.420556
Data Source:	California Department of Water Resources - OSWCR(Well Numbers); California Department of Water Resources - Well Completion Reports

Map Key	Direction	Distance (mi)	Distance (ft)	Elevation (ft)	DB

74	SW	0.47	2,461.50	19.17	WATER WELLS

WCR No:	WCR2016-011731
Location:	246 S. SPRUCE AVE.
City:	SOUTH SAN FRANCISCO
County:	San Mateo
Decimal Latitude:	37.6475
Decimal Longitude:	-122.420556
Location(OSWCR):	246 S. SPRUCE AVE.
City(OSWCR):	SOUTH SAN FRANCISCO
County(OSWCR):	San Mateo
Decimal Lat(OSWCR):	37.6475
Decim Long(OSWCR):	-122.420556
Data Source:	California Department of Water Resources - OSWCR(Well Numbers); California Department of Water Resources - Well Completion Reports

Map Key	Direction	Distance (mi)	Distance (ft)	Elevation (ft)	DB
74	SW	0.47	2,461.50	19.17	WATER WELLS

WCR No:	WCR2016-011729
Location:	246 S. SPRUCE AVE.
City:	SOUTH SAN FRANCISCO
County:	San Mateo
Decimal Latitude:	37.6475
Decimal Longitude:	-122.420556
Location(OSWCR):	246 S. SPRUCE AVE.
City(OSWCR):	SOUTH SAN FRANCISCO
County(OSWCR):	San Mateo
Decimal Lat(OSWCR):	37.6475
Decim Long(OSWCR):	-122.420556
Data Source:	California Department of Water Resources - OSWCR(Well Numbers); California Department of Water Resources - Well Completion Reports

Map Key	Direction	Distance (mi)	Distance (ft)	Elevation (ft)	DB
74	SW	0.47	2,461.50	19.17	WATER WELLS

WCR No:	WCR2016-011743
Location:	230 S. SPRUCE AVE
City:	SOUTH SAN FRANCISCO
County:	San Mateo
Decimal Latitude:	37.6475
Decimal Longitude:	-122.420556
Location(OSWCR):	230 S. SPRUCE AVE
City(OSWCR):	SOUTH SAN FRANCISCO
County(OSWCR):	San Mateo
Decimal Lat(OSWCR):	37.6475

Decim Long(OSWCR):	-122.420556
Data Source:	California Department of Water Resources - OSWCR(Well Numbers); California Department of Water Resources - Well Completion Reports

Map Key	Direction	Distance (mi)	Distance (ft)	Elevation (ft)	DB
74	SW	0.47	2,461.50	19.17	WATER WELLS

WCR No:	WCR2016-011719
Location:	230 S. SPRUCE AVE
City:	SOUTH SAN FRANCISCO
County:	San Mateo
Decimal Latitude:	37.6475
Decimal Longitude:	-122.420556
Location(OSWCR):	230 S. SPRUCE AVE
City(OSWCR):	SOUTH SAN FRANCISCO
County(OSWCR):	San Mateo
Decimal Lat(OSWCR):	37.6475
Decim Long(OSWCR):	-122.420556
Data Source:	California Department of Water Resources - OSWCR(Well Numbers); California Department of Water Resources - Well Completion Reports

Map Key	Direction	Distance (mi)	Distance (ft)	Elevation (ft)	DB
74	SW	0.47	2,461.50	19.17	WATER WELLS

WCR No:	WCR2016-011734
Location:	230 S. SPRUCE AVE
City:	SOUTH SAN FRANCISCO
County:	San Mateo
Decimal Latitude:	37.6475
Decimal Longitude:	-122.420556
Location(OSWCR):	230 S. SPRUCE AVE
City(OSWCR):	SOUTH SAN FRANCISCO
County(OSWCR):	San Mateo
Decimal Lat(OSWCR):	37.6475
Decim Long(OSWCR):	-122.420556
Data Source:	California Department of Water Resources - OSWCR(Well Numbers); California Department of Water Resources - Well Completion Reports

Map Key	Direction	Distance (mi)	Distance (ft)	Elevation (ft)	DB
74	SW	0.47	2,461.50	19.17	WATER WELLS

WCR No:	WCR2016-011725
Location:	230 S. SPRUCE AVE.
City:	SOUTH SAN FRANCISCO
County:	San Mateo
Decimal Latitude:	37.6475
Decimal Longitude:	-122.420556

Location(OSWCR):	230 S. SPRUCE AVE.
City(OSWCR):	SOUTH SAN FRANCISCO
County(OSWCR):	San Mateo
Decimal Lat(OSWCR):	37.6475
Decim Long(OSWCR):	-122.420556
Data Source:	California Department of Water Resources - OSWCR(Well Numbers); California Department of Water Resources - Well Completion Reports

Map Key	Direction	Distance (mi)	Distance (ft)	Elevation (ft)	DB
74	SW	0.47	2,461.50	19.17	WATER WELLS

WCR No:	WCR2016-011732
Location:	246 S. SPRUCE AVE.
City:	SOUTH SAN FRANCISCO
County:	San Mateo
Decimal Latitude:	37.6475
Decimal Longitude:	-122.420556
Location(OSWCR):	246 S. SPRUCE AVE.
City(OSWCR):	SOUTH SAN FRANCISCO
County(OSWCR):	San Mateo
Decimal Lat(OSWCR):	37.6475
Decim Long(OSWCR):	-122.420556
Data Source:	California Department of Water Resources - OSWCR(Well Numbers); California Department of Water Resources - Well Completion Reports

Map Key	Direction	Distance (mi)	Distance (ft)	Elevation (ft)	DB
74	SW	0.47	2,461.50	19.17	WATER WELLS

WCR No:	WCR2016-011733
Location:	246 S. SPRUCE AVE.
City:	SOUTH SAN FRANCISCO
County:	San Mateo
Decimal Latitude:	37.6475
Decimal Longitude:	-122.420556
Location(OSWCR):	246 S. SPRUCE AVE.
City(OSWCR):	SOUTH SAN FRANCISCO
County(OSWCR):	San Mateo
Decimal Lat(OSWCR):	37.6475
Decim Long(OSWCR):	-122.420556
Data Source:	California Department of Water Resources - OSWCR(Well Numbers); California Department of Water Resources - Well Completion Reports

Map Key	Direction	Distance (mi)	Distance (ft)	Elevation (ft)	DB
74	SW	0.47	2,461.50	19.17	WATER WELLS

WCR No:	WCR2016-011730
Location:	246 S. SPRUCE AVE.

City:	SOUTH SAN FRANCISCO
County:	San Mateo
Decimal Latitude:	37.6475
Decimal Longitude:	-122.420556
Location(OSWCR):	246 S. SPRUCE AVE.
City(OSWCR):	SOUTH SAN FRANCISCO
County(OSWCR):	San Mateo
Decimal Lat(OSWCR):	37.6475
Decim Long(OSWCR):	-122.420556
Data Source:	California Department of Water Resources - OSWCR(Well Numbers); California Department of Water Resources - Well Completion Reports

Map Key	Direction	Distance (mi)	Distance (ft)	Elevation (ft)	DB
74	SW	0.47	2,461.50	19.17	WATER WELLS

WCR No:	WCR2016-011720
Location:	246 S. SPRUCE AVE.
City:	SOUTH SAN FRANCISCO
County:	San Mateo
Decimal Latitude:	37.6475
Decimal Longitude:	-122.420556
Location(OSWCR):	246 S. SPRUCE AVE.
City(OSWCR):	SOUTH SAN FRANCISCO
County(OSWCR):	San Mateo
Decimal Lat(OSWCR):	37.6475
Decim Long(OSWCR):	-122.420556
Data Source:	California Department of Water Resources - OSWCR(Well Numbers); California Department of Water Resources - Well Completion Reports

Map Key	Direction	Distance (mi)	Distance (ft)	Elevation (ft)	DB
75	NE	0.46	2,417.88	18.26	WATER WELLS

WCR No:	WCR2015-011293
Location:	590 DUBUQUE AVENUE
City:	SOUTH SAN FRANCISCO
County:	San Mateo
Decimal Latitude:	37.657222
Decimal Longitude:	-122.405556
Location(OSWCR):	590 DUBUQUE AVENUE
City(OSWCR):	SOUTH SAN FRANCISCO
County(OSWCR):	San Mateo
Decimal Lat(OSWCR):	37.657222
Decim Long(OSWCR):	-122.405556
Data Source:	California Department of Water Resources - OSWCR(Well Numbers); California Department of Water Resources - Well Completion Reports

Map Key	Direction	Distance (mi)	Distance (ft)	Elevation (ft)	DB

76	SE	0.41	2,152.66	9.48	WATER WELLS

WCR No:	WCR2005-004974
Location:	248 S. AIRPORT BLVD
City:	S. SAN FRANCISCO
County:	San Mateo
Decimal Latitude:	37.6479493852
Decimal Longitude:	-122.405943087
Location(OSWCR):	248 S. AIRPORT BLVD
City(OSWCR):	S. SAN FRANCISCO
County(OSWCR):	San Mateo
Decimal Lat(OSWCR):	37.6479493852
Decim Long(OSWCR):	-122.405943087
Data Source:	California Department of Water Resources - OSWCR(Well Numbers); California Department of Water Resources - Well Completion Reports

Map Key	Direction	Distance (mi)	Distance (ft)	Elevation (ft)	DB
77	SE	0.41	2,165.02	11.12	WATER WELLS

WCR No:	WCR2005-004973
Location:	248 S. AIRPORT BLVD
City:	S. SAN FRANCISCO
County:	San Mateo
Decimal Latitude:	37.6480556
Decimal Longitude:	-122.4058333
Location(OSWCR):	248 S. AIRPORT BLVD
City(OSWCR):	S. SAN FRANCISCO
County(OSWCR):	San Mateo
Decimal Lat(OSWCR):	37.6480556
Decim Long(OSWCR):	-122.4058333
Data Source:	California Department of Water Resources - OSWCR(Well Numbers); California Department of Water Resources - Well Completion Reports

Map Key	Direction	Distance (mi)	Distance (ft)	Elevation (ft)	DB
78	SW	0.50	2,621.86	19.28	WATER WELLS

WCR No:	WCR2016-011724
Location:	245 S. SPRUCE AVE.
City:	SOUTH SAN FRANCISCO
County:	San Mateo
Decimal Latitude:	37.646944
Decimal Longitude:	-122.420556
Location(OSWCR):	245 S. SPRUCE AVE.
City(OSWCR):	SOUTH SAN FRANCISCO
County(OSWCR):	San Mateo
Decimal Lat(OSWCR):	37.646944

Decim Long(OSWCR):	-122.420556
Data Source:	California Department of Water Resources - OSWCR(Well Numbers); California Department of Water Resources - Well Completion Reports

Map Key	Direction	Distance (mi)	Distance (ft)	Elevation (ft)	DB
78	SW	0.50	2,621.86	19.28	WATER WELLS

WCR No:	WCR2016-011728
Location:	200 BLOCK OF S. SPRUCE AVE
City:	SOUTH SAN FRANCISCO
County:	San Mateo
Decimal Latitude:	37.646944
Decimal Longitude:	-122.420556
Location(OSWCR):	200 BLOCK OF S. SPRUCE AVE
City(OSWCR):	SOUTH SAN FRANCISCO
County(OSWCR):	San Mateo
Decimal Lat(OSWCR):	37.646944
Decim Long(OSWCR):	-122.420556
Data Source:	California Department of Water Resources - OSWCR(Well Numbers); California Department of Water Resources - Well Completion Reports

Map Key	Direction	Distance (mi)	Distance (ft)	Elevation (ft)	DB
78	SW	0.50	2,621.86	19.28	WATER WELLS

WCR No:	WCR2016-011727
Location:	200 BLOCK OF S. SPRUCE AVE
City:	SOUTH SAN FRANCISCO
County:	San Mateo
Decimal Latitude:	37.646944
Decimal Longitude:	-122.420556
Location(OSWCR):	200 BLOCK OF S. SPRUCE AVE
City(OSWCR):	SOUTH SAN FRANCISCO
County(OSWCR):	San Mateo
Decimal Lat(OSWCR):	37.646944
Decim Long(OSWCR):	-122.420556
Data Source:	California Department of Water Resources - OSWCR(Well Numbers); California Department of Water Resources - Well Completion Reports

Map Key	Direction	Distance (mi)	Distance (ft)	Elevation (ft)	DB
79	SW	0.49	2,595.58	20.81	WATER WELLS

WCR No:	WCR2015-012117
Location:	245 SOUTH SPRUCE STREET
City:	SOUTH SAN FRANCISCO
County:	San Mateo
Decimal Latitude:	37.646389
Decimal Longitude:	-122.42

Location(OSWCR):	245 SOUTH SPRUCE STREET
City(OSWCR):	SOUTH SAN FRANCISCO
County(OSWCR):	San Mateo
Decimal Lat(OSWCR):	37.646389
Decim Long(OSWCR):	-122.42
Data Source:	California Department of Water Resources - OSWCR(Well Numbers); California Department of Water Resources - Well Completion Reports

Map Key	Direction	Distance (mi)	Distance (ft)	Elevation (ft)	DB
79	SW	0.49	2,595.58	20.81	WATER WELLS

WCR No:	WCR2015-012120
Location:	245 SOUTH SPRUCE STREET
City:	SOUTH SAN FRANCISCO
County:	San Mateo
Decimal Latitude:	37.646389
Decimal Longitude:	-122.42
Location(OSWCR):	245 SOUTH SPRUCE STREET
City(OSWCR):	SOUTH SAN FRANCISCO
County(OSWCR):	San Mateo
Decimal Lat(OSWCR):	37.646389
Decim Long(OSWCR):	-122.42
Data Source:	California Department of Water Resources - OSWCR(Well Numbers); California Department of Water Resources - Well Completion Reports

Map Key	Direction	Distance (mi)	Distance (ft)	Elevation (ft)	DB
79	SW	0.49	2,595.58	20.81	WATER WELLS

WCR No:	WCR2015-012119
Location:	245 SOUTH SPRUCE STREET
City:	SOUTH SAN FRANCISCO
County:	San Mateo
Decimal Latitude:	37.646389
Decimal Longitude:	-122.42
Location(OSWCR):	245 SOUTH SPRUCE STREET
City(OSWCR):	SOUTH SAN FRANCISCO
County(OSWCR):	San Mateo
Decimal Lat(OSWCR):	37.646389
Decim Long(OSWCR):	-122.42
Data Source:	California Department of Water Resources - OSWCR(Well Numbers); California Department of Water Resources - Well Completion Reports

Map Key	Direction	Distance (mi)	Distance (ft)	Elevation (ft)	DB
79	SW	0.49	2,595.58	20.81	WATER WELLS

WCR No:	WCR2015-012118
Location:	245 SOUTH SPRUCE STREET

City:	SOUTH SAN FRANCISCO
County:	San Mateo
Decimal Latitude:	37.646389
Decimal Longitude:	-122.42
Location(OSWCR):	245 SOUTH SPRUCE STREET
City(OSWCR):	SOUTH SAN FRANCISCO
County(OSWCR):	San Mateo
Decimal Lat(OSWCR):	37.646389
Decim Long(OSWCR):	-122.42
Data Source:	California Department of Water Resources - OSWCR(Well Numbers); California Department of Water Resources - Well Completion Reports

Map Key	Direction	Distance (mi)	Distance (ft)	Elevation (ft)	DB
80	NE	0.48	2,546.86	19.35	WATER WELLS

WCR No:	WCR2015-011294
Location:	590 DUBUQUE AVENUE
City:	SOUTH SAN FRANCISCO
County:	San Mateo
Decimal Latitude:	37.6575
Decimal Longitude:	-122.405278
Location(OSWCR):	590 DUBUQUE AVENUE
City(OSWCR):	SOUTH SAN FRANCISCO
County(OSWCR):	San Mateo
Decimal Lat(OSWCR):	37.6575
Decim Long(OSWCR):	-122.405278
Data Source:	California Department of Water Resources - OSWCR(Well Numbers); California Department of Water Resources - Well Completion Reports

Map Key	Direction	Distance (mi)	Distance (ft)	Elevation (ft)	DB
81	SE	0.43	2,280.82	10.15	WATER WELLS

WCR No:	WCR2005-004975
Location:	248 S. AIRPORT BLVD
City:	S. SAN FRANCISCO
County:	San Mateo
Decimal Latitude:	37.6477778
Decimal Longitude:	-122.4055556
Location(OSWCR):	248 S. AIRPORT BLVD
City(OSWCR):	S. SAN FRANCISCO
County(OSWCR):	San Mateo
Decimal Lat(OSWCR):	37.6477778
Decim Long(OSWCR):	-122.4055556
Data Source:	California Department of Water Resources - OSWCR(Well Numbers); California Department of Water Resources - Well Completion Reports

Map Key	Direction	Distance (mi)	Distance (ft)	Elevation (ft)	DB

82	SE	0.43	2,265.52	9.51	WATER WELLS

WCR No:	WCR0143665
Location:	264 S AIRPORT BLVD
City:	SOUTH SAN FRANCISCO
County:	San Mateo
Decimal Latitude:	37.6473589595
Decimal Longitude:	-122.405898399
Location(OSWCR):	264 S AIRPORT BLVD
City(OSWCR):	SOUTH SAN FRANCISCO
County(OSWCR):	San Mateo
Decimal Lat(OSWCR):	37.6473589595
Decim Long(OSWCR):	-122.405898399
Data Source:	California Department of Water Resources - OSWCR(Well Numbers); California Department of Water Resources - Well Completion Reports

Map Key	Direction	Distance (mi)	Distance (ft)	Elevation (ft)	DB
83	SE	0.43	2,263.68	9.55	WATER WELLS

WCR No:	WCR2012-004318
Location:	131 TERMINAL CT
City:	S SAN FRANCISCO
County:	San Mateo
Decimal Latitude:	37.6458333
Decimal Longitude:	-122.4075
Location(OSWCR):	131 TERMINAL CT
City(OSWCR):	S SAN FRANCISCO
County(OSWCR):	San Mateo
Decimal Lat(OSWCR):	37.6458333
Decim Long(OSWCR):	-122.4075
Data Source:	California Department of Water Resources - OSWCR(Well Numbers); California Department of Water Resources - Well Completion Reports

Map Key	Direction	Distance (mi)	Distance (ft)	Elevation (ft)	DB
83	SE	0.43	2,263.68	9.55	WATER WELLS

WCR No:	WCR2012-004314
Location:	131 TERMINAL CT
City:	S SAN FRANCISCO
County:	San Mateo
Decimal Latitude:	37.6458333
Decimal Longitude:	-122.4075
Location(OSWCR):	131 TERMINAL CT
City(OSWCR):	S SAN FRANCISCO
County(OSWCR):	San Mateo
Decimal Lat(OSWCR):	37.6458333

Decim Long(OSWCR):	-122.4075
Data Source:	California Department of Water Resources - OSWCR(Well Numbers); California Department of Water Resources - Well Completion Reports

Map Key	Direction	Distance (mi)	Distance (ft)	Elevation (ft)	DB
83	SE	0.43	2,263.68	9.55	WATER WELLS

WCR No:	WCR2012-004317
Location:	131 TERMINAL CT
City:	S SAN FRANCISCO
County:	San Mateo
Decimal Latitude:	37.6458333
Decimal Longitude:	-122.4075
Location(OSWCR):	131 TERMINAL CT
City(OSWCR):	S SAN FRANCISCO
County(OSWCR):	San Mateo
Decimal Lat(OSWCR):	37.6458333
Decim Long(OSWCR):	-122.4075
Data Source:	California Department of Water Resources - OSWCR(Well Numbers); California Department of Water Resources - Well Completion Reports

Map Key	Direction	Distance (mi)	Distance (ft)	Elevation (ft)	DB
83	SE	0.43	2,263.68	9.55	WATER WELLS

WCR No:	WCR2012-004315
Location:	131 TERMINAL CT
City:	S SAN FRANCISCO
County:	San Mateo
Decimal Latitude:	37.6458333
Decimal Longitude:	-122.4075
Location(OSWCR):	131 TERMINAL CT
City(OSWCR):	S SAN FRANCISCO
County(OSWCR):	San Mateo
Decimal Lat(OSWCR):	37.6458333
Decim Long(OSWCR):	-122.4075
Data Source:	California Department of Water Resources - OSWCR(Well Numbers); California Department of Water Resources - Well Completion Reports

Map Key	Direction	Distance (mi)	Distance (ft)	Elevation (ft)	DB
83	SE	0.43	2,263.68	9.55	WATER WELLS

WCR No:	WCR2012-004312
Location:	131 TERMINAL CT
City:	S SAN FRANCISCO
County:	San Mateo
Decimal Latitude:	37.6458333
Decimal Longitude:	-122.4075

Location(OSWCR):	131 TERMINAL CT
City(OSWCR):	S SAN FRANCISCO
County(OSWCR):	San Mateo
Decimal Lat(OSWCR):	37.6458333
Decim Long(OSWCR):	-122.4075
Data Source:	California Department of Water Resources - OSWCR(Well Numbers); California Department of Water Resources - Well Completion Reports

Map Key	Direction	Distance (mi)	Distance (ft)	Elevation (ft)	DB
83	SE	0.43	2,263.68	9.55	WATER WELLS

WCR No:	WCR2012-004313
Location:	131 TERMINAL CT
City:	S SAN FRANCISCO
County:	San Mateo
Decimal Latitude:	37.6458333
Decimal Longitude:	-122.4075
Location(OSWCR):	131 TERMINAL CT
City(OSWCR):	S SAN FRANCISCO
County(OSWCR):	San Mateo
Decimal Lat(OSWCR):	37.6458333
Decim Long(OSWCR):	-122.4075
Data Source:	California Department of Water Resources - OSWCR(Well Numbers); California Department of Water Resources - Well Completion Reports

Map Key	Direction	Distance (mi)	Distance (ft)	Elevation (ft)	DB
83	SE	0.43	2,263.68	9.55	WATER WELLS

WCR No:	WCR2012-004316
Location:	131 TERMINAL CT
City:	S SAN FRANCISCO
County:	San Mateo
Decimal Latitude:	37.6458333
Decimal Longitude:	-122.4075
Location(OSWCR):	131 TERMINAL CT
City(OSWCR):	S SAN FRANCISCO
County(OSWCR):	San Mateo
Decimal Lat(OSWCR):	37.6458333
Decim Long(OSWCR):	-122.4075
Data Source:	California Department of Water Resources - OSWCR(Well Numbers); California Department of Water Resources - Well Completion Reports

Map Key	Direction	Distance (mi)	Distance (ft)	Elevation (ft)	DB
84	SE	0.48	2,540.28	10.23	WATER WELLS

WCR No:	WCR0151691
Location:	300 S AIRPORT BLVD

Wells and Additional Sources Detail Report

City:	S SAN FRANCISCO
County:	San Mateo
Decimal Latitude:	37.6461646266
Decimal Longitude:	-122.40578331
Location(OSWCR):	300 S AIRPORT BLVD
City(OSWCR):	S SAN FRANCISCO
County(OSWCR):	San Mateo
Decimal Lat(OSWCR):	37.6461646266
Decim Long(OSWCR):	-122.40578331
Data Source:	California Department of Water Resources - OSWCR(Well Numbers); California Department of Water Resources - Well Completion Reports

Radon Information

This section lists any relevant radon information found for the target property.

Federal EPA Radon Zone for *SAN MATEO* County: **2**

Zone 1: Counties with predicted average indoor radon screening levels greater than 4 pCi/L
Zone 2: Counties with predicted average indoor radon screening levels from 2 to 4 pCi/L
Zone 3: Counties with predicted average indoor radon screening levels less than 2 pCi/L

Federal Area Radon Information for *SAN MATEO* County

No Measures/Homes:	38
Geometric Mean:	0.4
Arithmetic Mean:	0.8
Median:	0.5
Standard Deviation:	1.3
Maximum:	6.6
% >4 pCi/L:	3
% >20 pCi/L:	0
Notes on Data Table:	TABLE 1. Screening indoor radon data from the EPA/State Residential Radon Survey of California conducted during 1989-90. Data represent 2-7 day charcoal canister measurements from the lowest level of each home tested.

Federal Sources

FEMA National Flood Hazard Layer **FEMA FLOOD**

The National Flood Hazard Layer (NFHL) data incorporates Flood Insurance Rate Map (FIRM) databases published by the Federal Emergency Management Agency (FEMA), and any Letters Of Map Revision (LOMRs) that have been issued against those databases since their publication date. The FIRM Database is the digital, geospatial version of the flood hazard information shown on the published paper FIRMs. The FIRM Database depicts flood risk information and supporting data used to develop the risk data. The FIRM Database is derived from Flood Insurance Studies (FISs), previously published FIRMs, flood hazard analyses performed in support of the FISs and FIRMs, and new mapping data, where available.

Indoor Radon Data **INDOOR RADON**

Indoor radon measurements tracked by the Environmental Protection Agency(EPA) and the State Residential Radon Survey.

Public Water Systems Violations and Enforcement Data **PWSV**

List of drinking water violations and enforcement actions from the Safe Drinking Water Information System (SDWIS) made available by the Drinking Water Protection Division of the US EPA's Office of Groundwater and Drinking Water. Enforcement sensitive actions are not included in the data released by the EPA. Address information provided in SWDIS may correspond either with the physical location of the water system, or with a contact address.

Radon Zone Level **RADON ZONE**

Areas showing the level of Radon Zones (level 1, 2 or 3) by county. This data is maintained by the Environmental Protection Agency (EPA).

Safe Drinking Water Information System (SDWIS) **SDWIS**

This national download of Safe Drinking Water Act (SDWA) data is sourced from the U.S Environmental Protection Agency's (EPA) Enforcement and Compliance History Online (ECHO) system that incorporates Public Water Systems data from EPA's Safe Drinking Water Information System (SDWIS) database. SDWIS contains information on public water systems from the Public Water System Supervision (PWSS) Program related to requirements established by the Safe Drinking Water Act (SDWA). Address information provided in SWDIS may correspond either with the physical location of the water system, or with a contact address.

Soil Survey Geographic database **SSURGO**

The Soil Survey Geographic database (SSURGO) contains information about soil as collected by the National Cooperative Soil Survey at the Natural Resources Conservation Service (NRCS). Soil maps outline areas called map units. The map units are linked to soil properties in a database. Each map unit may contain one to three major components and some minor components.

U.S. Fish & Wildlife Service Wetland Data **US WETLAND**

The U.S. Fish & Wildlife Service Wetland layer represents the approximate location and type of wetlands and deepwater habitats in the United States.

USGS Current Topo **US TOPO**

US Topo topographic maps are produced by the National Geospatial Program of the U.S. Geological Survey (USGS). The project was launched in late 2009, and the term "US Topo" refers specifically to quadrangle topographic maps published in 2009 and later.

USGS Geology **US GEOLOGY**

Seamless maps depicting geological information provided by the United States Geological Survey (USGS).

USGS National Water Information System **FED USGS**

The U.S. Geological Survey's (USGS) National Water Information System (NWIS) is the nation's principal repository of water resources data. The data includes comprehensive information of well-construction details, time-series data for gage height, streamflow, groundwater level, and precipitation and water use data. This NWIS database information is obtained through the Water Quality Data Portal (WQP). The WQP is a cooperative service sponsored by the USGS, the Environmental Protection Agency (EPA), and the National Water Quality Monitoring Council (NWQMC).

State Sources

Oil and Gas Wells **OGW**

The California Department of Conservation, Geologic Energy Management Division (CalGEM) provides this oil and gas wells dataset. CalGEM makes no warranties, whether expressed or implied, and the data is for informational purposes.

Periodic Groundwater Level Measurement Locations **MONITOR WELLS**

Locations of groundwater level monitoring wells in the Department of Water Resources (DWR)'s Periodic Groundwater Levels dataset. The DWR Periodic Groundwater Levels dataset contains seasonal and long-term groundwater level measurements collected by the Department of Water Resources and cooperating agencies.

Well Completion Reports **WATER WELLS**

List of wells from the Well Completion Reports data made available by the California Department of Water Resources' (DWR) Online System for Well Completion Reports (OSWCR). Please note that the majority of well completion reports have been spatially registered to the center of the 1x1 mile Public Land Survey System section that the well is located in.

Liability Notice

Reliance on information in Report: The Physical Setting Report (PSR) DOES NOT replace a full Phase I Environmental Site Assessment but is solely intended to be used as a review of environmental databases and physical characteristics for the site or adjacent properties.

License for use of information in Report: No page of this report can be used without this cover page, this notice and the project property identifier. The information in Report(s) may not be modified or re-sold.

Your Liability for misuse: Using this Service and/or its reports in a manner contrary to this Notice or your agreement will be in breach of copyright and contract and ERIS may obtain damages for such mis-use, including damages caused to third parties, and gives ERIS the right to terminate your account, rescind your license to any previous reports and to bar you from future use of the Service.

No warranty of Accuracy or Liability for ERIS: The information contained in this report has been produced by ERIS Information Inc. ("ERIS") using various sources of information, including information provided by Federal and State government departments. The report applies only to the address and up to the date specified on the cover of this report, and any alterations or deviation from this description will require a new report. This report and the data contained herein does not purport to be and does not constitute a guarantee of the accuracy of the information contained herein and does not constitute a legal opinion nor medical advice. Although ERIS has endeavored to present you with information that is accurate, ERIS Information Inc. disclaims, any and all liability for any errors, omissions, or inaccuracies in such information and data, whether attributable to inadvertence, negligence or otherwise, and for any consequences arising therefrom. Liability on the part of ERIS is limited to the monetary value paid for this report.

Trademark and Copyright: You may not use the ERIS trademarks or attribute any work to ERIS other than as outlined above. This Service and Report(s) are protected by copyright owned by ERIS Information Inc. Copyright in data used in the Service or Report(s) (the "Data") is owned by ERIS or its licensors. The Service, Report(s) and Data may not be copied or reproduced in whole or in any substantial part without prior written consent of ERIS.

INTERVIEW DOCUMENTATION

Property Address:

General Information

County:	**SAN MATEO**
Parcel # (APN):	**014-061-170** Open Map
Owner:	See Full Detail
Mailing Address:	**3646 MAXON ST CHINO CA 91710-2090**
Legal Description:	**1.159 AC MOL PTN PARCEL A QD 2020-018394**
Use Type:	**NO VALUE**
Tax Rate Area:	**013-052**

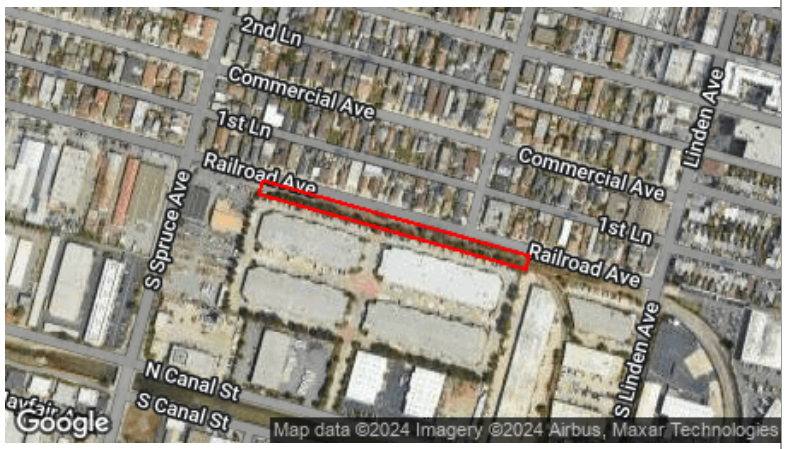

Full Detail $14.95 Add to Cart

PLEASE NOTE: If a field is empty on this page, there is no data available, and the field will also be empty on the Full Detail property report.

Assessment

Total Value:	**$2,440,000**	Year Assd:	**2023**
Land:	**$2,440,000**	Zoning:	
Structures:		Use Code:	
Other:		Census Tract:	See Full Detail
% Improved:	See Full Detail	Price/SqFt:	
Exempt Amt:			
HO Exempt:	**N**		

Sale History

	Sale 1	Sale 2	Sale 3	Transfer
Document Date:	**12/27/2022**	See Full Detail		See Full Detail
Document Number:	**2022087936**	See Full Detail		See Full Detail
Document Type:	See Full Detail	See Full Detail		
Transfer Amount:	**$4,300,000**	See Full Detail		
Seller (Grantor):				

Property Characteristics

Bedrooms:		Fireplace:		Units:	
Baths (Full):		A/C:		Stories:	
Baths (Half):		Heating:		Quality:	
Total Rooms:		Pool:		Building Class:	
Bldg/Liv Area:		Park Type:		Condition:	
Lot Acres:	**1.159**	Spaces:		Site Influence:	
Lot SqFt:	**50,525**	Garage SqFt:		Timber Preserve:	
Year Built:				Ag Preserve:	

Effective Year:

**The information provided here is deemed reliable, but is not guaranteed.

Additional reports on this property

© 2024 **ParcelQuest** | www.parcelquest.com | Privacy Policy | Refund Policy | Disclaimer | Usage Limits | ParcelQuest.com

Provided by:
PARCELQUEST

1" = 150'

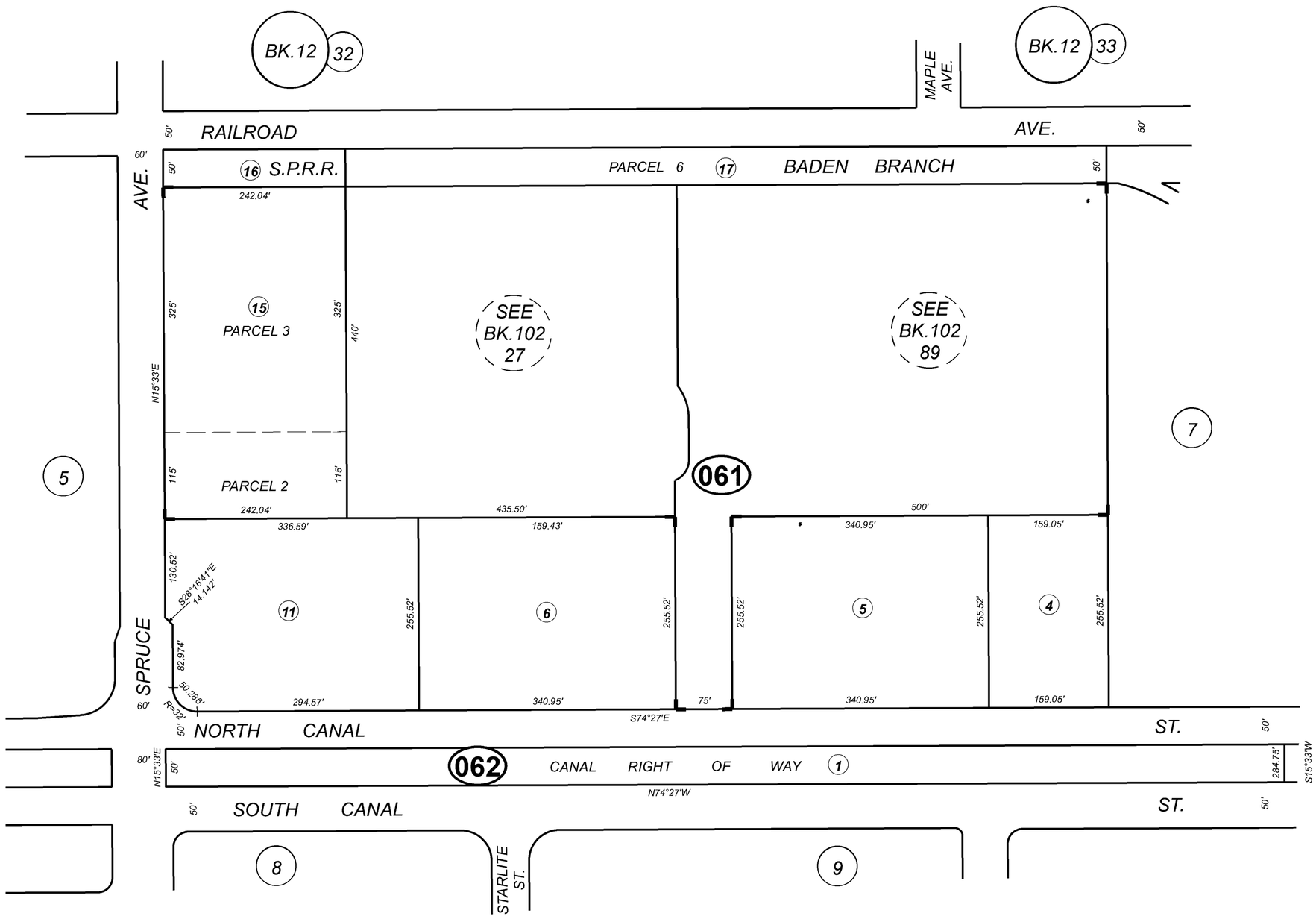

ASSESSOR'S MAP COUNTY OF SAN MATEO, CALIF.

PARCEL MAP VOL. 59/26

Property Address:

General Information

County:	**SAN MATEO**
Parcel # (APN):	**014-072-050** Open Map
Owner:	See Full Detail
Mailing Address:	**3646 MAXON ST CHINO CA 91710-2090**
Legal Description:	**0.881 AC MOL PTN PARCEL A QD 2020-018394**
Use Type:	**NO VALUE**
Tax Rate Area:	**013-052**

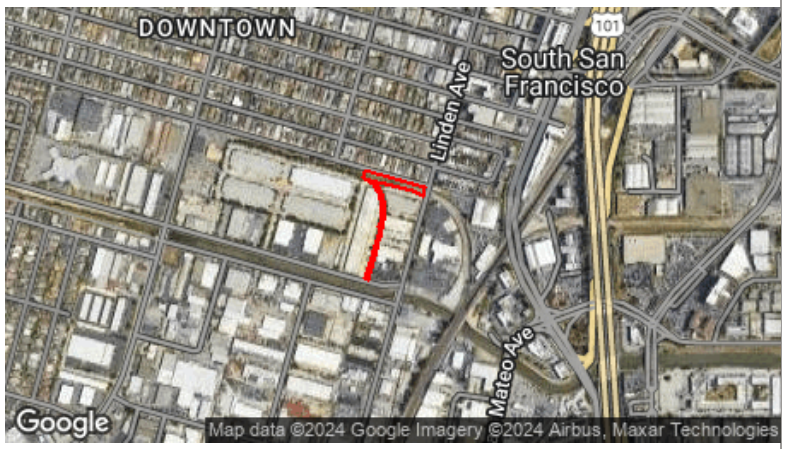

Full Detail $14.95 Add to Cart

PLEASE NOTE: If a field is empty on this page, there is no data available, and the field will also be empty on the Full Detail property report.

Assessment

Total Value:	**$1,860,000**	Year Assd:	**2023**
Land:	**$1,860,000**	Zoning:	
Structures:		Use Code:	
Other:		Census Tract:	See Full Detail
% Improved:	See Full Detail	Price/SqFt:	
Exempt Amt:			
HO Exempt:	**N**		

Sale History

	Sale 1	Sale 2	Sale 3	Transfer
Document Date:	**12/27/2022**	See Full Detail		See Full Detail
Document Number:	**2022087936**	See Full Detail		See Full Detail
Document Type:	See Full Detail	See Full Detail		
Transfer Amount:	**$4,300,000**	See Full Detail		
Seller (Grantor):				

Property Characteristics

Bedrooms:		Fireplace:		Units:	
Baths (Full):		A/C:		Stories:	
Baths (Half):		Heating:		Quality:	
Total Rooms:		Pool:		Building Class:	
Bldg/Liv Area:		Park Type:		Condition:	
Lot Acres:	**0.881**	Spaces:		Site Influence:	
Lot SqFt:	**38,419**	Garage SqFt:		Timber Preserve:	
Year Built:				Ag Preserve:	

Effective Year:

**The information provided here is deemed reliable, but is not guaranteed.

Additional reports on this property

© 2024 **ParcelQuest** | www.parcelquest.com | Privacy Policy | Refund Policy | Disclaimer | Usage Limits | ParcelQuest.com

Subsurface Investigation Report

Former Railroad Property
Railroad Avenue
between S. Linden Avenue and S. Spruce Avenue
South San Francisco, California

Prepared for

Hisense Reus LLC
235 Grand Avenue, Suite 201
South San Francisco, CA 94080

Prepared by

Professional Service Industries, Inc.
4703 Tidewater Avenue, Suite B
Oakland, California 94601

February 5, 2020

PSI Project 0575-1604

TABLE OF CONTENTS

1.0 INTRODUCTION 1
1.1 SITE DESCRIPTION AND BACKGROUND 1
2.0 SUBSURFACE INVESTIGATION 2
3.0 LABORATORY ANALYSIS RESULTS AND DISCUSSION 4
3.1 SOIL SAMPLE RESULTS 4
3.2 DISCUSSION 5
3.3 GROUNDWATER SAMPLE RESULTS 6
4.0 SUMMARY & CONCLUSIONS 7

LIST OF FIGURES

Figure 1 Site Location Map
Figure 2 Geoprobe Location Map
Figure 3 Site Plan and Areas of Lead Impacted Soil Removal

LIST OF TABLES

Table 1 Summary of Soil Analytical Results - Organics
Table 2 Summary of Soil Analytical Results - Metals
Table 3 Summary of Groundwater Analytical Results - Organics
Table 4 Summary of Groundwater Analytical Results - Metals

LIST OF APPENDICES

Appendix A Drilling Permit
Appendix B Boring Logs
Appendix C Sample Protocol
Appendix D Laboratory Results and Chain-Of-Custody

STATEMENT OF LIMITATIONS AND PROFESSIONAL CERTIFICATION

The information provided in this Subsurface Investigation Report prepared by Professional Service Industries, Inc. (PSI), Project Number 575-1604, is intended exclusively for the evaluation of soil and groundwater, as it pertains to the subject property in South San Francisco, California at the time the activities were conducted. No unnamed third party shall have the right to rely on this report without the express written consent of PSI. The professional services provided have been performed in accordance with practices generally accepted by other environmental professionals, geologists, hydrologists, hydrogeologists, engineers, and environmental scientists practicing in this field. No other warranty, either expressed or implied, is made. As with all subsurface investigations, there is no guarantee that the work conducted has identified any and all sources or locations of hazardous substances or chemicals in the soil vapor.

Professional Service Industries, Inc.

Kassandra O. Idowu
Staff Environmental Scientist

Frank Poss
Department Manager
Principal Consultant

1.0 INTRODUCTION

Professional Service Industries, Inc. (PSI) was retained by Hisense Reus LLC to perform a subsurface investigation for the possible environmental impact to the subsurface at the subject property.

1.1 SITE DESCRIPTION AND BACKGROUND

The site is undeveloped land located on the south side of Railroad Avenue, between S. Linden Avenue and S. Spruce Avenue, in South San Francisco, California (Figure 1). The subject property consists of a narrow property that was a former railroad right of way and totals 2.25 acres. Previous sampling was conducted on the property with 25 soil samples collected from 0.5 feet below ground surface. All the soil samples were analyzed for lead and arsenic, four samples were analyzed for nine metals, thirteen samples were analyzed for pesticides, and three samples were analyzed for polynuclear aromatic hydrocarbons (PAHs). None of the pesticides, PAHs, or metals, other than lead, had concentrations greater than their Environmental Screening Level (ESL). Lead was found in three of the 25 soil samples above the ESL. Additionally, six soil samples had lead concentrations greater than the screening criteria of ten times the soluble threshold limit concentration (STLC). These samples would typically be analyzed for soluble lead using a Waste Extraction Test (WET) to determine whether the soluble lead concentration was hazardous and would require disposal as a hazardous waste once designated as a waste. It does not appear that a WET was conducted on the samples above the ten times screening criteria.

Based on a quarterly groundwater report for a site, approximately 100 feet east of the subject property (former Praxair), groundwater is approximately 6 to 8 feet below ground surface (bgs).

Hisense requested this subsurface investigation to attempt to collect the following information.

- Lateral and Vertical Extent of Lead Impact, if present.
- Additional evaluation of other possible contaminants.
- Evaluate groundwater for potential impact.

2.0 SUBSURFACE INVESTIGATION

On January 8 and 9, 2020, borings B1 through B25 were drilled at the subject property by Environmental Control Associates, Inc. of Aptos, California using a Geoprobe drill rig. The borings were located across the subject property in the area where previous sampling occurred. All soil borings were drilled to 4-foot bgs with four borings scheduled to be advanced to 15 feet bgs for collection of groundwater samples. Due to drill refusal, numerous borings were advanced beyond 4 feet bgs to attempt to collect groundwater samples with borings B-1, B-5, and B-12 identified as having groundwater. Additionally, boring B-16 was drilled only to two feet bgs, due to drill refusal. The locations of the borings are presented in Figure 2.

Prior to drilling, a drilling permit was obtained from San Mateo County Department of Environmental Health (SMCEH). A copy of the permit is included in Appendix A. Additionally, the boring locations were marked in white paint and Underground Service Alert was contacted a minimum of 48 hours prior to drilling. Additionally, a private utility company was also utilized to clear the borings.

Soil samples were logged for lithologic and environmental evaluation in general accordance with the Unified Soil Classification System. The subsurface soil observed to the total depth explored of 4 feet bgs during drilling activities consisted generally of clay in borings B-1 through B-7; interlayered clay, silts and, gravel in borings B-8 through B-17; and clay or silt underlain by sand in borings B-18 through B-24. It should be noted that in boring B-15, the one-foot sample appeared not to be soil, but a cementitious product. Groundwater was encountered between 5 and 8 feet bgs with some borings drilled below 8 feet bgs did not encounter groundwater.

A photoionization detector (PID) was used to field-screen the soil samples for possible petroleum hydrocarbon impact. No visual or olfactory evidence of petroleum hydrocarbon impact was noted, and all PID concentrations were below the detection limit of 1 part per million (ppm). At the completion of the drilling, the soil borings were backfilled with cement grout according to SMCEH guidelines. The boring logs are presented in Appendix B.

Borings B-1, B-5 and B-12 were advanced below 4-foot bgs to allow for the collection of a groundwater sample. At the completed depth, temporary well casing was installed in the open boring consisting of threaded 0.75-inch diameter, Schedule 40 PVC casing with 0.010-inch machine-slotted screen, and a threaded end cap at the bottom. The temporary well was used as a conduit for the collection of groundwater from the borings. Prior to groundwater sampling, the depth to groundwater in each of the temporary wells was measured from the top of the well casing. For boring B-5, the casing was left in overnight to allow groundwater to enter the boring.

New polyethylene tubing was lowered through the casing down to the groundwater and groundwater samples were collected using a ball valve, forcing groundwater upward to the

surface. Groundwater was discharged from the tubing directly into new laboratory-supplied vials and bottles, allowing the discharge to flow gently down the inside of the sample containers with minimal turbulence. The containers were filled, capped, labeled, logged on a chain-of custody form, and placed in a chilled ice chest pending delivery to the laboratory for analysis. New tubing was used at each well.

Once a sample was collected, it was logged on a chain-of custody form, labeled, and placed into a chilled ice chest pending delivery to the analytical laboratory. The samples were delivered to the laboratory within 48-hours of collection. All groundwater samples collected were transported to SunStar Laboratories (SunStar), a State of California certified lab, under strict COC protocol.

At the completion of groundwater sampling, the temporary monitoring well casing was removed and the boring(s) abandoned with cement grout. Fieldwork for drilling and groundwater sampling activities were conducted in general accordance with the field procedures described in Appendix C.

3.0 LABORATORY ANALYSIS RESULTS AND DISCUSSION

The soil and groundwater samples were submitted for analysis to SunStar Laboratories, Inc. of Lake Forest, California, a State of California DHS-ELAP certified environmental analytical laboratory. A summary of the laboratory results for the soil and groundwater samples are presented in Tables 1 through 4 with analytical results and chain-of-custody records presented in Appendix D. All soil samples were analyzed for lead according to EPA Method 6010. Additionally, the one-foot soil samples from borings B-6, B-11, B-15, and B-25 were analyzed for the following:

- Total Petroleum Hydrocarbon - Speciation according to EPA Method 8015M.
- Volatile Organic Compounds (VOCs) according to EPA Method 8260.
- PAHs according to EPA Method 8270.
- CAM Metals (17 Metals) according to EPA Method 6010.
- Chlorinated Pesticides according to EPA Method 8081.
- Polychlorinated Biphenyls (PCBs) according to EPA Method 8082.

All groundwater samples were analyzed for the following:

- TPH-S according to EPA Method 8015M.
- VOCs according to EPA Method 8260.
- CAM Metals (17 Metals) according to EPA Method 6010.

3.1 SOIL SAMPLE RESULTS

The following are the results of the soil analysis:

- Total Petroleum Hydrocarbons as Gasoline (TPH-G), TPH as Motor Oil (TPH-MO), VOCs, PAHs, Chlorinated Pesticides, and PCBs were not detected at or above the laboratory reporting limit in all of the soil samples.
- TPH as Diesel (TPH-D) was detected in two soil samples at concentrations of 12 and 14 milligrams per kilogram (mg/kg). The TPH-D concentration was compared to the residential Bay Area Regional Water Quality Control Board Environmental Screening Level (ESL-R) for TPH-D of 260 mg/kg. Both soil sample concentrations were considerably below the ESL-R.
- CAM Metals (CAM 17) were detected in each of the soil samples collected for CAM 17. All of the detected metal concentrations were found at what appears to be background concentrations, with the exception of lead. Elevated lead concentrations were found in

numerous soil samples at concentrations above the ESL-R. Additionally, vanadium and arsenic were found at concentrations above the ESL-R. However, these concentrations appear to be background concentrations that do not warrant additional investigation.

The laboratory results indicate that total lead concentrations are elevated. Due to the elevated concentrations of lead, the results of the soil analyses were compared to California Code of Regulations Title 22 List of Inorganic, Persistent, and Bioaccumulative Toxic Substances and their soluble threshold limit concentrations (STLC) and total threshold limit concentrations (TTLC) values. One soil sample (B-15-1) had a total lead concentration greater than the TTLC of 1,000 mg/kg. To determine whether the soil represented by this sample is a State of California (non-RCRA waste) or a Federal RCRA Waste, a Toxicity Characteristic Leaching Potential (TCLP) was performed. The results of the testing indicated that the soluble lead concentration was above the TCLP criteria, therefore, the soil represented by this sample would be classified as a Federal RCRA hazardous waste upon excavation and classification as a waste material.

Total lead concentrations were then compared to the screening criteria of ten times the STLC of 5 milligrams per liter (mg/L). Numerous soil samples had total lead concentrations greater than the screening criteria of ten times the STLC but were below the TTLC. A waste extraction test (WET) was performed on those samples to determine their soluble lead concentration. Five of these soil samples (B-23-1, B-24-1, B-24-2, B-25-1, and B-25-2) had a soluble lead concentration greater than the STLC after a WET. To determine whether the soil represented by these soil sample is a non-RCRA waste or a Federal RCRA waste, a TCLP was performed. The results of the testing indicated that the soluble lead concentration were all below the TCLP criteria, therefore, the soil represented by these samples would be classified a State of California Non-RCRA waste upon excavation and classification as a waste material.

3.2 DISCUSSION

The contaminant of concern as identified in the analyses of the soil samples at the subject property is lead. Lead concentrations above the California Non-RCRA waste criteria upon excavation and classification as a waste material were found in soil samples B-23-1, B-24-1, B-24-2, B-25-1, and B-25-2. These elevated lead concentrations were found in borings B-23 through B-25 on the far western end of the subject property. The 4-foot samples collected in each of these borings did not have elevated lead concentrations, while the 2-foot sample collected in boring B-23 did not have elevated lead concentrations. The soil identified as a Non-RCRA waste appears to be confined to the upper two feet on the far western portion of the subject property. Figure 3 depicts the area of lead-impacted Non-RCRA soil. PSI estimated the volume of Non-RCRA soil to be removed using a bulking factor of 1.2. The volume of Non-RCRA soil was estimated to be approximately 425 cubic yards.

Lead concentrations above the Federal RCRA Waste criteria upon excavation and classification as a waste material were found only in soil sample B-15-1. The 2 and 4-foot samples collected from this boring did not have elevated lead concentrations. The soil identified as a Federal RCRA waste appears to be confined to the upper one foot in this area of the subject property. Figure 3 depicts the area of lead-impacted Federal RCRA soil. PSI estimated the volume of Federal RCRA soil to be removed using a bulking factor of 1.2. The volume of Federal RCRA soil was estimated to be approximately 160 cubic yards.

Further investigation in the area of boring B-15 and borings B-23 through B-25 could reduce the volume of soil that would be considered to be a Federal RCRA or Non-RCRA hazardous waste. This is especially true in the area of B-15, as the one-foot sample with the elevated lead concentrations did not appear to be similar to the rest of the soil found across the subject property. There is the possibility that the Federal RCRA waste maybe confined to a small area localized around boring B-15

3.3 GROUNDWATER SAMPLE RESULTS

The following are the results of the groundwater analysis:

- TPH-G and VOCs were not detected at or above the laboratory reporting limit in all of the groundwater samples.
- TPH-D was detected in two groundwater samples at concentrations of 0.089 and 0.14 milligrams per kilogram (mg/L). The TPH-D concentrations were compared to the ESL-R for TPH-D of 0.26 mg/L. Both sample concentrations were below the ESL-R.
- TPH-MO was detected in two groundwater samples at concentrations of 0.59 and 0.3 mg/L. TPH-MO does not have an ESL-R. The TPH-MO concentrations do not represent an environmental concern.
- Metals were detected in each of the groundwater samples with concentrations greater than the ESL-R. However, the sample results are believed to be elevated due to the sampling methodology of sampling from an open borehole. Additionally, as all 4-foot soil samples appeared to have background metal concentrations, there is no indication that the metal concentrations detected are due to a release at the subject property. The metal concentrations do not represent an environmental concern.

4.0 SUMMARY & CONCLUSIONS

The results of the testing completed in January 2020 are summarized below.

- Soil samples were analyzed for TPH-S, VOCs, PAHs, chlorinated pesticides, PCBs, and metals. The only contaminant of concern was found to be lead.

- Soluble lead concentrations were found to be above the STLC, but below the TCLP waste criteria in five soil samples. The soil represented by these samples would be classified as a State of California Non-RCRA waste upon excavation and classification as a waste material. The soil identified as a Non-RCRA waste appears to be confined to the upper two feet on the far western portion of the subject property. PSI estimated the volume of Non-RCRA soil to be approximately 425 cubic yards.

- Total lead concentrations were found to be above the TTLC and the TCLP waste criteria in one soil sample (B-15-1). The soil represented by this sample would be classified a Federal RCRA waste upon excavation and classification as a waste material. The soil identified as a Federal RCRA waste appears to be confined to the upper one foot. PSI estimated the volume of Non-RCRA soil to be approximately 160 cubic yards.

- PSI believes further investigation in the area of boring B-15 and borings B-23 through B-25 could reduce the volume of soil that would be considered to be a Federal RCRA or Non-RCRA hazardous waste. This is especially true in the area of B-15, as the one-foot sample with the elevated lead concentrations did not appear to be similar to the rest of the soil found across the subject property.

- The groundwater samples were analyzed for VOCs, metals, and TPH-S. The results of the groundwater analyses did not represent an environmental concern.

It appears that this investigation has defined the lateral and vertical extent of lead impacted soil. Additional sampling may reduce the volume of estimated soil that may need to be removed as hazardous waste.

FIGURES

NORTH

0 1/2 1 MILE

SCALE

REFERENCE:

U.S.G.S. SAN FRANCISCO SOUTH, CA 7.5 MINUTE SERIES TOPOGRAPHIC MINUTE TOPOGRAPHIC MAP, 2018

intertek psi
Total Quality. Assured.

4703 Tidewater Avenue, Suite B
Oakland, California 94601
(510) 434-9200

Project Name:	Drawn By:	Date:	File No.:	Figure No.:
ENVIRONMENTAL INVESTIGATION RAILROAD AVENUE AND LINDEN AVENUE, SOUTH SAN FRANCISCO, CALIFORNIA	Z.J.	1/20	1604-1-1	1
Title: SITE LOCATION MAP	Approved By: F.P.	Project No.: 575-1604-1		

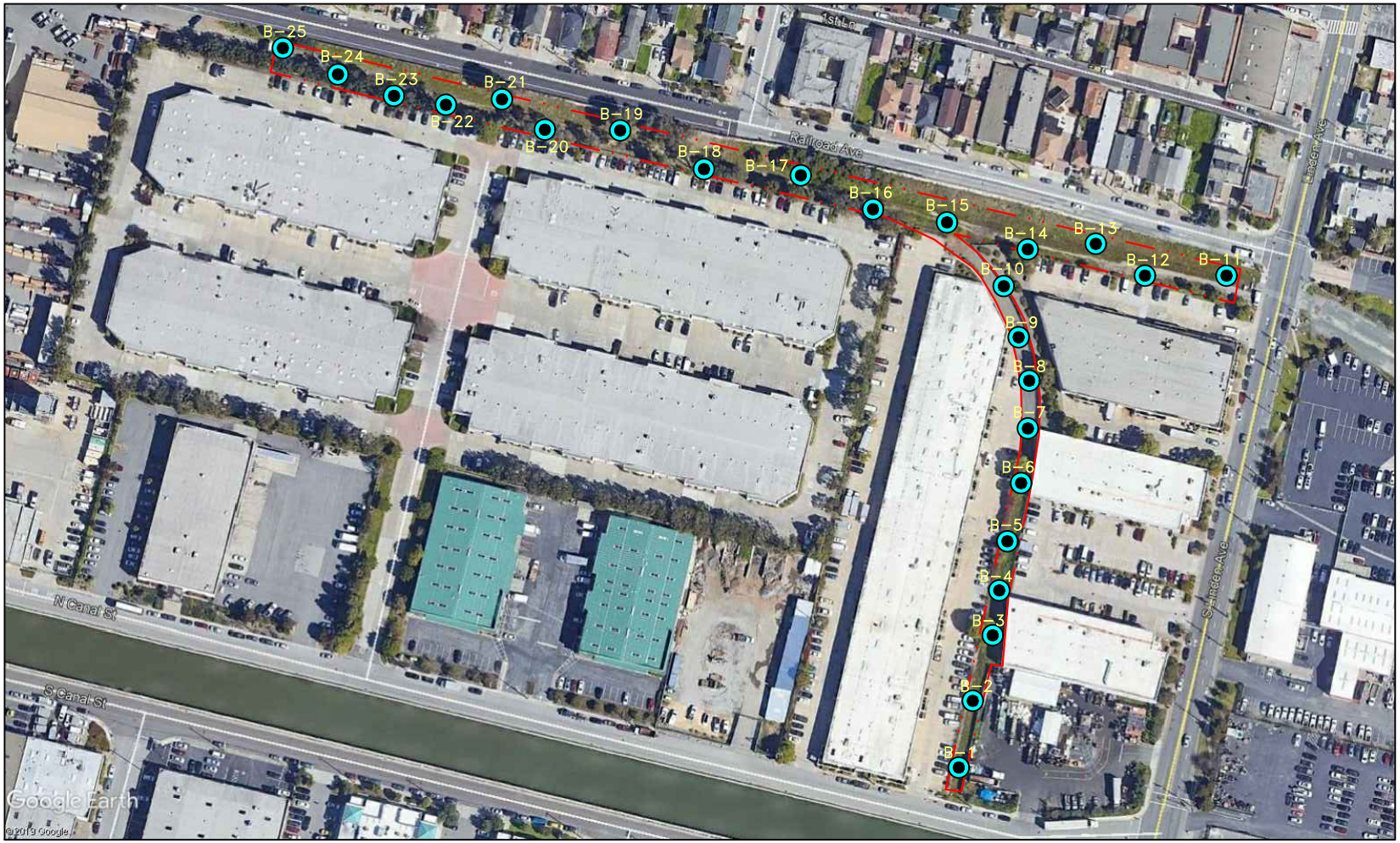

LEGEND

B-25 ● – GEOPROBE LOCATION

– PROPERTY BOUNDARY

0 210 420ft

APPROXIMATE SCALE

NOTES

1. GOOGLE EARTH IMAGE TAKEN 3/26/2018.
2. WATER SAMPLES WERE TAKEN FROM B-1, B-5, AND B-12.

intertek psi
Total Quality. Assured.

4703 Tidewater Avenue, Suite B
Oakland, California 94601
(510) 434-9200

Project Name:	Drawn By:	Date:	File No.:	Figure No.:
ENVIRONMENTAL INVESTIGATION RAILROAD AVENUE AND LINDEN AVENUE, SOUTH SAN FRANCISCO, CALIFORNIA	Z.J.	1/20	1604-1-2	2
Title: GEOPROBE LOCATION MAP	Approved By: F.P.	Project No.: 575-1604-1		

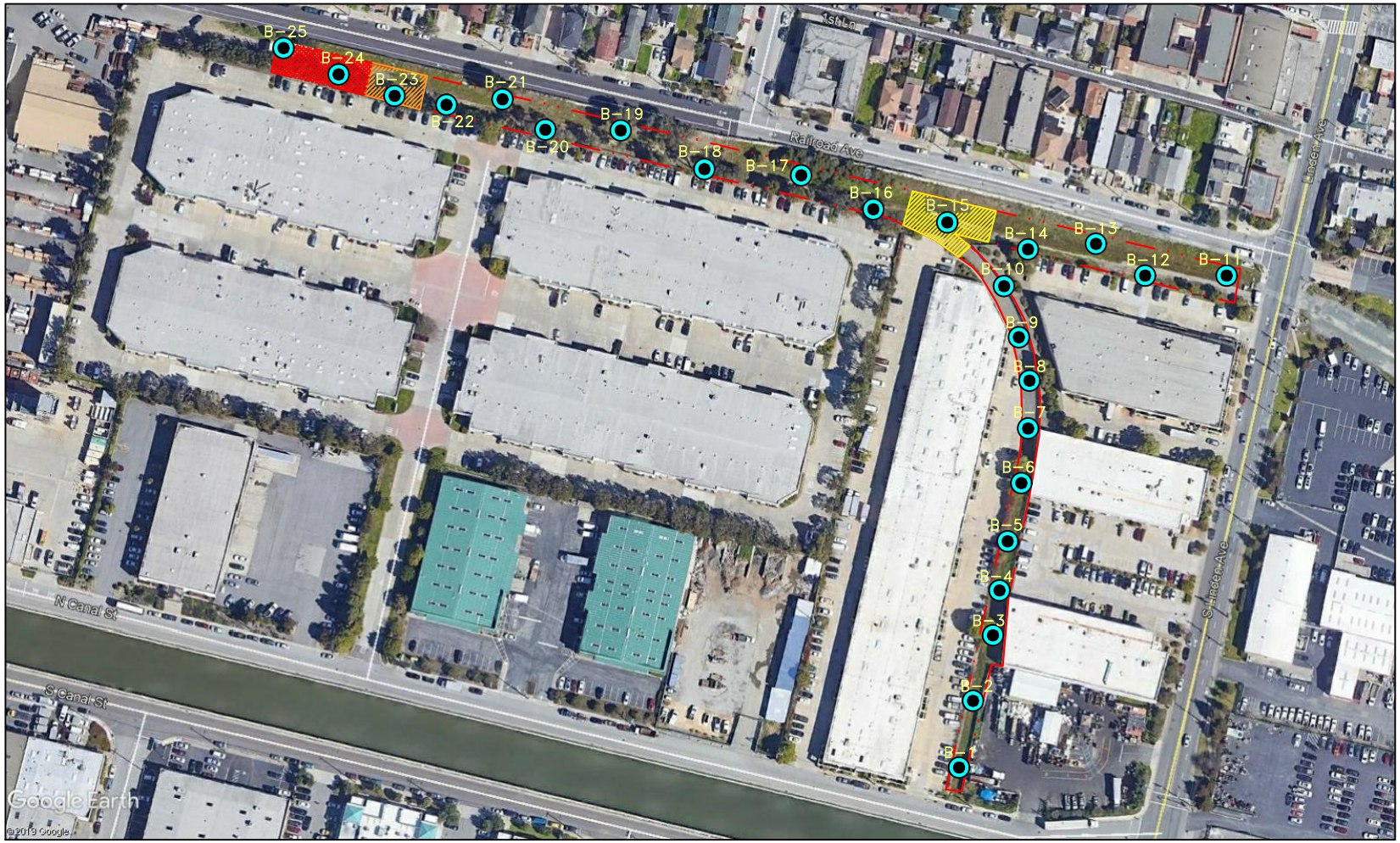

LEGEND

B-25 – GEOPROBE LOCATION

– PROPERTY BOUNDARY

– RCRA HAZARDOUS WASTE SOIL REMOVAL TO 1 FOOT BELOW SURFACE GRADE (160 cubic yards)

– NON-RCRA HAZARDOUS WASTE SOIL REMOVAL TO 1 FOOT BELOW SURFACE GRADE (97 cubic yards)

– NON-RCRA HAZARDOUS WASTE SOIL REMOVAL TO 2 FOOT BELOW SURFACE GRADE (328 cubic yards)

NOTES

1. GOOGLE EARTH IMAGE TAKEN 3/26/2018.
2. WATER SAMPLES WERE TAKEN FROM B-1, B-5, AND B-12.

0 210 420ft

APPROXIMATE SCALE

intertek psi
Total Quality. Assured.

4703 Tidewater Avenue, Suite B
Oakland, California 94601
(510) 434-9200

Project Name:	Drawn By:	Date:	File No.:	Figure No.:
ENVIRONMENTAL INVESTIGATION RAILROAD AVENUE AND LINDEN AVENUE, SOUTH SAN FRANCISCO, CALIFORNIA	Z.J.	1/20	1604-1-3	3
Title: SITE PLAN AND AREAS OF LEAD-ORIENTATED SOIL REMOVAL	Approved By: F.P.	Project No.: 575-1604-1		

TABLES

TABLE 1

SUMMARY OF SOIL ANALYTICAL RESULTS: METALS

Railroad Avenue and Linden Avenue, South San Francisco, California

Boring	Depth (ft)	SB	AS	BA	BE	CD	CR	CO	CU	PB	HG	MO	NI	SE	AG	TL	V	ZN
B-1	1	--	--	--	--	--	--	--	--	18	--	--	--	--	--	--	--	--
	2	--	--	--	--	--	--	--	--	ND	--	--	--	--	--	--	--	--
	4	--	--	--	--	--	--	--	--	20	--	--	--	--	--	--	--	--
B-2	1	--	--	--	--	--	--	--	--	46	--	--	--	--	--	--	--	--
	2	--	--	--	--	--	--	--	--	23	--	--	--	--	--	--	--	--
	4	--	--	--	--	--	--	--	--	ND	--	--	--	--	--	--	--	--
B-3	1	--	--	--	--	--	--	--	--	100 (3.3)	--	--	--	--	--	--	--	--
	2	--	--	--	--	--	--	--	--	150 (3.4)	--	--	--	--	--	--	--	--
	4	--	--	--	--	--	--	--	--	ND	--	--	--	--	--	--	--	--
B-4	1	--	--	--	--	--	--	--	--	44	--	--	--	--	--	--	--	--
	2	--	--	--	--	--	--	--	--	38	--	--	--	--	--	--	--	--
	4	--	--	--	--	--	--	--	--	17	--	--	--	--	--	--	--	--
B-5	1	--	--	--	--	--	--	--	--	71 (1.6)	--	--	--	--	--	--	--	--
	2	--	--	--	--	--	--	--	--	22	--	--	--	--	--	--	--	--
	4	--	--	--	--	--	--	--	--	ND	--	--	--	--	--	--	--	--
B-6	1	ND	5.7	86	ND	ND	24	6.8	13	28	0.15	ND	23	ND	ND	ND	26	68
	2	--	--	--	--	--	--	--	--	ND	--	--	--	--	--	--	--	--
	4	--	--	--	--	--	--	--	--	20	--	--	--	--	--	--	--	--
B-7	1	--	--	--	--	--	--	--	--	59 (1.3)	--	--	--	--	--	--	--	--
	2	--	--	--	--	--	--	--	--	ND	--	--	--	--	--	--	--	--
	4	--	--	--	--	--	--	--	--	ND	--	--	--	--	--	--	--	--
B-8	1	--	--	--	--	--	--	--	--	49	--	--	--	--	--	--	--	--
	2	--	--	--	--	--	--	--	--	4.8	--	--	--	--	--	--	--	--
	4	--	--	--	--	--	--	--	--	ND	--	--	--	--	--	--	--	--
B-9	1	--	--	--	--	--	--	--	--	62 (3.7)	--	--	--	--	--	--	--	--
	2	--	--	--	--	--	--	--	--	21	--	--	--	--	--	--	--	--
	4	--	--	--	--	--	--	--	--	17	--	--	--	--	--	--	--	--
B-10	1	--	--	--	--	--	--	--	--	39	--	--	--	--	--	--	--	--
	2	--	--	--	--	--	--	--	--	24	--	--	--	--	--	--	--	--
	4	--	--	--	--	--	--	--	--	17	--	--	--	--	--	--	--	--
B-11	1	ND	65	61	ND	ND	23	7.7	48	120 (2.4)	0.26	ND	30	ND	ND	ND	27	68
	2	--	--	--	--	--	--	--	--	ND	--	--	--	--	--	--	--	--
	4	--	--	--	--	--	--	--	--	ND	--	--	--	--	--	--	--	--

TABLE 1
SUMMARY OF SOIL ANALYTICAL RESULTS: METALS
Railroad Avenue and Linden Avenue, South San Francisco, California

Boring	Depth (ft)	SB	AS	BA	BE	CD	CR	CO	CU	PB	HG	MO	NI	SE	AG	TL	V	ZN
B-12	1	--	--	--	--	--	--	--	--	ND	--	--	--	--	--	--	--	--
	2	--	--	--	--	--	--	--	--	ND	--	--	--	--	--	--	--	--
	4	--	--	--	--	--	--	--	--	ND	--	--	--	--	--	--	--	--
B-13	1	--	--	--	--	--	--	--	--	7.1	--	--	--	--	--	--	--	--
	2	--	--	--	--	--	--	--	--	16	--	--	--	--	--	--	--	--
	4	--	--	--	--	--	--	--	--	17	--	--	--	--	--	--	--	--
B-14	1	--	--	--	--	--	--	--	--	ND	--	--	--	--	--	--	--	--
	2	--	--	--	--	--	--	--	--	27	--	--	--	--	--	--	--	--
	4	--	--	--	--	--	--	--	--	33	--	--	--	--	--	--	--	--
B-15	1	ND	ND	140	ND	ND	36	11	19	1200 [120]	ND	ND	24	ND	ND	ND	35	63
	2	--	--	--	--	--	--	--	--	20	--	--	--	--	--	--	--	--
	4	--	--	--	--	--	--	--	--	18	--	--	--	--	--	--	--	--
B-16	1	--	--	--	--	--	--	--	--	41	--	--	--	--	--	--	--	--
	2	--	--	--	--	--	--	--	--	17	--	--	--	--	--	--	--	--
B-17	1	--	--	--	--	--	--	--	--	97 (3.9)	--	--	--	--	--	--	--	--
	2	--	--	--	--	--	--	--	--	ND	--	--	--	--	--	--	--	--
	4	--	--	--	--	--	--	--	--	ND	--	--	--	--	--	--	--	--
B-18	1	--	--	--	--	--	--	--	--	ND	--	--	--	--	--	--	--	--
	2	--	--	--	--	--	--	--	--	ND	--	--	--	--	--	--	--	--
	4	--	--	--	--	--	--	--	--	ND	--	--	--	--	--	--	--	--
B-19	1	--	--	--	--	--	--	--	--	11	--	--	--	--	--	--	--	--
	2	--	--	--	--	--	--	--	--	ND	--	--	--	--	--	--	--	--
	4	--	--	--	--	--	--	--	--	ND	--	--	--	--	--	--	--	--
B-20	1	--	--	--	--	--	--	--	--	ND	--	--	--	--	--	--	--	--
	2	--	--	--	--	--	--	--	--	ND	--	--	--	--	--	--	--	--
	4	--	--	--	--	--	--	--	--	ND	--	--	--	--	--	--	--	--
B-21	1	--	--	--	--	--	--	--	--	ND	--	--	--	--	--	--	--	--
	2	--	--	--	--	--	--	--	--	ND	--	--	--	--	--	--	--	--
	4	--	--	--	--	--	--	--	--	ND	--	--	--	--	--	--	--	--
B-22	1	--	--	--	--	--	--	--	--	17	--	--	--	--	--	--	--	--
	2	--	--	--	--	--	--	--	--	4.1	--	--	--	--	--	--	--	--
	4	--	--	--	--	--	--	--	--	ND	--	--	--	--	--	--	--	--
B-23	1	--	--	--	--	--	--	--	--	450 (19) [<0.10]	--	--	--	--	--	--	--	--
	2	--	--	--	--	--	--	--	--	4.1	--	--	--	--	--	--	--	--
	4	--	--	--	--	--	--	--	--	ND	--	--	--	--	--	--	--	--

TABLE 1

SUMMARY OF SOIL ANALYTICAL RESULTS: METALS

Railroad Avenue and Linden Avenue, South San Francisco, California

Boring	Depth (ft)	SB	AS	BA	BE	CD	CR	CO	CU	PB	HG	MO	NI	SE	AG	TL	V	ZN
B-24	1	--	--	--	--	--	--	--	--	320 (37) [0.33]	--	--	--	--	--	--	--	--
	2	--	--	--	--	--	--	--	--	600 (54) [1.7]	--	--	--	--	--	--	--	--
	4	--	--	--	--	--	--	--	--	32	--	--	--	--	--	--	--	--
B-25	1	ND	8.1	160	ND	ND	33	5.5	19	440 (25) [0.25]	ND	ND	18	ND	ND	ND	23	120
	2	--	--	--	--	--	--	--	--	150 (12) [<0.10]	--	--	--	--	--	--	--	--
	4	--	--	--	--	--	--	--	--	ND	--	--	--	--	--	--	--	--
TTLC		500	500	10,000	75	100	500	8,000	2,500	1,000	20	3,500	2,000	100	500	700	2,400	5,000
STLC		15	5.0	100	0.75	1.0	5.0	80	25	5.0	0.20	350	20	1.0	5.0	7.0	24	250
ESLs-R		11	0.067	390	5.0	1.9	160	23	180	32	13	6.9	86	2.4	25	0.78	18	340

Notes:

Depth is presened in feet below ground surface

ND = not detected at or above the laboratory reporting limits, as presented in appendix D.

Metals are designated by their symbol in the periodic table of elements.

All metal results are reported as total concentration in milligrams per kilogram (mg/kg), unless otherwise indicated.

TTLC = Total Threshold Limit Concentration

STLC = Soluble Threshold Concentration

ESL-R = Regional Water Quality Control Board Environmental Screening Level - Residential (1/2019)

(54) = Soluble concentration after a WET, presented in milligrams per liter (mg/L)

[120] = Soluble concentration after a TCLP, presented in milligrams per liter (mg/L)

TABLE 2

SUMMARY OF SOIL ANALYTICAL RESULTS: ORGANICS

Railroad Avenue and Linden Avenue, South San Francisco, California

Boring	Depth (ft)	EPA 8015M			EPA 8260	EPA 8270	EPA 8081	EPA 8082
		TPH-G	TPH-D	TPH-MO	VOCs	PAHs	Pesticides	PCBs
B-6	1	ND	ND	ND	ND	ND	ND	ND
B-11	1	ND	14	ND	ND	ND	ND	ND
B-15	1	ND	12	ND	ND	ND	ND	ND
B-25	1	ND	ND	ND	ND	ND	ND	ND
ESL-R		100	260	1,600	Various	Various	Various	Various

Notes:

TPH-G - Total Petroleum Hydrocarbons as Gasoline.

THP-D - Total Petroleum Hydrocarbons as Diesel.

TPH - MO - Total Petroleum Hydrocarbons as Motor Oil.

VOCs - Volatile Organic Compounds

PCBs - Polychlorinated Biphenyls

PAH Compounds - Polycyclic aromaic hydrocarbons

Depth is presented in feet below ground surface

ESL-R = Regional Water Quality Control Board Environmental Screening Level - Residential (1/2019)

---= Sample not analyzed for specified test

ND = not detected at or above the laboratory reporting limits, as presented in appendix D.

All samples are reported as total concentration in milligrams per kilogram (mg/kg).

TABLE 3

SUMMARY OF GROUNDWATER ANALYTICAL RESULTS: METALS

Railroad Avenue and Linden Avenue, South San Francisco, California

Boring	SB	AS	BA	BE	CD	CR	CO	CU	PB	HG	MO	NI	SE	AG	TL	V	ZN
B-1	ND	ND	2100	ND	ND	710	ND	290	320	ND	ND	680	ND	ND	ND	720	990
B-5	ND	ND	4200	ND	ND	660	ND	ND	ND	ND	ND	770	ND	ND	ND	860	750
B-12	ND	ND	1300	ND	ND	ND	ND	ND	ND	ND	ND	NI	ND	ND	ND	ND	650
ESL-R	6.0	10	1000	2.7	0.25	50	3.0	3.1	2.5	0.025	100	8.2	0.50	0.19	2.0	19	81

Notes:

ND = Not Detected at or above the laboratory reporting limits, as presented in Appendix D.

ESL-R = Regional Water Quality Control Board Environmental Screening Level - Residential (1/2019)

Metals are designated by their symbol on the periodic table of elements.

All metal results are reported as total concentration in micrograms per liter (ug/L).

TABLE 4

SUMMARY OF SOIL ANALYTICAL RESULTS: ORGANICS

Railroad Avenue and Linden Avenue, South San Francisco, California

BORING	EPA 6010B			EPA 8260B
	TPH-G	TPH-D	TPH-MO	VOCs
B-1	ND	0.089	0.59	ND
B-5	ND	0.14	0.3	ND
B-12	ND	ND	ND	ND
ESL-R	0.10	0.26	NA	Various

Notes:

TPH - G - Total Petroleum Hydrocarbons as Gasoline.

TPH - D - Total Petroleum Hydrocarbons as Diesel.

TPH - MO - Total Petroleum Hydrocarbons as Motor Oil.

NA = Not Applicable

VOCs - Volatile Organic Compounds

ESL-R = Regional Water Quality Control Board Environmental Screening Level - Residential (1/2019)

ND = Not Detected at laboratory reporting limits presented in Appendix D (reporting limits may vary from compound to compound)

All samples are reported as total concentration in milligrams per liter (mg/L)

APPENDIX A

DRILLING PERMIT

ORDINANCE: 04023

SAN MATEO COUNTY HEALTH
ENVIRONMENTAL HEALTH SERVICES

Permit 19-1987

P/E: 2010 MONITORING WELLS - INSTALLATION/DESTRUCTION

FACILITY:
BETWEEN S SPRUCE & S LINDEN ADJ TO RAILROAD AVE,
SOUTH SAN FRANCISCO

OWNER:
HOU, JIA
235 GRAND AVE
SOUTH SAN FRANCISCO

WP0012561 FA0067246
102270999
AMOUNT PAID: 747.00

CONTRACTOR:
ECA

TERMS & CONDITIONS:

CONSTRUCT SOIL BORINGS (25)
CONSULTANT: INTERTEK-PSI
PROJECT MGR: FRANK POSS

KIAN ATKINSON
ENVIRONMENTAL HEALTH SPECIALIST

DATE ISSUED: 12/30/2019

EXPIRATION DATE: 4/30/2020

THIS CERTIFICATE IS NONTRANSFERABLE AND MUST BE POSTED ON-SITE IN A CONSPICUOUS PLACE.

PAID #747 ck # 3743

SAN MATEO COUNTY HEALTH
ENVIRONMENTAL HEALTH SERVICES

SAN MATEO COUNTY
ENVIRONMENTAL HEALTH

DEC 23 2019

RECEIVED

Environmental Health Services
Groundwater Protection Program
2000 Alameda de las Pulgas, Suite #100
San Mateo, CA 94403
Phone:(650) 372-6200 | Fax: (650) 627-8244
smchealth.org/gpp

SUBSURFACE DRILLING PERMIT APPLICATION

Allow three (3) full working days for processing a complete permit application which includes payment (one permit per parcel). Drilling **start date & time** must be scheduled with County staff at (650) 464-0047 or drilling@smcgov.org **at least 2 full working days (i.e. 48 hours) in advance.** Visit smchealth.org/ehfees for Groundwater Protection Program Fees

PURPOSE OF APPLICATION ☐ Groundwater Monitoring/Vapor Well Installation ☒ Construct Soil Borings (variance request if to be left open >24 hrs)
☐ Groundwater Monitoring/Vapor Well Destruction Extension of Permit # ____
No. of Wells ____ No. of Borings 25 Well/Boring Names B1-B25

PURPOSE OF DRILLING ☒ Environmental ☐ Geotechnical
LEAD AGENCY ☐ County GPP (permit approval is not to be considered work plan approval) ☐ RWQCB/DTSC/USEPA (Provide approval letter) ☒ None (i.e. voluntary)

SITE / DRILLING INFORMATION

Agency Case # ____ Assessor's Parcel # (required) 102270999 (one per permit)
Drilling Location Address: BETWEEN S. SPRUCE & S. LINDEN ADJ TO RAILROAD AVE City: SSF Zip: 94080
To Be Constructed In: ☐ Public Property ☒ Private Property ☐ Refuse
Maximum Proposed Depth (wells/borings) 12 (feet) Drilling Method: Geoprobe
Boring Diameter: 3 inches Casing Diameter: ____ Filter Pack Interval: ____ Screen Interval: ____
Destruction Method: ☒ Pressure Grouting (provide well construction logs and grout calcs)
(6 gallons water max/94 lb cement, up to 5% bentonite) ☐ Overdrilling (guide rods for total depth prior to starting required)

WELL/BORING OWNER (Well/boring owner name or contact person should match signature)

Name: Jia Hou Contact Person: Jia Hou
Address: 235 Grand Avenue City, State, Zip: South San Francisco, CA 94080
Telephone: 650-686-1140 Email: houjia@hisense.com

It is my responsibility to notify the County of any known changes in the purpose of this well/boring from that which is indicated on this application, to submit indication of annual usage of wells to the County, and to maintain the well in good condition. (*Letter signed by well/boring owner/contact person, containing above language and attesting to knowledge of all permit requirements and conditions, may be substituted for signature.*)
Well/Boring Owner's/Contact Person's Signature: ____ Date: 12/19/2019

PROPERTY OWNER (Name as appears on assessor's roles should match signature)

Name: Scott P. Selken Contact Person: Scott P. Selken
Address: 1400 Douglas Street City, State, Zip: Omaha, NE 98179
Telephone: 402-544-4159 Email: spselken@up.com

I understand that a well/boring is being installed on my property. I agree to notify the County and Well Owner of any known damage or future access issues to the well (*Letter signed by property owner, containing above language, or encroachment permit may be substituted for signature*)
Property Owner's Signature: ____ Date: ____

DRILLING COMPANY

Drilling Company: Environmental Control Associates Contact Person: Tim Tyler
Address: 3011 Twin Palms Drive City, State, Zip: Aptos, CA 95003
Telephone: 916-417-6858 Email: tbtyler@sbcglobal.net C57 Drillers License # 695970

I certify that the well/boring will be constructed in compliance with the conditions of this permit (see reverse), the San Mateo County Well Ordinance, and the State Water Well Standards, and that the license listed above is considered current and active by the Contractors State License Board.
Driller's Signature: ____ Date: ____

CONSULTANT COMPANY

Consultant Company: Intertek-PSI Project Manager: Frank Poss
Address: 4703 Tidewater, Suite B City, State, Zip: Oakland, CA 94601
Telephone: 510-434-9200 Email: frank.poss@intertek.com
Field Contact & Cell # (if known): Zach Jaco 510-306-5717

I certify that this application is correct to the best of my knowledge and the well/boring will be constructed/destroyed in compliance with the conditions of this permit (see reverse), the San Mateo County Well Ordinance, and the State Water Well Standards. I understand that I am responsible for General Conditions E, F, K, and L of this permit and if I indicated the purpose of drilling is geotechnical, then no one will use the boring to collect any samples for environmental analyses. If there is a change in Responsible Professional, I will notify San Mateo County GPP staff.
Responsible Professional's Name (Please print legibly): Brand Burfield
Responsible Professional's Signature: ____ Date: 12/20/19
California Professional Geologist (PG) No. 6986 or Civil Engineer (PE) No. ____

REV. 09/2018

FA67246

SUBSURFACE DRILLING PERMIT APPLICATION

REQUIREMENTS:

An accurate and correct map **must** be submitted with the application and include the following: north arrow, existing and historic site features, existing and proposed well/boring locations with ID's to scale, property lines and any other pertinent information. A work plan describing the drilling and construction/destruction methodology may be requested by County staff. A complete application with appropriate fees must be submitted 3 working days in advance of drilling and notification of start date and time must be provided at least 2 working days prior to drilling. The permit is subject to both General and Special Conditions stated below. A copy of the approved Subsurface Drilling Permit **must** be available on site while work related to the permit is being performed. **Drilling may begin at the notified date and time whether County staff is present or not.**

GENERAL CONDITIONS:

A. Field notification must be provided to GPP drilling inspection staff at least 2 full working days prior to the start of drilling. GPP Caseworker also must be notified if site is associated with a remedial action case.

B. Well and boring construction and destruction under this permit are subject to the Standards for the Construction of Wells in San Mateo County, County Groundwater Protection Program (GPP) Guidelines, Policies & Procedures, the State Water Well Standards, and any instructions by a Health Department representative.

C. Well/Boring Owner, Driller, and Responsible Professional assume responsibility for all activities and uses under the permit, including compliance with Workmen's Compensation Laws, and indemnify, defend and save the County of San Mateo, its officers, agents and employees, free and harmless from any and all expense, cost, or liability in connection with or resulting from work or stopped-work associated with the permit, including, but not limited to, property damage, personal injury, wrongful death, and loss of income.

D. All borings **must** be properly destroyed (grouted/sealed) within 24 hours of drilling, unless special conditions are approved beforehand in writing as part of this permit, and must be continuously protected and stabilized.

E. Analytical results of all soil, vapor, and groundwater samples collected during the execution of drilling under this permit **must** be submitted to County GPP staff by the Responsible Professional within 60 days of sample collection. If contamination is discovered during drilling, verbal notification to County GPP by the Responsible Professional is **required** within 72 hours of discovery. Proper storage, labeling & disposal of investigation-derived residual wastes are the responsibility of the consultant unless stated otherwise contractually.

F. Boring logs, well construction details, and finalized as-built location map for all borings/ wells (except geotechnical borings) signed by a Responsible Professional, **must** be submitted to County GPP by the Responsible Professional within 60 days of drilling/construction/destruction. DWR Form 188 must be filed with the State per water code 13752.

G. Permit is valid only for the purpose specified herein. No change in purpose or required procedures, as described on this permit application, in the associated workplan, or in the special conditions below, will be allowed except upon written permission from the County. Construction aspects can be changed based on conditions encountered in the field.

H. **Permit is valid for one mobilization** associated with originally permitted boring/well locations only, including contingency locations, and is automatically canceled if not exercised, or if an extension is not applied for and granted within 120 days of the original permit issuance date. Failure to notify staff of cancellation or delay in start time will result in the Consultant being billed an Inspection Cancellation fee if GPP staff attempted to perform an inspection. Fees are listed at smchealth.org/ehfees

I. Wells installed under this permit may not be used for domestic, municipal, agricultural, or irrigation water supply.

J. All work performed **must** conform to Business and Profession Codes and State Water Well Standards.

K. Top-of-casing elevation of all wells **must** be surveyed to the nearest 0.01-foot relative to Mean Sea Level or NAVD88 and submitted to County GPP within 60 days of drilling, and to State GeoTracker as appropriate. Geotechnical wells are exempt from this requirement if a written variance from GPP is obtained prior to drilling.

L. Latitude and longitude of all wells **must** be surveyed with sub-meter accuracy relative to NAD83 and submitted to County GPP within 60 days of drilling, and to State GeoTracker as appropriate.

M. Violation of any requirement or general or special permit condition may result in an order by GPP staff to cease work under this permit, correct the violation, potentially re-permit the work as a new mobilization, and potential actions may be taken against the Well Owner, Property Owner, or Responsible Professional by GPP.

SPECIAL CONDITIONS: _____

(agency use only) _____

_____

_____

For Agency Use Only:

County Approval: _____ ICNA FA # _____ Date: 12/23/19

SAN MATEO COUNTY HEALTH
ENVIRONMENTAL HEALTH SERVICES

Environmental Health Services
Groundwater Protection Program
2000 Alameda de las Pulgas, Suite #100
San Mateo, CA 94403
Phone:(650) 372-6200 | Fax: (650) 627-8244
smchealth.org/gpp

SUBSURFACE DRILLING PERMIT APPLICATION

Allow three (3) full working days for processing a complete permit application which includes payment (one permit per parcel). Drilling **start date & time** must be scheduled with County staff at (650) 464-0047 or drilling@smcgov.org **at least 2 full working days (i.e. 48 hours) in advance.** Visit smchealth.org/ehfees for Groundwater Protection Program Fees

PURPOSE OF APPLICATION ☐ Groundwater Monitoring/Vapor Well Installation ☒ Construct Soil Borings (variance request if to be left open >24 hrs)
☐ Groundwater Monitoring/Vapor Well Destruction Extension of Permit # ____

No. of Wells ____ No. of Borings 25 Well/Boring Names B1-B25

PURPOSE OF DRILLING ☒ Environmental ☐ Geotechnical
LEAD AGENCY ☐ County GPP (permit approval is not to be considered work plan approval) ☐ RWQCB/DTSC/USEPA (Provide approval letter) ☒ None (i.e. voluntary)

SITE / DRILLING INFORMATION

Agency Case # ____ Assessor's Parcel # (required) 102270999 (one per permit)

Drilling Location Address: Former UPRR Right-of-Way, Railroad Ave and South City: South San Franci Zip: 94080

To Be Constructed In: ☐ Public Property ☒ Private Property ☐ Refuse

Maximum Proposed Depth (wells/borings) 12 (feet) Drilling Method: Geoprobe

Boring Diameter: 3 inches Casing Diameter: ____ Filter Pack Interval: ____ Screen Interval: ____

Destruction Method: ☒ Pressure Grouting (provide well construction logs and grout calcs)
(6 gallons water max/94 lb cement, up to 5% bentonite) ☐ Overdrilling (guide rods for total depth prior to starting required)

WELL/BORING OWNER (Well/boring owner name or contact person should match signature)

Name: Jia Hou Contact Person: Jia Hou
Address: 235 Grand Avenue City, State, Zip: South San Francisco, CA 94080
Telephone: 650-686-1140 Email: houjia@hisense.com

It is my responsibility to notify the County of any known changes in the purpose of this well/boring from that which is indicated on this application, to submit indication of annual usage of wells to the County, and to maintain the well in good condition. *(Letter signed by well/boring owner/contact person, containing above language and attesting to knowledge of all permit requirements and conditions, may be substituted for signature.)*

Well/Boring Owner's/Contact Person's Signature: ____ Date: ____

PROPERTY OWNER (Name as appears on assessor's roles should match signature)

Name: Scott P. Selken Contact Person: Scott P. Selken
Address: 1400 Douglas Street City, State, Zip: Omaha, NE 98179
Telephone: 402-544-4159 Email: spselken@up.com

I understand that a well/boring is being installed on my property. I agree to notify the County and Well Owner of any known damage or future access issues to the well *(Letter signed by property owner, containing above language, or encroachment permit may be substituted for signature)*

Property Owner's Signature: Scott Selken Union Pacific Railroad Date: 12-20-19

DRILLING COMPANY

Drilling Company: Environmental Control Associates Contact Person: Tim Tyler
Address: 3011 Twin Palms Drive City, State, Zip: Aptos, CA 95003
Telephone: 916-417-6858 Email: tbtyler@sbcglobal.net C57 Drillers License # 695970

I certify that the well/boring will be constructed in compliance with the conditions of this permit (see reverse), the San Mateo County Well Ordinance, and the State Water Well Standards, and that the license listed above is considered current and active by the Contractors State License Board.

Driller's Signature: ____ Date: ____

CONSULTANT COMPANY

Consultant Company: Intertek-PSI Project Manager: Frank Poss
Address: 4703 Tidewater, Suite B City, State, Zip: Oakland, CA 94601
Telephone: 510-434-9200 Email: frank.poss@intertek.com
Field Contact & Cell # (if known): Zach Jaco 510-306-5717

I certify that this application is correct to the best of my knowledge and the well/boring will be constructed/destroyed in compliance with the conditions of this permit (see reverse), the San Mateo County Well Ordinance, and the State Water Well Standards. I understand that I am responsible for General Conditions E, F, K, and L of this permit and if I indicated the purpose of drilling is geotechnical, then no one will use the boring to collect any samples for environmental analyses. If there is a change in Responsible Professional, I will notify San Mateo County GPP staff.

Responsible Professional's Name (Please print legibly): Brand Burfield

Responsible Professional's Signature: ____ Date: ____

California Professional Geologist (PG) No. ____ or Civil Engineer (PE) No. ____

SAN MATEO COUNTY HEALTH
ENVIRONMENTAL HEALTH SERVICES

Environmental Health Services
Groundwater Protection Program
2000 Alameda de las Pulgas, Suite #100
San Mateo, CA 94403
Phone:(650) 372-6200 | Fax: (650) 627-8244
smchealth.org/gpp

SUBSURFACE DRILLING PERMIT APPLICATION

Allow three (3) full working days for processing a complete permit application which includes payment (one permit per parcel). Drilling **start date & time** must be scheduled with County staff at (650) 464-0047 or drilling@smcgov.org **at least 2 full working days (i.e. 48 hours) in advance.** Visit smchealth.org/ehfees for Groundwater Protection Program Fees

PURPOSE OF APPLICATION ☐ Groundwater Monitoring/Vapor Well Installation ☒ Construct Soil Borings (variance request if to be left open >24 hrs)
☐ Groundwater Monitoring/Vapor Well Destruction Extension of Permit # ____

No. of Wells ____ No. of Borings 25 Well/Boring Names B1-B25

PURPOSE OF DRILLING ☒ Environmental ☐ Geotechnical **LEAD AGENCY** ☐ County GPP (permit approval is not to be considered work plan approval) ☐ RWQCB/DTSC/USEPA (Provide approval letter) ☒ None (i.e. voluntary)

SITE / DRILLING INFORMATION

Agency Case # ____ Assessor's Parcel # (required) 102270999 (one per permit)

Drilling Location Address: Former UPRR Right-of-Way, Railroad Ave and South City: South San Francisco Zip: 94080

To Be Constructed In: ☐ Public Property ☒ Private Property ☐ Refuse

Maximum Proposed Depth (wells/borings) 12 (feet) Drilling Method: Geoprobe

Boring Diameter: 3 inches Casing Diameter: ____ Filter Pack Interval: ____ Screen Interval: ____

Destruction Method: ☒ Pressure Grouting (provide well construction logs and grout calcs)
(6 gallons water max/94 lb cement, up to 5% bentonite) ☐ Overdrilling (guide rods for total depth prior to starting required)

WELL/BORING OWNER (Well/boring owner name or contact person should match signature)

Name: Jia Hou Contact Person: Jia Hou
Address: 235 Grand Avenue City, State, Zip: South San Francisco, CA 94080
Telephone: 650-686-1140 Email: houjia@hisense.com

It is my responsibility to notify the County of any known changes in the purpose of this well/boring from that which is indicated on this application, to submit indication of annual usage of wells to the County, and to maintain the well in good condition. *(Letter signed by well/boring owner/contact person, containing above language and attesting to knowledge of all permit requirements and conditions, may be substituted for signature.)*

Well/Boring Owner's/Contact Person's Signature: ____ Date: ____

PROPERTY OWNER (Name as appears on assessor's roles should match signature)

Name: Scott P. Selken Contact Person: Scott P. Selken
Address: 1400 Douglas Street City, State, Zip: Omaha, NE 98179
Telephone: 402-544-4159 Email: spselken@up.com

I understand that a well/boring is being installed on my property. I agree to notify the County and Well Owner of any known damage or future access issues to the well *(Letter signed by property owner, containing above language, or encroachment permit may be substituted for signature)*

Property Owner's Signature: ____ Date: ____

DRILLING COMPANY

Drilling Company: Environmental Control Associates (ECA) Contact Person: Tim Tyler
Address: 3011 Twin Palms Drive City, State, Zip: Aptos, CA 95003
Telephone: 916-417-6858 Email: tbtyler@sbcglobal.net C57 Drillers License # 695970

I certify that the well/boring will be constructed in compliance with the conditions of this permit (see reverse), the San Mateo County Well Ordinance, and the State Water Well Standards, and that the license listed above is considered current and active by the Contractors State License Board.

Driller's Signature: [signature] For ECA Date: 12/19/2019

CONSULTANT COMPANY

Consultant Company: Intertek-PSI Project Manager: Frank Poss
Address: 4703 Tidewater, Suite B City, State, Zip: Oakland, CA 94601
Telephone: 510-434-9200 Email: frank.poss@intertek.com
Field Contact & Cell # (if known): Zach Jaco 510-306-5717

I certify that this application is correct to the best of my knowledge and the well/boring will be constructed/destroyed in compliance with the conditions of this permit (see reverse), the San Mateo County Well Ordinance, and the State Water Well Standards. I understand that I am responsible for General Conditions E, F, K, and L of this permit and if I indicated the purpose of drilling is geotechnical, then no one will use the boring to collect any samples for environmental analyses. If there is a change in Responsible Professional, I will notify San Mateo County GPP staff.

Responsible Professional's Name (Please print legibly): Brand Burfield

Responsible Professional's Signature: ____ Date: ____

California Professional Geologist (PG) No. ____ or Civil Engineer (PE) No. ____


B-25
B-24
B-23
B-22
B-21
B-20
B-19
B-18
B-17
B-16
B-15
B-13
B-10
B-9
B-8
B-7
B-6
B-5
B-4
B-3
B-2
B-1
N

APPENDIX B

BORING LOGS

SOIL BORING LOG

BORING NO:	**B-1**
SHEET	**1** OF **1**

CLIENT NAME: Hisense

PROJECT LOCATION: Linden St. and Railroad Ave., South San Francisco, California

PROJECT NUMBER: 575-1604 DATE: January 8, 2020

DRILLING COMPANY: Environmental Control Associates, Inc

DRILLING METHOD: Direct Push (Geoprobe DT22)

GROUNDWATER LEVELS

DATE	COMMENTS	DEPTH BGS
1/9/2020	Initial; during drilling	8 ft.
	Re-drill, not logged, but noted.	

DEPTH (FEET)	SAMPLE NO.	SAMPLE INTERVAL	DESCRIPTION	PID (ppm)	REMARKS
1	B-1-1'		Sandy **CLAY** (CL), dark brown, moist, fine to medium sand, trace fine to coarse gravel, trace organics, (FILL)	0.0	Top soil
2	B-1-2'		Gravelly **CLAY** (CL), dark brown to brown, moist, fine to coarse gravel, (FILL)	0.0	
3					
4	B-1-4'			0.0	
5			End of boring at 4 1/2 feet. Groundwater not encountered in first logged hole. Groundwater encountered in the second hole around 8'. Both holes backfilled with cement.		This hole was re-drilled the next day for the purpose of finding GW. GW was found around 8', and the total depth drilled was around 8'.

Reviewed By: Frank Poss

Logged By: Zach Jaco

SOIL BORING LOG

BORING NO:	**B-2**
SHEET	**1** OF **1**

intertek psi

CLIENT NAME:	Hisense
PROJECT LOCATION:	Linden St. and Railroad Ave., South San Francisco, California
PROJECT NUMBER:	575-1604 DATE: January 8, 2020
DRILLING COMPANY:	Environmental Control Associates, Inc
DRILLING METHOD:	Direct Push (Geoprobe DT22)

GROUNDWATER LEVELS

DATE	COMMENTS	DEPTH BGS
	NONE	

DEPTH (FEET)	SAMPLE NO.	SAMPLE INTERVAL	DESCRIPTION	PID (ppm)	REMARKS
1	B-2-1'		Sandy **CLAY** (CL), dark brown, moist, fine to medium sand, trace fine to coarse gravel, trace organics, (FILL)	0.1	Top soil
2	B-2-2'		Gravelly **CLAY** (CL), dark brown to brown, moist, fine to coarse gravel (FILL)	0.1	
3					
4	B-2-4'			0.1	
5			End of boring at 4 1/2 feet. Groundwater not encountered. Backfilled with cement.		

Reviewed By: Frank Poss	Logged By: Zach Jaco

SOIL BORING LOG

BORING NO:	**B-3**
SHEET	**1** OF **1**

intertek psi

CLIENT NAME: Hisense
PROJECT LOCATION: Linden St. and Railroad Ave., South San Francisco, California
PROJECT NUMBER: 575-1604 DATE: January 8, 2020
DRILLING COMPANY: Environmental Control Associates, Inc
DRILLING METHOD: Direct Push (Geoprobe DT22)

GROUNDWATER LEVELS

DATE	COMMENTS	DEPTH BGS
	NONE	

DEPTH (FEET)	SAMPLE NO.	SAMPLE INTERVAL	DESCRIPTION	PID (ppm)	REMARKS
1	B-3-1'		Sandy **CLAY** (CL), dark brown, moist, fine to medium sand, trace fine to coarse gravel, trace organics, (FILL)	0.1	Top Soil
2	B-3-2'		Gravelly **CLAY** (CL) dark brown to brown, moist, fine to coarse angular gravel (FILL)	0.1	
3					
4	B-3-4'			0.1	
			Sandy CLAY (CL), light brown, moist, fine sand, (NATIVE)		
5			End of boring at 4 1/2 feet. Groundwater not encountered. Backfilled with cement.		

Reviewed By: Frank Poss

Logged By: Zach Jaco

SOIL BORING LOG

BORING NO:	**B-4**
SHEET	**1** OF **1**

CLIENT NAME: Hisense
PROJECT LOCATION: Linden St. and Railroad Ave., South San Francisco, California
PROJECT NUMBER: 575-1604 DATE: January 8, 2020
DRILLING COMPANY: Environmental Control Associates, Inc
DRILLING METHOD: Direct Push (Geoprobe DT22)

GROUNDWATER LEVELS

DATE	COMMENTS	DEPTH BGS
	NONE	

DEPTH (FEET)	SAMPLE NO.	SAMPLE INTERVAL	DESCRIPTION	PID (ppm)	REMARKS
1	B-4-1'		Sandy **CLAY** (CL), dark brown, moist, fine to medium sand, trace fine to coarse gravel, trace organics (rootlets), (FILL)	0.1	Top soil
2	B-4-2'		Gravelly **CLAY** (CL), dark brown to brown, moist, fine to coarse angular gravel (FILL)	0.1	
3					
4	B-4-4'			0.1	
			Sandy CLAY (CL), light brown, moist, fine sand (NATIVE)		
5			End of boring at 4 1/2 feet. Groundwater not encountered. Backfilled with cement.		

Reviewed By: Frank Poss
Logged By: Zach Jaco

SOIL BORING LOG

BORING NO:	**B-5**
SHEET	**1** OF **1**

CLIENT NAME: Hisense
PROJECT LOCATION: Linden St. and Railroad Ave., South San Francisco, California
PROJECT NUMBER: 575-1604 DATE: January 8, 2020
DRILLING COMPANY: Environmental Control Associates, Inc
DRILLING METHOD: Direct Push (Geoprobe DT22)

GROUNDWATER LEVELS

DATE	COMMENTS	DEPTH BGS
1/8/2020	Encountered during drilling	8
	Sampled 1/9/20	

DEPTH (FEET)	SAMPLE NO.	SAMPLE INTERVAL	DESCRIPTION	PID (ppm)	REMARKS
			Sandy **CLAY** (CL), dark brown, moist, fine sand, trace organics, trace fine to coarse gravel, (FILL)		Top soil
1	B-5-1'		Gravelly **CLAY** (CL), brown to dark brown, moist, fine to coarse angular gravel (FILL)	0.1	
2	B-5-2'			0.1	
3			Clayey **SAND** (SC), light brown to brown, moist to wet, fine sand, trace gravel, (NATIVE)		low to medium cohesion
4	B-5-4'			0.1	
5					
6					
7				0.1	
			Sandy **CLAY** (CL), dark brown, moist to wet, fine sand		
8	▽		Clayey **SAND** (SC), light brown to brown, moist to wet, fine sand, trace gravel	0.1	
9					
10					
11				0.1	
			Silty **SAND** (SM), dark gray, moist to wet, fine sand		low cohesion
12			End of boring at 12 feet.	0.1	
			Groundwater encountered at 8 feet. Backfilled with cement.		

Reviewed By: Frank Poss
Logged By: Zach Jaco

SOIL BORING LOG

BORING NO:	**B-6**
SHEET	**1** OF **1**

intertek psi

CLIENT NAME:	Hisense
PROJECT LOCATION:	Linden St. and Railroad Ave., South San Francisco, California
PROJECT NUMBER: 575-1604	DATE: January 8, 2020
DRILLING COMPANY:	Environmental Control Associates, Inc
DRILLING METHOD:	Direct Push (Geoprobe DT22)

GROUNDWATER LEVELS

DATE	COMMENTS	DEPTH BGS
	NONE	

DEPTH (FEET)	SAMPLE NO.	SAMPLE INTERVAL	DESCRIPTION	PID (ppm)	REMARKS
			Sandy **CLAY** (CL), dark brown, moist, fine sand, trace organics, trace gravel, (FILL)		Top soil
1	B-6-1'		Gravelly **CLAY** (CL), brown, moist, fine to coarse gravel, (FILL)	0.1	
2	B-6-2'			0.1	
3					
4	B-6-4'		Sandy **CLAY** (CL), dark brown, moist, fine sand, trace gravel, (NATIVE)	0.1	
5			End of boring at 4 1/2 feet. Groundwater not encountered. Backfilled with cement.		

Reviewed By: Frank Poss	Logged By: Zach Jaco

SOIL BORING LOG

BORING NO:	**B-7**
SHEET	**1** OF **1**

intertek psi

CLIENT NAME: Hisense
PROJECT LOCATION: Linden St. and Railroad Ave., South San Francisco, California
PROJECT NUMBER: 575-1604 DATE: January 8, 2020
DRILLING COMPANY: Environmental Control Associates, Inc
DRILLING METHOD: Direct Push (Geoprobe DT22)

GROUNDWATER LEVELS

DATE	COMMENTS	DEPTH BGS
	NONE	

DEPTH (FEET)	SAMPLE NO.	SAMPLE INTERVAL	DESCRIPTION	PID (ppm)	REMARKS
			Sandy **CLAY** (CL), dark brown, moist, trace gravel, trace organics, fine sand, (FILL)		Top soil
1	B-7-1'		Gravelly **CLAY** (CL), brown, moist, fine to coarse angular gravel, (FILL)	0.1	
2	B-7-2'			0.1	
3			Sandy **CLAY** (CL), light brown, moist, fine sand, trace gravel, (NATIVE)		
4	B-7-4'			0.1	
				0.1	
5			End of boring at 4 1/2 feet. Groundwater not encountered. Backfilled with cement.		

Reviewed By: Frank Poss

Logged By: Zach Jaco

SOIL BORING LOG

BORING NO:	**B-8**
SHEET	**1** OF **1**

intertek psi

CLIENT NAME: Hisense
PROJECT LOCATION: Linden St. and Railroad Ave., South San Francisco, California
PROJECT NUMBER: 575-1604 DATE: January 8, 2020
DRILLING COMPANY: Environmental Control Associates, Inc
DRILLING METHOD: Direct Push (Geoprobe DT22)

GROUNDWATER LEVELS

DATE	COMMENTS	DEPTH BGS
	NONE	

DEPTH (FEET)	SAMPLE NO.	SAMPLE INTERVAL	DESCRIPTION	PID (ppm)	REMARKS
			Sandy **CLAY** (CL), dark brown, moist, fine sand, (FILL)		Top soil
1	B-8-1'		Silty **GRAVEL** (GW), light to dark gray, dry to moist, fine to coarse angular gravel, (FILL)	0.1	
2	B-8-2'			0.1	
3					
4	B-8-4'			0.1	
				0.1	
5					
6					
7					
8				0.1	
9					
10				0.1	
11			End of boring at 10 feet due to refusal. Groundwater not encountered. Hole observed being dry on January 9, 2020. Backfilled with cement.		
12					

Reviewed By: Frank Poss

Logged By: Zach Jaco

SOIL BORING LOG

BORING NO:	**B-9**
SHEET	**1** OF **1**

intertek psi

CLIENT NAME:	Hisense
PROJECT LOCATION:	Linden St. and Railroad Ave., South San Francisco, California
PROJECT NUMBER: 575-1604	DATE: January 8, 2020
DRILLING COMPANY:	Environmental Control Associates, Inc
DRILLING METHOD:	Direct Push (Geoprobe DT22)

GROUNDWATER LEVELS

DATE	COMMENTS	DEPTH BGS
	NONE	

DEPTH (FEET)	SAMPLE NO.	SAMPLE INTERVAL	DESCRIPTION	PID (ppm)	REMARKS
			Sandy **CLAY** (CL),dark brown, moist, fine sand trace gravel, (FILL)	0.1	Top soil
1	B-9-1'		Silty **GRAVEL** (GW), light to dark gray to brown, moist, fine to coarse angular gravel, (FILL)		
2	B-9-2'			0.1	
3				0.1	
4	B-9-4'			0.1	
5			End of boring at 4 feet due to refusal. Groundwater not encountered. Backfilled with cement.		

Reviewed By: Frank Poss	Logged By: Zach Jaco

SOIL BORING LOG

BORING NO:	**B-10**
SHEET	**1** OF **1**

intertek psi

CLIENT NAME:	Hisense
PROJECT LOCATION:	Linden St. and Railroad Ave., South San Francisco, California
PROJECT NUMBER: 575-1604	DATE: January 9, 2020
DRILLING COMPANY:	Environmental Control Associates, Inc
DRILLING METHOD:	Direct Push (Geoprobe DT22)

GROUNDWATER LEVELS

DATE	COMMENTS	DEPTH BGS
	NONE	

DEPTH (FEET)	SAMPLE NO.	SAMPLE INTERVAL	DESCRIPTION	PID (ppm)	REMARKS
1	B-10-1'		Sandy **CLAY** (CL), dark brown, moist, fine sand, (FILL)	0	Top soil
2	B-10-2'		Gravelly **CLAY** (CL), light to dark gray, dry to moist, fine to coarse angular gravel, hard, (FILL)	0.0	
3					
4	B-10-4'			0.0	
5			End of boring at 4 1/2 feet due to refusal. Groundwater not encountered. Backfilled with cement.		

Reviewed By: Frank Poss	Logged By: Zach Jaco

SOIL BORING LOG

BORING NO:	**B-11**
SHEET	**1** OF **1**

CLIENT NAME: Hisense
PROJECT LOCATION: Linden St. and Railroad Ave., South San Francisco, California
PROJECT NUMBER: 575-1604 DATE: January 8, 2020
DRILLING COMPANY: Environmental Control Associates, Inc
DRILLING METHOD: Direct Push (Geoprobe DT22)

GROUNDWATER LEVELS

DATE	COMMENTS	DEPTH BGS
1/8/2020	Measured after drilling	5 feet
	Not sampled, grouted on 1/9/20	

DEPTH (FEET)	SAMPLE NO.	SAMPLE INTERVAL	DESCRIPTION	PID (ppm)	REMARKS
1	B-11-1'		Gravelly **CLAY** (CL) with sand, dark brown, wet, fine to medium gravel	0.0	
2	B-11-2'		Sandy **CLAY** (CL), orange-brown, moist, fine sand	0.0	
4	B-11-4'			0.0	
5			Clayey **SAND** (SC), orange-brown, moist, fine sand		
6				0.0	
8			Becomes orange-brown with mottled olive color		
10				0.0	
12			End of boring at 12 feet.	0.0	
			Groundwater encountered at 5 feet. Backfilled with cement.		

Reviewed By: Frank Poss
Logged By: Zach Jaco

SOIL BORING LOG

BORING NO:	**B-12**
SHEET	**1** OF **1**

CLIENT NAME: Hisense
PROJECT LOCATION: Linden St. and Railroad Ave., South San Francisco, California
PROJECT NUMBER: 575-1604 DATE: January 9, 2020
DRILLING COMPANY: Environmental Control Associates, Inc
DRILLING METHOD: Direct Push (Geoprobe DT22)

GROUNDWATER LEVELS

DATE	COMMENTS	DEPTH BGS
1/9/2020	Measured after drilling	5
	Sampled	

DEPTH (FEET)	SAMPLE NO.	SAMPLE INTERVAL	DESCRIPTION	PID (ppm)	REMARKS
			Sandy **CLAY** with gravel (CL), dark brown, moist, fine sand		
1	B-12-1'		Clayey **SAND** (SC), brown with mottled orange, moist, fine sand	0.0	medium cohesion
2	B-12-2'			0.0	
3					
4	B-12-4'			0.0	
5	▽				
6				0.0	
			End of sampling at 6 feet. End of boring at 19 feet due to refusal. Groundwater not encountered. Backfilled with cement.		

Reviewed By: Frank Poss

Logged By: Zach Jaco

SOIL BORING LOG

BORING NO:	**B-13**
SHEET	**1** OF **1**

CLIENT NAME: Hisense
PROJECT LOCATION: Linden St. and Railroad Ave., South San Francisco, California
PROJECT NUMBER: 575-1604 DATE: January 8, 2020
DRILLING COMPANY: Environmental Control Associates, Inc
DRILLING METHOD: Direct Push (Geoprobe DT22)

GROUNDWATER LEVELS

DATE	COMMENTS	DEPTH BGS
	NONE	

DEPTH (FEET)	SAMPLE NO.	SAMPLE INTERVAL	DESCRIPTION	PID (ppm)	REMARKS
1	B-13-1'		Sandy **CLAY** (CL), dark brown, moist, fine sand, (FILL)	0.1	Top soil
2	B-13-2'		Sandy **GRAVEL** (GW), light to dark gray, dry to moist, fine to coarse angular gravel, fine to coarse sand, (FILL)	0.1	
3					
4	B-13-4'			0.1	
5					
6					
7					
8					
9			End of boring at 8 feet due to refusal. Groundwater not encountered. Backfilled with cement.		
10					
11					
12					

Reviewed By: Frank Poss

Logged By: Zach Jaco

SOIL BORING LOG

BORING NO:	**B-14**
SHEET	**1** OF **1**

CLIENT NAME: Hisense
PROJECT LOCATION: Linden St. and Railroad Ave., South San Francisco, California
PROJECT NUMBER: 575-1604 DATE: January 9, 2020
DRILLING COMPANY: Environmental Control Associates, Inc
DRILLING METHOD: Direct Push (Geoprobe DT22)

GROUNDWATER LEVELS

DATE	COMMENTS	DEPTH BGS
	NONE	

DEPTH (FEET)	SAMPLE NO.	SAMPLE INTERVAL	DESCRIPTION	PID (ppm)	REMARKS
			Sandy **CLAY** (CL), dark brown, wet, fine sand, (FILL)	0.0	Top soil
1	B-14-1'		Sandy **GRAVEL** (GW), gray to brown, dry to moist, fine to coarse angular gravel, fine to coarse sand, (FILL)		
2	B-14-2'			0.0	
3					
4	B-14-4'			0.0	
5			End of boring at 4 1/4 feet due to refusal. Groundwater not encountered. Backfilled with cement.		

Reviewed By: Frank Poss
Logged By: Zach Jaco

SOIL BORING LOG

BORING NO:	**B-15**
SHEET	**1** OF **1**

CLIENT NAME: Hisense
PROJECT LOCATION: Linden St. and Railroad Ave., South San Francisco, California
PROJECT NUMBER: 575-1604 DATE: January 9, 2020
DRILLING COMPANY: Environmental Control Associates, Inc
DRILLING METHOD: Direct Push (Geoprobe DT22)

GROUNDWATER LEVELS

DATE	COMMENTS	DEPTH BGS
	NONE	

DEPTH (FEET)	SAMPLE NO.	SAMPLE INTERVAL	DESCRIPTION	PID (ppm)	REMARKS
			Silty **SAND** (SM), dark brown, moist, fine sand, (FILL)	0.0	Top soil
1	B-15-1'		Silty **SAND with gravel** (SM), light gray, dry to moist, fine sand, (FILL)	0.0	Appears to be dry cement.
2	B-15-2'				
3					
4	B-15-4'			0.0	
5			End of boring at 4 1/2 feet due to refusal. Groundwater not encountered. Backfilled with cement.		

Reviewed By: Frank Poss
Logged By: Zach Jaco

SOIL BORING LOG

BORING NO:	**B-16**
SHEET	**1** OF **1**

intertek psi

CLIENT NAME:	Hisense
PROJECT LOCATION:	Linden St. and Railroad Ave., South San Francisco, California
PROJECT NUMBER: 575-1604	DATE: January 9, 2020
DRILLING COMPANY:	Environmental Control Associates, Inc
DRILLING METHOD:	Direct Push (Geoprobe DT22)

GROUNDWATER LEVELS

DATE	COMMENTS	DEPTH BGS
	NONE	

DEPTH (FEET)	SAMPLE NO.	SAMPLE INTERVAL	DESCRIPTION	PID (ppm)	REMARKS
			Sandy **CLAY** (CL), dark brown, moist, trace gravel, trace organics, fine sand, (FILL)	0.0	Top soil
1	B-16-1'		Silty **SAND** with gravel (SM), orange to light brown, dry to moist, fine sand, (FILL)		
2	B-16-2'			0.0	
3			End of boring at 2 1/2 feet due to refusal. Groundwater not encountered. Backfilled with cement.		
4					
5					

Reviewed By: Frank Poss	Logged By: Zach Jaco

SOIL BORING LOG

BORING NO:	**B-17**
SHEET	**1** OF **1**

CLIENT NAME: Hisense
PROJECT LOCATION: Linden St. and Railroad Ave., South San Francisco, California
PROJECT NUMBER: 575-1604 DATE: January 8, 2020
DRILLING COMPANY: Environmental Control Associates, Inc
DRILLING METHOD: Direct Push (Geoprobe DT22)

GROUNDWATER LEVELS

DATE	COMMENTS	DEPTH BGS
	NONE	

DEPTH (FEET)	SAMPLE NO.	SAMPLE INTERVAL	DESCRIPTION	PID (ppm)	REMARKS
1	B-17-1'		Sandy **CLAY** (CL), dark brown, moist, trace organics, fine sand	0.1	
2	B-17-2'		Gravelly **SAND** (SW), dark brown, moist, fine to coarse sand, fine to coarse gravel, trace organics	0.1	
3			Sandy **SILT** (ML), orange-brown, dry to moist, fine sand, trace organics		Non-cohesive
4	B-17-4'			0.1	
5					
6					
7				0.1	
8			End of boring at 7 feet due to refusal. Groundwater not encountered. Backfilled with cement.		
9					
10					
11					
12					

Reviewed By: Frank Poss

Logged By: Zach Jaco

SOIL BORING LOG

BORING NO:	**B-18**
SHEET	**1** OF **1**

CLIENT NAME: Hisense
PROJECT LOCATION: Linden St. and Railroad Ave., South San Francisco, California
PROJECT NUMBER: 575-1604 DATE: January 8, 2020
DRILLING COMPANY: Environmental Control Associates, Inc
DRILLING METHOD: Direct Push (Geoprobe DT22)

GROUNDWATER LEVELS

DATE	COMMENTS	DEPTH BGS
	NONE	

DEPTH (FEET)	SAMPLE NO.	SAMPLE INTERVAL	DESCRIPTION	PID (ppm)	REMARKS
			Sandy **SILT** (ML), dark brown, moist, fine sand, trace organics		
1	B-18-1'		Silty **SAND** (SM), orange with mottled olive, dry to moist, fine sand, trace organics	0.1	
2	B-18-2'			0.1	
3					
4	B-18-4'		Becomes orange, dry.	0.8	No odor
5			End of boring at 4 1/2 feet due to refusal. Groundwater not encountered. Backfilled with cement.		

Reviewed By: Frank Poss
Logged By: Zach Jaco

SOIL BORING LOG

BORING NO:	**B-19**
SHEET	**1** OF **1**

CLIENT NAME: Hisense
PROJECT LOCATION: Linden St. and Railroad Ave., South San Francisco, California
PROJECT NUMBER: 575-1604 DATE: January 9, 2020
DRILLING COMPANY: Environmental Control Associates, Inc
DRILLING METHOD: Direct Push (Geoprobe DT22)

GROUNDWATER LEVELS

DATE	COMMENTS	DEPTH BGS
	NONE	

DEPTH (FEET)	SAMPLE NO.	SAMPLE INTERVAL	DESCRIPTION	PID (ppm)	REMARKS
			Sandy **CLAY** with gravel (CL), dark brown, moist, fine to coarse sand, trace organics		
1	B-19-1'		Poorly graded **SAND** (SP), brown, dry to moist, fine sand	0.0	
2	B-19-2'			0.0	
3					
4	B-19-4'			0.0	
5			Silty **SAND** (SM), orange brown, dry to moist, fine sand		Dense
6					
7					
8			End of boring at 7 1/2 feet due to refusal. End of sampling at 4 1/2 feet. Groundwater not encountered. Backfilled with cement.		
9					
10					
11					
12					

Reviewed By: Frank Poss

Logged By: Zach Jaco

SOIL BORING LOG

BORING NO:	**B-20**
SHEET	**1** OF **1**

intertek psi

CLIENT NAME:	Hisense
PROJECT LOCATION:	Linden St. and Railroad Ave., South San Francisco, California
PROJECT NUMBER:	575-1604 DATE: January 9, 2020
DRILLING COMPANY:	Environmental Control Associates, Inc
DRILLING METHOD:	Direct Push (Geoprobe DT22)

GROUNDWATER LEVELS

DATE	COMMENTS	DEPTH BGS
	NONE	

DEPTH (FEET)	SAMPLE NO.	SAMPLE INTERVAL	DESCRIPTION	PID (ppm)	REMARKS
1	B-20-1'		Sandy **CLAY** (CL), dark brown, moist, fine to coarse sand, trace gravel, trace organics	0.0	
2	B-20-2'		Clayey **SAND** (SC), light brown to brown, moist, fine sand	0.0	Low to medium cohesion
3					
4	B-20-4'			0.0	
5			End of boring at 4 1/2 feet. Groundwater not encountered. Backfilled with cement.		

Reviewed By: Frank Poss	Logged By: Zach Jaco

SOIL BORING LOG

BORING NO:	**B-21**
SHEET	**1** OF **1**

CLIENT NAME: Hisense
PROJECT LOCATION: Linden St. and Railroad Ave., South San Francisco, California
PROJECT NUMBER: 575-1604 DATE: January 9, 2020
DRILLING COMPANY: Environmental Control Associates, Inc
DRILLING METHOD: Direct Push (Geoprobe DT22)

GROUNDWATER LEVELS

DATE	COMMENTS	DEPTH BGS
	NONE	

DEPTH (FEET)	SAMPLE NO.	SAMPLE INTERVAL	DESCRIPTION	PID (ppm)	REMARKS
1	B-21-1'		Sandy **CLAY** with gravel (CL), dark brown, moist, fine to coarse sand, fine to coarse gravel	0.0	
2	B-21-2'		Well graded **SAND** (SW), brown, moist, fine to coarse sand	0.0	
3					
4	B-21-4'			0.0	
5			End of boring at 4 1/2 feet. Groundwater not encountered. Backfilled with cement.		

Reviewed By: Frank Poss
Logged By: Zach Jaco

SOIL BORING LOG

BORING NO:	**B-22**
SHEET	**1** OF **1**

intertek psi

CLIENT NAME:	Hisense
PROJECT LOCATION:	Linden St. and Railroad Ave., South San Francisco, California
PROJECT NUMBER: 575-1604	DATE: January 9, 2020
DRILLING COMPANY:	Environmental Control Associates, Inc
DRILLING METHOD:	Direct Push (Geoprobe DT22)

GROUNDWATER LEVELS

DATE	COMMENTS	DEPTH BGS
	NONE	

DEPTH (FEET)	SAMPLE NO.	SAMPLE INTERVAL	DESCRIPTION	PID (ppm)	REMARKS
			Sandy **CLAY** (CL), dark brown, moist, fine sand		
1	B-22-1'		Well graded **SAND** (SW), light brown to brown, dry to moist, fine to coarse sand	0.0	
2	B-22-2'			0.0	
3					
4	B-22-4'			0.0	
5			End of sampling at 4 1/2 feet. End of borehole at 11 due to refusal. Groundwater not encountered. Backfilled with cement.		

Reviewed By: Frank Poss	Logged By: Zach Jaco

SOIL BORING LOG

BORING NO:	**B-23**
SHEET	**1** OF **1**

intertek psi

CLIENT NAME:	Hisense
PROJECT LOCATION:	Linden St. and Railroad Ave., South San Francisco, California
PROJECT NUMBER: 575-1604	DATE: January 9, 2020
DRILLING COMPANY:	Environmental Control Associates, Inc
DRILLING METHOD:	Direct Push (Geoprobe DT22)

GROUNDWATER LEVELS

DATE	COMMENTS	DEPTH BGS
	NONE	

DEPTH (FEET)	SAMPLE NO.	SAMPLE INTERVAL	DESCRIPTION	PID (ppm)	REMARKS
			Sandy **CLAY** (CL), dark brown, moist, fine sand, trace fine gravel, trace organics		
1	B-23-1'			0.0	
2	B-23-2'			0.0	
			Clayey **SAND** (SC), light brown to olive, dry to moist, fine sand, trace fine gravel	0.0	
3					
4	B-23-4'			0.0	
			End of boring at 4 1/2 feet. Groundwater not encountered. Backfilled with cement.		
5					

Reviewed By: Frank Poss	Logged By: Zach Jaco

SOIL BORING LOG

BORING NO:	**B-24**
SHEET	**1** OF **1**

CLIENT NAME: Hisense
PROJECT LOCATION: Linden St. and Railroad Ave., South San Francisco, California
PROJECT NUMBER: 575-1604 DATE: January 9, 2020
DRILLING COMPANY: Environmental Control Associates, Inc
DRILLING METHOD: Direct Push (Geoprobe DT22)

GROUNDWATER LEVELS

DATE	COMMENTS	DEPTH BGS
	NONE	

DEPTH (FEET)	SAMPLE NO.	SAMPLE INTERVAL	DESCRIPTION	PID (ppm)	REMARKS
1	B-24-1'		Sandy **CLAY** (CL), dark brown, moist, fine sand, trace fine gravel	0.0	
2	B-24-2'		Clayey **SAND** (SC), light brown to brown, dry to moist, fine to medium sand	0.0	
3					
4	B-24-4'			0.0	
			Clayey **SAND** (SC), olive to orange, dry to moist, fine to medium sand		
5			End of sampling at 4 1/2 feet. End of boring at 13 feet due to refusal. Groundwater not encountered. Backfilled with cement.		

Reviewed By: Frank Poss
Logged By: Zach Jaco

SOIL BORING LOG

BORING NO:	**B-25**
SHEET	**1** OF **1**

intertek psi

CLIENT NAME: Hisense
PROJECT LOCATION: Linden St. and Railroad Ave., South San Francisco, California
PROJECT NUMBER: 575-1604 DATE: January 8, 2020
DRILLING COMPANY: Environmental Control Associates, Inc
DRILLING METHOD: Direct Push (Geoprobe DT22)

GROUNDWATER LEVELS

DATE	COMMENTS	DEPTH BGS
	NONE	

DEPTH (FEET)	SAMPLE NO.	SAMPLE INTERVAL	DESCRIPTION	PID (ppm)	REMARKS
			Sandy **SILT** (ML), dark brown, moist, fine sand, trace fine gravel		
1	B-25-1'		Silty **SAND** (SM), orange to dark brown, dry to moist, fine sand, trace glass, trace coarse gravel	0.2	
2	B-25-2'			0.2	
3			Silty **SAND** (SM), orange mottled with olive, moist, fine to medium sand		
4	B-25-4'		Becomes dry to moist	0.2	
5					
6					
7					
8				0.2	
9					
10					
11					
12			End of sampling at 12 feet and boring at 16 feet.	0.2	
			Groundwater not encountered. Backfilled with cement.		Attempted to sample on January 9, 2020, however, the hole was dry.

Reviewed By: Frank Poss

Logged By: Zach Jaco

APPENDIX C

SAMPLE PROTOCOL

FIELD PROCEDURES

I. SOIL BORINGS AND COLLECTION OF SOIL AND GROUNDWATER SAMPLES

1. Prior to the commencement of soil boring activities at the site, boring locations were marked on the ground with white paint. Underground Service Alert (USA) was contacted to identify underground utilities in the vicinity of the soil borings.

2. A State of California-licensed drilling company conducted soil boring and sampling activities. The soil borings were advanced using the Geoprobe direct push method. Flush-threaded rods with a stainless steel sampler were advanced into the ground using a hydraulic percussion hammer.

3. Soil samples were collected using a 4-foot long, 2-inch inside diameter, macro-core stainless steel sampler. Soil samplers were washed between borings with Alconox soap followed by two deionized water rinses. The sampler was lined with clean acetate sleeves.

4. After the sampler was retrieved, the sleeves were extracted from the sampler without disturbing the sample.

5. Boring logs were prepared under the supervision of a California-Registered Geologist. Soil from each sample was described in accordance with Unified Soil Classification System by a PSI geologist and recorded on a field-boring log. The data recorded on the logs were based on examination of soil samples retrieved in the tubes, and drilling conditions observed in the field. Boring logs include information regarding the location of each boring, geologic descriptions of materials encountered, occurrence of groundwater and photoionization detector (PID) measurements of the soil samples collected (if applicable).

6. Groundwater samples were collected from the borings using disposable polyethylene tubing lowered through either the drill rods or through 1-inch diameter, slotted PVC casing.

7. Groundwater samples were collected into preserved containers using positive displacement and a check valve in the tubing.

8. Following groundwater sample collection, the samples were labeled, logged on a chain-of-custody record, placed in an ice-chilled cooler and transported to the environmental laboratory for analysis. Sample containers and preservatives were utilized as instructed by the analytical laboratory. All transportation and handling of the groundwater samples followed chain-of-custody protocol.

II FIELD DOCUMENTATION OF SAMPLING PROCEDURES

The following outline describes the procedures followed by PSI for proper sampling documentation.

1. Sampling procedures were documented in field notes that will contain:

    1. Sample collection procedures
    2. Date and time of collection
    3. Date of shipping
    4. Sample collection location
    5. Sample identification number(s)
    6. Intended analysis
    7. Quality control samples
    8. Sample preservation
    9. Name of sampler
    10. Any pertinent observations

2. Samples were labeled with the following information:

    1. Sample number
    2. Well number
    3. Date and time sample was collected
    4. Sampler's name
    5. Sample preservatives (if required)
    6. Project Number

3. The following is the sample designation system for the site:

    For Borings, the samples were labeled B-(Boring Number)-(Depth) (i.e. a sample collected from boring 4 at 5 feet would be B-4-5')

4. Handling of the samples was recorded on a chain of custody form, which included:

    1. Site name
    2. Signature of collector
    3. Date and time of collection
    4. Sample identification number
    5. Number of containers in sample set
    6. Description of sample and container
    7. Name and signature of persons, and the companies or agencies they represent, who are involved in the chain of possession

8. Inclusive dates and times of possession
9. Analyses to be completed

APPENDIX D

LABORATORY REPORT

SunStar Laboratories, Inc.
PROVIDING QUALITY ANALYTICAL SERVICES NATIONWIDE

25712 Commercentre Drive
Lake Forest, California 92630
949.297.5020 Phone
949.297.5027 Fax

20 January 2020

Frank Poss
PSI -- Oakland
4703 Tidewater Ave Ste B
Oakland, CA 94601

RE: Hisense - SSF

Enclosed are the results of analyses for samples received by the laboratory on 01/10/20 08:39. If you have any questions concerning this report, please feel free to contact me.

Sincerely,

Mike Jaroudi
Project Manager

SunStar Laboratories, Inc.
Providing Quality Analytical Services Nationwide

25712 Commercentre Drive
Lake Forest, California 92630
949.297.5020 Phone
949.297.5027 Fax

PSI -- Oakland	Project: Hisense - SSF	
4703 Tidewater Ave Ste B	Project Number: 575-1604	**Reported:**
Oakland CA, 94601	Project Manager: Frank Poss	01/20/20 15:15

ANALYTICAL REPORT FOR SAMPLES

Sample ID	Laboratory ID	Matrix	Date Sampled	Date Received
B-1-1	T201056-01	Soil	01/08/20 13:00	01/10/20 08:39
B-1-2	T201056-02	Soil	01/08/20 13:00	01/10/20 08:39
B-1-4	T201056-03	Soil	01/08/20 13:00	01/10/20 08:39
B-2-1	T201056-04	Soil	01/08/20 13:15	01/10/20 08:39
B-2-2	T201056-05	Soil	01/08/20 13:15	01/10/20 08:39
B-2-4	T201056-06	Soil	01/08/20 13:15	01/10/20 08:39
B-3-1	T201056-07	Soil	01/08/20 13:25	01/10/20 08:39
B-3-2	T201056-08	Soil	01/08/20 13:25	01/10/20 08:39
B-3-4	T201056-09	Soil	01/08/20 13:25	01/10/20 08:39
B-4-1	T201056-10	Soil	01/08/20 13:45	01/10/20 08:39
B-4-2	T201056-11	Soil	01/08/20 13:45	01/10/20 08:39
B-4-4	T201056-12	Soil	01/08/20 13:45	01/10/20 08:39
B-5-1	T201056-13	Soil	01/08/20 13:55	01/10/20 08:39
B-5-2	T201056-14	Soil	01/08/20 13:55	01/10/20 08:39
B-5-4	T201056-15	Soil	01/08/20 13:55	01/10/20 08:39
B-6-1	T201056-16	Soil	01/08/20 14:10	01/10/20 08:39
B-6-2	T201056-17	Soil	01/08/20 14:10	01/10/20 08:39
B-6-4	T201056-18	Soil	01/08/20 14:10	01/10/20 08:39
B-7-1	T201056-19	Soil	01/08/20 14:30	01/10/20 08:39
B-7-2	T201056-20	Soil	01/08/20 14:30	01/10/20 08:39
B-7-4	T201056-21	Soil	01/08/20 14:30	01/10/20 08:39
B-8-1	T201056-22	Soil	01/08/20 15:05	01/10/20 08:39
B-8-2	T201056-23	Soil	01/08/20 15:05	01/10/20 08:39
B-8-4	T201056-24	Soil	01/08/20 15:05	01/10/20 08:39
B-9-1	T201056-25	Soil	01/08/20 14:50	01/10/20 08:39
B-9-2	T201056-26	Soil	01/08/20 14:50	01/10/20 08:39

SunStar Laboratories, Inc.

The results in this report apply to the samples analyzed in accordance with the chain of custody document. This analytical report must be reproduced in its entirety.

Mike Jaroudi, Project Manager

SunStar Laboratories, Inc.
Providing Quality Analytical Services Nationwide

25712 Commercentre Drive
Lake Forest, California 92630
949.297.5020 Phone
949.297.5027 Fax

PSI -- Oakland	Project: Hisense - SSF	
4703 Tidewater Ave Ste B	Project Number: 575-1604	**Reported:**
Oakland CA, 94601	Project Manager: Frank Poss	01/20/20 15:15

ANALYTICAL REPORT FOR SAMPLES

Sample ID	Laboratory ID	Matrix	Date Sampled	Date Received
B-9-4	T201056-27	Soil	01/08/20 14:50	01/10/20 08:39
B-10-1	T201056-28	Soil	01/09/20 07:50	01/10/20 08:39
B-10-2	T201056-29	Soil	01/09/20 07:50	01/10/20 08:39
B-10-4	T201056-30	Soil	01/09/20 07:50	01/10/20 08:39
B-11-1	T201056-31	Soil	01/08/20 08:25	01/10/20 08:39
B-11-2	T201056-32	Soil	01/08/20 08:25	01/10/20 08:39
B-11-4	T201056-33	Soil	01/08/20 08:25	01/10/20 08:39
B-12-1	T201056-34	Soil	01/09/20 12:20	01/10/20 08:39
B-12-2	T201056-35	Soil	01/09/20 12:20	01/10/20 08:39
B-12-4	T201056-36	Soil	01/09/20 12:20	01/10/20 08:39
B-13-1	T201056-37	Soil	01/08/20 16:00	01/10/20 08:39
B-13-2	T201056-38	Soil	01/08/20 16:00	01/10/20 08:39
B-13-4	T201056-39	Soil	01/08/20 16:00	01/10/20 08:39
B-14-1	T201056-40	Soil	01/09/20 12:10	01/10/20 08:39
B-14-2	T201056-41	Soil	01/09/20 12:10	01/10/20 08:39
B-14-4	T201056-42	Soil	01/09/20 12:10	01/10/20 08:39
B-15-1	T201056-43	Soil	01/09/20 11:45	01/10/20 08:39
B-15-2	T201056-44	Soil	01/09/20 11:45	01/10/20 08:39
B-15-4	T201056-45	Soil	01/09/20 11:45	01/10/20 08:39
B-16-1	T201056-46	Soil	01/09/20 11:00	01/10/20 08:39
B-16-2	T201056-47	Soil	01/09/20 11:00	01/10/20 08:39
B-17-1	T201056-48	Soil	01/08/20 09:10	01/10/20 08:39
B-17-2	T201056-49	Soil	01/08/20 09:10	01/10/20 08:39
B-17-4	T201056-50	Soil	01/08/20 09:10	01/10/20 08:39
B-18-1	T201056-51	Soil	01/08/20 09:40	01/10/20 08:39
B-18-2	T201056-52	Soil	01/08/20 09:40	01/10/20 08:39

SunStar Laboratories, Inc.

The results in this report apply to the samples analyzed in accordance with the chain of custody document. This analytical report must be reproduced in its entirety.

Mike Jaroudi, Project Manager

SunStar Laboratories, Inc.
Providing Quality Analytical Services Nationwide

25712 Commercentre Drive
Lake Forest, California 92630
949.297.5020 Phone
949.297.5027 Fax

PSI -- Oakland	Project: Hisense - SSF	
4703 Tidewater Ave Ste B	Project Number: 575-1604	**Reported:**
Oakland CA, 94601	Project Manager: Frank Poss	01/20/20 15:15

ANALYTICAL REPORT FOR SAMPLES

Sample ID	Laboratory ID	Matrix	Date Sampled	Date Received
B-18-4	T201056-53	Soil	01/08/20 09:40	01/10/20 08:39
B-19-1	T201056-54	Soil	01/09/20 10:00	01/10/20 08:39
B-19-2	T201056-55	Soil	01/09/20 10:00	01/10/20 08:39
B-19-4	T201056-56	Soil	01/09/20 10:00	01/10/20 08:39
B-20-1	T201056-57	Soil	01/09/20 09:40	01/10/20 08:39
B-20-2	T201056-58	Soil	01/09/20 09:40	01/10/20 08:39
B-20-4	T201056-59	Soil	01/09/20 09:40	01/10/20 08:39
B-21-1	T201056-60	Soil	01/09/20 09:30	01/10/20 08:39
B-21-2	T201056-61	Soil	01/09/20 09:30	01/10/20 08:39
B-21-4	T201056-62	Soil	01/09/20 09:30	01/10/20 08:39
B-22-1	T201056-63	Soil	01/09/20 09:00	01/10/20 08:39
B-22-2	T201056-64	Soil	01/09/20 09:00	01/10/20 08:39
B-22-4	T201056-65	Soil	01/09/20 09:00	01/10/20 08:39
B-23-1	T201056-66	Soil	01/09/20 08:45	01/10/20 08:39
B-23-2	T201056-67	Soil	01/09/20 08:45	01/10/20 08:39
B-23-4	T201056-68	Soil	01/09/20 08:45	01/10/20 08:39
B-24-1	T201056-69	Soil	01/09/20 08:20	01/10/20 08:39
B-24-2	T201056-70	Soil	01/09/20 08:20	01/10/20 08:39
B-24-4	T201056-71	Soil	01/09/20 08:20	01/10/20 08:39
B-25-1	T201056-72	Soil	01/08/20 11:00	01/10/20 08:39
B-25-2	T201056-73	Soil	01/08/20 11:00	01/10/20 08:39
B-25-4	T201056-74	Soil	01/08/20 11:00	01/10/20 08:39
B1	T201056-75	Water	01/09/20 14:00	01/10/20 08:39
B5	T201056-76	Water	01/09/20 13:45	01/10/20 08:39
B12	T201056-77	Water	01/09/20 14:30	01/10/20 08:39

SunStar Laboratories, Inc.

The results in this report apply to the samples analyzed in accordance with the chain of custody document. This analytical report must be reproduced in its entirety.

Mike Jaroudi, Project Manager

SunStar Laboratories, Inc.
Providing Quality Analytical Services Nationwide

25712 Commercentre Drive
Lake Forest, California 92630
949.297.5020 Phone
949.297.5027 Fax

PSI -- Oakland	Project: Hisense - SSF	
4703 Tidewater Ave Ste B	Project Number: 575-1604	**Reported:**
Oakland CA, 94601	Project Manager: Frank Poss	01/20/20 15:15

DETECTIONS SUMMARY

Sample ID: B-1-1 **Laboratory ID:** T201056-01

Analyte	Result	Reporting Limit	Units	Method	Notes
Lead	**18**	3.0	mg/kg	EPA 6010b	

Sample ID: B-1-2 **Laboratory ID:** T201056-02

No Results Detected

Sample ID: B-1-4 **Laboratory ID:** T201056-03

Analyte	Result	Reporting Limit	Units	Method	Notes
Lead	**20**	15	mg/kg	EPA 6010b	RE-01

Sample ID: B-2-1 **Laboratory ID:** T201056-04

Analyte	Result	Reporting Limit	Units	Method	Notes
Lead	**46**	15	mg/kg	EPA 6010b	RE-01

Sample ID: B-2-2 **Laboratory ID:** T201056-05

Analyte	Result	Reporting Limit	Units	Method	Notes
Lead	**23**	3.0	mg/kg	EPA 6010b	

Sample ID: B-2-4 **Laboratory ID:** T201056-06

No Results Detected

SunStar Laboratories, Inc.

The results in this report apply to the samples analyzed in accordance with the chain of custody document. This analytical report must be reproduced in its entirety.

Mike Jaroudi, Project Manager

SunStar Laboratories, Inc.
Providing Quality Analytical Services Nationwide

25712 Commercentre Drive
Lake Forest, California 92630
949.297.5020 Phone
949.297.5027 Fax

PSI -- Oakland	Project: Hisense - SSF	
4703 Tidewater Ave Ste B	Project Number: 575-1604	Reported:
Oakland CA, 94601	Project Manager: Frank Poss	01/20/20 15:15

Sample ID: B-3-1 **Laboratory ID:** T201056-07

Analyte	Result	Reporting Limit	Units	Method	Notes
Lead	**100**	15	mg/kg	EPA 6010b	RE-01

Sample ID: B-3-2 **Laboratory ID:** T201056-08

Analyte	Result	Reporting Limit	Units	Method	Notes
Lead	**150**	15	mg/kg	EPA 6010b	RE-01

Sample ID: B-3-4 **Laboratory ID:** T201056-09

No Results Detected

Sample ID: B-4-1 **Laboratory ID:** T201056-10

Analyte	Result	Reporting Limit	Units	Method	Notes
Lead	**44**	15	mg/kg	EPA 6010b	RE-01

Sample ID: B-4-2 **Laboratory ID:** T201056-11

Analyte	Result	Reporting Limit	Units	Method	Notes
Lead	**38**	3.0	mg/kg	EPA 6010b	

Sample ID: B-4-4 **Laboratory ID:** T201056-12

Analyte	Result	Reporting Limit	Units	Method	Notes
Lead	**17**	15	mg/kg	EPA 6010b	RE-01

Sample ID: B-5-1 **Laboratory ID:** T201056-13

Analyte	Result	Reporting Limit	Units	Method	Notes
Lead	**71**	15	mg/kg	EPA 6010b	RE-01

SunStar Laboratories, Inc.

The results in this report apply to the samples analyzed in accordance with the chain of custody document. This analytical report must be reproduced in its entirety.

Mike Jaroudi, Project Manager

SunStar Laboratories, Inc.
Providing Quality Analytical Services Nationwide

25712 Commercentre Drive
Lake Forest, California 92630
949.297.5020 Phone
949.297.5027 Fax

PSI -- Oakland	Project: Hisense - SSF	
4703 Tidewater Ave Ste B	Project Number: 575-1604	**Reported:**
Oakland CA, 94601	Project Manager: Frank Poss	01/20/20 15:15

Sample ID: B-5-2 **Laboratory ID:** T201056-14

Analyte	Result	Reporting Limit	Units	Method	Notes
Lead	**22**	15	mg/kg	EPA 6010b	RE-01

Sample ID: B-5-4 **Laboratory ID:** T201056-15

No Results Detected

Sample ID: B-6-1 **Laboratory ID:** T201056-16

Analyte	Result	Reporting Limit	Units	Method	Notes
Arsenic	**5.7**	5.0	mg/kg	EPA 6010b	
Barium	**86**	1.0	mg/kg	EPA 6010b	
Chromium	**24**	2.0	mg/kg	EPA 6010b	
Cobalt	**6.8**	2.0	mg/kg	EPA 6010b	
Copper	**13**	1.0	mg/kg	EPA 6010b	
Lead	**28**	3.0	mg/kg	EPA 6010b	
Nickel	**23**	2.0	mg/kg	EPA 6010b	
Vanadium	**26**	5.0	mg/kg	EPA 6010b	
Zinc	**68**	1.0	mg/kg	EPA 6010b	
Mercury	**0.15**	0.10	mg/kg	EPA 7471A Soil	

Sample ID: B-6-1 **Laboratory ID:** T201056-16RE1

No Results Detected

Sample ID: B-6-2 **Laboratory ID:** T201056-17

No Results Detected

SunStar Laboratories, Inc.

The results in this report apply to the samples analyzed in accordance with the chain of custody document. This analytical report must be reproduced in its entirety.

Mike Jaroudi, Project Manager

SunStar Laboratories, Inc.
Providing Quality Analytical Services Nationwide

25712 Commercentre Drive
Lake Forest, California 92630
949.297.5020 Phone
949.297.5027 Fax

PSI -- Oakland	Project: Hisense - SSF	
4703 Tidewater Ave Ste B	Project Number: 575-1604	Reported:
Oakland CA, 94601	Project Manager: Frank Poss	01/20/20 15:15

Sample ID: B-6-4 **Laboratory ID:** T201056-18

Analyte	Result	Reporting Limit	Units	Method	Notes
Lead	**20**	14	mg/kg	EPA 6010b	RE-01

Sample ID: B-7-1 **Laboratory ID:** T201056-19

Analyte	Result	Reporting Limit	Units	Method	Notes
Lead	**59**	15	mg/kg	EPA 6010b	RE-01

Sample ID: B-7-2 **Laboratory ID:** T201056-20

No Results Detected

Sample ID: B-7-4 **Laboratory ID:** T201056-21

No Results Detected

Sample ID: B-8-1 **Laboratory ID:** T201056-22

Analyte	Result	Reporting Limit	Units	Method	Notes
Lead	**49**	3.0	mg/kg	EPA 6010b	

Sample ID: B-8-2 **Laboratory ID:** T201056-23

Analyte	Result	Reporting Limit	Units	Method	Notes
Lead	**4.8**	3.0	mg/kg	EPA 6010b	

Sample ID: B-8-4 **Laboratory ID:** T201056-24

No Results Detected

SunStar Laboratories, Inc.

The results in this report apply to the samples analyzed in accordance with the chain of custody document. This analytical report must be reproduced in its entirety.

Mike Jaroudi, Project Manager

SunStar Laboratories, Inc.
Providing Quality Analytical Services Nationwide

25712 Commercentre Drive
Lake Forest, California 92630
949.297.5020 Phone
949.297.5027 Fax

PSI -- Oakland	Project: Hisense - SSF	
4703 Tidewater Ave Ste B	Project Number: 575-1604	Reported:
Oakland CA, 94601	Project Manager: Frank Poss	01/20/20 15:15

Sample ID: B-9-1 **Laboratory ID:** T201056-25

Analyte	Result	Reporting Limit	Units	Method	Notes
Lead	**62**	3.0	mg/kg	EPA 6010b	

Sample ID: B-9-2 **Laboratory ID:** T201056-26

Analyte	Result	Reporting Limit	Units	Method	Notes
Lead	**21**	3.0	mg/kg	EPA 6010b	

Sample ID: B-9-4 **Laboratory ID:** T201056-27

Analyte	Result	Reporting Limit	Units	Method	Notes
Lead	**17**	15	mg/kg	EPA 6010b	RE-01

Sample ID: B-10-1 **Laboratory ID:** T201056-28

Analyte	Result	Reporting Limit	Units	Method	Notes
Lead	**39**	15	mg/kg	EPA 6010b	RE-01

Sample ID: B-10-2 **Laboratory ID:** T201056-29

Analyte	Result	Reporting Limit	Units	Method	Notes
Lead	**24**	15	mg/kg	EPA 6010b	RE-01

Sample ID: B-10-4 **Laboratory ID:** T201056-30

Analyte	Result	Reporting Limit	Units	Method	Notes
Lead	**17**	15	mg/kg	EPA 6010b	RE-01

Sample ID: B-11-1 **Laboratory ID:** T201056-31

Analyte	Result	Reporting Limit	Units	Method	Notes
C13-C28 (DRO)	**14**	10	mg/kg	EPA 8015B	SGEL

SunStar Laboratories, Inc.

The results in this report apply to the samples analyzed in accordance with the chain of custody document. This analytical report must be reproduced in its entirety.

Mike Jaroudi, Project Manager

SunStar Laboratories, Inc.
Providing Quality Analytical Services Nationwide

25712 Commercentre Drive
Lake Forest, California 92630
949.297.5020 Phone
949.297.5027 Fax

PSI -- Oakland	Project: Hisense - SSF	
4703 Tidewater Ave Ste B	Project Number: 575-1604	**Reported:**
Oakland CA, 94601	Project Manager: Frank Poss	01/20/20 15:15

Sample ID: B-11-1 **Laboratory ID:** T201056-31

Analyte	Result	Reporting Limit	Units	Method	Notes
C29-C40 (MORO)	**43**	10	mg/kg	EPA 8015B	SGEL
Arsenic	**65**	5.0	mg/kg	EPA 6010b	
Barium	**61**	1.0	mg/kg	EPA 6010b	
Chromium	**23**	2.0	mg/kg	EPA 6010b	
Cobalt	**7.7**	2.0	mg/kg	EPA 6010b	
Copper	**48**	1.0	mg/kg	EPA 6010b	
Lead	**120**	3.0	mg/kg	EPA 6010b	
Nickel	**30**	2.0	mg/kg	EPA 6010b	
Vanadium	**27**	5.0	mg/kg	EPA 6010b	
Zinc	**68**	1.0	mg/kg	EPA 6010b	
Mercury	**0.26**	0.10	mg/kg	EPA 7471A Soil	

Sample ID: B-11-1 **Laboratory ID:** T201056-31RE1

No Results Detected

Sample ID: B-11-2 **Laboratory ID:** T201056-32

No Results Detected

Sample ID: B-11-4 **Laboratory ID:** T201056-33

No Results Detected

Sample ID: B-12-1 **Laboratory ID:** T201056-34

No Results Detected

SunStar Laboratories, Inc.

The results in this report apply to the samples analyzed in accordance with the chain of custody document. This analytical report must be reproduced in its entirety.

Mike Jaroudi, Project Manager

SunStar Laboratories, Inc.
Providing Quality Analytical Services Nationwide

25712 Commercentre Drive
Lake Forest, California 92630
949.297.5020 Phone
949.297.5027 Fax

PSI -- Oakland	Project: Hisense - SSF	
4703 Tidewater Ave Ste B	Project Number: 575-1604	**Reported:**
Oakland CA, 94601	Project Manager: Frank Poss	01/20/20 15:15

Sample ID: B-12-2 **Laboratory ID:** T201056-35

No Results Detected

Sample ID: B-12-4 **Laboratory ID:** T201056-36

No Results Detected

Sample ID: B-13-1 **Laboratory ID:** T201056-37

Analyte	Result	Reporting Limit	Units	Method	Notes
Lead	**7.1**	3.0	mg/kg	EPA 6010b	RE-01

Sample ID: B-13-2 **Laboratory ID:** T201056-38

Analyte	Result	Reporting Limit	Units	Method	Notes
Lead	**16**	15	mg/kg	EPA 6010b	RE-01

Sample ID: B-13-4 **Laboratory ID:** T201056-39

Analyte	Result	Reporting Limit	Units	Method	Notes
Lead	**17**	15	mg/kg	EPA 6010b	RE-01

Sample ID: B-14-1 **Laboratory ID:** T201056-40

No Results Detected

Sample ID: B-14-2 **Laboratory ID:** T201056-41

Analyte	Result	Reporting Limit	Units	Method	Notes
Lead	**27**	15	mg/kg	EPA 6010b	RE-01

SunStar Laboratories, Inc.

The results in this report apply to the samples analyzed in accordance with the chain of custody document. This analytical report must be reproduced in its entirety.

Mike Jaroudi, Project Manager

SunStar Laboratories, Inc.
Providing Quality Analytical Services Nationwide

25712 Commercentre Drive
Lake Forest, California 92630
949.297.5020 Phone
949.297.5027 Fax

PSI -- Oakland	Project: Hisense - SSF	
4703 Tidewater Ave Ste B	Project Number: 575-1604	**Reported:**
Oakland CA, 94601	Project Manager: Frank Poss	01/20/20 15:15

Sample ID: B-14-4 **Laboratory ID:** T201056-42

Analyte	Result	Reporting Limit	Units	Method	Notes
Lead	**33**	15	mg/kg	EPA 6010b	RE-01

Sample ID: B-15-1 **Laboratory ID:** T201056-43

Analyte	Result	Reporting Limit	Units	Method	Notes
C13-C28 (DRO)	**12**	10	mg/kg	EPA 8015B	SGEL
Barium	**140**	1.0	mg/kg	EPA 6010b	
Chromium	**36**	2.0	mg/kg	EPA 6010b	
Cobalt	**11**	2.0	mg/kg	EPA 6010b	
Copper	**19**	1.0	mg/kg	EPA 6010b	
Lead	**1200**	3.0	mg/kg	EPA 6010b	
Nickel	**24**	2.0	mg/kg	EPA 6010b	
Vanadium	**35**	5.0	mg/kg	EPA 6010b	
Zinc	**63**	1.0	mg/kg	EPA 6010b	

Sample ID: B-15-1 **Laboratory ID:** T201056-43RE1

No Results Detected

Sample ID: B-15-2 **Laboratory ID:** T201056-44

Analyte	Result	Reporting Limit	Units	Method	Notes
Lead	**20**	15	mg/kg	EPA 6010b	RE-01

Sample ID: B-15-4 **Laboratory ID:** T201056-45

Analyte	Result	Reporting Limit	Units	Method	Notes
Lead	**18**	15	mg/kg	EPA 6010b	RE-01

SunStar Laboratories, Inc.

The results in this report apply to the samples analyzed in accordance with the chain of custody document. This analytical report must be reproduced in its entirety.

Mike Jaroudi, Project Manager

SunStar Laboratories, Inc.
Providing Quality Analytical Services Nationwide

25712 Commercentre Drive
Lake Forest, California 92630
949.297.5020 Phone
949.297.5027 Fax

PSI -- Oakland	Project: Hisense - SSF	
4703 Tidewater Ave Ste B	Project Number: 575-1604	**Reported:**
Oakland CA, 94601	Project Manager: Frank Poss	01/20/20 15:15

Sample ID: B-16-1 **Laboratory ID:** T201056-46

Analyte	Result	Reporting Limit	Units	Method	Notes
Lead	**41**	15	mg/kg	EPA 6010b	RE-01

Sample ID: B-16-2 **Laboratory ID:** T201056-47

Analyte	Result	Reporting Limit	Units	Method	Notes
Lead	**17**	15	mg/kg	EPA 6010b	RE-01

Sample ID: B-17-1 **Laboratory ID:** T201056-48

Analyte	Result	Reporting Limit	Units	Method	Notes
Lead	**97**	3.0	mg/kg	EPA 6010b	

Sample ID: B-17-2 **Laboratory ID:** T201056-49

No Results Detected

Sample ID: B-17-4 **Laboratory ID:** T201056-50

No Results Detected

Sample ID: B-18-1 **Laboratory ID:** T201056-51

No Results Detected

Sample ID: B-18-2 **Laboratory ID:** T201056-52

No Results Detected

SunStar Laboratories, Inc.

The results in this report apply to the samples analyzed in accordance with the chain of custody document. This analytical report must be reproduced in its entirety.

Mike Jaroudi, Project Manager

SunStar Laboratories, Inc.
Providing Quality Analytical Services Nationwide

25712 Commercentre Drive
Lake Forest, California 92630
949.297.5020 Phone
949.297.5027 Fax

PSI -- Oakland	Project: Hisense - SSF	
4703 Tidewater Ave Ste B	Project Number: 575-1604	**Reported:**
Oakland CA, 94601	Project Manager: Frank Poss	01/20/20 15:15

Sample ID: B-18-4 **Laboratory ID:** T201056-53

No Results Detected

Sample ID: B-19-1 **Laboratory ID:** T201056-54

Analyte	Result	Reporting Limit	Units	Method	Notes
Lead	**11**	3.0	mg/kg	EPA 6010b	

Sample ID: B-19-2 **Laboratory ID:** T201056-55

No Results Detected

Sample ID: B-19-4 **Laboratory ID:** T201056-56

No Results Detected

Sample ID: B-20-1 **Laboratory ID:** T201056-57

No Results Detected

Sample ID: B-20-2 **Laboratory ID:** T201056-58

No Results Detected

Sample ID: B-20-4 **Laboratory ID:** T201056-59

No Results Detected

SunStar Laboratories, Inc.

The results in this report apply to the samples analyzed in accordance with the chain of custody document. This analytical report must be reproduced in its entirety.

Mike Jaroudi, Project Manager

SunStar Laboratories, Inc.
Providing Quality Analytical Services Nationwide

25712 Commercentre Drive
Lake Forest, California 92630
949.297.5020 Phone
949.297.5027 Fax

PSI -- Oakland	Project: Hisense - SSF	
4703 Tidewater Ave Ste B	Project Number: 575-1604	**Reported:**
Oakland CA, 94601	Project Manager: Frank Poss	01/20/20 15:15

Sample ID: B-21-1 **Laboratory ID:** T201056-60

No Results Detected

Sample ID: B-21-2 **Laboratory ID:** T201056-61

No Results Detected

Sample ID: B-21-4 **Laboratory ID:** T201056-62

No Results Detected

Sample ID: B-22-1 **Laboratory ID:** T201056-63

Analyte	Result	Reporting Limit	Units	Method	Notes
Lead	**17**	15	mg/kg	EPA 6010b	RE-01

Sample ID: B-22-2 **Laboratory ID:** T201056-64

Analyte	Result	Reporting Limit	Units	Method	Notes
Lead	**4.1**	3.0	mg/kg	EPA 6010b	

Sample ID: B-22-4 **Laboratory ID:** T201056-65

No Results Detected

Sample ID: B-23-1 **Laboratory ID:** T201056-66

Analyte	Result	Reporting Limit	Units	Method	Notes
Lead	**450**	3.0	mg/kg	EPA 6010b	

SunStar Laboratories, Inc.

The results in this report apply to the samples analyzed in accordance with the chain of custody document. This analytical report must be reproduced in its entirety.

Mike Jaroudi, Project Manager

SunStar Laboratories, Inc.
Providing Quality Analytical Services Nationwide

25712 Commercentre Drive
Lake Forest, California 92630
949.297.5020 Phone
949.297.5027 Fax

PSI -- Oakland	Project: Hisense - SSF	
4703 Tidewater Ave Ste B	Project Number: 575-1604	Reported:
Oakland CA, 94601	Project Manager: Frank Poss	01/20/20 15:15

Sample ID: B-23-2 **Laboratory ID:** T201056-67

Analyte	Result	Reporting Limit	Units	Method	Notes
Lead	**4.1**	3.0	mg/kg	EPA 6010b	

Sample ID: B-23-4 **Laboratory ID:** T201056-68

No Results Detected

Sample ID: B-24-1 **Laboratory ID:** T201056-69

Analyte	Result	Reporting Limit	Units	Method	Notes
Lead	**320**	3.0	mg/kg	EPA 6010b	

Sample ID: B-24-2 **Laboratory ID:** T201056-70

Analyte	Result	Reporting Limit	Units	Method	Notes
Lead	**600**	3.0	mg/kg	EPA 6010b	

Sample ID: B-24-4 **Laboratory ID:** T201056-71

Analyte	Result	Reporting Limit	Units	Method	Notes
Lead	**32**	3.0	mg/kg	EPA 6010b	

Sample ID: B-25-1 **Laboratory ID:** T201056-72

Analyte	Result	Reporting Limit	Units	Method	Notes
Arsenic	**8.1**	5.0	mg/kg	EPA 6010b	
Barium	**160**	1.0	mg/kg	EPA 6010b	
Chromium	**33**	2.0	mg/kg	EPA 6010b	
Cobalt	**5.5**	2.0	mg/kg	EPA 6010b	
Copper	**19**	1.0	mg/kg	EPA 6010b	
Lead	**440**	3.0	mg/kg	EPA 6010b	
Nickel	**18**	2.0	mg/kg	EPA 6010b	

SunStar Laboratories, Inc.

The results in this report apply to the samples analyzed in accordance with the chain of custody document. This analytical report must be reproduced in its entirety.

Mike Jaroudi, Project Manager

SunStar Laboratories, Inc.
Providing Quality Analytical Services Nationwide

25712 Commercentre Drive
Lake Forest, California 92630
949.297.5020 Phone
949.297.5027 Fax

PSI -- Oakland	Project: Hisense - SSF	
4703 Tidewater Ave Ste B	Project Number: 575-1604	**Reported:**
Oakland CA, 94601	Project Manager: Frank Poss	01/20/20 15:15

Sample ID: B-25-1 **Laboratory ID:** T201056-72

Analyte	Result	Reporting Limit	Units	Method	Notes
Vanadium	**23**	5.0	mg/kg	EPA 6010b	
Zinc	**120**	1.0	mg/kg	EPA 6010b	

Sample ID: B-25-1 **Laboratory ID:** T201056-72RE1

No Results Detected

Sample ID: B-25-2 **Laboratory ID:** T201056-73

Analyte	Result	Reporting Limit	Units	Method	Notes
Lead	**150**	3.0	mg/kg	EPA 6010b	

Sample ID: B-25-4 **Laboratory ID:** T201056-74

No Results Detected

Sample ID: B1 **Laboratory ID:** T201056-75

Analyte	Result	Reporting Limit	Units	Method	Notes
C13-C28 (DRO)	**0.089**	0.050	mg/l	EPA 8015B	
C29-C40 (MORO)	**0.59**	0.10	mg/l	EPA 8015B	
Barium	**2100**	250	ug/l	EPA 6010b	RE-01
Chromium	**710**	250	ug/l	EPA 6010b	RE-01
Copper	**290**	250	ug/l	EPA 6010b	RE-01
Lead	**320**	250	ug/l	EPA 6010b	RE-01
Nickel	**680**	250	ug/l	EPA 6010b	RE-01
Vanadium	**720**	250	ug/l	EPA 6010b	RE-01
Zinc	**990**	250	ug/l	EPA 6010b	RE-01

SunStar Laboratories, Inc.

The results in this report apply to the samples analyzed in accordance with the chain of custody document. This analytical report must be reproduced in its entirety.

Mike Jaroudi, Project Manager

SunStar Laboratories, Inc.
Providing Quality Analytical Services Nationwide

25712 Commercentre Drive
Lake Forest, California 92630
949.297.5020 Phone
949.297.5027 Fax

PSI -- Oakland	Project: Hisense - SSF	
4703 Tidewater Ave Ste B	Project Number: 575-1604	**Reported:**
Oakland CA, 94601	Project Manager: Frank Poss	01/20/20 15:15

Sample ID: B5 **Laboratory ID:** T201056-76

Analyte	Result	Reporting Limit	Units	Method	Notes
C13-C28 (DRO)	**0.14**	0.050	mg/l	EPA 8015B	
C29-C40 (MORO)	**0.30**	0.10	mg/l	EPA 8015B	
Barium	**4200**	500	ug/l	EPA 6010b	RE-01
Chromium	**660**	500	ug/l	EPA 6010b	RE-01
Nickel	**770**	500	ug/l	EPA 6010b	RE-01
Vanadium	**860**	500	ug/l	EPA 6010b	RE-01
Zinc	**750**	500	ug/l	EPA 6010b	RE-01

Sample ID: B12 **Laboratory ID:** T201056-77

Analyte	Result	Reporting Limit	Units	Method	Notes
Barium	**1300**	500	ug/l	EPA 6010b	RE-01
Zinc	**650**	500	ug/l	EPA 6010b	RE-01

SunStar Laboratories, Inc.

The results in this report apply to the samples analyzed in accordance with the chain of custody document. This analytical report must be reproduced in its entirety.

Mike Jaroudi, Project Manager

SunStar Laboratories, Inc.
Providing Quality Analytical Services Nationwide

25712 Commercentre Drive
Lake Forest, California 92630
949.297.5020 Phone
949.297.5027 Fax

PSI -- Oakland	Project: Hisense - SSF	
4703 Tidewater Ave Ste B	Project Number: 575-1604	**Reported:**
Oakland CA, 94601	Project Manager: Frank Poss	01/20/20 15:15

B-1-1

T201056-01 (Soil)

Analyte	Result	Reporting Limit	Units	Dilution	Batch	Prepared	Analyzed	Method	Notes
SunStar Laboratories, Inc.									
Metals by EPA 6010B									
Lead	**18**	3.0	mg/kg	1	0011330	01/13/20	01/17/20	EPA 6010b	

SunStar Laboratories, Inc.

The results in this report apply to the samples analyzed in accordance with the chain of custody document. This analytical report must be reproduced in its entirety.

Mike Jaroudi, Project Manager

SunStar Laboratories, Inc.
Providing Quality Analytical Services Nationwide

25712 Commercentre Drive
Lake Forest, California 92630
949.297.5020 Phone
949.297.5027 Fax

PSI -- Oakland	Project: Hisense - SSF	
4703 Tidewater Ave Ste B	Project Number: 575-1604	**Reported:**
Oakland CA, 94601	Project Manager: Frank Poss	01/20/20 15:15

B-1-2

T201056-02 (Soil)

Analyte	Result	Reporting Limit	Units	Dilution	Batch	Prepared	Analyzed	Method	Notes
SunStar Laboratories, Inc.									
Metals by EPA 6010B									
Lead	ND	15	mg/kg	5	0011330	01/13/20	01/17/20	EPA 6010b	RE-01

SunStar Laboratories, Inc.

The results in this report apply to the samples analyzed in accordance with the chain of custody document. This analytical report must be reproduced in its entirety.

Mike Jaroudi, Project Manager

SunStar Laboratories, Inc.
PROVIDING QUALITY ANALYTICAL SERVICES NATIONWIDE

25712 Commercentre Drive
Lake Forest, California 92630
949.297.5020 Phone
949.297.5027 Fax

PSI -- Oakland	Project: Hisense - SSF	
4703 Tidewater Ave Ste B	Project Number: 575-1604	**Reported:**
Oakland CA, 94601	Project Manager: Frank Poss	01/20/20 15:15

B-1-4

T201056-03 (Soil)

Analyte	Result	Reporting Limit	Units	Dilution	Batch	Prepared	Analyzed	Method	Notes
SunStar Laboratories, Inc.									
Metals by EPA 6010B									
Lead	**20**	15	mg/kg	5	0011330	01/13/20	01/17/20	EPA 6010b	RE-01

SunStar Laboratories, Inc.

The results in this report apply to the samples analyzed in accordance with the chain of custody document. This analytical report must be reproduced in its entirety.

Mike Jaroudi, Project Manager

SunStar Laboratories, Inc.
PROVIDING QUALITY ANALYTICAL SERVICES NATIONWIDE

25712 Commercentre Drive
Lake Forest, California 92630
949.297.5020 Phone
949.297.5027 Fax

PSI -- Oakland	Project: Hisense - SSF	
4703 Tidewater Ave Ste B	Project Number: 575-1604	**Reported:**
Oakland CA, 94601	Project Manager: Frank Poss	01/20/20 15:15

B-2-1

T201056-04 (Soil)

Analyte	Result	Reporting Limit	Units	Dilution	Batch	Prepared	Analyzed	Method	Notes
SunStar Laboratories, Inc.									
Metals by EPA 6010B									
Lead	**46**	15	mg/kg	5	0011330	01/13/20	01/17/20	EPA 6010b	RE-01

SunStar Laboratories, Inc.

The results in this report apply to the samples analyzed in accordance with the chain of custody document. This analytical report must be reproduced in its entirety.

Mike Jaroudi, Project Manager

SunStar Laboratories, Inc.
PROVIDING QUALITY ANALYTICAL SERVICES NATIONWIDE

25712 Commercentre Drive
Lake Forest, California 92630
949.297.5020 Phone
949.297.5027 Fax

PSI -- Oakland	Project: Hisense - SSF	
4703 Tidewater Ave Ste B	Project Number: 575-1604	**Reported:**
Oakland CA, 94601	Project Manager: Frank Poss	01/20/20 15:15

B-2-2

T201056-05 (Soil)

Analyte	Result	Reporting Limit	Units	Dilution	Batch	Prepared	Analyzed	Method	Notes
SunStar Laboratories, Inc.									
Metals by EPA 6010B									
Lead	**23**	3.0	mg/kg	1	0011330	01/13/20	01/17/20	EPA 6010b	

SunStar Laboratories, Inc.

The results in this report apply to the samples analyzed in accordance with the chain of custody document. This analytical report must be reproduced in its entirety.

Mike Jaroudi, Project Manager

SunStar Laboratories, Inc.
Providing Quality Analytical Services Nationwide

25712 Commercentre Drive
Lake Forest, California 92630
949.297.5020 Phone
949.297.5027 Fax

PSI -- Oakland	Project: Hisense - SSF	
4703 Tidewater Ave Ste B	Project Number: 575-1604	**Reported:**
Oakland CA, 94601	Project Manager: Frank Poss	01/20/20 15:15

B-2-4

T201056-06 (Soil)

Analyte	Result	Reporting Limit	Units	Dilution	Batch	Prepared	Analyzed	Method	Notes
SunStar Laboratories, Inc.									
Metals by EPA 6010B									
Lead	ND	30	mg/kg	10	0011330	01/13/20	01/17/20	EPA 6010b	RE-01

SunStar Laboratories, Inc.

The results in this report apply to the samples analyzed in accordance with the chain of custody document. This analytical report must be reproduced in its entirety.

Mike Jaroudi, Project Manager

SunStar Laboratories, Inc.
Providing Quality Analytical Services Nationwide

25712 Commercentre Drive
Lake Forest, California 92630
949.297.5020 Phone
949.297.5027 Fax

PSI -- Oakland	Project: Hisense - SSF	
4703 Tidewater Ave Ste B	Project Number: 575-1604	**Reported:**
Oakland CA, 94601	Project Manager: Frank Poss	01/20/20 15:15

B-3-1

T201056-07 (Soil)

Analyte	Result	Reporting Limit	Units	Dilution	Batch	Prepared	Analyzed	Method	Notes
SunStar Laboratories, Inc.									
Metals by EPA 6010B									
Lead	**100**	15	mg/kg	5	0011330	01/13/20	01/17/20	EPA 6010b	RE-01

SunStar Laboratories, Inc.

The results in this report apply to the samples analyzed in accordance with the chain of custody document. This analytical report must be reproduced in its entirety.

Mike Jaroudi, Project Manager

SunStar Laboratories, Inc.
Providing Quality Analytical Services Nationwide

25712 Commercentre Drive
Lake Forest, California 92630
949.297.5020 Phone
949.297.5027 Fax

PSI -- Oakland	Project: Hisense - SSF	
4703 Tidewater Ave Ste B	Project Number: 575-1604	**Reported:**
Oakland CA, 94601	Project Manager: Frank Poss	01/20/20 15:15

B-3-2

T201056-08 (Soil)

Analyte	Result	Reporting Limit	Units	Dilution	Batch	Prepared	Analyzed	Method	Notes
SunStar Laboratories, Inc.									
Metals by EPA 6010B									
Lead	**150**	15	mg/kg	5	0011330	01/13/20	01/17/20	EPA 6010b	RE-01

SunStar Laboratories, Inc.

The results in this report apply to the samples analyzed in accordance with the chain of custody document. This analytical report must be reproduced in its entirety.

Mike Jaroudi, Project Manager

SunStar Laboratories, Inc.
Providing Quality Analytical Services Nationwide

25712 Commercentre Drive
Lake Forest, California 92630
949.297.5020 Phone
949.297.5027 Fax

PSI -- Oakland	Project: Hisense - SSF	
4703 Tidewater Ave Ste B	Project Number: 575-1604	**Reported:**
Oakland CA, 94601	Project Manager: Frank Poss	01/20/20 15:15

B-3-4

T201056-09 (Soil)

Analyte	Result	Reporting Limit	Units	Dilution	Batch	Prepared	Analyzed	Method	Notes
SunStar Laboratories, Inc.									
Metals by EPA 6010B									
Lead	ND	15	mg/kg	5	0011330	01/13/20	01/17/20	EPA 6010b	RE-01

SunStar Laboratories, Inc.

The results in this report apply to the samples analyzed in accordance with the chain of custody document. This analytical report must be reproduced in its entirety.

Mike Jaroudi, Project Manager

SunStar Laboratories, Inc.
Providing Quality Analytical Services Nationwide

25712 Commercentre Drive
Lake Forest, California 92630
949.297.5020 Phone
949.297.5027 Fax

PSI -- Oakland	Project: Hisense - SSF	
4703 Tidewater Ave Ste B	Project Number: 575-1604	**Reported:**
Oakland CA, 94601	Project Manager: Frank Poss	01/20/20 15:15

B-4-1

T201056-10 (Soil)

Analyte	Result	Reporting Limit	Units	Dilution	Batch	Prepared	Analyzed	Method	Notes
SunStar Laboratories, Inc.									
Metals by EPA 6010B									
Lead	**44**	15	mg/kg	5	0011330	01/13/20	01/17/20	EPA 6010b	RE-01

SunStar Laboratories, Inc.

The results in this report apply to the samples analyzed in accordance with the chain of custody document. This analytical report must be reproduced in its entirety.

Mike Jaroudi, Project Manager

SunStar Laboratories, Inc.
Providing Quality Analytical Services Nationwide

25712 Commercentre Drive
Lake Forest, California 92630
949.297.5020 Phone
949.297.5027 Fax

PSI -- Oakland	Project: Hisense - SSF	
4703 Tidewater Ave Ste B	Project Number: 575-1604	**Reported:**
Oakland CA, 94601	Project Manager: Frank Poss	01/20/20 15:15

B-4-2

T201056-11 (Soil)

Analyte	Result	Reporting Limit	Units	Dilution	Batch	Prepared	Analyzed	Method	Notes
SunStar Laboratories, Inc.									
Metals by EPA 6010B									
Lead	**38**	3.0	mg/kg	1	0011330	01/13/20	01/17/20	EPA 6010b	

SunStar Laboratories, Inc.

The results in this report apply to the samples analyzed in accordance with the chain of custody document. This analytical report must be reproduced in its entirety.

Mike Jaroudi, Project Manager

SunStar Laboratories, Inc.
Providing Quality Analytical Services Nationwide

25712 Commercentre Drive
Lake Forest, California 92630
949.297.5020 Phone
949.297.5027 Fax

PSI -- Oakland	Project: Hisense - SSF	
4703 Tidewater Ave Ste B	Project Number: 575-1604	**Reported:**
Oakland CA, 94601	Project Manager: Frank Poss	01/20/20 15:15

B-4-4

T201056-12 (Soil)

Analyte	Result	Reporting Limit	Units	Dilution	Batch	Prepared	Analyzed	Method	Notes
SunStar Laboratories, Inc.									
Metals by EPA 6010B									
Lead	**17**	15	mg/kg	5	0011330	01/13/20	01/17/20	EPA 6010b	RE-01

SunStar Laboratories, Inc.

The results in this report apply to the samples analyzed in accordance with the chain of custody document. This analytical report must be reproduced in its entirety.

Mike Jaroudi, Project Manager

SunStar Laboratories, Inc.
Providing Quality Analytical Services Nationwide

25712 Commercentre Drive
Lake Forest, California 92630
949.297.5020 Phone
949.297.5027 Fax

PSI -- Oakland	Project: Hisense - SSF	
4703 Tidewater Ave Ste B	Project Number: 575-1604	**Reported:**
Oakland CA, 94601	Project Manager: Frank Poss	01/20/20 15:15

B-5-1

T201056-13 (Soil)

Analyte	Result	Reporting Limit	Units	Dilution	Batch	Prepared	Analyzed	Method	Notes
SunStar Laboratories, Inc.									
Metals by EPA 6010B									
Lead	**71**	15	mg/kg	5	0011330	01/13/20	01/17/20	EPA 6010b	RE-01

SunStar Laboratories, Inc.

The results in this report apply to the samples analyzed in accordance with the chain of custody document. This analytical report must be reproduced in its entirety.

Mike Jaroudi, Project Manager

SunStar Laboratories, Inc.
Providing Quality Analytical Services Nationwide

25712 Commercentre Drive
Lake Forest, California 92630
949.297.5020 Phone
949.297.5027 Fax

PSI -- Oakland	Project: Hisense - SSF	
4703 Tidewater Ave Ste B	Project Number: 575-1604	**Reported:**
Oakland CA, 94601	Project Manager: Frank Poss	01/20/20 15:15

B-5-2

T201056-14 (Soil)

Analyte	Result	Reporting Limit	Units	Dilution	Batch	Prepared	Analyzed	Method	Notes
SunStar Laboratories, Inc.									
Metals by EPA 6010B									
Lead	**22**	15	mg/kg	5	0011330	01/13/20	01/17/20	EPA 6010b	RE-01

SunStar Laboratories, Inc.

The results in this report apply to the samples analyzed in accordance with the chain of custody document. This analytical report must be reproduced in its entirety.

Mike Jaroudi, Project Manager

SunStar Laboratories, Inc.
Providing Quality Analytical Services Nationwide

25712 Commercentre Drive
Lake Forest, California 92630
949.297.5020 Phone
949.297.5027 Fax

PSI -- Oakland	Project: Hisense - SSF	
4703 Tidewater Ave Ste B	Project Number: 575-1604	**Reported:**
Oakland CA, 94601	Project Manager: Frank Poss	01/20/20 15:15

B-5-4

T201056-15 (Soil)

Analyte	Result	Reporting Limit	Units	Dilution	Batch	Prepared	Analyzed	Method	Notes
SunStar Laboratories, Inc.									
Metals by EPA 6010B									
Lead	ND	15	mg/kg	5	0011330	01/13/20	01/17/20	EPA 6010b	RE-01

SunStar Laboratories, Inc.

The results in this report apply to the samples analyzed in accordance with the chain of custody document. This analytical report must be reproduced in its entirety.

Mike Jaroudi, Project Manager

SunStar Laboratories, Inc.
Providing Quality Analytical Services Nationwide

25712 Commercentre Drive
Lake Forest, California 92630
949.297.5020 Phone
949.297.5027 Fax

PSI -- Oakland	Project: Hisense - SSF	
4703 Tidewater Ave Ste B	Project Number: 575-1604	**Reported:**
Oakland CA, 94601	Project Manager: Frank Poss	01/20/20 15:15

B-6-1

T201056-16 (Soil)

Analyte	Result	Reporting Limit	Units	Dilution	Batch	Prepared	Analyzed	Method	Notes
SunStar Laboratories, Inc.									
Extractable Petroleum Hydrocarbons by 8015B with Silica Gel Cleanup									
C6-C12 (GRO)	ND	10	mg/kg	1	0011019	01/10/20	01/12/20	EPA 8015B	SGEL
C13-C28 (DRO)	ND	10	"	"	"	"	"	"	SGEL
C29-C40 (MORO)	ND	10	"	"	"	"	"	"	SGEL
Surrogate: p-Terphenyl		*99.2 %*	*65-135*		*"*	*"*	*"*	*"*	*SGEL*
Metals by EPA 6010B									
Antimony	ND	3.0	mg/kg	1	0011411	01/14/20	01/20/20	EPA 6010b	
Silver	ND	2.0	"	"	"	"	"	"	
Arsenic	**5.7**	5.0	"	"	"	"	"	"	
Barium	**86**	1.0	"	"	"	"	"	"	
Beryllium	ND	1.0	"	"	"	"	01/20/20	"	
Cadmium	ND	2.0	"	"	"	"	01/20/20	"	
Chromium	**24**	2.0	"	"	"	"	"	"	
Cobalt	**6.8**	2.0	"	"	"	"	"	"	
Copper	**13**	1.0	"	"	"	"	"	"	
Lead	**28**	3.0	"	"	"	"	"	"	
Molybdenum	ND	5.0	"	"	"	"	"	"	
Nickel	**23**	2.0	"	"	"	"	"	"	
Selenium	ND	5.0	"	"	"	"	"	"	
Thallium	ND	5.0	"	"	"	"	"	"	
Vanadium	**26**	5.0	"	"	"	"	"	"	
Zinc	**68**	1.0	"	"	"	"	"	"	
Cold Vapor Extraction EPA 7470/7471									
Mercury	**0.15**	0.10	mg/kg	1	0011316	01/13/20	01/16/20	EPA 7471A Soil	

SunStar Laboratories, Inc.

The results in this report apply to the samples analyzed in accordance with the chain of custody document. This analytical report must be reproduced in its entirety.

Mike Jaroudi, Project Manager

SunStar Laboratories, Inc.
Providing Quality Analytical Services Nationwide

25712 Commercentre Drive
Lake Forest, California 92630
949.297.5020 Phone
949.297.5027 Fax

PSI -- Oakland	Project: Hisense - SSF	
4703 Tidewater Ave Ste B	Project Number: 575-1604	**Reported:**
Oakland CA, 94601	Project Manager: Frank Poss	01/20/20 15:15

B-6-1

T201056-16 (Soil)

Analyte	Result	Reporting Limit	Units	Dilution	Batch	Prepared	Analyzed	Method	Notes
SunStar Laboratories, Inc.									
Polychlorinated Biphenyls by EPA Method 8082									
PCB-1016	ND	100	ug/kg	10	0011321	01/13/20	01/14/20	EPA 8082	R-07
PCB-1221	ND	100	"	"	"	"	"	"	R-07
PCB-1232	ND	100	"	"	"	"	"	"	R-07
PCB-1242	ND	100	"	"	"	"	"	"	R-07
PCB-1248	ND	100	"	"	"	"	"	"	R-07
PCB-1254	ND	100	"	"	"	"	"	"	R-07
PCB-1260	ND	100	"	"	"	"	"	"	R-07
Surrogate: Tetrachloro-meta-xylene		*88.5 %*	*35-140*		*"*	*"*	*"*	*"*	
Surrogate: Decachlorobiphenyl		*118 %*	*35-140*		*"*	*"*	*"*	*"*	
Volatile Organic Compounds by EPA Method 8260B									
Bromobenzene	ND	4.9	ug/kg	1	0011012	01/10/20	01/10/20	EPA 8260B	
Bromochloromethane	ND	4.9	"	"	"	"	"	"	
Bromodichloromethane	ND	4.9	"	"	"	"	"	"	
Bromoform	ND	4.9	"	"	"	"	"	"	
Bromomethane	ND	4.9	"	"	"	"	"	"	
n-Butylbenzene	ND	4.9	"	"	"	"	"	"	
sec-Butylbenzene	ND	4.9	"	"	"	"	"	"	
tert-Butylbenzene	ND	4.9	"	"	"	"	"	"	
Carbon tetrachloride	ND	4.9	"	"	"	"	"	"	
Chlorobenzene	ND	4.9	"	"	"	"	"	"	
Chloroethane	ND	4.9	"	"	"	"	"	"	
Chloroform	ND	4.9	"	"	"	"	"	"	
Chloromethane	ND	4.9	"	"	"	"	"	"	
2-Chlorotoluene	ND	4.9	"	"	"	"	"	"	
4-Chlorotoluene	ND	4.9	"	"	"	"	"	"	
Dibromochloromethane	ND	4.9	"	"	"	"	"	"	
1,2-Dibromo-3-chloropropane	ND	9.8	"	"	"	"	"	"	
1,2-Dibromoethane (EDB)	ND	4.9	"	"	"	"	"	"	
Dibromomethane	ND	4.9	"	"	"	"	"	"	
1,2-Dichlorobenzene	ND	4.9	"	"	"	"	"	"	
1,3-Dichlorobenzene	ND	4.9	"	"	"	"	"	"	

SunStar Laboratories, Inc.

The results in this report apply to the samples analyzed in accordance with the chain of custody document. This analytical report must be reproduced in its entirety.

Mike Jaroudi, Project Manager

SunStar Laboratories, Inc.
Providing Quality Analytical Services Nationwide

25712 Commercentre Drive
Lake Forest, California 92630
949.297.5020 Phone
949.297.5027 Fax

PSI -- Oakland	Project: Hisense - SSF	
4703 Tidewater Ave Ste B	Project Number: 575-1604	**Reported:**
Oakland CA, 94601	Project Manager: Frank Poss	01/20/20 15:15

B-6-1

T201056-16 (Soil)

Analyte	Result	Reporting Limit	Units	Dilution	Batch	Prepared	Analyzed	Method	Notes
SunStar Laboratories, Inc.									
Volatile Organic Compounds by EPA Method 8260B									
1,4-Dichlorobenzene	ND	4.9	ug/kg	1	0011012	01/10/20	01/10/20	EPA 8260B	
Dichlorodifluoromethane	ND	4.9	"	"	"	"	"	"	
1,1-Dichloroethane	ND	4.9	"	"	"	"	"	"	
1,2-Dichloroethane	ND	4.9	"	"	"	"	"	"	
1,1-Dichloroethene	ND	4.9	"	"	"	"	"	"	
cis-1,2-Dichloroethene	ND	4.9	"	"	"	"	"	"	
trans-1,2-Dichloroethene	ND	4.9	"	"	"	"	"	"	
1,2-Dichloropropane	ND	4.9	"	"	"	"	"	"	
1,3-Dichloropropane	ND	4.9	"	"	"	"	"	"	
2,2-Dichloropropane	ND	4.9	"	"	"	"	"	"	
1,1-Dichloropropene	ND	4.9	"	"	"	"	"	"	
cis-1,3-Dichloropropene	ND	4.9	"	"	"	"	"	"	
trans-1,3-Dichloropropene	ND	4.9	"	"	"	"	"	"	
Hexachlorobutadiene	ND	4.9	"	"	"	"	"	"	
Isopropylbenzene	ND	4.9	"	"	"	"	"	"	
p-Isopropyltoluene	ND	4.9	"	"	"	"	"	"	
Methylene chloride	ND	4.9	"	"	"	"	"	"	
Naphthalene	ND	4.9	"	"	"	"	"	"	
n-Propylbenzene	ND	4.9	"	"	"	"	"	"	
Styrene	ND	4.9	"	"	"	"	"	"	
1,1,2,2-Tetrachloroethane	ND	4.9	"	"	"	"	"	"	
1,1,1,2-Tetrachloroethane	ND	4.9	"	"	"	"	"	"	
Tetrachloroethene	ND	2.9	"	"	"	"	"	"	
1,2,3-Trichlorobenzene	ND	4.9	"	"	"	"	"	"	
1,2,4-Trichlorobenzene	ND	4.9	"	"	"	"	"	"	
1,1,2-Trichloroethane	ND	4.9	"	"	"	"	"	"	
1,1,1-Trichloroethane	ND	4.9	"	"	"	"	"	"	
Trichloroethene	ND	2.9	"	"	"	"	"	"	
Trichlorofluoromethane	ND	4.9	"	"	"	"	"	"	
1,2,3-Trichloropropane	ND	4.9	"	"	"	"	"	"	
1,3,5-Trimethylbenzene	ND	4.9	"	"	"	"	"	"	
1,2,4-Trimethylbenzene	ND	4.9	"	"	"	"	"	"	

SunStar Laboratories, Inc.

The results in this report apply to the samples analyzed in accordance with the chain of custody document. This analytical report must be reproduced in its entirety.

Mike Jaroudi, Project Manager

SunStar Laboratories, Inc.
Providing Quality Analytical Services Nationwide

25712 Commercentre Drive
Lake Forest, California 92630
949.297.5020 Phone
949.297.5027 Fax

PSI -- Oakland	Project: Hisense - SSF	
4703 Tidewater Ave Ste B	Project Number: 575-1604	**Reported:**
Oakland CA, 94601	Project Manager: Frank Poss	01/20/20 15:15

B-6-1

T201056-16 (Soil)

Analyte	Result	Reporting Limit	Units	Dilution	Batch	Prepared	Analyzed	Method	Notes
SunStar Laboratories, Inc.									
Volatile Organic Compounds by EPA Method 8260B									
Vinyl chloride	ND	4.9	ug/kg	1	0011012	01/10/20	01/10/20	EPA 8260B	
Benzene	ND	4.9	"	"	"	"	"	"	
Toluene	ND	4.9	"	"	"	"	"	"	
Ethylbenzene	ND	4.9	"	"	"	"	"	"	
m,p-Xylene	ND	9.8	"	"	"	"	"	"	
o-Xylene	ND	4.9	"	"	"	"	"	"	
Tert-amyl methyl ether	ND	20	"	"	"	"	"	"	
Tert-butyl alcohol	ND	49	"	"	"	"	"	"	
Di-isopropyl ether	ND	20	"	"	"	"	"	"	
Ethyl tert-butyl ether	ND	20	"	"	"	"	"	"	
Methyl tert-butyl ether	ND	20	"	"	"	"	"	"	
Surrogate: 4-Bromofluorobenzene		*94.3 %*	*81.9-128*		"	"	"	"	
Surrogate: Dibromofluoromethane		*105 %*	*73-126*		"	"	"	"	
Surrogate: Toluene-d8		*99.5 %*	*80.4-121*		"	"	"	"	
PAH compounds by Semivolatile GCMS									
Acenaphthene	ND	300	ug/kg	1	0011018	01/10/20	01/14/20	EPA 8270C	
Acenaphthylene	ND	300	"	"	"	"	"	"	
Anthracene	ND	300	"	"	"	"	"	"	
Benzo (a) anthracene	ND	300	"	"	"	"	"	"	
Benzo (b) fluoranthene	ND	300	"	"	"	"	"	"	
Benzo (k) fluoranthene	ND	300	"	"	"	"	"	"	
Benzo (g,h,i) perylene	ND	1000	"	"	"	"	"	"	
Benzo (a) pyrene	ND	300	"	"	"	"	"	"	
Chrysene	ND	300	"	"	"	"	"	"	
Dibenz (a,h) anthracene	ND	300	"	"	"	"	"	"	
Fluoranthene	ND	300	"	"	"	"	"	"	
Fluorene	ND	300	"	"	"	"	"	"	
Indeno (1,2,3-cd) pyrene	ND	300	"	"	"	"	"	"	
Naphthalene	ND	300	"	"	"	"	"	"	
Phenanthrene	ND	300	"	"	"	"	"	"	
Pyrene	ND	300	"	"	"	"	"	"	

SunStar Laboratories, Inc.

The results in this report apply to the samples analyzed in accordance with the chain of custody document. This analytical report must be reproduced in its entirety.

Mike Jaroudi, Project Manager

SunStar Laboratories, Inc.
Providing Quality Analytical Services Nationwide

25712 Commercentre Drive
Lake Forest, California 92630
949.297.5020 Phone
949.297.5027 Fax

PSI -- Oakland	Project: Hisense - SSF	
4703 Tidewater Ave Ste B	Project Number: 575-1604	**Reported:**
Oakland CA, 94601	Project Manager: Frank Poss	01/20/20 15:15

B-6-1

T201056-16 (Soil)

Analyte	Result	Reporting Limit	Units	Dilution	Batch	Prepared	Analyzed	Method	Notes
SunStar Laboratories, Inc.									
PAH compounds by Semivolatile GCMS									
Surrogate: Terphenyl-dl4		*99.5 %*		*29.1-130*	*0011018*	*01/10/20*	*01/14/20*	*EPA 8270C*	

SunStar Laboratories, Inc.

The results in this report apply to the samples analyzed in accordance with the chain of custody document. This analytical report must be reproduced in its entirety.

Mike Jaroudi, Project Manager

SunStar Laboratories, Inc.
Providing Quality Analytical Services Nationwide

25712 Commercentre Drive
Lake Forest, California 92630
949.297.5020 Phone
949.297.5027 Fax

PSI -- Oakland	Project: Hisense - SSF	
4703 Tidewater Ave Ste B	Project Number: 575-1604	**Reported:**
Oakland CA, 94601	Project Manager: Frank Poss	01/20/20 15:15

B-6-1

T201056-16RE1 (Soil)

Analyte	Result	Reporting Limit	Units	Dilution	Batch	Prepared	Analyzed	Method	Notes
SunStar Laboratories, Inc.									
Organochlorine Pesticides by EPA Method 8081A									
alpha-BHC	ND	5.0	ug/kg	1	0011606	01/16/20	01/16/20	EPA 8081A	
gamma-BHC (Lindane)	ND	5.0	"	"	"	"	"	"	
beta-BHC	ND	5.0	"	"	"	"	"	"	
delta-BHC	ND	5.0	"	"	"	"	"	"	
Heptachlor	ND	5.0	"	"	"	"	"	"	
Aldrin	ND	5.0	"	"	"	"	"	"	
Heptachlor epoxide	ND	5.0	"	"	"	"	"	"	
gamma-Chlordane	ND	5.0	"	"	"	"	"	"	
alpha-Chlordane	ND	5.0	"	"	"	"	"	"	
Endosulfan I	ND	5.0	"	"	"	"	"	"	
4,4´-DDE	ND	5.0	"	"	"	"	"	"	
Dieldrin	ND	5.0	"	"	"	"	"	"	
Endrin	ND	5.0	"	"	"	"	"	"	
4,4´-DDD	ND	5.0	"	"	"	"	"	"	
Endosulfan II	ND	5.0	"	"	"	"	"	"	
4,4´-DDT	ND	5.0	"	"	"	"	"	"	
Endrin aldehyde	ND	5.0	"	"	"	"	"	"	
Endosulfan sulfate	ND	5.0	"	"	"	"	"	"	
Methoxychlor	ND	5.0	"	"	"	"	"	"	
Endrin ketone	ND	5.0	"	"	"	"	"	"	
Toxaphene	ND	20	"	"	"	"	"	"	
Surrogate: Tetrachloro-meta-xylene		*98.1 %*	*35-140*		*"*	*"*	*"*	*"*	
Surrogate: Decachlorobiphenyl		*99.2 %*	*35-140*		*"*	*"*	*"*	*"*	

SunStar Laboratories, Inc.

The results in this report apply to the samples analyzed in accordance with the chain of custody document. This analytical report must be reproduced in its entirety.

Mike Jaroudi, Project Manager

SunStar Laboratories, Inc.
Providing Quality Analytical Services Nationwide

25712 Commercentre Drive
Lake Forest, California 92630
949.297.5020 Phone
949.297.5027 Fax

PSI -- Oakland	Project: Hisense - SSF	
4703 Tidewater Ave Ste B	Project Number: 575-1604	**Reported:**
Oakland CA, 94601	Project Manager: Frank Poss	01/20/20 15:15

B-6-2

T201056-17 (Soil)

Analyte	Result	Reporting Limit	Units	Dilution	Batch	Prepared	Analyzed	Method	Notes
SunStar Laboratories, Inc.									
Metals by EPA 6010B									
Lead	ND	15	mg/kg	5	0011330	01/13/20	01/17/20	EPA 6010b	RE-01

SunStar Laboratories, Inc.

The results in this report apply to the samples analyzed in accordance with the chain of custody document. This analytical report must be reproduced in its entirety.

Mike Jaroudi, Project Manager

SunStar Laboratories, Inc.
Providing Quality Analytical Services Nationwide

25712 Commercentre Drive
Lake Forest, California 92630
949.297.5020 Phone
949.297.5027 Fax

PSI -- Oakland	Project: Hisense - SSF	
4703 Tidewater Ave Ste B	Project Number: 575-1604	**Reported:**
Oakland CA, 94601	Project Manager: Frank Poss	01/20/20 15:15

B-6-4

T201056-18 (Soil)

Analyte	Result	Reporting Limit	Units	Dilution	Batch	Prepared	Analyzed	Method	Notes
SunStar Laboratories, Inc.									
Metals by EPA 6010B									
Lead	**20**	14	mg/kg	5	0011330	01/13/20	01/17/20	EPA 6010b	RE-01

SunStar Laboratories, Inc.

The results in this report apply to the samples analyzed in accordance with the chain of custody document. This analytical report must be reproduced in its entirety.

Mike Jaroudi, Project Manager

SunStar Laboratories, Inc.
PROVIDING QUALITY ANALYTICAL SERVICES NATIONWIDE

25712 Commercentre Drive
Lake Forest, California 92630
949.297.5020 Phone
949.297.5027 Fax

PSI -- Oakland	Project: Hisense - SSF	
4703 Tidewater Ave Ste B	Project Number: 575-1604	**Reported:**
Oakland CA, 94601	Project Manager: Frank Poss	01/20/20 15:15

B-7-1

T201056-19 (Soil)

Analyte	Result	Reporting Limit	Units	Dilution	Batch	Prepared	Analyzed	Method	Notes
SunStar Laboratories, Inc.									
Metals by EPA 6010B									
Lead	**59**	15	mg/kg	5	0011330	01/13/20	01/17/20	EPA 6010b	RE-01

SunStar Laboratories, Inc.

The results in this report apply to the samples analyzed in accordance with the chain of custody document. This analytical report must be reproduced in its entirety.

Mike Jaroudi, Project Manager

SunStar Laboratories, Inc.
Providing Quality Analytical Services Nationwide

25712 Commercentre Drive
Lake Forest, California 92630
949.297.5020 Phone
949.297.5027 Fax

PSI -- Oakland	Project: Hisense - SSF	
4703 Tidewater Ave Ste B	Project Number: 575-1604	**Reported:**
Oakland CA, 94601	Project Manager: Frank Poss	01/20/20 15:15

B-7-2

T201056-20 (Soil)

SunStar Laboratories, Inc.

Metals by EPA 6010B

Analyte	Result	Reporting Limit	Units	Dilution	Batch	Prepared	Analyzed	Method	Notes
Lead	ND	15	mg/kg	5	0011330	01/13/20	01/17/20	EPA 6010b	RE-01

SunStar Laboratories, Inc.

The results in this report apply to the samples analyzed in accordance with the chain of custody document. This analytical report must be reproduced in its entirety.

Mike Jaroudi, Project Manager

SunStar Laboratories, Inc.
Providing Quality Analytical Services Nationwide

25712 Commercentre Drive
Lake Forest, California 92630
949.297.5020 Phone
949.297.5027 Fax

PSI -- Oakland	Project: Hisense - SSF	
4703 Tidewater Ave Ste B	Project Number: 575-1604	**Reported:**
Oakland CA, 94601	Project Manager: Frank Poss	01/20/20 15:15

B-7-4

T201056-21 (Soil)

Analyte	Result	Reporting Limit	Units	Dilution	Batch	Prepared	Analyzed	Method	Notes
SunStar Laboratories, Inc.									
Metals by EPA 6010B									
Lead	ND	30	mg/kg	10	0011330	01/13/20	01/17/20	EPA 6010b	RE-01

SunStar Laboratories, Inc.

The results in this report apply to the samples analyzed in accordance with the chain of custody document. This analytical report must be reproduced in its entirety.

Mike Jaroudi, Project Manager

SunStar Laboratories, Inc.
PROVIDING QUALITY ANALYTICAL SERVICES NATIONWIDE

25712 Commercentre Drive
Lake Forest, California 92630
949.297.5020 Phone
949.297.5027 Fax

PSI -- Oakland	Project: Hisense - SSF	
4703 Tidewater Ave Ste B	Project Number: 575-1604	**Reported:**
Oakland CA, 94601	Project Manager: Frank Poss	01/20/20 15:15

B-8-1

T201056-22 (Soil)

Analyte	Result	Reporting Limit	Units	Dilution	Batch	Prepared	Analyzed	Method	Notes
SunStar Laboratories, Inc.									
Metals by EPA 6010B									
Lead	**49**	3.0	mg/kg	1	0011325	01/13/20	01/17/20	EPA 6010b	

SunStar Laboratories, Inc.

The results in this report apply to the samples analyzed in accordance with the chain of custody document. This analytical report must be reproduced in its entirety.

Mike Jaroudi, Project Manager

SunStar Laboratories, Inc.
Providing Quality Analytical Services Nationwide

25712 Commercentre Drive
Lake Forest, California 92630
949.297.5020 Phone
949.297.5027 Fax

PSI -- Oakland	Project: Hisense - SSF	
4703 Tidewater Ave Ste B	Project Number: 575-1604	**Reported:**
Oakland CA, 94601	Project Manager: Frank Poss	01/20/20 15:15

B-8-2

T201056-23 (Soil)

Analyte	Result	Reporting Limit	Units	Dilution	Batch	Prepared	Analyzed	Method	Notes
SunStar Laboratories, Inc.									
Metals by EPA 6010B									
Lead	**4.8**	3.0	mg/kg	1	0011325	01/13/20	01/17/20	EPA 6010b	

SunStar Laboratories, Inc.

The results in this report apply to the samples analyzed in accordance with the chain of custody document. This analytical report must be reproduced in its entirety.

Mike Jaroudi, Project Manager

SunStar Laboratories, Inc.
Providing Quality Analytical Services Nationwide

25712 Commercentre Drive
Lake Forest, California 92630
949.297.5020 Phone
949.297.5027 Fax

PSI -- Oakland	Project: Hisense - SSF	
4703 Tidewater Ave Ste B	Project Number: 575-1604	**Reported:**
Oakland CA, 94601	Project Manager: Frank Poss	01/20/20 15:15

B-8-4

T201056-24 (Soil)

Analyte	Result	Reporting Limit	Units	Dilution	Batch	Prepared	Analyzed	Method	Notes
SunStar Laboratories, Inc.									
Metals by EPA 6010B									
Lead	ND	30	mg/kg	10	0011325	01/13/20	01/17/20	EPA 6010b	RE-01

SunStar Laboratories, Inc.

The results in this report apply to the samples analyzed in accordance with the chain of custody document. This analytical report must be reproduced in its entirety.

Mike Jaroudi, Project Manager

SunStar Laboratories, Inc.
Providing Quality Analytical Services Nationwide

25712 Commercentre Drive
Lake Forest, California 92630
949.297.5020 Phone
949.297.5027 Fax

PSI -- Oakland	Project: Hisense - SSF	
4703 Tidewater Ave Ste B	Project Number: 575-1604	**Reported:**
Oakland CA, 94601	Project Manager: Frank Poss	01/20/20 15:15

B-9-1

T201056-25 (Soil)

Analyte	Result	Reporting Limit	Units	Dilution	Batch	Prepared	Analyzed	Method	Notes
SunStar Laboratories, Inc.									
Metals by EPA 6010B									
Lead	**62**	3.0	mg/kg	1	0011325	01/13/20	01/17/20	EPA 6010b	

SunStar Laboratories, Inc.

The results in this report apply to the samples analyzed in accordance with the chain of custody document. This analytical report must be reproduced in its entirety.

Mike Jaroudi, Project Manager

SunStar Laboratories, Inc.
PROVIDING QUALITY ANALYTICAL SERVICES NATIONWIDE

25712 Commercentre Drive
Lake Forest, California 92630
949.297.5020 Phone
949.297.5027 Fax

PSI -- Oakland	Project: Hisense - SSF	
4703 Tidewater Ave Ste B	Project Number: 575-1604	**Reported:**
Oakland CA, 94601	Project Manager: Frank Poss	01/20/20 15:15

B-9-2

T201056-26 (Soil)

Analyte	Result	Reporting Limit	Units	Dilution	Batch	Prepared	Analyzed	Method	Notes
SunStar Laboratories, Inc.									
Metals by EPA 6010B									
Lead	**21**	3.0	mg/kg	1	0011325	01/13/20	01/17/20	EPA 6010b	

SunStar Laboratories, Inc.

The results in this report apply to the samples analyzed in accordance with the chain of custody document. This analytical report must be reproduced in its entirety.

Mike Jaroudi, Project Manager

SunStar Laboratories, Inc.
PROVIDING QUALITY ANALYTICAL SERVICES NATIONWIDE

25712 Commercentre Drive
Lake Forest, California 92630
949.297.5020 Phone
949.297.5027 Fax

PSI -- Oakland	Project: Hisense - SSF	
4703 Tidewater Ave Ste B	Project Number: 575-1604	**Reported:**
Oakland CA, 94601	Project Manager: Frank Poss	01/20/20 15:15

B-9-4

T201056-27 (Soil)

Analyte	Result	Reporting Limit	Units	Dilution	Batch	Prepared	Analyzed	Method	Notes
SunStar Laboratories, Inc.									
Metals by EPA 6010B									
Lead	**17**	15	mg/kg	5	0011325	01/13/20	01/17/20	EPA 6010b	RE-01

SunStar Laboratories, Inc.

The results in this report apply to the samples analyzed in accordance with the chain of custody document. This analytical report must be reproduced in its entirety.

Mike Jaroudi, Project Manager

SunStar Laboratories, Inc.
Providing Quality Analytical Services Nationwide

25712 Commercentre Drive
Lake Forest, California 92630
949.297.5020 Phone
949.297.5027 Fax

PSI -- Oakland	Project: Hisense - SSF	
4703 Tidewater Ave Ste B	Project Number: 575-1604	**Reported:**
Oakland CA, 94601	Project Manager: Frank Poss	01/20/20 15:15

B-10-1

T201056-28 (Soil)

Analyte	Result	Reporting Limit	Units	Dilution	Batch	Prepared	Analyzed	Method	Notes
SunStar Laboratories, Inc.									
Metals by EPA 6010B									
Lead	**39**	15	mg/kg	5	0011325	01/13/20	01/17/20	EPA 6010b	RE-01

SunStar Laboratories, Inc.

The results in this report apply to the samples analyzed in accordance with the chain of custody document. This analytical report must be reproduced in its entirety.

Mike Jaroudi, Project Manager

SunStar Laboratories, Inc.
Providing Quality Analytical Services Nationwide

25712 Commercentre Drive
Lake Forest, California 92630
949.297.5020 Phone
949.297.5027 Fax

PSI -- Oakland	Project: Hisense - SSF	
4703 Tidewater Ave Ste B	Project Number: 575-1604	**Reported:**
Oakland CA, 94601	Project Manager: Frank Poss	01/20/20 15:15

B-10-2

T201056-29 (Soil)

Analyte	Result	Reporting Limit	Units	Dilution	Batch	Prepared	Analyzed	Method	Notes
SunStar Laboratories, Inc.									
Metals by EPA 6010B									
Lead	**24**	15	mg/kg	5	0011325	01/13/20	01/17/20	EPA 6010b	RE-01

SunStar Laboratories, Inc.

The results in this report apply to the samples analyzed in accordance with the chain of custody document. This analytical report must be reproduced in its entirety.

Mike Jaroudi, Project Manager

SunStar Laboratories, Inc.
Providing Quality Analytical Services Nationwide

25712 Commercentre Drive
Lake Forest, California 92630
949.297.5020 Phone
949.297.5027 Fax

PSI -- Oakland	Project: Hisense - SSF	
4703 Tidewater Ave Ste B	Project Number: 575-1604	**Reported:**
Oakland CA, 94601	Project Manager: Frank Poss	01/20/20 15:15

B-10-4

T201056-30 (Soil)

Analyte	Result	Reporting Limit	Units	Dilution	Batch	Prepared	Analyzed	Method	Notes
SunStar Laboratories, Inc.									
Metals by EPA 6010B									
Lead	**17**	15	mg/kg	5	0011325	01/13/20	01/17/20	EPA 6010b	RE-01

SunStar Laboratories, Inc.

The results in this report apply to the samples analyzed in accordance with the chain of custody document. This analytical report must be reproduced in its entirety.

Mike Jaroudi, Project Manager

SunStar Laboratories, Inc.
Providing Quality Analytical Services Nationwide

25712 Commercentre Drive
Lake Forest, California 92630
949.297.5020 Phone
949.297.5027 Fax

PSI -- Oakland	Project: Hisense - SSF	
4703 Tidewater Ave Ste B	Project Number: 575-1604	**Reported:**
Oakland CA, 94601	Project Manager: Frank Poss	01/20/20 15:15

B-11-1

T201056-31 (Soil)

Analyte	Result	Reporting Limit	Units	Dilution	Batch	Prepared	Analyzed	Method	Notes
SunStar Laboratories, Inc.									
Extractable Petroleum Hydrocarbons by 8015B with Silica Gel Cleanup									
C6-C12 (GRO)	ND	10	mg/kg	1	0011019	01/10/20	01/12/20	EPA 8015B	SGEL
C13-C28 (DRO)	**14**	10	"	"	"	"	"	"	SGEL
C29-C40 (MORO)	**43**	10	"	"	"	"	"	"	SGEL
Surrogate: p-Terphenyl		*98.5 %*	*65-135*		*"*	*"*	*"*	*"*	*SGEL*
Metals by EPA 6010B									
Antimony	ND	3.0	mg/kg	1	0011411	01/14/20	01/14/20	EPA 6010b	
Silver	ND	2.0	"	"	"	"	"	"	
Arsenic	**65**	5.0	"	"	"	"	"	"	
Barium	**61**	1.0	"	"	"	"	01/14/20	"	
Beryllium	ND	1.0	"	"	"	"	"	"	
Cadmium	ND	2.0	"	"	"	"	01/14/20	"	
Chromium	**23**	2.0	"	"	"	"	01/14/20	"	
Cobalt	**7.7**	2.0	"	"	"	"	01/14/20	"	
Copper	**48**	1.0	"	"	"	"	01/14/20	"	
Lead	**120**	3.0	"	"	"	"	01/14/20	"	
Molybdenum	ND	5.0	"	"	"	"	"	"	
Nickel	**30**	2.0	"	"	"	"	"	"	
Selenium	ND	5.0	"	"	"	"	"	"	
Thallium	ND	5.0	"	"	"	"	"	"	
Vanadium	**27**	5.0	"	"	"	"	01/14/20	"	
Zinc	**68**	1.0	"	"	"	"	"	"	
Cold Vapor Extraction EPA 7470/7471									
Mercury	**0.26**	0.10	mg/kg	1	0011316	01/13/20	01/16/20	EPA 7471A Soil	

SunStar Laboratories, Inc.

The results in this report apply to the samples analyzed in accordance with the chain of custody document. This analytical report must be reproduced in its entirety.

Mike Jaroudi, Project Manager

SunStar Laboratories, Inc.
Providing Quality Analytical Services Nationwide

25712 Commercentre Drive
Lake Forest, California 92630
949.297.5020 Phone
949.297.5027 Fax

PSI -- Oakland	Project: Hisense - SSF	
4703 Tidewater Ave Ste B	Project Number: 575-1604	**Reported:**
Oakland CA, 94601	Project Manager: Frank Poss	01/20/20 15:15

B-11-1

T201056-31 (Soil)

Analyte	Result	Reporting Limit	Units	Dilution	Batch	Prepared	Analyzed	Method	Notes
SunStar Laboratories, Inc.									
Polychlorinated Biphenyls by EPA Method 8082									
PCB-1016	ND	100	ug/kg	10	0011321	01/13/20	01/14/20	EPA 8082	R-07
PCB-1221	ND	100	"	"	"	"	"	"	R-07
PCB-1232	ND	100	"	"	"	"	"	"	R-07
PCB-1242	ND	100	"	"	"	"	"	"	R-07
PCB-1248	ND	100	"	"	"	"	"	"	R-07
PCB-1254	ND	100	"	"	"	"	"	"	R-07
PCB-1260	ND	100	"	"	"	"	"	"	R-07
Surrogate: Tetrachloro-meta-xylene		*91.1 %*	*35-140*		*"*	*"*	*"*	*"*	
Surrogate: Decachlorobiphenyl		*117 %*	*35-140*		*"*	*"*	*"*	*"*	
Volatile Organic Compounds by EPA Method 8260B									
Bromobenzene	ND	4.9	ug/kg	1	0011012	01/10/20	01/10/20	EPA 8260B	
Bromochloromethane	ND	4.9	"	"	"	"	"	"	
Bromodichloromethane	ND	4.9	"	"	"	"	"	"	
Bromoform	ND	4.9	"	"	"	"	"	"	
Bromomethane	ND	4.9	"	"	"	"	"	"	
n-Butylbenzene	ND	4.9	"	"	"	"	"	"	
sec-Butylbenzene	ND	4.9	"	"	"	"	"	"	
tert-Butylbenzene	ND	4.9	"	"	"	"	"	"	
Carbon tetrachloride	ND	4.9	"	"	"	"	"	"	
Chlorobenzene	ND	4.9	"	"	"	"	"	"	
Chloroethane	ND	4.9	"	"	"	"	"	"	
Chloroform	ND	4.9	"	"	"	"	"	"	
Chloromethane	ND	4.9	"	"	"	"	"	"	
2-Chlorotoluene	ND	4.9	"	"	"	"	"	"	
4-Chlorotoluene	ND	4.9	"	"	"	"	"	"	
Dibromochloromethane	ND	4.9	"	"	"	"	"	"	
1,2-Dibromo-3-chloropropane	ND	9.8	"	"	"	"	"	"	
1,2-Dibromoethane (EDB)	ND	4.9	"	"	"	"	"	"	
Dibromomethane	ND	4.9	"	"	"	"	"	"	
1,2-Dichlorobenzene	ND	4.9	"	"	"	"	"	"	
1,3-Dichlorobenzene	ND	4.9	"	"	"	"	"	"	

SunStar Laboratories, Inc.

The results in this report apply to the samples analyzed in accordance with the chain of custody document. This analytical report must be reproduced in its entirety.

Mike Jaroudi, Project Manager

SunStar Laboratories, Inc.
Providing Quality Analytical Services Nationwide

25712 Commercentre Drive
Lake Forest, California 92630
949.297.5020 Phone
949.297.5027 Fax

PSI -- Oakland	Project: Hisense - SSF	
4703 Tidewater Ave Ste B	Project Number: 575-1604	**Reported:**
Oakland CA, 94601	Project Manager: Frank Poss	01/20/20 15:15

B-11-1

T201056-31 (Soil)

SunStar Laboratories, Inc.

Volatile Organic Compounds by EPA Method 8260B

Analyte	Result	Reporting Limit	Units	Dilution	Batch	Prepared	Analyzed	Method	Notes
1,4-Dichlorobenzene	ND	4.9	ug/kg	1	0011012	01/10/20	01/10/20	EPA 8260B	
Dichlorodifluoromethane	ND	4.9	"	"	"	"	"	"	
1,1-Dichloroethane	ND	4.9	"	"	"	"	"	"	
1,2-Dichloroethane	ND	4.9	"	"	"	"	"	"	
1,1-Dichloroethene	ND	4.9	"	"	"	"	"	"	
cis-1,2-Dichloroethene	ND	4.9	"	"	"	"	"	"	
trans-1,2-Dichloroethene	ND	4.9	"	"	"	"	"	"	
1,2-Dichloropropane	ND	4.9	"	"	"	"	"	"	
1,3-Dichloropropane	ND	4.9	"	"	"	"	"	"	
2,2-Dichloropropane	ND	4.9	"	"	"	"	"	"	
1,1-Dichloropropene	ND	4.9	"	"	"	"	"	"	
cis-1,3-Dichloropropene	ND	4.9	"	"	"	"	"	"	
trans-1,3-Dichloropropene	ND	4.9	"	"	"	"	"	"	
Hexachlorobutadiene	ND	4.9	"	"	"	"	"	"	
Isopropylbenzene	ND	4.9	"	"	"	"	"	"	
p-Isopropyltoluene	ND	4.9	"	"	"	"	"	"	
Methylene chloride	ND	4.9	"	"	"	"	"	"	
Naphthalene	ND	4.9	"	"	"	"	"	"	
n-Propylbenzene	ND	4.9	"	"	"	"	"	"	
Styrene	ND	4.9	"	"	"	"	"	"	
1,1,2,2-Tetrachloroethane	ND	4.9	"	"	"	"	"	"	
1,1,1,2-Tetrachloroethane	ND	4.9	"	"	"	"	"	"	
Tetrachloroethene	ND	2.9	"	"	"	"	"	"	
1,2,3-Trichlorobenzene	ND	4.9	"	"	"	"	"	"	
1,2,4-Trichlorobenzene	ND	4.9	"	"	"	"	"	"	
1,1,2-Trichloroethane	ND	4.9	"	"	"	"	"	"	
1,1,1-Trichloroethane	ND	4.9	"	"	"	"	"	"	
Trichloroethene	ND	2.9	"	"	"	"	"	"	
Trichlorofluoromethane	ND	4.9	"	"	"	"	"	"	
1,2,3-Trichloropropane	ND	4.9	"	"	"	"	"	"	
1,3,5-Trimethylbenzene	ND	4.9	"	"	"	"	"	"	
1,2,4-Trimethylbenzene	ND	4.9	"	"	"	"	"	"	

SunStar Laboratories, Inc.

The results in this report apply to the samples analyzed in accordance with the chain of custody document. This analytical report must be reproduced in its entirety.

Mike Jaroudi, Project Manager

SunStar Laboratories, Inc.
Providing Quality Analytical Services Nationwide

25712 Commercentre Drive
Lake Forest, California 92630
949.297.5020 Phone
949.297.5027 Fax

PSI -- Oakland	Project: Hisense - SSF	
4703 Tidewater Ave Ste B	Project Number: 575-1604	**Reported:**
Oakland CA, 94601	Project Manager: Frank Poss	01/20/20 15:15

B-11-1

T201056-31 (Soil)

Analyte	Result	Reporting Limit	Units	Dilution	Batch	Prepared	Analyzed	Method	Notes
SunStar Laboratories, Inc.									
Volatile Organic Compounds by EPA Method 8260B									
Vinyl chloride	ND	4.9	ug/kg	1	0011012	01/10/20	01/10/20	EPA 8260B	
Benzene	ND	4.9	"	"	"	"	"	"	
Toluene	ND	4.9	"	"	"	"	"	"	
Ethylbenzene	ND	4.9	"	"	"	"	"	"	
m,p-Xylene	ND	9.8	"	"	"	"	"	"	
o-Xylene	ND	4.9	"	"	"	"	"	"	
Tert-amyl methyl ether	ND	20	"	"	"	"	"	"	
Tert-butyl alcohol	ND	49	"	"	"	"	"	"	
Di-isopropyl ether	ND	20	"	"	"	"	"	"	
Ethyl tert-butyl ether	ND	20	"	"	"	"	"	"	
Methyl tert-butyl ether	ND	20	"	"	"	"	"	"	
Surrogate: 4-Bromofluorobenzene		*87.6 %*	*81.9-128*		"	"	"	"	
Surrogate: Dibromofluoromethane		*109 %*	*73-126*		"	"	"	"	
Surrogate: Toluene-d8		*98.7 %*	*80.4-121*		"	"	"	"	
PAH compounds by Semivolatile GCMS									
Acenaphthene	ND	300	ug/kg	1	0011018	01/10/20	01/14/20	EPA 8270C	
Acenaphthylene	ND	300	"	"	"	"	"	"	
Anthracene	ND	300	"	"	"	"	"	"	
Benzo (a) anthracene	ND	300	"	"	"	"	"	"	
Benzo (b) fluoranthene	ND	300	"	"	"	"	"	"	
Benzo (k) fluoranthene	ND	300	"	"	"	"	"	"	
Benzo (g,h,i) perylene	ND	1000	"	"	"	"	"	"	
Benzo (a) pyrene	ND	300	"	"	"	"	"	"	
Chrysene	ND	300	"	"	"	"	"	"	
Dibenz (a,h) anthracene	ND	300	"	"	"	"	"	"	
Fluoranthene	ND	300	"	"	"	"	"	"	
Fluorene	ND	300	"	"	"	"	"	"	
Indeno (1,2,3-cd) pyrene	ND	300	"	"	"	"	"	"	
Naphthalene	ND	300	"	"	"	"	"	"	
Phenanthrene	ND	300	"	"	"	"	"	"	
Pyrene	ND	300	"	"	"	"	"	"	

SunStar Laboratories, Inc.

The results in this report apply to the samples analyzed in accordance with the chain of custody document. This analytical report must be reproduced in its entirety.

Mike Jaroudi, Project Manager

SunStar Laboratories, Inc.
Providing Quality Analytical Services Nationwide

25712 Commercentre Drive
Lake Forest, California 92630
949.297.5020 Phone
949.297.5027 Fax

PSI -- Oakland	Project: Hisense - SSF	
4703 Tidewater Ave Ste B	Project Number: 575-1604	**Reported:**
Oakland CA, 94601	Project Manager: Frank Poss	01/20/20 15:15

B-11-1

T201056-31 (Soil)

Analyte	Result	Reporting Limit	Units	Dilution	Batch	Prepared	Analyzed	Method	Notes
SunStar Laboratories, Inc.									
PAH compounds by Semivolatile GCMS									
Surrogate: Terphenyl-dl4		*99.1 %*		*29.1-130*	*0011018*	*01/10/20*	*01/14/20*	*EPA 8270C*	

SunStar Laboratories, Inc.

The results in this report apply to the samples analyzed in accordance with the chain of custody document. This analytical report must be reproduced in its entirety.

Mike Jaroudi, Project Manager

SunStar Laboratories, Inc.
Providing Quality Analytical Services Nationwide

25712 Commercentre Drive
Lake Forest, California 92630
949.297.5020 Phone
949.297.5027 Fax

PSI -- Oakland	Project: Hisense - SSF	
4703 Tidewater Ave Ste B	Project Number: 575-1604	**Reported:**
Oakland CA, 94601	Project Manager: Frank Poss	01/20/20 15:15

B-11-1

T201056-31RE1 (Soil)

SunStar Laboratories, Inc.

Organochlorine Pesticides by EPA Method 8081A

Analyte	Result	Reporting Limit	Units	Dilution	Batch	Prepared	Analyzed	Method	Notes
alpha-BHC	ND	50	ug/kg	10	0011606	01/16/20	01/16/20	EPA 8081A	R-07
gamma-BHC (Lindane)	ND	50	"	"	"	"	"	"	R-07
beta-BHC	ND	50	"	"	"	"	"	"	R-07
delta-BHC	ND	50	"	"	"	"	"	"	R-07
Heptachlor	ND	50	"	"	"	"	"	"	R-07
Aldrin	ND	50	"	"	"	"	"	"	R-07
Heptachlor epoxide	ND	50	"	"	"	"	"	"	R-07
gamma-Chlordane	ND	50	"	"	"	"	"	"	R-07
alpha-Chlordane	ND	50	"	"	"	"	"	"	R-07
Endosulfan I	ND	50	"	"	"	"	"	"	R-07
4,4´-DDE	ND	50	"	"	"	"	"	"	R-07
Dieldrin	ND	50	"	"	"	"	"	"	R-07
Endrin	ND	50	"	"	"	"	"	"	R-07
4,4´-DDD	ND	50	"	"	"	"	"	"	R-07
Endosulfan II	ND	50	"	"	"	"	"	"	R-07
4,4´-DDT	ND	50	"	"	"	"	"	"	R-07
Endrin aldehyde	ND	50	"	"	"	"	"	"	R-07
Endosulfan sulfate	ND	50	"	"	"	"	"	"	R-07
Methoxychlor	ND	50	"	"	"	"	"	"	R-07
Endrin ketone	ND	50	"	"	"	"	"	"	R-07
Toxaphene	ND	200	"	"	"	"	"	"	R-07
Surrogate: Tetrachloro-meta-xylene		*98.1 %*	*35-140*		*"*	*"*	*"*	*"*	
Surrogate: Decachlorobiphenyl		*110 %*	*35-140*		*"*	*"*	*"*	*"*	

SunStar Laboratories, Inc.

The results in this report apply to the samples analyzed in accordance with the chain of custody document. This analytical report must be reproduced in its entirety.

Mike Jaroudi, Project Manager

SunStar Laboratories, Inc.
PROVIDING QUALITY ANALYTICAL SERVICES NATIONWIDE

25712 Commercentre Drive
Lake Forest, California 92630
949.297.5020 Phone
949.297.5027 Fax

PSI -- Oakland	Project: Hisense - SSF	
4703 Tidewater Ave Ste B	Project Number: 575-1604	**Reported:**
Oakland CA, 94601	Project Manager: Frank Poss	01/20/20 15:15

B-11-2

T201056-32 (Soil)

Analyte	Result	Reporting Limit	Units	Dilution	Batch	Prepared	Analyzed	Method	Notes
SunStar Laboratories, Inc.									
Metals by EPA 6010B									
Lead	ND	15	mg/kg	5	0011325	01/13/20	01/17/20	EPA 6010b	RE-01

SunStar Laboratories, Inc.

The results in this report apply to the samples analyzed in accordance with the chain of custody document. This analytical report must be reproduced in its entirety.

Mike Jaroudi, Project Manager

SunStar Laboratories, Inc.
Providing Quality Analytical Services Nationwide

25712 Commercentre Drive
Lake Forest, California 92630
949.297.5020 Phone
949.297.5027 Fax

PSI -- Oakland	Project: Hisense - SSF	
4703 Tidewater Ave Ste B	Project Number: 575-1604	**Reported:**
Oakland CA, 94601	Project Manager: Frank Poss	01/20/20 15:15

B-11-4

T201056-33 (Soil)

Analyte	Result	Reporting Limit	Units	Dilution	Batch	Prepared	Analyzed	Method	Notes
SunStar Laboratories, Inc.									
Metals by EPA 6010B									
Lead	ND	15	mg/kg	5	0011325	01/13/20	01/17/20	EPA 6010b	RE-01

SunStar Laboratories, Inc.

The results in this report apply to the samples analyzed in accordance with the chain of custody document. This analytical report must be reproduced in its entirety.

Mike Jaroudi, Project Manager

SunStar Laboratories, Inc.
Providing Quality Analytical Services Nationwide

25712 Commercentre Drive
Lake Forest, California 92630
949.297.5020 Phone
949.297.5027 Fax

PSI -- Oakland	Project: Hisense - SSF	
4703 Tidewater Ave Ste B	Project Number: 575-1604	**Reported:**
Oakland CA, 94601	Project Manager: Frank Poss	01/20/20 15:15

B-12-1

T201056-34 (Soil)

Analyte	Result	Reporting Limit	Units	Dilution	Batch	Prepared	Analyzed	Method	Notes
SunStar Laboratories, Inc.									
Metals by EPA 6010B									
Lead	ND	15	mg/kg	5	0011325	01/13/20	01/17/20	EPA 6010b	RE-01

SunStar Laboratories, Inc.

The results in this report apply to the samples analyzed in accordance with the chain of custody document. This analytical report must be reproduced in its entirety.

Mike Jaroudi, Project Manager

SunStar Laboratories, Inc.
Providing Quality Analytical Services Nationwide

25712 Commercentre Drive
Lake Forest, California 92630
949.297.5020 Phone
949.297.5027 Fax

PSI -- Oakland	Project: Hisense - SSF	
4703 Tidewater Ave Ste B	Project Number: 575-1604	**Reported:**
Oakland CA, 94601	Project Manager: Frank Poss	01/20/20 15:15

B-12-2

T201056-35 (Soil)

Analyte	Result	Reporting Limit	Units	Dilution	Batch	Prepared	Analyzed	Method	Notes
SunStar Laboratories, Inc.									
Metals by EPA 6010B									
Lead	ND	15	mg/kg	5	0011325	01/13/20	01/17/20	EPA 6010b	RE-01

SunStar Laboratories, Inc.

The results in this report apply to the samples analyzed in accordance with the chain of custody document. This analytical report must be reproduced in its entirety.

Mike Jaroudi, Project Manager

SunStar Laboratories, Inc.
PROVIDING QUALITY ANALYTICAL SERVICES NATIONWIDE

25712 Commercentre Drive
Lake Forest, California 92630
949.297.5020 Phone
949.297.5027 Fax

PSI -- Oakland	Project: Hisense - SSF	
4703 Tidewater Ave Ste B	Project Number: 575-1604	**Reported:**
Oakland CA, 94601	Project Manager: Frank Poss	01/20/20 15:15

B-12-4

T201056-36 (Soil)

Analyte	Result	Reporting Limit	Units	Dilution	Batch	Prepared	Analyzed	Method	Notes
SunStar Laboratories, Inc.									
Metals by EPA 6010B									
Lead	ND	15	mg/kg	5	0011325	01/13/20	01/17/20	EPA 6010b	RE-01

SunStar Laboratories, Inc.

The results in this report apply to the samples analyzed in accordance with the chain of custody document. This analytical report must be reproduced in its entirety.

Mike Jaroudi, Project Manager

SunStar Laboratories, Inc.
Providing Quality Analytical Services Nationwide

25712 Commercentre Drive
Lake Forest, California 92630
949.297.5020 Phone
949.297.5027 Fax

PSI -- Oakland	Project: Hisense - SSF	
4703 Tidewater Ave Ste B	Project Number: 575-1604	**Reported:**
Oakland CA, 94601	Project Manager: Frank Poss	01/20/20 15:15

B-13-1

T201056-37 (Soil)

Analyte	Result	Reporting Limit	Units	Dilution	Batch	Prepared	Analyzed	Method	Notes
SunStar Laboratories, Inc.									
Metals by EPA 6010B									
Lead	**7.1**	3.0	mg/kg	1	0011325	01/13/20	01/17/20	EPA 6010b	RE-01

SunStar Laboratories, Inc.

The results in this report apply to the samples analyzed in accordance with the chain of custody document. This analytical report must be reproduced in its entirety.

Mike Jaroudi, Project Manager

SunStar Laboratories, Inc.
Providing Quality Analytical Services Nationwide

25712 Commercentre Drive
Lake Forest, California 92630
949.297.5020 Phone
949.297.5027 Fax

PSI -- Oakland	Project: Hisense - SSF	
4703 Tidewater Ave Ste B	Project Number: 575-1604	**Reported:**
Oakland CA, 94601	Project Manager: Frank Poss	01/20/20 15:15

B-13-2

T201056-38 (Soil)

Analyte	Result	Reporting Limit	Units	Dilution	Batch	Prepared	Analyzed	Method	Notes
SunStar Laboratories, Inc.									
Metals by EPA 6010B									
Lead	**16**	15	mg/kg	5	0011325	01/13/20	01/17/20	EPA 6010b	RE-01

SunStar Laboratories, Inc.

The results in this report apply to the samples analyzed in accordance with the chain of custody document. This analytical report must be reproduced in its entirety.

Mike Jaroudi, Project Manager

SunStar Laboratories, Inc.
Providing Quality Analytical Services Nationwide

25712 Commercentre Drive
Lake Forest, California 92630
949.297.5020 Phone
949.297.5027 Fax

PSI -- Oakland	Project: Hisense - SSF	
4703 Tidewater Ave Ste B	Project Number: 575-1604	**Reported:**
Oakland CA, 94601	Project Manager: Frank Poss	01/20/20 15:15

B-13-4

T201056-39 (Soil)

Analyte	Result	Reporting Limit	Units	Dilution	Batch	Prepared	Analyzed	Method	Notes
SunStar Laboratories, Inc.									
Metals by EPA 6010B									
Lead	**17**	15	mg/kg	5	0011325	01/13/20	01/17/20	EPA 6010b	RE-01

SunStar Laboratories, Inc.

The results in this report apply to the samples analyzed in accordance with the chain of custody document. This analytical report must be reproduced in its entirety.

Mike Jaroudi, Project Manager

SunStar Laboratories, Inc.
Providing Quality Analytical Services Nationwide

25712 Commercentre Drive
Lake Forest, California 92630
949.297.5020 Phone
949.297.5027 Fax

PSI -- Oakland	Project: Hisense - SSF	
4703 Tidewater Ave Ste B	Project Number: 575-1604	**Reported:**
Oakland CA, 94601	Project Manager: Frank Poss	01/20/20 15:15

B-14-1

T201056-40 (Soil)

Analyte	Result	Reporting Limit	Units	Dilution	Batch	Prepared	Analyzed	Method	Notes
SunStar Laboratories, Inc.									
Metals by EPA 6010B									
Lead	ND	30	mg/kg	10	0011325	01/13/20	01/17/20	EPA 6010b	RE-01

SunStar Laboratories, Inc.

The results in this report apply to the samples analyzed in accordance with the chain of custody document. This analytical report must be reproduced in its entirety.

Mike Jaroudi, Project Manager

SunStar Laboratories, Inc.
PROVIDING QUALITY ANALYTICAL SERVICES NATIONWIDE

25712 Commercentre Drive
Lake Forest, California 92630
949.297.5020 Phone
949.297.5027 Fax

PSI -- Oakland	Project: Hisense - SSF	
4703 Tidewater Ave Ste B	Project Number: 575-1604	**Reported:**
Oakland CA, 94601	Project Manager: Frank Poss	01/20/20 15:15

B-14-2

T201056-41 (Soil)

Analyte	Result	Reporting Limit	Units	Dilution	Batch	Prepared	Analyzed	Method	Notes
SunStar Laboratories, Inc.									
Metals by EPA 6010B									
Lead	**27**	15	mg/kg	5	0011325	01/13/20	01/17/20	EPA 6010b	RE-01

SunStar Laboratories, Inc.

The results in this report apply to the samples analyzed in accordance with the chain of custody document. This analytical report must be reproduced in its entirety.

Mike Jaroudi, Project Manager

SunStar Laboratories, Inc.
Providing Quality Analytical Services Nationwide

25712 Commercentre Drive
Lake Forest, California 92630
949.297.5020 Phone
949.297.5027 Fax

PSI -- Oakland	Project: Hisense - SSF	
4703 Tidewater Ave Ste B	Project Number: 575-1604	**Reported:**
Oakland CA, 94601	Project Manager: Frank Poss	01/20/20 15:15

B-14-4

T201056-42 (Soil)

Analyte	Result	Reporting Limit	Units	Dilution	Batch	Prepared	Analyzed	Method	Notes
SunStar Laboratories, Inc.									
Metals by EPA 6010B									
Lead	**33**	15	mg/kg	5	0011325	01/13/20	01/17/20	EPA 6010b	RE-01

SunStar Laboratories, Inc.

The results in this report apply to the samples analyzed in accordance with the chain of custody document. This analytical report must be reproduced in its entirety.

Mike Jaroudi, Project Manager

SunStar Laboratories, Inc.
Providing Quality Analytical Services Nationwide

25712 Commercentre Drive
Lake Forest, California 92630
949.297.5020 Phone
949.297.5027 Fax

PSI -- Oakland	Project: Hisense - SSF	
4703 Tidewater Ave Ste B	Project Number: 575-1604	**Reported:**
Oakland CA, 94601	Project Manager: Frank Poss	01/20/20 15:15

B-15-1

T201056-43 (Soil)

Analyte	Result	Reporting Limit	Units	Dilution	Batch	Prepared	Analyzed	Method	Notes
SunStar Laboratories, Inc.									
Extractable Petroleum Hydrocarbons by 8015B with Silica Gel Cleanup									
C6-C12 (GRO)	ND	10	mg/kg	1	0011019	01/10/20	01/12/20	EPA 8015B	SGEL
C13-C28 (DRO)	**12**	10	"	"	"	"	"	"	SGEL
C29-C40 (MORO)	ND	10	"	"	"	"	"	"	SGEL
Surrogate: p-Terphenyl		*98.8 %*	*65-135*		*"*	*"*	*"*	*"*	*SGEL*
Metals by EPA 6010B									
Antimony	ND	3.0	mg/kg	1	0011411	01/14/20	01/20/20	EPA 6010b	
Silver	ND	2.0	"	"	"	"	"	"	
Arsenic	ND	5.0	"	"	"	"	"	"	
Barium	**140**	1.0	"	"	"	"	"	"	
Beryllium	ND	1.0	"	"	"	"	"	"	
Cadmium	ND	2.0	"	"	"	"	"	"	
Chromium	**36**	2.0	"	"	"	"	"	"	
Cobalt	**11**	2.0	"	"	"	"	"	"	
Copper	**19**	1.0	"	"	"	"	"	"	
Lead	**1200**	3.0	"	"	"	"	"	"	
Molybdenum	ND	5.0	"	"	"	"	"	"	
Nickel	**24**	2.0	"	"	"	"	"	"	
Selenium	ND	5.0	"	"	"	"	"	"	
Thallium	ND	5.0	"	"	"	"	"	"	
Vanadium	**35**	5.0	"	"	"	"	"	"	
Zinc	**63**	1.0	"	"	"	"	"	"	
Cold Vapor Extraction EPA 7470/7471									
Mercury	ND	0.10	mg/kg	1	0011316	01/13/20	01/16/20	EPA 7471A Soil	

SunStar Laboratories, Inc.

The results in this report apply to the samples analyzed in accordance with the chain of custody document. This analytical report must be reproduced in its entirety.

Mike Jaroudi, Project Manager

SunStar Laboratories, Inc.
Providing Quality Analytical Services Nationwide

25712 Commercentre Drive
Lake Forest, California 92630
949.297.5020 Phone
949.297.5027 Fax

PSI -- Oakland	Project: Hisense - SSF	
4703 Tidewater Ave Ste B	Project Number: 575-1604	**Reported:**
Oakland CA, 94601	Project Manager: Frank Poss	01/20/20 15:15

B-15-1

T201056-43 (Soil)

Analyte	Result	Reporting Limit	Units	Dilution	Batch	Prepared	Analyzed	Method	Notes
SunStar Laboratories, Inc.									
Polychlorinated Biphenyls by EPA Method 8082									
PCB-1016	ND	100	ug/kg	10	0011321	01/13/20	01/14/20	EPA 8082	R-07
PCB-1221	ND	100	"	"	"	"	"	"	R-07
PCB-1232	ND	100	"	"	"	"	"	"	R-07
PCB-1242	ND	100	"	"	"	"	"	"	R-07
PCB-1248	ND	100	"	"	"	"	"	"	R-07
PCB-1254	ND	100	"	"	"	"	"	"	R-07
PCB-1260	ND	100	"	"	"	"	"	"	R-07
Surrogate: Tetrachloro-meta-xylene		*95.9 %*	*35-140*		*"*	*"*	*"*	*"*	
Surrogate: Decachlorobiphenyl		*110 %*	*35-140*		*"*	*"*	*"*	*"*	
Volatile Organic Compounds by EPA Method 8260B									
Bromobenzene	ND	4.9	ug/kg	1	0011012	01/10/20	01/10/20	EPA 8260B	
Bromochloromethane	ND	4.9	"	"	"	"	"	"	
Bromodichloromethane	ND	4.9	"	"	"	"	"	"	
Bromoform	ND	4.9	"	"	"	"	"	"	
Bromomethane	ND	4.9	"	"	"	"	"	"	
n-Butylbenzene	ND	4.9	"	"	"	"	"	"	
sec-Butylbenzene	ND	4.9	"	"	"	"	"	"	
tert-Butylbenzene	ND	4.9	"	"	"	"	"	"	
Carbon tetrachloride	ND	4.9	"	"	"	"	"	"	
Chlorobenzene	ND	4.9	"	"	"	"	"	"	
Chloroethane	ND	4.9	"	"	"	"	"	"	
Chloroform	ND	4.9	"	"	"	"	"	"	
Chloromethane	ND	4.9	"	"	"	"	"	"	
2-Chlorotoluene	ND	4.9	"	"	"	"	"	"	
4-Chlorotoluene	ND	4.9	"	"	"	"	"	"	
Dibromochloromethane	ND	4.9	"	"	"	"	"	"	
1,2-Dibromo-3-chloropropane	ND	9.8	"	"	"	"	"	"	
1,2-Dibromoethane (EDB)	ND	4.9	"	"	"	"	"	"	
Dibromomethane	ND	4.9	"	"	"	"	"	"	
1,2-Dichlorobenzene	ND	4.9	"	"	"	"	"	"	
1,3-Dichlorobenzene	ND	4.9	"	"	"	"	"	"	

SunStar Laboratories, Inc.

The results in this report apply to the samples analyzed in accordance with the chain of custody document. This analytical report must be reproduced in its entirety.

Mike Jaroudi, Project Manager

SunStar Laboratories, Inc.
Providing Quality Analytical Services Nationwide

25712 Commercentre Drive
Lake Forest, California 92630
949.297.5020 Phone
949.297.5027 Fax

PSI -- Oakland	Project: Hisense - SSF	
4703 Tidewater Ave Ste B	Project Number: 575-1604	**Reported:**
Oakland CA, 94601	Project Manager: Frank Poss	01/20/20 15:15

B-15-1

T201056-43 (Soil)

SunStar Laboratories, Inc.

Volatile Organic Compounds by EPA Method 8260B

Analyte	Result	Reporting Limit	Units	Dilution	Batch	Prepared	Analyzed	Method	Notes
1,4-Dichlorobenzene	ND	4.9	ug/kg	1	0011012	01/10/20	01/10/20	EPA 8260B	
Dichlorodifluoromethane	ND	4.9	"	"	"	"	"	"	
1,1-Dichloroethane	ND	4.9	"	"	"	"	"	"	
1,2-Dichloroethane	ND	4.9	"	"	"	"	"	"	
1,1-Dichloroethene	ND	4.9	"	"	"	"	"	"	
cis-1,2-Dichloroethene	ND	4.9	"	"	"	"	"	"	
trans-1,2-Dichloroethene	ND	4.9	"	"	"	"	"	"	
1,2-Dichloropropane	ND	4.9	"	"	"	"	"	"	
1,3-Dichloropropane	ND	4.9	"	"	"	"	"	"	
2,2-Dichloropropane	ND	4.9	"	"	"	"	"	"	
1,1-Dichloropropene	ND	4.9	"	"	"	"	"	"	
cis-1,3-Dichloropropene	ND	4.9	"	"	"	"	"	"	
trans-1,3-Dichloropropene	ND	4.9	"	"	"	"	"	"	
Hexachlorobutadiene	ND	4.9	"	"	"	"	"	"	
Isopropylbenzene	ND	4.9	"	"	"	"	"	"	
p-Isopropyltoluene	ND	4.9	"	"	"	"	"	"	
Methylene chloride	ND	4.9	"	"	"	"	"	"	
Naphthalene	ND	4.9	"	"	"	"	"	"	
n-Propylbenzene	ND	4.9	"	"	"	"	"	"	
Styrene	ND	4.9	"	"	"	"	"	"	
1,1,2,2-Tetrachloroethane	ND	4.9	"	"	"	"	"	"	
1,1,1,2-Tetrachloroethane	ND	4.9	"	"	"	"	"	"	
Tetrachloroethene	ND	2.9	"	"	"	"	"	"	
1,2,3-Trichlorobenzene	ND	4.9	"	"	"	"	"	"	
1,2,4-Trichlorobenzene	ND	4.9	"	"	"	"	"	"	
1,1,2-Trichloroethane	ND	4.9	"	"	"	"	"	"	
1,1,1-Trichloroethane	ND	4.9	"	"	"	"	"	"	
Trichloroethene	ND	2.9	"	"	"	"	"	"	
Trichlorofluoromethane	ND	4.9	"	"	"	"	"	"	
1,2,3-Trichloropropane	ND	4.9	"	"	"	"	"	"	
1,3,5-Trimethylbenzene	ND	4.9	"	"	"	"	"	"	
1,2,4-Trimethylbenzene	ND	4.9	"	"	"	"	"	"	

SunStar Laboratories, Inc.

The results in this report apply to the samples analyzed in accordance with the chain of custody document. This analytical report must be reproduced in its entirety.

Mike Jaroudi, Project Manager

SunStar Laboratories, Inc.
Providing Quality Analytical Services Nationwide

25712 Commercentre Drive
Lake Forest, California 92630
949.297.5020 Phone
949.297.5027 Fax

PSI -- Oakland	Project: Hisense - SSF	
4703 Tidewater Ave Ste B	Project Number: 575-1604	**Reported:**
Oakland CA, 94601	Project Manager: Frank Poss	01/20/20 15:15

B-15-1

T201056-43 (Soil)

SunStar Laboratories, Inc.

Analyte	Result	Reporting Limit	Units	Dilution	Batch	Prepared	Analyzed	Method	Notes
Volatile Organic Compounds by EPA Method 8260B									
Vinyl chloride	ND	4.9	ug/kg	1	0011012	01/10/20	01/10/20	EPA 8260B	
Benzene	ND	4.9	"	"	"	"	"	"	
Toluene	ND	4.9	"	"	"	"	"	"	
Ethylbenzene	ND	4.9	"	"	"	"	"	"	
m,p-Xylene	ND	9.8	"	"	"	"	"	"	
o-Xylene	ND	4.9	"	"	"	"	"	"	
Tert-amyl methyl ether	ND	20	"	"	"	"	"	"	
Tert-butyl alcohol	ND	49	"	"	"	"	"	"	
Di-isopropyl ether	ND	20	"	"	"	"	"	"	
Ethyl tert-butyl ether	ND	20	"	"	"	"	"	"	
Methyl tert-butyl ether	ND	20	"	"	"	"	"	"	
Surrogate: 4-Bromofluorobenzene		*92.4 %*	*81.9-128*		"	"	"	"	
Surrogate: Dibromofluoromethane		*109 %*	*73-126*		"	"	"	"	
Surrogate: Toluene-d8		*99.5 %*	*80.4-121*		"	"	"	"	
PAH compounds by Semivolatile GCMS									
Acenaphthene	ND	300	ug/kg	1	0011018	01/10/20	01/14/20	EPA 8270C	
Acenaphthylene	ND	300	"	"	"	"	"	"	
Anthracene	ND	300	"	"	"	"	"	"	
Benzo (a) anthracene	ND	300	"	"	"	"	"	"	
Benzo (b) fluoranthene	ND	300	"	"	"	"	"	"	
Benzo (k) fluoranthene	ND	300	"	"	"	"	"	"	
Benzo (g,h,i) perylene	ND	1000	"	"	"	"	"	"	
Benzo (a) pyrene	ND	300	"	"	"	"	"	"	
Chrysene	ND	300	"	"	"	"	"	"	
Dibenz (a,h) anthracene	ND	300	"	"	"	"	"	"	
Fluoranthene	ND	300	"	"	"	"	"	"	
Fluorene	ND	300	"	"	"	"	"	"	
Indeno (1,2,3-cd) pyrene	ND	300	"	"	"	"	"	"	
Naphthalene	ND	300	"	"	"	"	"	"	
Phenanthrene	ND	300	"	"	"	"	"	"	
Pyrene	ND	300	"	"	"	"	"	"	

SunStar Laboratories, Inc.

The results in this report apply to the samples analyzed in accordance with the chain of custody document. This analytical report must be reproduced in its entirety.

Mike Jaroudi, Project Manager

SunStar Laboratories, Inc.
PROVIDING QUALITY ANALYTICAL SERVICES NATIONWIDE

25712 Commercentre Drive
Lake Forest, California 92630
949.297.5020 Phone
949.297.5027 Fax

PSI -- Oakland	Project: Hisense - SSF	
4703 Tidewater Ave Ste B	Project Number: 575-1604	**Reported:**
Oakland CA, 94601	Project Manager: Frank Poss	01/20/20 15:15

B-15-1

T201056-43 (Soil)

Analyte	Result	Reporting Limit	Units	Dilution	Batch	Prepared	Analyzed	Method	Notes
SunStar Laboratories, Inc.									
PAH compounds by Semivolatile GCMS									
Surrogate: Terphenyl-dl4		*104 %*		*29.1-130*	*0011018*	*01/10/20*	*01/14/20*	*EPA 8270C*	

SunStar Laboratories, Inc.

The results in this report apply to the samples analyzed in accordance with the chain of custody document. This analytical report must be reproduced in its entirety.

Mike Jaroudi, Project Manager

SunStar Laboratories, Inc.
Providing Quality Analytical Services Nationwide

25712 Commercentre Drive
Lake Forest, California 92630
949.297.5020 Phone
949.297.5027 Fax

PSI -- Oakland	Project: Hisense - SSF	
4703 Tidewater Ave Ste B	Project Number: 575-1604	**Reported:**
Oakland CA, 94601	Project Manager: Frank Poss	01/20/20 15:15

B-15-1

T201056-43RE1 (Soil)

SunStar Laboratories, Inc.

Organochlorine Pesticides by EPA Method 8081A

Analyte	Result	Reporting Limit	Units	Dilution	Batch	Prepared	Analyzed	Method	Notes
alpha-BHC	ND	5.0	ug/kg	1	0011606	01/16/20	01/16/20	EPA 8081A	
gamma-BHC (Lindane)	ND	5.0	"	"	"	"	"	"	
beta-BHC	ND	5.0	"	"	"	"	"	"	
delta-BHC	ND	5.0	"	"	"	"	"	"	
Heptachlor	ND	5.0	"	"	"	"	"	"	
Aldrin	ND	5.0	"	"	"	"	"	"	
Heptachlor epoxide	ND	5.0	"	"	"	"	"	"	
gamma-Chlordane	ND	5.0	"	"	"	"	"	"	
alpha-Chlordane	ND	5.0	"	"	"	"	"	"	
Endosulfan I	ND	5.0	"	"	"	"	"	"	
4,4´-DDE	ND	5.0	"	"	"	"	"	"	
Dieldrin	ND	5.0	"	"	"	"	"	"	
Endrin	ND	5.0	"	"	"	"	"	"	
4,4´-DDD	ND	5.0	"	"	"	"	"	"	
Endosulfan II	ND	5.0	"	"	"	"	"	"	
4,4´-DDT	ND	5.0	"	"	"	"	"	"	
Endrin aldehyde	ND	5.0	"	"	"	"	"	"	
Endosulfan sulfate	ND	5.0	"	"	"	"	"	"	
Methoxychlor	ND	5.0	"	"	"	"	"	"	
Endrin ketone	ND	5.0	"	"	"	"	"	"	
Toxaphene	ND	20	"	"	"	"	"	"	
Surrogate: Tetrachloro-meta-xylene		*103 %*	*35-140*		*"*	*"*	*"*	*"*	
Surrogate: Decachlorobiphenyl		*97.1 %*	*35-140*		*"*	*"*	*"*	*"*	

SunStar Laboratories, Inc.

The results in this report apply to the samples analyzed in accordance with the chain of custody document. This analytical report must be reproduced in its entirety.

Mike Jaroudi, Project Manager

SunStar Laboratories, Inc.
Providing Quality Analytical Services Nationwide

25712 Commercentre Drive
Lake Forest, California 92630
949.297.5020 Phone
949.297.5027 Fax

PSI -- Oakland	Project: Hisense - SSF	
4703 Tidewater Ave Ste B	Project Number: 575-1604	**Reported:**
Oakland CA, 94601	Project Manager: Frank Poss	01/20/20 15:15

B-15-2

T201056-44 (Soil)

Analyte	Result	Reporting Limit	Units	Dilution	Batch	Prepared	Analyzed	Method	Notes
SunStar Laboratories, Inc.									
Metals by EPA 6010B									
Lead	**20**	15	mg/kg	5	0011420	01/14/20	01/17/20	EPA 6010b	RE-01

SunStar Laboratories, Inc.

The results in this report apply to the samples analyzed in accordance with the chain of custody document. This analytical report must be reproduced in its entirety.

Mike Jaroudi, Project Manager

SunStar Laboratories, Inc.
Providing Quality Analytical Services Nationwide

25712 Commercentre Drive
Lake Forest, California 92630
949.297.5020 Phone
949.297.5027 Fax

PSI -- Oakland	Project: Hisense - SSF	
4703 Tidewater Ave Ste B	Project Number: 575-1604	**Reported:**
Oakland CA, 94601	Project Manager: Frank Poss	01/20/20 15:15

B-15-4

T201056-45 (Soil)

Analyte	Result	Reporting Limit	Units	Dilution	Batch	Prepared	Analyzed	Method	Notes
SunStar Laboratories, Inc.									
Metals by EPA 6010B									
Lead	**18**	15	mg/kg	5	0011420	01/14/20	01/17/20	EPA 6010b	RE-01

SunStar Laboratories, Inc.

The results in this report apply to the samples analyzed in accordance with the chain of custody document. This analytical report must be reproduced in its entirety.

Mike Jaroudi, Project Manager

SunStar Laboratories, Inc.
Providing Quality Analytical Services Nationwide

25712 Commercentre Drive
Lake Forest, California 92630
949.297.5020 Phone
949.297.5027 Fax

PSI -- Oakland	Project: Hisense - SSF	
4703 Tidewater Ave Ste B	Project Number: 575-1604	**Reported:**
Oakland CA, 94601	Project Manager: Frank Poss	01/20/20 15:15

B-16-1

T201056-46 (Soil)

Analyte	Result	Reporting Limit	Units	Dilution	Batch	Prepared	Analyzed	Method	Notes
SunStar Laboratories, Inc.									
Metals by EPA 6010B									
Lead	**41**	15	mg/kg	5	0011420	01/14/20	01/17/20	EPA 6010b	RE-01

SunStar Laboratories, Inc.

The results in this report apply to the samples analyzed in accordance with the chain of custody document. This analytical report must be reproduced in its entirety.

Mike Jaroudi, Project Manager

SunStar Laboratories, Inc.
Providing Quality Analytical Services Nationwide

25712 Commercentre Drive
Lake Forest, California 92630
949.297.5020 Phone
949.297.5027 Fax

PSI -- Oakland	Project: Hisense - SSF	
4703 Tidewater Ave Ste B	Project Number: 575-1604	**Reported:**
Oakland CA, 94601	Project Manager: Frank Poss	01/20/20 15:15

B-16-2

T201056-47 (Soil)

Analyte	Result	Reporting Limit	Units	Dilution	Batch	Prepared	Analyzed	Method	Notes
SunStar Laboratories, Inc.									
Metals by EPA 6010B									
Lead	**17**	15	mg/kg	5	0011420	01/14/20	01/17/20	EPA 6010b	RE-01

SunStar Laboratories, Inc.

The results in this report apply to the samples analyzed in accordance with the chain of custody document. This analytical report must be reproduced in its entirety.

Mike Jaroudi, Project Manager

SunStar Laboratories, Inc.
Providing Quality Analytical Services Nationwide

25712 Commercentre Drive
Lake Forest, California 92630
949.297.5020 Phone
949.297.5027 Fax

PSI -- Oakland	Project: Hisense - SSF	
4703 Tidewater Ave Ste B	Project Number: 575-1604	**Reported:**
Oakland CA, 94601	Project Manager: Frank Poss	01/20/20 15:15

B-17-1

T201056-48 (Soil)

Analyte	Result	Reporting Limit	Units	Dilution	Batch	Prepared	Analyzed	Method	Notes
SunStar Laboratories, Inc.									
Metals by EPA 6010B									
Lead	**97**	3.0	mg/kg	1	0011420	01/14/20	01/17/20	EPA 6010b	

SunStar Laboratories, Inc.

The results in this report apply to the samples analyzed in accordance with the chain of custody document. This analytical report must be reproduced in its entirety.

Mike Jaroudi, Project Manager

SunStar Laboratories, Inc.
Providing Quality Analytical Services Nationwide

25712 Commercentre Drive
Lake Forest, California 92630
949.297.5020 Phone
949.297.5027 Fax

PSI -- Oakland	Project: Hisense - SSF	
4703 Tidewater Ave Ste B	Project Number: 575-1604	**Reported:**
Oakland CA, 94601	Project Manager: Frank Poss	01/20/20 15:15

B-17-2

T201056-49 (Soil)

Analyte	Result	Reporting Limit	Units	Dilution	Batch	Prepared	Analyzed	Method	Notes
SunStar Laboratories, Inc.									
Metals by EPA 6010B									
Lead	ND	15	mg/kg	5	0011420	01/14/20	01/17/20	EPA 6010b	RE-01

SunStar Laboratories, Inc.

The results in this report apply to the samples analyzed in accordance with the chain of custody document. This analytical report must be reproduced in its entirety.

Mike Jaroudi, Project Manager

SunStar Laboratories, Inc.
Providing Quality Analytical Services Nationwide

25712 Commercentre Drive
Lake Forest, California 92630
949.297.5020 Phone
949.297.5027 Fax

PSI -- Oakland	Project: Hisense - SSF	
4703 Tidewater Ave Ste B	Project Number: 575-1604	**Reported:**
Oakland CA, 94601	Project Manager: Frank Poss	01/20/20 15:15

B-17-4

T201056-50 (Soil)

Analyte	Result	Reporting Limit	Units	Dilution	Batch	Prepared	Analyzed	Method	Notes
SunStar Laboratories, Inc.									
Metals by EPA 6010B									
Lead	ND	15	mg/kg	5	0011420	01/14/20	01/17/20	EPA 6010b	RE-01

SunStar Laboratories, Inc.

The results in this report apply to the samples analyzed in accordance with the chain of custody document. This analytical report must be reproduced in its entirety.

Mike Jaroudi, Project Manager

SunStar Laboratories, Inc.
Providing Quality Analytical Services Nationwide

25712 Commercentre Drive
Lake Forest, California 92630
949.297.5020 Phone
949.297.5027 Fax

PSI -- Oakland	Project: Hisense - SSF	
4703 Tidewater Ave Ste B	Project Number: 575-1604	**Reported:**
Oakland CA, 94601	Project Manager: Frank Poss	01/20/20 15:15

B-18-1

T201056-51 (Soil)

Analyte	Result	Reporting Limit	Units	Dilution	Batch	Prepared	Analyzed	Method	Notes
SunStar Laboratories, Inc.									
Metals by EPA 6010B									
Lead	ND	30	mg/kg	10	0011420	01/14/20	01/17/20	EPA 6010b	RE-01

SunStar Laboratories, Inc.

The results in this report apply to the samples analyzed in accordance with the chain of custody document. This analytical report must be reproduced in its entirety.

Mike Jaroudi, Project Manager

SunStar Laboratories, Inc.
Providing Quality Analytical Services Nationwide

25712 Commercentre Drive
Lake Forest, California 92630
949.297.5020 Phone
949.297.5027 Fax

PSI -- Oakland	Project: Hisense - SSF	
4703 Tidewater Ave Ste B	Project Number: 575-1604	**Reported:**
Oakland CA, 94601	Project Manager: Frank Poss	01/20/20 15:15

B-18-2

T201056-52 (Soil)

Analyte	Result	Reporting Limit	Units	Dilution	Batch	Prepared	Analyzed	Method	Notes
SunStar Laboratories, Inc.									
Metals by EPA 6010B									
Lead	ND	30	mg/kg	10	0011420	01/14/20	01/17/20	EPA 6010b	RE-01

SunStar Laboratories, Inc.

The results in this report apply to the samples analyzed in accordance with the chain of custody document. This analytical report must be reproduced in its entirety.

Mike Jaroudi, Project Manager

SunStar Laboratories, Inc.
Providing Quality Analytical Services Nationwide

25712 Commercentre Drive
Lake Forest, California 92630
949.297.5020 Phone
949.297.5027 Fax

PSI -- Oakland	Project: Hisense - SSF	
4703 Tidewater Ave Ste B	Project Number: 575-1604	**Reported:**
Oakland CA, 94601	Project Manager: Frank Poss	01/20/20 15:15

B-18-4

T201056-53 (Soil)

Analyte	Result	Reporting Limit	Units	Dilution	Batch	Prepared	Analyzed	Method	Notes
SunStar Laboratories, Inc.									
Metals by EPA 6010B									
Lead	ND	15	mg/kg	5	0011420	01/14/20	01/17/20	EPA 6010b	RE-01

SunStar Laboratories, Inc.

The results in this report apply to the samples analyzed in accordance with the chain of custody document. This analytical report must be reproduced in its entirety.

Mike Jaroudi, Project Manager

SunStar Laboratories, Inc.
Providing Quality Analytical Services Nationwide

25712 Commercentre Drive
Lake Forest, California 92630
949.297.5020 Phone
949.297.5027 Fax

PSI -- Oakland	Project: Hisense - SSF	
4703 Tidewater Ave Ste B	Project Number: 575-1604	**Reported:**
Oakland CA, 94601	Project Manager: Frank Poss	01/20/20 15:15

B-19-1

T201056-54 (Soil)

Analyte	Result	Reporting Limit	Units	Dilution	Batch	Prepared	Analyzed	Method	Notes
SunStar Laboratories, Inc.									
Metals by EPA 6010B									
Lead	**11**	3.0	mg/kg	1	0011420	01/14/20	01/17/20	EPA 6010b	

SunStar Laboratories, Inc.

The results in this report apply to the samples analyzed in accordance with the chain of custody document. This analytical report must be reproduced in its entirety.

Mike Jaroudi, Project Manager

SunStar Laboratories, Inc.
Providing Quality Analytical Services Nationwide

25712 Commercentre Drive
Lake Forest, California 92630
949.297.5020 Phone
949.297.5027 Fax

PSI -- Oakland	Project: Hisense - SSF	
4703 Tidewater Ave Ste B	Project Number: 575-1604	**Reported:**
Oakland CA, 94601	Project Manager: Frank Poss	01/20/20 15:15

B-19-2

T201056-55 (Soil)

Analyte	Result	Reporting Limit	Units	Dilution	Batch	Prepared	Analyzed	Method	Notes
SunStar Laboratories, Inc.									
Metals by EPA 6010B									
Lead	ND	15	mg/kg	5	0011420	01/14/20	01/17/20	EPA 6010b	RE-01

SunStar Laboratories, Inc.

The results in this report apply to the samples analyzed in accordance with the chain of custody document. This analytical report must be reproduced in its entirety.

Mike Jaroudi, Project Manager

SunStar Laboratories, Inc.
Providing Quality Analytical Services Nationwide

25712 Commercentre Drive
Lake Forest, California 92630
949.297.5020 Phone
949.297.5027 Fax

PSI -- Oakland	Project: Hisense - SSF	
4703 Tidewater Ave Ste B	Project Number: 575-1604	**Reported:**
Oakland CA, 94601	Project Manager: Frank Poss	01/20/20 15:15

B-19-4

T201056-56 (Soil)

Analyte	Result	Reporting Limit	Units	Dilution	Batch	Prepared	Analyzed	Method	Notes
SunStar Laboratories, Inc.									
Metals by EPA 6010B									
Lead	ND	15	mg/kg	5	0011420	01/14/20	01/17/20	EPA 6010b	RE-01

SunStar Laboratories, Inc.

The results in this report apply to the samples analyzed in accordance with the chain of custody document. This analytical report must be reproduced in its entirety.

Mike Jaroudi, Project Manager

SunStar Laboratories, Inc.
PROVIDING QUALITY ANALYTICAL SERVICES NATIONWIDE

25712 Commercentre Drive
Lake Forest, California 92630
949.297.5020 Phone
949.297.5027 Fax

PSI -- Oakland	Project: Hisense - SSF	
4703 Tidewater Ave Ste B	Project Number: 575-1604	**Reported:**
Oakland CA, 94601	Project Manager: Frank Poss	01/20/20 15:15

B-20-1

T201056-57 (Soil)

Analyte	Result	Reporting Limit	Units	Dilution	Batch	Prepared	Analyzed	Method	Notes
SunStar Laboratories, Inc.									
Metals by EPA 6010B									
Lead	ND	15	mg/kg	5	0011420	01/14/20	01/17/20	EPA 6010b	RE-01

SunStar Laboratories, Inc.

The results in this report apply to the samples analyzed in accordance with the chain of custody document. This analytical report must be reproduced in its entirety.

Mike Jaroudi, Project Manager

SunStar Laboratories, Inc.
Providing Quality Analytical Services Nationwide

25712 Commercentre Drive
Lake Forest, California 92630
949.297.5020 Phone
949.297.5027 Fax

PSI -- Oakland	Project: Hisense - SSF	
4703 Tidewater Ave Ste B	Project Number: 575-1604	**Reported:**
Oakland CA, 94601	Project Manager: Frank Poss	01/20/20 15:15

B-20-2

T201056-58 (Soil)

Analyte	Result	Reporting Limit	Units	Dilution	Batch	Prepared	Analyzed	Method	Notes
SunStar Laboratories, Inc.									
Metals by EPA 6010B									
Lead	ND	30	mg/kg	10	0011420	01/14/20	01/17/20	EPA 6010b	RE-01

SunStar Laboratories, Inc.

The results in this report apply to the samples analyzed in accordance with the chain of custody document. This analytical report must be reproduced in its entirety.

Mike Jaroudi, Project Manager

SunStar Laboratories, Inc.
Providing Quality Analytical Services Nationwide

25712 Commercentre Drive
Lake Forest, California 92630
949.297.5020 Phone
949.297.5027 Fax

PSI -- Oakland	Project: Hisense - SSF	
4703 Tidewater Ave Ste B	Project Number: 575-1604	**Reported:**
Oakland CA, 94601	Project Manager: Frank Poss	01/20/20 15:15

B-20-4

T201056-59 (Soil)

Analyte	Result	Reporting Limit	Units	Dilution	Batch	Prepared	Analyzed	Method	Notes
SunStar Laboratories, Inc.									
Metals by EPA 6010B									
Lead	ND	30	mg/kg	10	0011420	01/14/20	01/17/20	EPA 6010b	RE-01

SunStar Laboratories, Inc.

The results in this report apply to the samples analyzed in accordance with the chain of custody document. This analytical report must be reproduced in its entirety.

Mike Jaroudi, Project Manager

SunStar Laboratories, Inc.
Providing Quality Analytical Services Nationwide

25712 Commercentre Drive
Lake Forest, California 92630
949.297.5020 Phone
949.297.5027 Fax

PSI -- Oakland	Project: Hisense - SSF	
4703 Tidewater Ave Ste B	Project Number: 575-1604	**Reported:**
Oakland CA, 94601	Project Manager: Frank Poss	01/20/20 15:15

B-21-1

T201056-60 (Soil)

Analyte	Result	Reporting Limit	Units	Dilution	Batch	Prepared	Analyzed	Method	Notes
SunStar Laboratories, Inc.									
Metals by EPA 6010B									
Lead	ND	30	mg/kg	10	0011420	01/14/20	01/17/20	EPA 6010b	RE-01

SunStar Laboratories, Inc.

The results in this report apply to the samples analyzed in accordance with the chain of custody document. This analytical report must be reproduced in its entirety.

Mike Jaroudi, Project Manager

SunStar Laboratories, Inc.
Providing Quality Analytical Services Nationwide

25712 Commercentre Drive
Lake Forest, California 92630
949.297.5020 Phone
949.297.5027 Fax

PSI -- Oakland	Project: Hisense - SSF	
4703 Tidewater Ave Ste B	Project Number: 575-1604	**Reported:**
Oakland CA, 94601	Project Manager: Frank Poss	01/20/20 15:15

B-21-2

T201056-61 (Soil)

Analyte	Result	Reporting Limit	Units	Dilution	Batch	Prepared	Analyzed	Method	Notes
SunStar Laboratories, Inc.									
Metals by EPA 6010B									
Lead	ND	14	mg/kg	5	0011420	01/14/20	01/17/20	EPA 6010b	RE-01

SunStar Laboratories, Inc.

The results in this report apply to the samples analyzed in accordance with the chain of custody document. This analytical report must be reproduced in its entirety.

Mike Jaroudi, Project Manager

SunStar Laboratories, Inc.
Providing Quality Analytical Services Nationwide

25712 Commercentre Drive
Lake Forest, California 92630
949.297.5020 Phone
949.297.5027 Fax

PSI -- Oakland	Project: Hisense - SSF	
4703 Tidewater Ave Ste B	Project Number: 575-1604	**Reported:**
Oakland CA, 94601	Project Manager: Frank Poss	01/20/20 15:15

B-21-4

T201056-62 (Soil)

Analyte	Result	Reporting Limit	Units	Dilution	Batch	Prepared	Analyzed	Method	Notes
SunStar Laboratories, Inc.									
Metals by EPA 6010B									
Lead	ND	15	mg/kg	5	0011420	01/14/20	01/17/20	EPA 6010b	RE-01

SunStar Laboratories, Inc.

The results in this report apply to the samples analyzed in accordance with the chain of custody document. This analytical report must be reproduced in its entirety.

Mike Jaroudi, Project Manager

SunStar Laboratories, Inc.
Providing Quality Analytical Services Nationwide

25712 Commercentre Drive
Lake Forest, California 92630
949.297.5020 Phone
949.297.5027 Fax

PSI -- Oakland	Project: Hisense - SSF	
4703 Tidewater Ave Ste B	Project Number: 575-1604	**Reported:**
Oakland CA, 94601	Project Manager: Frank Poss	01/20/20 15:15

B-22-1

T201056-63 (Soil)

Analyte	Result	Reporting Limit	Units	Dilution	Batch	Prepared	Analyzed	Method	Notes
SunStar Laboratories, Inc.									
Metals by EPA 6010B									
Lead	**17**	15	mg/kg	5	0011420	01/14/20	01/17/20	EPA 6010b	RE-01

SunStar Laboratories, Inc.

The results in this report apply to the samples analyzed in accordance with the chain of custody document. This analytical report must be reproduced in its entirety.

Mike Jaroudi, Project Manager

SunStar Laboratories, Inc.
Providing Quality Analytical Services Nationwide

25712 Commercentre Drive
Lake Forest, California 92630
949.297.5020 Phone
949.297.5027 Fax

PSI -- Oakland	Project: Hisense - SSF	
4703 Tidewater Ave Ste B	Project Number: 575-1604	**Reported:**
Oakland CA, 94601	Project Manager: Frank Poss	01/20/20 15:15

B-22-2

T201056-64 (Soil)

Analyte	Result	Reporting Limit	Units	Dilution	Batch	Prepared	Analyzed	Method	Notes
SunStar Laboratories, Inc.									
Metals by EPA 6010B									
Lead	**4.1**	3.0	mg/kg	1	0011411	01/14/20	01/20/20	EPA 6010b	

SunStar Laboratories, Inc.

The results in this report apply to the samples analyzed in accordance with the chain of custody document. This analytical report must be reproduced in its entirety.

Mike Jaroudi, Project Manager

SunStar Laboratories, Inc.
PROVIDING QUALITY ANALYTICAL SERVICES NATIONWIDE

25712 Commercentre Drive
Lake Forest, California 92630
949.297.5020 Phone
949.297.5027 Fax

PSI -- Oakland	Project: Hisense - SSF	
4703 Tidewater Ave Ste B	Project Number: 575-1604	**Reported:**
Oakland CA, 94601	Project Manager: Frank Poss	01/20/20 15:15

B-22-4

T201056-65 (Soil)

Analyte	Result	Reporting Limit	Units	Dilution	Batch	Prepared	Analyzed	Method	Notes
SunStar Laboratories, Inc.									
Metals by EPA 6010B									
Lead	ND	3.0	mg/kg	1	0011411	01/14/20	01/14/20	EPA 6010b	

SunStar Laboratories, Inc.

The results in this report apply to the samples analyzed in accordance with the chain of custody document. This analytical report must be reproduced in its entirety.

Mike Jaroudi, Project Manager

SunStar Laboratories, Inc.
Providing Quality Analytical Services Nationwide

25712 Commercentre Drive
Lake Forest, California 92630
949.297.5020 Phone
949.297.5027 Fax

PSI -- Oakland	Project: Hisense - SSF	
4703 Tidewater Ave Ste B	Project Number: 575-1604	**Reported:**
Oakland CA, 94601	Project Manager: Frank Poss	01/20/20 15:15

B-23-1

T201056-66 (Soil)

Analyte	Result	Reporting Limit	Units	Dilution	Batch	Prepared	Analyzed	Method	Notes
SunStar Laboratories, Inc.									
Metals by EPA 6010B									
Lead	**450**	3.0	mg/kg	1	0011411	01/14/20	01/14/20	EPA 6010b	

SunStar Laboratories, Inc.

The results in this report apply to the samples analyzed in accordance with the chain of custody document. This analytical report must be reproduced in its entirety.

Mike Jaroudi, Project Manager

SunStar Laboratories, Inc.
Providing Quality Analytical Services Nationwide

25712 Commercentre Drive
Lake Forest, California 92630
949.297.5020 Phone
949.297.5027 Fax

PSI -- Oakland	Project: Hisense - SSF	
4703 Tidewater Ave Ste B	Project Number: 575-1604	**Reported:**
Oakland CA, 94601	Project Manager: Frank Poss	01/20/20 15:15

B-23-2

T201056-67 (Soil)

Analyte	Result	Reporting Limit	Units	Dilution	Batch	Prepared	Analyzed	Method	Notes
SunStar Laboratories, Inc.									
Metals by EPA 6010B									
Lead	**4.1**	3.0	mg/kg	1	0011411	01/14/20	01/20/20	EPA 6010b	

SunStar Laboratories, Inc.

The results in this report apply to the samples analyzed in accordance with the chain of custody document. This analytical report must be reproduced in its entirety.

Mike Jaroudi, Project Manager

SunStar Laboratories, Inc.
Providing Quality Analytical Services Nationwide

25712 Commercentre Drive
Lake Forest, California 92630
949.297.5020 Phone
949.297.5027 Fax

PSI -- Oakland	Project: Hisense - SSF	
4703 Tidewater Ave Ste B	Project Number: 575-1604	**Reported:**
Oakland CA, 94601	Project Manager: Frank Poss	01/20/20 15:15

B-23-4

T201056-68 (Soil)

Analyte	Result	Reporting Limit	Units	Dilution	Batch	Prepared	Analyzed	Method	Notes
SunStar Laboratories, Inc.									
Metals by EPA 6010B									
Lead	ND	3.0	mg/kg	1	0011411	01/14/20	01/20/20	EPA 6010b	

SunStar Laboratories, Inc.

The results in this report apply to the samples analyzed in accordance with the chain of custody document. This analytical report must be reproduced in its entirety.

Mike Jaroudi, Project Manager

SunStar Laboratories, Inc.
Providing Quality Analytical Services Nationwide

25712 Commercentre Drive
Lake Forest, California 92630
949.297.5020 Phone
949.297.5027 Fax

PSI -- Oakland	Project: Hisense - SSF	
4703 Tidewater Ave Ste B	Project Number: 575-1604	**Reported:**
Oakland CA, 94601	Project Manager: Frank Poss	01/20/20 15:15

B-24-1

T201056-69 (Soil)

Analyte	Result	Reporting Limit	Units	Dilution	Batch	Prepared	Analyzed	Method	Notes
SunStar Laboratories, Inc.									
Metals by EPA 6010B									
Lead	**320**	3.0	mg/kg	1	0011411	01/14/20	01/20/20	EPA 6010b	

SunStar Laboratories, Inc.

The results in this report apply to the samples analyzed in accordance with the chain of custody document. This analytical report must be reproduced in its entirety.

Mike Jaroudi, Project Manager

SunStar Laboratories, Inc.
Providing Quality Analytical Services Nationwide

25712 Commercentre Drive
Lake Forest, California 92630
949.297.5020 Phone
949.297.5027 Fax

PSI -- Oakland	Project: Hisense - SSF	
4703 Tidewater Ave Ste B	Project Number: 575-1604	**Reported:**
Oakland CA, 94601	Project Manager: Frank Poss	01/20/20 15:15

B-24-2

T201056-70 (Soil)

Analyte	Result	Reporting Limit	Units	Dilution	Batch	Prepared	Analyzed	Method	Notes
SunStar Laboratories, Inc.									
Metals by EPA 6010B									
Lead	**600**	3.0	mg/kg	1	0011411	01/14/20	01/20/20	EPA 6010b	

SunStar Laboratories, Inc.

The results in this report apply to the samples analyzed in accordance with the chain of custody document. This analytical report must be reproduced in its entirety.

Mike Jaroudi, Project Manager

SunStar Laboratories, Inc.
Providing Quality Analytical Services Nationwide

25712 Commercentre Drive
Lake Forest, California 92630
949.297.5020 Phone
949.297.5027 Fax

PSI -- Oakland	Project: Hisense - SSF	
4703 Tidewater Ave Ste B	Project Number: 575-1604	**Reported:**
Oakland CA, 94601	Project Manager: Frank Poss	01/20/20 15:15

B-24-4

T201056-71 (Soil)

Analyte	Result	Reporting Limit	Units	Dilution	Batch	Prepared	Analyzed	Method	Notes
SunStar Laboratories, Inc.									
Metals by EPA 6010B									
Lead	**32**	3.0	mg/kg	1	0011411	01/14/20	01/20/20	EPA 6010b	

SunStar Laboratories, Inc.

The results in this report apply to the samples analyzed in accordance with the chain of custody document. This analytical report must be reproduced in its entirety.

Mike Jaroudi, Project Manager

SunStar Laboratories, Inc.
Providing Quality Analytical Services Nationwide

25712 Commercentre Drive
Lake Forest, California 92630
949.297.5020 Phone
949.297.5027 Fax

PSI -- Oakland	Project: Hisense - SSF	
4703 Tidewater Ave Ste B	Project Number: 575-1604	**Reported:**
Oakland CA, 94601	Project Manager: Frank Poss	01/20/20 15:15

B-25-1

T201056-72 (Soil)

Analyte	Result	Reporting Limit	Units	Dilution	Batch	Prepared	Analyzed	Method	Notes
SunStar Laboratories, Inc.									
Extractable Petroleum Hydrocarbons by 8015B with Silica Gel Cleanup									
C6-C12 (GRO)	ND	10	mg/kg	1	0011019	01/10/20	01/12/20	EPA 8015B	SGEL
C13-C28 (DRO)	ND	10	"	"	"	"	"	"	SGEL
C29-C40 (MORO)	ND	10	"	"	"	"	"	"	SGEL
Surrogate: p-Terphenyl		*98.5 %*	*65-135*		*"*	*"*	*"*	*"*	*SGEL*
Metals by EPA 6010B									
Antimony	ND	3.0	mg/kg	1	0011411	01/14/20	01/14/20	EPA 6010b	
Silver	ND	2.0	"	"	"	"	01/14/20	"	
Arsenic	**8.1**	5.0	"	"	"	"	01/14/20	"	
Barium	**160**	1.0	"	"	"	"	01/14/20	"	
Beryllium	ND	1.0	"	"	"	"	"	"	
Cadmium	ND	2.0	"	"	"	"	01/14/20	"	
Chromium	**33**	2.0	"	"	"	"	01/14/20	"	
Cobalt	**5.5**	2.0	"	"	"	"	01/14/20	"	
Copper	**19**	1.0	"	"	"	"	01/14/20	"	
Lead	**440**	3.0	"	"	"	"	"	"	
Molybdenum	ND	5.0	"	"	"	"	01/14/20	"	
Nickel	**18**	2.0	"	"	"	"	01/14/20	"	
Selenium	ND	5.0	"	"	"	"	01/14/20	"	
Thallium	ND	5.0	"	"	"	"	"	"	
Vanadium	**23**	5.0	"	"	"	"	01/14/20	"	
Zinc	**120**	1.0	"	"	"	"	"	"	
Cold Vapor Extraction EPA 7470/7471									
Mercury	ND	0.10	mg/kg	1	0011316	01/13/20	01/16/20	EPA 7471A Soil	

SunStar Laboratories, Inc.

The results in this report apply to the samples analyzed in accordance with the chain of custody document. This analytical report must be reproduced in its entirety.

Mike Jaroudi, Project Manager

SunStar Laboratories, Inc.
Providing Quality Analytical Services Nationwide

25712 Commercentre Drive
Lake Forest, California 92630
949.297.5020 Phone
949.297.5027 Fax

PSI -- Oakland	Project: Hisense - SSF	
4703 Tidewater Ave Ste B	Project Number: 575-1604	**Reported:**
Oakland CA, 94601	Project Manager: Frank Poss	01/20/20 15:15

B-25-1

T201056-72 (Soil)

SunStar Laboratories, Inc.

Analyte	Result	Reporting Limit	Units	Dilution	Batch	Prepared	Analyzed	Method	Notes
Polychlorinated Biphenyls by EPA Method 8082									
PCB-1016	ND	100	ug/kg	10	0011321	01/13/20	01/14/20	EPA 8082	R-07
PCB-1221	ND	100	"	"	"	"	"	"	R-07
PCB-1232	ND	100	"	"	"	"	"	"	R-07
PCB-1242	ND	100	"	"	"	"	"	"	R-07
PCB-1248	ND	100	"	"	"	"	"	"	R-07
PCB-1254	ND	100	"	"	"	"	"	"	R-07
PCB-1260	ND	100	"	"	"	"	"	"	
Surrogate: Tetrachloro-meta-xylene		*93.3 %*	*35-140*		*"*	*"*	*"*	*"*	
Surrogate: Decachlorobiphenyl		*115 %*	*35-140*		*"*	*"*	*"*	*"*	
Volatile Organic Compounds by EPA Method 8260B									
Bromobenzene	ND	4.9	ug/kg	1	0011012	01/10/20	01/10/20	EPA 8260B	
Bromochloromethane	ND	4.9	"	"	"	"	"	"	
Bromodichloromethane	ND	4.9	"	"	"	"	"	"	
Bromoform	ND	4.9	"	"	"	"	"	"	
Bromomethane	ND	4.9	"	"	"	"	"	"	
n-Butylbenzene	ND	4.9	"	"	"	"	"	"	
sec-Butylbenzene	ND	4.9	"	"	"	"	"	"	
tert-Butylbenzene	ND	4.9	"	"	"	"	"	"	
Carbon tetrachloride	ND	4.9	"	"	"	"	"	"	
Chlorobenzene	ND	4.9	"	"	"	"	"	"	
Chloroethane	ND	4.9	"	"	"	"	"	"	
Chloroform	ND	4.9	"	"	"	"	"	"	
Chloromethane	ND	4.9	"	"	"	"	"	"	
2-Chlorotoluene	ND	4.9	"	"	"	"	"	"	
4-Chlorotoluene	ND	4.9	"	"	"	"	"	"	
Dibromochloromethane	ND	4.9	"	"	"	"	"	"	
1,2-Dibromo-3-chloropropane	ND	9.8	"	"	"	"	"	"	
1,2-Dibromoethane (EDB)	ND	4.9	"	"	"	"	"	"	
Dibromomethane	ND	4.9	"	"	"	"	"	"	
1,2-Dichlorobenzene	ND	4.9	"	"	"	"	"	"	
1,3-Dichlorobenzene	ND	4.9	"	"	"	"	"	"	

SunStar Laboratories, Inc.

The results in this report apply to the samples analyzed in accordance with the chain of custody document. This analytical report must be reproduced in its entirety.

Mike Jaroudi, Project Manager

SunStar Laboratories, Inc.
Providing Quality Analytical Services Nationwide

25712 Commercentre Drive
Lake Forest, California 92630
949.297.5020 Phone
949.297.5027 Fax

PSI -- Oakland	Project: Hisense - SSF	
4703 Tidewater Ave Ste B	Project Number: 575-1604	**Reported:**
Oakland CA, 94601	Project Manager: Frank Poss	01/20/20 15:15

B-25-1

T201056-72 (Soil)

SunStar Laboratories, Inc.

Volatile Organic Compounds by EPA Method 8260B

Analyte	Result	Reporting Limit	Units	Dilution	Batch	Prepared	Analyzed	Method	Notes
1,4-Dichlorobenzene	ND	4.9	ug/kg	1	0011012	01/10/20	01/10/20	EPA 8260B	
Dichlorodifluoromethane	ND	4.9	"	"	"	"	"	"	
1,1-Dichloroethane	ND	4.9	"	"	"	"	"	"	
1,2-Dichloroethane	ND	4.9	"	"	"	"	"	"	
1,1-Dichloroethene	ND	4.9	"	"	"	"	"	"	
cis-1,2-Dichloroethene	ND	4.9	"	"	"	"	"	"	
trans-1,2-Dichloroethene	ND	4.9	"	"	"	"	"	"	
1,2-Dichloropropane	ND	4.9	"	"	"	"	"	"	
1,3-Dichloropropane	ND	4.9	"	"	"	"	"	"	
2,2-Dichloropropane	ND	4.9	"	"	"	"	"	"	
1,1-Dichloropropene	ND	4.9	"	"	"	"	"	"	
cis-1,3-Dichloropropene	ND	4.9	"	"	"	"	"	"	
trans-1,3-Dichloropropene	ND	4.9	"	"	"	"	"	"	
Hexachlorobutadiene	ND	4.9	"	"	"	"	"	"	
Isopropylbenzene	ND	4.9	"	"	"	"	"	"	
p-Isopropyltoluene	ND	4.9	"	"	"	"	"	"	
Methylene chloride	ND	4.9	"	"	"	"	"	"	
Naphthalene	ND	4.9	"	"	"	"	"	"	
n-Propylbenzene	ND	4.9	"	"	"	"	"	"	
Styrene	ND	4.9	"	"	"	"	"	"	
1,1,2,2-Tetrachloroethane	ND	4.9	"	"	"	"	"	"	
1,1,1,2-Tetrachloroethane	ND	4.9	"	"	"	"	"	"	
Tetrachloroethene	ND	2.9	"	"	"	"	"	"	
1,2,3-Trichlorobenzene	ND	4.9	"	"	"	"	"	"	
1,2,4-Trichlorobenzene	ND	4.9	"	"	"	"	"	"	
1,1,2-Trichloroethane	ND	4.9	"	"	"	"	"	"	
1,1,1-Trichloroethane	ND	4.9	"	"	"	"	"	"	
Trichloroethene	ND	2.9	"	"	"	"	"	"	
Trichlorofluoromethane	ND	4.9	"	"	"	"	"	"	
1,2,3-Trichloropropane	ND	4.9	"	"	"	"	"	"	
1,3,5-Trimethylbenzene	ND	4.9	"	"	"	"	"	"	
1,2,4-Trimethylbenzene	ND	4.9	"	"	"	"	"	"	

SunStar Laboratories, Inc.

The results in this report apply to the samples analyzed in accordance with the chain of custody document. This analytical report must be reproduced in its entirety.

Mike Jaroudi, Project Manager

SunStar Laboratories, Inc.
Providing Quality Analytical Services Nationwide

25712 Commercentre Drive
Lake Forest, California 92630
949.297.5020 Phone
949.297.5027 Fax

PSI -- Oakland	Project: Hisense - SSF	
4703 Tidewater Ave Ste B	Project Number: 575-1604	**Reported:**
Oakland CA, 94601	Project Manager: Frank Poss	01/20/20 15:15

B-25-1

T201056-72 (Soil)

Analyte	Result	Reporting Limit	Units	Dilution	Batch	Prepared	Analyzed	Method	Notes
SunStar Laboratories, Inc.									
Volatile Organic Compounds by EPA Method 8260B									
Vinyl chloride	ND	4.9	ug/kg	1	0011012	01/10/20	01/10/20	EPA 8260B	
Benzene	ND	4.9	"	"	"	"	"	"	
Toluene	ND	4.9	"	"	"	"	"	"	
Ethylbenzene	ND	4.9	"	"	"	"	"	"	
m,p-Xylene	ND	9.8	"	"	"	"	"	"	
o-Xylene	ND	4.9	"	"	"	"	"	"	
Tert-amyl methyl ether	ND	20	"	"	"	"	"	"	
Tert-butyl alcohol	ND	49	"	"	"	"	"	"	
Di-isopropyl ether	ND	20	"	"	"	"	"	"	
Ethyl tert-butyl ether	ND	20	"	"	"	"	"	"	
Methyl tert-butyl ether	ND	20	"	"	"	"	"	"	
Surrogate: 4-Bromofluorobenzene		*90.8 %*	*81.9-128*		"	"	"	"	
Surrogate: Dibromofluoromethane		*109 %*	*73-126*		"	"	"	"	
Surrogate: Toluene-d8		*101 %*	*80.4-121*		"	"	"	"	
PAH compounds by Semivolatile GCMS									
Acenaphthene	ND	300	ug/kg	1	0011018	01/10/20	01/14/20	EPA 8270C	
Acenaphthylene	ND	300	"	"	"	"	"	"	
Anthracene	ND	300	"	"	"	"	"	"	
Benzo (a) anthracene	ND	300	"	"	"	"	"	"	
Benzo (b) fluoranthene	ND	300	"	"	"	"	"	"	
Benzo (k) fluoranthene	ND	300	"	"	"	"	"	"	
Benzo (g,h,i) perylene	ND	1000	"	"	"	"	"	"	
Benzo (a) pyrene	ND	300	"	"	"	"	"	"	
Chrysene	ND	300	"	"	"	"	"	"	
Dibenz (a,h) anthracene	ND	300	"	"	"	"	"	"	
Fluoranthene	ND	300	"	"	"	"	"	"	
Fluorene	ND	300	"	"	"	"	"	"	
Indeno (1,2,3-cd) pyrene	ND	300	"	"	"	"	"	"	
Naphthalene	ND	300	"	"	"	"	"	"	
Phenanthrene	ND	300	"	"	"	"	"	"	
Pyrene	ND	300	"	"	"	"	"	"	

SunStar Laboratories, Inc.

The results in this report apply to the samples analyzed in accordance with the chain of custody document. This analytical report must be reproduced in its entirety.

Mike Jaroudi, Project Manager

SunStar Laboratories, Inc.
Providing Quality Analytical Services Nationwide

25712 Commercentre Drive
Lake Forest, California 92630
949.297.5020 Phone
949.297.5027 Fax

PSI -- Oakland	Project: Hisense - SSF	
4703 Tidewater Ave Ste B	Project Number: 575-1604	**Reported:**
Oakland CA, 94601	Project Manager: Frank Poss	01/20/20 15:15

B-25-1

T201056-72 (Soil)

Analyte	Result	Reporting Limit	Units	Dilution	Batch	Prepared	Analyzed	Method	Notes
SunStar Laboratories, Inc.									
PAH compounds by Semivolatile GCMS									
Surrogate: Terphenyl-dl4		*101 %*		*29.1-130*	*0011018*	*01/10/20*	*01/14/20*	*EPA 8270C*	

SunStar Laboratories, Inc.

The results in this report apply to the samples analyzed in accordance with the chain of custody document. This analytical report must be reproduced in its entirety.

Mike Jaroudi, Project Manager

SunStar Laboratories, Inc.
Providing Quality Analytical Services Nationwide

25712 Commercentre Drive
Lake Forest, California 92630
949.297.5020 Phone
949.297.5027 Fax

PSI -- Oakland	Project: Hisense - SSF	
4703 Tidewater Ave Ste B	Project Number: 575-1604	**Reported:**
Oakland CA, 94601	Project Manager: Frank Poss	01/20/20 15:15

B-25-1

T201056-72RE1 (Soil)

SunStar Laboratories, Inc.

Organochlorine Pesticides by EPA Method 8081A

Analyte	Result	Reporting Limit	Units	Dilution	Batch	Prepared	Analyzed	Method	Notes
alpha-BHC	ND	50	ug/kg	10	0011606	01/16/20	01/16/20	EPA 8081A	R-07
gamma-BHC (Lindane)	ND	50	"	"	"	"	"	"	R-07
beta-BHC	ND	50	"	"	"	"	"	"	R-07
delta-BHC	ND	50	"	"	"	"	"	"	R-07
Heptachlor	ND	50	"	"	"	"	"	"	R-07
Aldrin	ND	50	"	"	"	"	"	"	R-07
Heptachlor epoxide	ND	50	"	"	"	"	"	"	R-07
gamma-Chlordane	ND	50	"	"	"	"	"	"	R-07
alpha-Chlordane	ND	50	"	"	"	"	"	"	R-07
Endosulfan I	ND	50	"	"	"	"	"	"	R-07
4,4´-DDE	ND	50	"	"	"	"	"	"	R-07
Dieldrin	ND	50	"	"	"	"	"	"	R-07
Endrin	ND	50	"	"	"	"	"	"	R-07
4,4´-DDD	ND	50	"	"	"	"	"	"	R-07
Endosulfan II	ND	50	"	"	"	"	"	"	R-07
4,4´-DDT	ND	50	"	"	"	"	"	"	R-07
Endrin aldehyde	ND	50	"	"	"	"	"	"	R-07
Endosulfan sulfate	ND	50	"	"	"	"	"	"	R-07
Methoxychlor	ND	50	"	"	"	"	"	"	R-07
Endrin ketone	ND	50	"	"	"	"	"	"	R-07
Toxaphene	ND	200	"	"	"	"	"	"	R-07
Surrogate: Tetrachloro-meta-xylene		*89.0 %*	*35-140*		*"*	*"*	*"*	*"*	
Surrogate: Decachlorobiphenyl		*103 %*	*35-140*		*"*	*"*	*"*	*"*	

SunStar Laboratories, Inc.

The results in this report apply to the samples analyzed in accordance with the chain of custody document. This analytical report must be reproduced in its entirety.

Mike Jaroudi, Project Manager

SunStar Laboratories, Inc.
PROVIDING QUALITY ANALYTICAL SERVICES NATIONWIDE

25712 Commercentre Drive
Lake Forest, California 92630
949.297.5020 Phone
949.297.5027 Fax

PSI -- Oakland	Project: Hisense - SSF	
4703 Tidewater Ave Ste B	Project Number: 575-1604	**Reported:**
Oakland CA, 94601	Project Manager: Frank Poss	01/20/20 15:15

B-25-2

T201056-73 (Soil)

Analyte	Result	Reporting Limit	Units	Dilution	Batch	Prepared	Analyzed	Method	Notes
SunStar Laboratories, Inc.									
Metals by EPA 6010B									
Lead	**150**	3.0	mg/kg	1	0011411	01/14/20	01/20/20	EPA 6010b	

SunStar Laboratories, Inc.

The results in this report apply to the samples analyzed in accordance with the chain of custody document. This analytical report must be reproduced in its entirety.

Mike Jaroudi, Project Manager

SunStar Laboratories, Inc.
Providing Quality Analytical Services Nationwide

25712 Commercentre Drive
Lake Forest, California 92630
949.297.5020 Phone
949.297.5027 Fax

PSI -- Oakland	Project: Hisense - SSF	
4703 Tidewater Ave Ste B	Project Number: 575-1604	**Reported:**
Oakland CA, 94601	Project Manager: Frank Poss	01/20/20 15:15

B-25-4

T201056-74 (Soil)

Analyte	Result	Reporting Limit	Units	Dilution	Batch	Prepared	Analyzed	Method	Notes
SunStar Laboratories, Inc.									
Metals by EPA 6010B									
Lead	ND	3.0	mg/kg	1	0011411	01/14/20	01/14/20	EPA 6010b	

SunStar Laboratories, Inc.

The results in this report apply to the samples analyzed in accordance with the chain of custody document. This analytical report must be reproduced in its entirety.

Mike Jaroudi, Project Manager

SunStar Laboratories, Inc.
Providing Quality Analytical Services Nationwide

25712 Commercentre Drive
Lake Forest, California 92630
949.297.5020 Phone
949.297.5027 Fax

PSI -- Oakland	Project: Hisense - SSF	
4703 Tidewater Ave Ste B	Project Number: 575-1604	**Reported:**
Oakland CA, 94601	Project Manager: Frank Poss	01/20/20 15:15

B1

T201056-75 (Water)

Analyte	Result	Reporting Limit	Units	Dilution	Batch	Prepared	Analyzed	Method	Notes
SunStar Laboratories, Inc.									
Extractable Petroleum Hydrocarbons by 8015B									
C6-C12 (GRO)	ND	0.050	mg/l	1	0011017	01/10/20	01/11/20	EPA 8015B	
C13-C28 (DRO)	**0.089**	0.050	"	"	"	"	"	"	
C29-C40 (MORO)	**0.59**	0.10	"	"	"	"	"	"	
Surrogate: p-Terphenyl		*112 %*	*65-135*		*"*	*"*	*"*	*"*	
Metals by EPA 6010B									
Antimony	ND	250	ug/l	5	0011407	01/14/20	01/16/20	EPA 6010b	RE-01
Silver	ND	250	"	"	"	"	01/16/20	"	RE-01
Arsenic	ND	250	"	"	"	"	01/16/20	"	RE-01
Barium	**2100**	250	"	"	"	"	01/16/20	"	RE-01
Beryllium	ND	250	"	"	"	"	"	"	RE-01
Cadmium	ND	250	"	"	"	"	01/16/20	"	RE-01
Chromium	**710**	250	"	"	"	"	01/16/20	"	RE-01
Cobalt	ND	250	"	"	"	"	01/16/20	"	RE-01
Copper	**290**	250	"	"	"	"	01/16/20	"	RE-01
Lead	**320**	250	"	"	"	"	01/16/20	"	RE-01
Molybdenum	ND	250	"	"	"	"	"	"	RE-01
Nickel	**680**	250	"	"	"	"	"	"	RE-01
Selenium	ND	250	"	"	"	"	"	"	RE-01
Thallium	ND	250	"	"	"	"	"	"	RE-01
Vanadium	**720**	250	"	"	"	"	01/16/20	"	RE-01
Zinc	**990**	250	"	"	"	"	"	"	RE-01
Cold Vapor Extraction EPA 7470/7471									
Mercury	ND	0.50	ug/l	1	0011331	01/13/20	01/16/20	EPA 7470A Water	

SunStar Laboratories, Inc.

The results in this report apply to the samples analyzed in accordance with the chain of custody document. This analytical report must be reproduced in its entirety.

Mike Jaroudi, Project Manager

SunStar Laboratories, Inc.
Providing Quality Analytical Services Nationwide

25712 Commercentre Drive
Lake Forest, California 92630
949.297.5020 Phone
949.297.5027 Fax

PSI -- Oakland	Project: Hisense - SSF	
4703 Tidewater Ave Ste B	Project Number: 575-1604	**Reported:**
Oakland CA, 94601	Project Manager: Frank Poss	01/20/20 15:15

B1

T201056-75 (Water)

SunStar Laboratories, Inc.

Volatile Organic Compounds by EPA Method 8260B

Analyte	Result	Reporting Limit	Units	Dilution	Batch	Prepared	Analyzed	Method	Notes
Bromobenzene	ND	1.0	ug/l	1	0011518	01/15/20	01/16/20	EPA 8260B	
Bromochloromethane	ND	1.0	"	"	"	"	"	"	
Bromodichloromethane	ND	1.0	"	"	"	"	"	"	
Bromoform	ND	1.0	"	"	"	"	"	"	
Bromomethane	ND	1.0	"	"	"	"	"	"	
n-Butylbenzene	ND	1.0	"	"	"	"	"	"	
sec-Butylbenzene	ND	1.0	"	"	"	"	"	"	
tert-Butylbenzene	ND	1.0	"	"	"	"	"	"	
Carbon tetrachloride	ND	0.50	"	"	"	"	"	"	
Chlorobenzene	ND	1.0	"	"	"	"	"	"	
Chloroethane	ND	1.0	"	"	"	"	"	"	
Chloroform	ND	1.0	"	"	"	"	"	"	
Chloromethane	ND	1.0	"	"	"	"	"	"	
2-Chlorotoluene	ND	1.0	"	"	"	"	"	"	
4-Chlorotoluene	ND	1.0	"	"	"	"	"	"	
Dibromochloromethane	ND	1.0	"	"	"	"	"	"	
1,2-Dibromo-3-chloropropane	ND	5.0	"	"	"	"	"	"	
1,2-Dibromoethane (EDB)	ND	1.0	"	"	"	"	"	"	
Dibromomethane	ND	1.0	"	"	"	"	"	"	
1,2-Dichlorobenzene	ND	1.0	"	"	"	"	"	"	
1,3-Dichlorobenzene	ND	1.0	"	"	"	"	"	"	
1,4-Dichlorobenzene	ND	1.0	"	"	"	"	"	"	
Dichlorodifluoromethane	ND	0.50	"	"	"	"	"	"	
1,1-Dichloroethane	ND	1.0	"	"	"	"	"	"	
1,2-Dichloroethane	ND	0.50	"	"	"	"	"	"	
1,1-Dichloroethene	ND	1.0	"	"	"	"	"	"	
cis-1,2-Dichloroethene	ND	1.0	"	"	"	"	"	"	
trans-1,2-Dichloroethene	ND	1.0	"	"	"	"	"	"	
1,2-Dichloropropane	ND	1.0	"	"	"	"	"	"	
1,3-Dichloropropane	ND	1.0	"	"	"	"	"	"	
2,2-Dichloropropane	ND	1.0	"	"	"	"	"	"	
1,1-Dichloropropene	ND	1.0	"	"	"	"	"	"	

SunStar Laboratories, Inc.

The results in this report apply to the samples analyzed in accordance with the chain of custody document. This analytical report must be reproduced in its entirety.

Mike Jaroudi, Project Manager

SunStar Laboratories, Inc.
Providing Quality Analytical Services Nationwide

25712 Commercentre Drive
Lake Forest, California 92630
949.297.5020 Phone
949.297.5027 Fax

PSI -- Oakland	Project: Hisense - SSF	
4703 Tidewater Ave Ste B	Project Number: 575-1604	**Reported:**
Oakland CA, 94601	Project Manager: Frank Poss	01/20/20 15:15

B1

T201056-75 (Water)

Analyte	Result	Reporting Limit	Units	Dilution	Batch	Prepared	Analyzed	Method	Notes
SunStar Laboratories, Inc.									
Volatile Organic Compounds by EPA Method 8260B									
cis-1,3-Dichloropropene	ND	0.50	ug/l	1	0011518	01/15/20	01/16/20	EPA 8260B	
trans-1,3-Dichloropropene	ND	0.50	"	"	"	"	"	"	
Hexachlorobutadiene	ND	1.0	"	"	"	"	"	"	
Isopropylbenzene	ND	1.0	"	"	"	"	"	"	
p-Isopropyltoluene	ND	1.0	"	"	"	"	"	"	
Methylene chloride	ND	5.0	"	"	"	"	"	"	
Naphthalene	ND	1.0	"	"	"	"	"	"	
n-Propylbenzene	ND	1.0	"	"	"	"	"	"	
Styrene	ND	1.0	"	"	"	"	"	"	
1,1,2,2-Tetrachloroethane	ND	1.0	"	"	"	"	"	"	
1,1,1,2-Tetrachloroethane	ND	1.0	"	"	"	"	"	"	
Tetrachloroethene	ND	1.0	"	"	"	"	"	"	
1,2,3-Trichlorobenzene	ND	1.0	"	"	"	"	"	"	
1,2,4-Trichlorobenzene	ND	1.0	"	"	"	"	"	"	
1,1,2-Trichloroethane	ND	1.0	"	"	"	"	"	"	
1,1,1-Trichloroethane	ND	1.0	"	"	"	"	"	"	
Trichloroethene	ND	1.0	"	"	"	"	"	"	
Trichlorofluoromethane	ND	1.0	"	"	"	"	"	"	
1,2,3-Trichloropropane	ND	1.0	"	"	"	"	"	"	
1,3,5-Trimethylbenzene	ND	1.0	"	"	"	"	"	"	
1,2,4-Trimethylbenzene	ND	1.0	"	"	"	"	"	"	
Vinyl chloride	ND	1.0	"	"	"	"	"	"	
Benzene	ND	0.50	"	"	"	"	"	"	
Toluene	ND	0.50	"	"	"	"	"	"	C-06
Ethylbenzene	ND	0.50	"	"	"	"	"	"	
m,p-Xylene	ND	1.0	"	"	"	"	"	"	
o-Xylene	ND	0.50	"	"	"	"	"	"	
Tert-amyl methyl ether	ND	2.0	"	"	"	"	"	"	
Tert-butyl alcohol	ND	10	"	"	"	"	"	"	
Di-isopropyl ether	ND	2.0	"	"	"	"	"	"	
Ethyl tert-butyl ether	ND	2.0	"	"	"	"	"	"	
Methyl tert-butyl ether	ND	1.0	"	"	"	"	"	"	

SunStar Laboratories, Inc.

The results in this report apply to the samples analyzed in accordance with the chain of custody document. This analytical report must be reproduced in its entirety.

Mike Jaroudi, Project Manager

SunStar Laboratories, Inc.
Providing Quality Analytical Services Nationwide

25712 Commercentre Drive
Lake Forest, California 92630
949.297.5020 Phone
949.297.5027 Fax

PSI -- Oakland	Project: Hisense - SSF	
4703 Tidewater Ave Ste B	Project Number: 575-1604	**Reported:**
Oakland CA, 94601	Project Manager: Frank Poss	01/20/20 15:15

B1

T201056-75 (Water)

Analyte	Result	Reporting Limit	Units	Dilution	Batch	Prepared	Analyzed	Method	Notes
SunStar Laboratories, Inc.									
Volatile Organic Compounds by EPA Method 8260B									
Surrogate: 4-Bromofluorobenzene	*100 %*		*84.2-108*		*0011518*	*01/15/20*	*01/16/20*	*EPA 8260B*	
Surrogate: Dibromofluoromethane	*92.8 %*		*71.5-128*		*"*	*"*	*"*	*"*	
Surrogate: Toluene-d8	*99.4 %*		*92.6-108*		*"*	*"*	*"*	*"*	

SunStar Laboratories, Inc.

The results in this report apply to the samples analyzed in accordance with the chain of custody document. This analytical report must be reproduced in its entirety.

Mike Jaroudi, Project Manager

SunStar Laboratories, Inc.
Providing Quality Analytical Services Nationwide

25712 Commercentre Drive
Lake Forest, California 92630
949.297.5020 Phone
949.297.5027 Fax

PSI -- Oakland	Project: Hisense - SSF	
4703 Tidewater Ave Ste B	Project Number: 575-1604	**Reported:**
Oakland CA, 94601	Project Manager: Frank Poss	01/20/20 15:15

B5

T201056-76 (Water)

Analyte	Result	Reporting Limit	Units	Dilution	Batch	Prepared	Analyzed	Method	Notes
SunStar Laboratories, Inc.									
Extractable Petroleum Hydrocarbons by 8015B									
C6-C12 (GRO)	ND	0.050	mg/l	1	0011017	01/10/20	01/11/20	EPA 8015B	
C13-C28 (DRO)	**0.14**	0.050	"	"	"	"	"	"	
C29-C40 (MORO)	**0.30**	0.10	"	"	"	"	"	"	
Surrogate: p-Terphenyl		*116 %*	*65-135*		*"*	*"*	*"*	*"*	
Metals by EPA 6010B									
Antimony	ND	500	ug/l	10	0011407	01/14/20	01/16/20	EPA 6010b	RE-01
Silver	ND	500	"	"	"	"	"	"	RE-01
Arsenic	ND	500	"	"	"	"	"	"	RE-01
Barium	**4200**	500	"	"	"	"	"	"	RE-01
Beryllium	ND	500	"	"	"	"	"	"	RE-01
Cadmium	ND	500	"	"	"	"	"	"	RE-01
Chromium	**660**	500	"	"	"	"	"	"	RE-01
Cobalt	ND	500	"	"	"	"	"	"	RE-01
Copper	ND	500	"	"	"	"	"	"	RE-01
Lead	ND	500	"	"	"	"	"	"	RE-01
Molybdenum	ND	500	"	"	"	"	"	"	RE-01
Nickel	**770**	500	"	"	"	"	"	"	RE-01
Selenium	ND	500	"	"	"	"	"	"	RE-01
Thallium	ND	500	"	"	"	"	"	"	RE-01
Vanadium	**860**	500	"	"	"	"	"	"	RE-01
Zinc	**750**	500	"	"	"	"	"	"	RE-01
Cold Vapor Extraction EPA 7470/7471									
Mercury	ND	0.50	ug/l	1	0011331	01/13/20	01/16/20	EPA 7470A Water	

SunStar Laboratories, Inc.

The results in this report apply to the samples analyzed in accordance with the chain of custody document. This analytical report must be reproduced in its entirety.

Mike Jaroudi, Project Manager

SunStar Laboratories, Inc.
Providing Quality Analytical Services Nationwide

25712 Commercentre Drive
Lake Forest, California 92630
949.297.5020 Phone
949.297.5027 Fax

PSI -- Oakland	Project: Hisense - SSF	
4703 Tidewater Ave Ste B	Project Number: 575-1604	**Reported:**
Oakland CA, 94601	Project Manager: Frank Poss	01/20/20 15:15

B5

T201056-76 (Water)

Analyte	Result	Reporting Limit	Units	Dilution	Batch	Prepared	Analyzed	Method	Notes
SunStar Laboratories, Inc.									
Volatile Organic Compounds by EPA Method 8260B									
Bromobenzene	ND	1.0	ug/l	1	0011518	01/15/20	01/16/20	EPA 8260B	
Bromochloromethane	ND	1.0	"	"	"	"	"	"	
Bromodichloromethane	ND	1.0	"	"	"	"	"	"	
Bromoform	ND	1.0	"	"	"	"	"	"	
Bromomethane	ND	1.0	"	"	"	"	"	"	
n-Butylbenzene	ND	1.0	"	"	"	"	"	"	
sec-Butylbenzene	ND	1.0	"	"	"	"	"	"	
tert-Butylbenzene	ND	1.0	"	"	"	"	"	"	
Carbon tetrachloride	ND	0.50	"	"	"	"	"	"	
Chlorobenzene	ND	1.0	"	"	"	"	"	"	
Chloroethane	ND	1.0	"	"	"	"	"	"	
Chloroform	ND	1.0	"	"	"	"	"	"	
Chloromethane	ND	1.0	"	"	"	"	"	"	
2-Chlorotoluene	ND	1.0	"	"	"	"	"	"	
4-Chlorotoluene	ND	1.0	"	"	"	"	"	"	
Dibromochloromethane	ND	1.0	"	"	"	"	"	"	
1,2-Dibromo-3-chloropropane	ND	5.0	"	"	"	"	"	"	
1,2-Dibromoethane (EDB)	ND	1.0	"	"	"	"	"	"	
Dibromomethane	ND	1.0	"	"	"	"	"	"	
1,2-Dichlorobenzene	ND	1.0	"	"	"	"	"	"	
1,3-Dichlorobenzene	ND	1.0	"	"	"	"	"	"	
1,4-Dichlorobenzene	ND	1.0	"	"	"	"	"	"	
Dichlorodifluoromethane	ND	0.50	"	"	"	"	"	"	
1,1-Dichloroethane	ND	1.0	"	"	"	"	"	"	
1,2-Dichloroethane	ND	0.50	"	"	"	"	"	"	
1,1-Dichloroethene	ND	1.0	"	"	"	"	"	"	
cis-1,2-Dichloroethene	ND	1.0	"	"	"	"	"	"	
trans-1,2-Dichloroethene	ND	1.0	"	"	"	"	"	"	
1,2-Dichloropropane	ND	1.0	"	"	"	"	"	"	
1,3-Dichloropropane	ND	1.0	"	"	"	"	"	"	
2,2-Dichloropropane	ND	1.0	"	"	"	"	"	"	
1,1-Dichloropropene	ND	1.0	"	"	"	"	"	"	

SunStar Laboratories, Inc.

The results in this report apply to the samples analyzed in accordance with the chain of custody document. This analytical report must be reproduced in its entirety.

Mike Jaroudi, Project Manager

SunStar Laboratories, Inc.
Providing Quality Analytical Services Nationwide

25712 Commercentre Drive
Lake Forest, California 92630
949.297.5020 Phone
949.297.5027 Fax

PSI -- Oakland	Project: Hisense - SSF	
4703 Tidewater Ave Ste B	Project Number: 575-1604	**Reported:**
Oakland CA, 94601	Project Manager: Frank Poss	01/20/20 15:15

B5

T201056-76 (Water)

Analyte	Result	Reporting Limit	Units	Dilution	Batch	Prepared	Analyzed	Method	Notes
SunStar Laboratories, Inc.									
Volatile Organic Compounds by EPA Method 8260B									
cis-1,3-Dichloropropene	ND	0.50	ug/l	1	0011518	01/15/20	01/16/20	EPA 8260B	
trans-1,3-Dichloropropene	ND	0.50	"	"	"	"	"	"	
Hexachlorobutadiene	ND	1.0	"	"	"	"	"	"	
Isopropylbenzene	ND	1.0	"	"	"	"	"	"	
p-Isopropyltoluene	ND	1.0	"	"	"	"	"	"	
Methylene chloride	ND	5.0	"	"	"	"	"	"	
Naphthalene	ND	1.0	"	"	"	"	"	"	
n-Propylbenzene	ND	1.0	"	"	"	"	"	"	
Styrene	ND	1.0	"	"	"	"	"	"	
1,1,2,2-Tetrachloroethane	ND	1.0	"	"	"	"	"	"	
1,1,1,2-Tetrachloroethane	ND	1.0	"	"	"	"	"	"	
Tetrachloroethene	ND	1.0	"	"	"	"	"	"	
1,2,3-Trichlorobenzene	ND	1.0	"	"	"	"	"	"	
1,2,4-Trichlorobenzene	ND	1.0	"	"	"	"	"	"	
1,1,2-Trichloroethane	ND	1.0	"	"	"	"	"	"	
1,1,1-Trichloroethane	ND	1.0	"	"	"	"	"	"	
Trichloroethene	ND	1.0	"	"	"	"	"	"	
Trichlorofluoromethane	ND	1.0	"	"	"	"	"	"	
1,2,3-Trichloropropane	ND	1.0	"	"	"	"	"	"	
1,3,5-Trimethylbenzene	ND	1.0	"	"	"	"	"	"	
1,2,4-Trimethylbenzene	ND	1.0	"	"	"	"	"	"	
Vinyl chloride	ND	1.0	"	"	"	"	"	"	
Benzene	ND	0.50	"	"	"	"	"	"	
Toluene	ND	0.50	"	"	"	"	"	"	C-06
Ethylbenzene	ND	0.50	"	"	"	"	"	"	
m,p-Xylene	ND	1.0	"	"	"	"	"	"	
o-Xylene	ND	0.50	"	"	"	"	"	"	
Tert-amyl methyl ether	ND	2.0	"	"	"	"	"	"	
Tert-butyl alcohol	ND	10	"	"	"	"	"	"	
Di-isopropyl ether	ND	2.0	"	"	"	"	"	"	
Ethyl tert-butyl ether	ND	2.0	"	"	"	"	"	"	
Methyl tert-butyl ether	ND	1.0	"	"	"	"	"	"	

SunStar Laboratories, Inc.

The results in this report apply to the samples analyzed in accordance with the chain of custody document. This analytical report must be reproduced in its entirety.

Mike Jaroudi, Project Manager

SunStar Laboratories, Inc.
Providing Quality Analytical Services Nationwide

25712 Commercentre Drive
Lake Forest, California 92630
949.297.5020 Phone
949.297.5027 Fax

PSI -- Oakland	Project: Hisense - SSF	
4703 Tidewater Ave Ste B	Project Number: 575-1604	**Reported:**
Oakland CA, 94601	Project Manager: Frank Poss	01/20/20 15:15

B5

T201056-76 (Water)

Analyte	Result	Reporting Limit	Units	Dilution	Batch	Prepared	Analyzed	Method	Notes
SunStar Laboratories, Inc.									
Volatile Organic Compounds by EPA Method 8260B									
Surrogate: 4-Bromofluorobenzene	*101 %*		*84.2-108*		*0011518*	*01/15/20*	*01/16/20*	*EPA 8260B*	
Surrogate: Dibromofluoromethane	*91.7 %*		*71.5-128*		*"*	*"*	*"*	*"*	
Surrogate: Toluene-d8	*99.3 %*		*92.6-108*		*"*	*"*	*"*	*"*	

SunStar Laboratories, Inc.

The results in this report apply to the samples analyzed in accordance with the chain of custody document. This analytical report must be reproduced in its entirety.

Mike Jaroudi, Project Manager

SunStar Laboratories, Inc.
Providing Quality Analytical Services Nationwide

25712 Commercentre Drive
Lake Forest, California 92630
949.297.5020 Phone
949.297.5027 Fax

PSI -- Oakland	Project: Hisense - SSF	
4703 Tidewater Ave Ste B	Project Number: 575-1604	**Reported:**
Oakland CA, 94601	Project Manager: Frank Poss	01/20/20 15:15

B12

T201056-77 (Water)

Analyte	Result	Reporting Limit	Units	Dilution	Batch	Prepared	Analyzed	Method	Notes
SunStar Laboratories, Inc.									
Extractable Petroleum Hydrocarbons by 8015B									
C6-C12 (GRO)	ND	0.050	mg/l	1	0011017	01/10/20	01/11/20	EPA 8015B	
C13-C28 (DRO)	ND	0.050	"	"	"	"	"	"	
C29-C40 (MORO)	ND	0.10	"	"	"	"	"	"	
Surrogate: p-Terphenyl		*108 %*	*65-135*		"	"	"	"	
Metals by EPA 6010B									
Antimony	ND	500	ug/l	10	0011407	01/14/20	01/16/20	EPA 6010b	RE-01
Silver	ND	500	"	"	"	"	"	"	RE-01
Arsenic	ND	500	"	"	"	"	"	"	RE-01
Barium	**1300**	500	"	"	"	"	"	"	RE-01
Beryllium	ND	500	"	"	"	"	"	"	RE-01
Cadmium	ND	500	"	"	"	"	"	"	RE-01
Chromium	ND	500	"	"	"	"	"	"	RE-01
Cobalt	ND	500	"	"	"	"	"	"	RE-01
Copper	ND	500	"	"	"	"	"	"	RE-01
Lead	ND	500	"	"	"	"	"	"	RE-01
Molybdenum	ND	500	"	"	"	"	"	"	RE-01
Nickel	ND	500	"	"	"	"	"	"	RE-01
Selenium	ND	500	"	"	"	"	"	"	RE-01
Thallium	ND	500	"	"	"	"	"	"	RE-01
Vanadium	ND	500	"	"	"	"	"	"	RE-01
Zinc	**650**	500	"	"	"	"	"	"	RE-01
Cold Vapor Extraction EPA 7470/7471									
Mercury	ND	0.50	ug/l	1	0011331	01/13/20	01/16/20	EPA 7470A Water	

SunStar Laboratories, Inc.

The results in this report apply to the samples analyzed in accordance with the chain of custody document. This analytical report must be reproduced in its entirety.

Mike Jaroudi, Project Manager

SunStar Laboratories, Inc.
Providing Quality Analytical Services Nationwide

25712 Commercentre Drive
Lake Forest, California 92630
949.297.5020 Phone
949.297.5027 Fax

PSI -- Oakland	Project: Hisense - SSF	
4703 Tidewater Ave Ste B	Project Number: 575-1604	**Reported:**
Oakland CA, 94601	Project Manager: Frank Poss	01/20/20 15:15

B12

T201056-77 (Water)

Analyte	Result	Reporting Limit	Units	Dilution	Batch	Prepared	Analyzed	Method	Notes
SunStar Laboratories, Inc.									
Volatile Organic Compounds by EPA Method 8260B									
Bromobenzene	ND	1.0	ug/l	1	0011518	01/15/20	01/16/20	EPA 8260B	
Bromochloromethane	ND	1.0	"	"	"	"	"	"	
Bromodichloromethane	ND	1.0	"	"	"	"	"	"	
Bromoform	ND	1.0	"	"	"	"	"	"	
Bromomethane	ND	1.0	"	"	"	"	"	"	
n-Butylbenzene	ND	1.0	"	"	"	"	"	"	
sec-Butylbenzene	ND	1.0	"	"	"	"	"	"	
tert-Butylbenzene	ND	1.0	"	"	"	"	"	"	
Carbon tetrachloride	ND	0.50	"	"	"	"	"	"	
Chlorobenzene	ND	1.0	"	"	"	"	"	"	
Chloroethane	ND	1.0	"	"	"	"	"	"	
Chloroform	ND	1.0	"	"	"	"	"	"	
Chloromethane	ND	1.0	"	"	"	"	"	"	
2-Chlorotoluene	ND	1.0	"	"	"	"	"	"	
4-Chlorotoluene	ND	1.0	"	"	"	"	"	"	
Dibromochloromethane	ND	1.0	"	"	"	"	"	"	
1,2-Dibromo-3-chloropropane	ND	5.0	"	"	"	"	"	"	
1,2-Dibromoethane (EDB)	ND	1.0	"	"	"	"	"	"	
Dibromomethane	ND	1.0	"	"	"	"	"	"	
1,2-Dichlorobenzene	ND	1.0	"	"	"	"	"	"	
1,3-Dichlorobenzene	ND	1.0	"	"	"	"	"	"	
1,4-Dichlorobenzene	ND	1.0	"	"	"	"	"	"	
Dichlorodifluoromethane	ND	0.50	"	"	"	"	"	"	
1,1-Dichloroethane	ND	1.0	"	"	"	"	"	"	
1,2-Dichloroethane	ND	0.50	"	"	"	"	"	"	
1,1-Dichloroethene	ND	1.0	"	"	"	"	"	"	
cis-1,2-Dichloroethene	ND	1.0	"	"	"	"	"	"	
trans-1,2-Dichloroethene	ND	1.0	"	"	"	"	"	"	
1,2-Dichloropropane	ND	1.0	"	"	"	"	"	"	
1,3-Dichloropropane	ND	1.0	"	"	"	"	"	"	
2,2-Dichloropropane	ND	1.0	"	"	"	"	"	"	
1,1-Dichloropropene	ND	1.0	"	"	"	"	"	"	

SunStar Laboratories, Inc.

The results in this report apply to the samples analyzed in accordance with the chain of custody document. This analytical report must be reproduced in its entirety.

Mike Jaroudi, Project Manager

SunStar Laboratories, Inc.
Providing Quality Analytical Services Nationwide

25712 Commercentre Drive
Lake Forest, California 92630
949.297.5020 Phone
949.297.5027 Fax

PSI -- Oakland	Project: Hisense - SSF	
4703 Tidewater Ave Ste B	Project Number: 575-1604	**Reported:**
Oakland CA, 94601	Project Manager: Frank Poss	01/20/20 15:15

B12

T201056-77 (Water)

Analyte	Result	Reporting Limit	Units	Dilution	Batch	Prepared	Analyzed	Method	Notes
SunStar Laboratories, Inc.									
Volatile Organic Compounds by EPA Method 8260B									
cis-1,3-Dichloropropene	ND	0.50	ug/l	1	0011518	01/15/20	01/16/20	EPA 8260B	
trans-1,3-Dichloropropene	ND	0.50	"	"	"	"	"	"	
Hexachlorobutadiene	ND	1.0	"	"	"	"	"	"	
Isopropylbenzene	ND	1.0	"	"	"	"	"	"	
p-Isopropyltoluene	ND	1.0	"	"	"	"	"	"	
Methylene chloride	ND	5.0	"	"	"	"	"	"	
Naphthalene	ND	1.0	"	"	"	"	"	"	
n-Propylbenzene	ND	1.0	"	"	"	"	"	"	
Styrene	ND	1.0	"	"	"	"	"	"	
1,1,2,2-Tetrachloroethane	ND	1.0	"	"	"	"	"	"	
1,1,1,2-Tetrachloroethane	ND	1.0	"	"	"	"	"	"	
Tetrachloroethene	ND	1.0	"	"	"	"	"	"	
1,2,3-Trichlorobenzene	ND	1.0	"	"	"	"	"	"	
1,2,4-Trichlorobenzene	ND	1.0	"	"	"	"	"	"	
1,1,2-Trichloroethane	ND	1.0	"	"	"	"	"	"	
1,1,1-Trichloroethane	ND	1.0	"	"	"	"	"	"	
Trichloroethene	ND	1.0	"	"	"	"	"	"	
Trichlorofluoromethane	ND	1.0	"	"	"	"	"	"	
1,2,3-Trichloropropane	ND	1.0	"	"	"	"	"	"	
1,3,5-Trimethylbenzene	ND	1.0	"	"	"	"	"	"	
1,2,4-Trimethylbenzene	ND	1.0	"	"	"	"	"	"	
Vinyl chloride	ND	1.0	"	"	"	"	"	"	
Benzene	ND	0.50	"	"	"	"	"	"	
Toluene	ND	0.50	"	"	"	"	"	"	C-06
Ethylbenzene	ND	0.50	"	"	"	"	"	"	
m,p-Xylene	ND	1.0	"	"	"	"	"	"	
o-Xylene	ND	0.50	"	"	"	"	"	"	
Tert-amyl methyl ether	ND	2.0	"	"	"	"	"	"	
Tert-butyl alcohol	ND	10	"	"	"	"	"	"	
Di-isopropyl ether	ND	2.0	"	"	"	"	"	"	
Ethyl tert-butyl ether	ND	2.0	"	"	"	"	"	"	
Methyl tert-butyl ether	ND	1.0	"	"	"	"	"	"	

SunStar Laboratories, Inc.

The results in this report apply to the samples analyzed in accordance with the chain of custody document. This analytical report must be reproduced in its entirety.

Mike Jaroudi, Project Manager

SunStar Laboratories, Inc.
Providing Quality Analytical Services Nationwide

25712 Commercentre Drive
Lake Forest, California 92630
949.297.5020 Phone
949.297.5027 Fax

PSI -- Oakland	Project: Hisense - SSF	
4703 Tidewater Ave Ste B	Project Number: 575-1604	**Reported:**
Oakland CA, 94601	Project Manager: Frank Poss	01/20/20 15:15

B12

T201056-77 (Water)

Analyte	Result	Reporting Limit	Units	Dilution	Batch	Prepared	Analyzed	Method	Notes
SunStar Laboratories, Inc.									
Volatile Organic Compounds by EPA Method 8260B									
Surrogate: 4-Bromofluorobenzene	*101 %*		*84.2-108*		*0011518*	*01/15/20*	*01/16/20*	*EPA 8260B*	
Surrogate: Dibromofluoromethane	*91.0 %*		*71.5-128*		*"*	*"*	*"*	*"*	
Surrogate: Toluene-d8	*99.9 %*		*92.6-108*		*"*	*"*	*"*	*"*	

SunStar Laboratories, Inc.

The results in this report apply to the samples analyzed in accordance with the chain of custody document. This analytical report must be reproduced in its entirety.

Mike Jaroudi, Project Manager

SunStar Laboratories, Inc.
Providing Quality Analytical Services Nationwide

25712 Commercentre Drive
Lake Forest, California 92630
949.297.5020 Phone
949.297.5027 Fax

PSI -- Oakland	Project: Hisense - SSF	
4703 Tidewater Ave Ste B	Project Number: 575-1604	**Reported:**
Oakland CA, 94601	Project Manager: Frank Poss	01/20/20 15:15

Extractable Petroleum Hydrocarbons by 8015B with Silica Gel Cleanup - Quality Control

SunStar Laboratories, Inc.

Analyte	Result	Reporting Limit	Units	Spike Level	Source Result	%REC	%REC Limits	RPD	RPD Limit	Notes
Batch 0011019 - EPA 3550B GC										
Blank (0011019-BLK1)				Prepared: 01/10/20 Analyzed: 01/12/20						
C6-C12 (GRO)	ND	10	mg/kg							SGEL
C13-C28 (DRO)	ND	10	"							SGEL
C29-C40 (MORO)	ND	10	"							SGEL
Surrogate: p-Terphenyl	*96.5*		*"*	*98.0*		*98.5*	*65-135*			*SGEL*
LCS (0011019-BS1)				Prepared: 01/10/20 Analyzed: 01/12/20						
C13-C28 (DRO)	410	10	mg/kg	490		84.6	75-125			SGEL
Surrogate: p-Terphenyl	*96.2*		*"*	*98.0*		*98.2*	*65-135*			*SGEL*
Matrix Spike (0011019-MS1)		**Source: T201056-16**		Prepared: 01/10/20 Analyzed: 01/12/20						
C13-C28 (DRO)	440	10	mg/kg	495	ND	88.0	75-125			SGEL
Surrogate: p-Terphenyl	*96.9*		*"*	*99.0*		*97.8*	*65-135*			*SGEL*
Matrix Spike Dup (0011019-MSD1)		**Source: T201056-16**		Prepared: 01/10/20 Analyzed: 01/12/20						
C13-C28 (DRO)	450	10	mg/kg	500	ND	90.0	75-125	3.23	20	SGEL
Surrogate: p-Terphenyl	*98.0*		*"*	*100*		*98.0*	*65-135*			*SGEL*

SunStar Laboratories, Inc.

The results in this report apply to the samples analyzed in accordance with the chain of custody document. This analytical report must be reproduced in its entirety.

Mike Jaroudi, Project Manager

SunStar Laboratories, Inc.
Providing Quality Analytical Services Nationwide

25712 Commercentre Drive
Lake Forest, California 92630
949.297.5020 Phone
949.297.5027 Fax

PSI -- Oakland	Project: Hisense - SSF	
4703 Tidewater Ave Ste B	Project Number: 575-1604	**Reported:**
Oakland CA, 94601	Project Manager: Frank Poss	01/20/20 15:15

Extractable Petroleum Hydrocarbons by 8015B - Quality Control

SunStar Laboratories, Inc.

Analyte	Result	Reporting Limit	Units	Spike Level	Source Result	%REC	%REC Limits	RPD	RPD Limit	Notes
Batch 0011017 - EPA 3510C GC										
Blank (0011017-BLK1)				Prepared: 01/10/20 Analyzed: 01/11/20						
C6-C12 (GRO)	ND	0.050	mg/l							
C13-C28 (DRO)	ND	0.050	"							
C29-C40 (MORO)	ND	0.10	"							
Surrogate: p-Terphenyl	*4.88*		*"*	*4.00*		*122*	*65-135*			
LCS (0011017-BS1)				Prepared: 01/10/20 Analyzed: 01/11/20						
C13-C28 (DRO)	17.7	0.050	mg/l	20.0		88.4	75-125			
Surrogate: p-Terphenyl	*4.39*		*"*	*4.00*		*110*	*65-135*			
LCS Dup (0011017-BSD1)				Prepared: 01/10/20 Analyzed: 01/11/20						
C13-C28 (DRO)	19.6	0.050	mg/l	20.0		98.1	75-125	10.4	20	
Surrogate: p-Terphenyl	*4.89*		*"*	*4.00*		*122*	*65-135*			

SunStar Laboratories, Inc.

The results in this report apply to the samples analyzed in accordance with the chain of custody document. This analytical report must be reproduced in its entirety.

Mike Jaroudi, Project Manager

SunStar Laboratories, Inc.
Providing Quality Analytical Services Nationwide

25712 Commercentre Drive
Lake Forest, California 92630
949.297.5020 Phone
949.297.5027 Fax

PSI -- Oakland	Project: Hisense - SSF	
4703 Tidewater Ave Ste B	Project Number: 575-1604	**Reported:**
Oakland CA, 94601	Project Manager: Frank Poss	01/20/20 15:15

Metals by EPA 6010B - Quality Control

SunStar Laboratories, Inc.

Analyte	Result	Reporting Limit	Units	Spike Level	Source Result	%REC	%REC Limits	RPD	RPD Limit	Notes
Batch 0011325 - EPA 3050B										
LCS (0011325-BS1)				Prepared: 01/13/20 Analyzed: 01/17/20						
Lead	102	3.0	mg/kg	100		102	75-125			
Matrix Spike (0011325-MS1)		**Source: T201056-22**		Prepared: 01/13/20 Analyzed: 01/17/20						
Lead	104	3.0	mg/kg	98.0	48.9	56.2	75-125			QM-05
Matrix Spike Dup (0011325-MSD1)		**Source: T201056-22**		Prepared: 01/13/20 Analyzed: 01/17/20						
Lead	101	2.7	mg/kg	90.9	48.9	57.9	75-125	2.40	20	QM-05
Batch 0011330 - EPA 3050B										
Blank (0011330-BLK1)				Prepared: 01/13/20 Analyzed: 01/17/20						
Lead	ND	3.0	mg/kg							
LCS (0011330-BS1)				Prepared: 01/13/20 Analyzed: 01/17/20						
Lead	97.0	3.0	mg/kg	100		97.0	75-125			
Matrix Spike (0011330-MS1)		**Source: T201056-01**		Prepared: 01/13/20 Analyzed: 01/17/20						
Lead	90.0	3.0	mg/kg	92.6	18.0	77.7	75-125			
Matrix Spike Dup (0011330-MSD1)		**Source: T201056-01**		Prepared: 01/13/20 Analyzed: 01/17/20						
Lead	95.4	3.0	mg/kg	94.3	18.0	82.1	75-125	5.92	20	
Batch 0011407 - EPA 3010A										
Blank (0011407-BLK1)				Prepared: 01/14/20 Analyzed: 01/16/20						
Antimony	ND	50	ug/l							
Silver	ND	50	"							
Arsenic	ND	50	"							
Barium	ND	50	"							
Beryllium	ND	50	"							
Cadmium	ND	50	"							
Chromium	ND	50	"							
Cobalt	ND	50	"							
Copper	ND	50	"							
Lead	ND	50	"							
Molybdenum	ND	50	"							
Nickel	ND	50	"							
Selenium	ND	50	"							

SunStar Laboratories, Inc.

The results in this report apply to the samples analyzed in accordance with the chain of custody document. This analytical report must be reproduced in its entirety.

Mike Jaroudi, Project Manager

SunStar Laboratories, Inc.
Providing Quality Analytical Services Nationwide

25712 Commercentre Drive
Lake Forest, California 92630
949.297.5020 Phone
949.297.5027 Fax

PSI -- Oakland	Project: Hisense - SSF	
4703 Tidewater Ave Ste B	Project Number: 575-1604	**Reported:**
Oakland CA, 94601	Project Manager: Frank Poss	01/20/20 15:15

Metals by EPA 6010B - Quality Control

SunStar Laboratories, Inc.

Analyte	Result	Reporting Limit	Units	Spike Level	Source Result	%REC	%REC Limits	RPD	RPD Limit	Notes
Batch 0011407 - EPA 3010A										
Blank (0011407-BLK1)				Prepared: 01/14/20 Analyzed: 01/16/20						
Thallium	ND	50	ug/l							
Vanadium	ND	50	"							
Zinc	ND	50	"							
LCS (0011407-BS1)				Prepared: 01/14/20 Analyzed: 01/16/20						
Arsenic	491	50	ug/l	500		98.2	75-125			
Barium	520	50	"	500		104	75-125			
Cadmium	509	50	"	500		102	75-125			
Chromium	521	50	"	500		104	75-125			
Lead	514	50	"	500		103	75-125			
Matrix Spike (0011407-MS1)		**Source: T201056-77**		Prepared: 01/14/20 Analyzed: 01/16/20						
Arsenic	ND	500	ug/l	500	ND		75-125			QM-01, RE-01
Barium	7240	500	"	500	1320	NR	75-125			QM-01, RE-01
Cadmium	463	500	"	500	ND	92.7	75-125			QM-01, RE-01
Chromium	1170	500	"	500	207	192	75-125			QM-01, RE-01
Lead	1010	500	"	500	ND	201	75-125			QM-01, RE-01
Matrix Spike Dup (0011407-MSD1)		**Source: T201056-77**		Prepared: 01/14/20 Analyzed: 01/16/20						
Arsenic	184	500	ug/l	500	ND	36.8	75-125		20	QM-01, RE-01
Barium	5830	500	"	500	1320	901	75-125	21.7	20	QM-01, RE-01
Cadmium	472	500	"	500	ND	94.5	75-125	1.89	20	QM-01, RE-01
Chromium	1010	500	"	500	207	160	75-125	14.8	20	QM-01, RE-01
Lead	928	500	"	500	ND	186	75-125	8.09	20	QM-01, RE-01
Batch 0011411 - EPA 3050B										
Blank (0011411-BLK1)				Prepared & Analyzed: 01/14/20						
Antimony	ND	3.0	mg/kg							
Silver	ND	2.0	"							

SunStar Laboratories, Inc.

The results in this report apply to the samples analyzed in accordance with the chain of custody document. This analytical report must be reproduced in its entirety.

Mike Jaroudi, Project Manager

SunStar Laboratories, Inc.
Providing Quality Analytical Services Nationwide

25712 Commercentre Drive
Lake Forest, California 92630
949.297.5020 Phone
949.297.5027 Fax

PSI -- Oakland	Project: Hisense - SSF	
4703 Tidewater Ave Ste B	Project Number: 575-1604	**Reported:**
Oakland CA, 94601	Project Manager: Frank Poss	01/20/20 15:15

Metals by EPA 6010B - Quality Control

SunStar Laboratories, Inc.

Analyte	Result	Reporting Limit	Units	Spike Level	Source Result	%REC	%REC Limits	RPD	RPD Limit	Notes
Batch 0011411 - EPA 3050B										
Blank (0011411-BLK1)				Prepared & Analyzed: 01/14/20						
Arsenic	ND	5.0	mg/kg							
Barium	ND	1.0	"							
Beryllium	ND	1.0	"							
Cadmium	ND	2.0	"							
Chromium	ND	2.0	"							
Cobalt	ND	2.0	"							
Copper	ND	1.0	"							
Lead	ND	3.0	"							
Lead	ND	3.0	"							
Molybdenum	ND	5.0	"							
Nickel	ND	2.0	"							
Selenium	ND	5.0	"							
Thallium	ND	5.0	"							
Vanadium	ND	5.0	"							
Zinc	ND	1.0	"							
LCS (0011411-BS1)				Prepared & Analyzed: 01/14/20						
Arsenic	97.1	5.0	mg/kg	100		97.1	75-125			
Barium	97.6	1.0	"	100		97.6	75-125			
Cadmium	96.5	2.0	"	100		96.5	75-125			
Chromium	97.8	2.0	"	100		97.8	75-125			
Lead	97.3	3.0	"	100		97.3	75-125			
Lead	97.3	3.0	"	100		97.3	75-125			
Matrix Spike (0011411-MS1)		**Source: T201056-64**		Prepared & Analyzed: 01/14/20						
Arsenic	78.7	5.0	mg/kg	98.0	ND	80.3	75-125			QM-05
Barium	128	1.0	"	98.0	126	2.19	75-125			QM-05
Cadmium	77.4	2.0	"	98.0	0.237	78.8	75-125			QM-05
Chromium	118	2.0	"	98.0	28.3	91.2	75-125			QM-05
Lead	77.8	3.0	"	98.0	4.08	75.2	75-125			QM-05
Lead	77.8	3.0	"	98.0	4.08	75.2	75-125			QM-05

SunStar Laboratories, Inc.

The results in this report apply to the samples analyzed in accordance with the chain of custody document. This analytical report must be reproduced in its entirety.

Mike Jaroudi, Project Manager

SunStar Laboratories, Inc.
Providing Quality Analytical Services Nationwide

25712 Commercentre Drive
Lake Forest, California 92630
949.297.5020 Phone
949.297.5027 Fax

PSI -- Oakland	Project: Hisense - SSF	
4703 Tidewater Ave Ste B	Project Number: 575-1604	**Reported:**
Oakland CA, 94601	Project Manager: Frank Poss	01/20/20 15:15

Metals by EPA 6010B - Quality Control

SunStar Laboratories, Inc.

Analyte	Result	Reporting Limit	Units	Spike Level	Source Result	%REC	%REC Limits	RPD	RPD Limit	Notes
Batch 0011411 - EPA 3050B										
Matrix Spike Dup (0011411-MSD1)		**Source: T201056-64**		Prepared & Analyzed: 01/14/20						
Arsenic	67.3	5.0	mg/kg	91.7	ND	73.3	75-125	15.6	20	QM-05
Barium	136	1.0	"	91.7	126	11.6	75-125	6.46	20	QM-05
Cadmium	68.0	2.0	"	91.7	0.237	73.8	75-125	13.0	20	QM-05
Chromium	105	2.0	"	91.7	28.3	83.1	75-125	11.8	20	QM-05
Lead	66.6	3.0	"	91.7	4.08	68.1	75-125	15.5	20	QM-05
Lead	66.6	3.0	"	91.7	4.08	68.1	75-125	15.5	20	QM-05
Batch 0011420 - EPA 3050B										
Blank (0011420-BLK1)				Prepared: 01/14/20 Analyzed: 01/17/20						
Lead	ND	3.0	mg/kg							
LCS (0011420-BS1)				Prepared: 01/14/20 Analyzed: 01/17/20						
Lead	102	3.0	mg/kg	100		102	75-125			
Matrix Spike (0011420-MS1)		**Source: T201056-44**		Prepared: 01/14/20 Analyzed: 01/17/20						
Lead	182	15	mg/kg	96.2	20.0	169	75-125			QM-01, RE-01
Matrix Spike Dup (0011420-MSD1)		**Source: T201056-44**		Prepared: 01/14/20 Analyzed: 01/17/20						
Lead	191	15	mg/kg	99.0	20.0	172	75-125	4.39	20	QM-01, RE-01

SunStar Laboratories, Inc.

The results in this report apply to the samples analyzed in accordance with the chain of custody document. This analytical report must be reproduced in its entirety.

Mike Jaroudi, Project Manager

SunStar Laboratories, Inc.
Providing Quality Analytical Services Nationwide

25712 Commercentre Drive
Lake Forest, California 92630
949.297.5020 Phone
949.297.5027 Fax

PSI -- Oakland	Project: Hisense - SSF	
4703 Tidewater Ave Ste B	Project Number: 575-1604	**Reported:**
Oakland CA, 94601	Project Manager: Frank Poss	01/20/20 15:15

Cold Vapor Extraction EPA 7470/7471 - Quality Control

SunStar Laboratories, Inc.

Analyte	Result	Reporting Limit	Units	Spike Level	Source Result	%REC	%REC Limits	RPD	RPD Limit	Notes
Batch 0011316 - EPA 7471A Soil										
Blank (0011316-BLK1)				Prepared: 01/13/20 Analyzed: 01/16/20						
Mercury	ND	0.10	mg/kg							
LCS (0011316-BS1)				Prepared: 01/13/20 Analyzed: 01/16/20						
Mercury	0.399	0.10	mg/kg	0.403		99.1	80-120			
Matrix Spike (0011316-MS1)		**Source: T201068-01**		Prepared: 01/13/20 Analyzed: 01/16/20						
Mercury	0.455	0.10	mg/kg	0.410	0.0632	95.5	75-125			
Matrix Spike Dup (0011316-MSD1)		**Source: T201068-01**		Prepared: 01/13/20 Analyzed: 01/16/20						
Mercury	0.445	0.10	mg/kg	0.397	0.0632	96.3	75-125	2.08	20	
Batch 0011331 - EPA 7470A Water										
Blank (0011331-BLK1)				Prepared: 01/13/20 Analyzed: 01/16/20						
Mercury	ND	0.50	ug/l							
LCS (0011331-BS1)				Prepared: 01/13/20 Analyzed: 01/16/20						
Mercury	4.63	0.50	ug/l	5.00		92.5	80-120			
Matrix Spike (0011331-MS1)		**Source: T201056-75**		Prepared: 01/13/20 Analyzed: 01/16/20						
Mercury	4.53	0.50	ug/l	5.00	0.0670	89.3	75-125			
Matrix Spike Dup (0011331-MSD1)		**Source: T201056-75**		Prepared: 01/13/20 Analyzed: 01/16/20						
Mercury	5.68	0.50	ug/l	5.00	0.0670	112	75-125	22.4	20	QM-06

SunStar Laboratories, Inc.

The results in this report apply to the samples analyzed in accordance with the chain of custody document. This analytical report must be reproduced in its entirety.

Mike Jaroudi, Project Manager

SunStar Laboratories, Inc.
Providing Quality Analytical Services Nationwide

25712 Commercentre Drive
Lake Forest, California 92630
949.297.5020 Phone
949.297.5027 Fax

PSI -- Oakland	Project: Hisense - SSF	
4703 Tidewater Ave Ste B	Project Number: 575-1604	**Reported:**
Oakland CA, 94601	Project Manager: Frank Poss	01/20/20 15:15

Organochlorine Pesticides by EPA Method 8081A - Quality Control

SunStar Laboratories, Inc.

Analyte	Result	Reporting Limit	Units	Spike Level	Source Result	%REC	%REC Limits	RPD	RPD Limit	Notes
Batch 0011606 - EPA 3550 ECD/GCMS										
Blank (0011606-BLK1)				Prepared & Analyzed: 01/16/20						
alpha-BHC	ND	5.0	ug/kg							
gamma-BHC (Lindane)	ND	5.0	"							
beta-BHC	ND	5.0	"							
delta-BHC	ND	5.0	"							
Heptachlor	ND	5.0	"							
Aldrin	ND	5.0	"							
Heptachlor epoxide	ND	5.0	"							
gamma-Chlordane	ND	5.0	"							
alpha-Chlordane	ND	5.0	"							
Endosulfan I	ND	5.0	"							
4,4´-DDE	ND	5.0	"							
Dieldrin	ND	5.0	"							
Endrin	ND	5.0	"							
4,4´-DDD	ND	5.0	"							
Endosulfan II	ND	5.0	"							
4,4´-DDT	ND	5.0	"							
Endrin aldehyde	ND	5.0	"							
Endosulfan sulfate	ND	5.0	"							
Methoxychlor	ND	5.0	"							
Endrin ketone	ND	5.0	"							
Toxaphene	ND	20	"							
Surrogate: Tetrachloro-meta-xylene	*9.36*		*"*	*10.0*		*93.6*	*35-140*			
Surrogate: Decachlorobiphenyl	*10.6*		*"*	*10.0*		*106*	*35-140*			
LCS (0011606-BS1)				Prepared & Analyzed: 01/16/20						
gamma-BHC (Lindane)	37.5	5.0	ug/kg	40.0		93.7	40-120			
Heptachlor	38.5	5.0	"	40.0		96.3	40-120			
Aldrin	36.8	5.0	"	40.0		92.0	40-120			
Dieldrin	39.1	5.0	"	40.0		97.7	40-120			
Endrin	39.0	5.0	"	40.0		97.4	40-120			
4,4´-DDT	36.7	5.0	"	40.0		91.9	33-147			
Surrogate: Tetrachloro-meta-xylene	*9.07*		*"*	*10.0*		*90.7*	*35-140*			
Surrogate: Decachlorobiphenyl	*9.96*		*"*	*10.0*		*99.6*	*35-140*			

SunStar Laboratories, Inc.

The results in this report apply to the samples analyzed in accordance with the chain of custody document. This analytical report must be reproduced in its entirety.

Mike Jaroudi, Project Manager

SunStar Laboratories, Inc.
Providing Quality Analytical Services Nationwide

25712 Commercentre Drive
Lake Forest, California 92630
949.297.5020 Phone
949.297.5027 Fax

PSI -- Oakland	Project: Hisense - SSF	
4703 Tidewater Ave Ste B	Project Number: 575-1604	**Reported:**
Oakland CA, 94601	Project Manager: Frank Poss	01/20/20 15:15

Organochlorine Pesticides by EPA Method 8081A - Quality Control

SunStar Laboratories, Inc.

Analyte	Result	Reporting Limit	Units	Spike Level	Source Result	%REC	%REC Limits	RPD	RPD Limit	Notes
Batch 0011606 - EPA 3550 ECD/GCMS										
LCS Dup (0011606-BSD1)				Prepared & Analyzed: 01/16/20						
gamma-BHC (Lindane)	37.9	5.0	ug/kg	40.0		94.8	40-120	1.14	30	
Heptachlor	39.0	5.0	"	40.0		97.4	40-120	1.22	30	
Aldrin	37.9	5.0	"	40.0		94.7	40-120	2.90	30	
Dieldrin	38.9	5.0	"	40.0		97.2	40-120	0.532	30	
Endrin	38.6	5.0	"	40.0		96.6	40-120	0.894	30	
4,4´-DDT	28.3	5.0	"	40.0		70.7	33-147	26.1	30	
Surrogate: Tetrachloro-meta-xylene	*9.28*		*"*	*10.0*		*92.8*	*35-140*			
Surrogate: Decachlorobiphenyl	*10.2*		*"*	*10.0*		*102*	*35-140*			

SunStar Laboratories, Inc.

The results in this report apply to the samples analyzed in accordance with the chain of custody document. This analytical report must be reproduced in its entirety.

Mike Jaroudi, Project Manager

SunStar Laboratories, Inc.
Providing Quality Analytical Services Nationwide

25712 Commercentre Drive
Lake Forest, California 92630
949.297.5020 Phone
949.297.5027 Fax

PSI -- Oakland	Project: Hisense - SSF	
4703 Tidewater Ave Ste B	Project Number: 575-1604	**Reported:**
Oakland CA, 94601	Project Manager: Frank Poss	01/20/20 15:15

Polychlorinated Biphenyls by EPA Method 8082 - Quality Control

SunStar Laboratories, Inc.

Analyte	Result	Reporting Limit	Units	Spike Level	Source Result	%REC	%REC Limits	RPD	RPD Limit	Notes
Batch 0011321 - EPA 3550 ECD/GCMS										
Blank (0011321-BLK1)				Prepared: 01/13/20 Analyzed: 01/14/20						
PCB-1016	ND	10	ug/kg							
PCB-1221	ND	10	"							
PCB-1232	ND	10	"							
PCB-1242	ND	10	"							
PCB-1248	ND	10	"							
PCB-1254	ND	10	"							
PCB-1260	ND	10	"							
Surrogate: Tetrachloro-meta-xylene	*11.2*		*"*	*9.80*		*114*	*35-140*			
Surrogate: Decachlorobiphenyl	*9.64*		*"*	*9.80*		*98.3*	*35-140*			
LCS (0011321-BS1)				Prepared: 01/13/20 Analyzed: 01/14/20						
PCB-1016	93.7	10	ug/kg	98.0		95.6	40-130			
PCB-1260	97.2	10	"	98.0		99.1	40-130			
Surrogate: Tetrachloro-meta-xylene	*7.77*		*"*	*9.80*		*79.2*	*35-140*			
Surrogate: Decachlorobiphenyl	*8.94*		*"*	*9.80*		*91.2*	*35-140*			
Matrix Spike (0011321-MS1)		**Source: T201056-16**		Prepared: 01/13/20 Analyzed: 01/14/20						
PCB-1016	125	100	ug/kg	97.1	ND	129	40-130			
PCB-1260	111	100	"	97.1	ND	115	40-130			
Surrogate: Tetrachloro-meta-xylene	*8.37*		*"*	*9.71*		*86.2*	*35-140*			
Surrogate: Decachlorobiphenyl	*10.1*		*"*	*9.71*		*104*	*35-140*			
Matrix Spike Dup (0011321-MSD1)		**Source: T201056-16**		Prepared: 01/13/20 Analyzed: 01/14/20						
PCB-1016	142	100	ug/kg	97.1	ND	146	40-130	12.2	30	QM-13
PCB-1260	115	100	"	97.1	ND	118	40-130	2.92	30	
Surrogate: Tetrachloro-meta-xylene	*8.74*		*"*	*9.71*		*90.1*	*35-140*			
Surrogate: Decachlorobiphenyl	*10.3*		*"*	*9.71*		*106*	*35-140*			

SunStar Laboratories, Inc.

The results in this report apply to the samples analyzed in accordance with the chain of custody document. This analytical report must be reproduced in its entirety.

Mike Jaroudi, Project Manager

SunStar Laboratories, Inc.
Providing Quality Analytical Services Nationwide

25712 Commercentre Drive
Lake Forest, California 92630
949.297.5020 Phone
949.297.5027 Fax

PSI -- Oakland	Project: Hisense - SSF	
4703 Tidewater Ave Ste B	Project Number: 575-1604	**Reported:**
Oakland CA, 94601	Project Manager: Frank Poss	01/20/20 15:15

Volatile Organic Compounds by EPA Method 8260B - Quality Control

SunStar Laboratories, Inc.

Analyte	Result	Reporting Limit	Units	Spike Level	Source Result	%REC	%REC Limits	RPD	RPD Limit	Notes
Batch 0011012 - EPA 5030 GCMS										
Blank (0011012-BLK1)				Prepared & Analyzed: 01/10/20						
Bromobenzene	ND	5.0	ug/kg							
Bromochloromethane	ND	5.0	"							
Bromodichloromethane	ND	5.0	"							
Bromoform	ND	5.0	"							
Bromomethane	ND	5.0	"							
n-Butylbenzene	ND	5.0	"							
sec-Butylbenzene	ND	5.0	"							
tert-Butylbenzene	ND	5.0	"							
Carbon tetrachloride	ND	5.0	"							
Chlorobenzene	ND	5.0	"							
Chloroethane	ND	5.0	"							
Chloroform	ND	5.0	"							
Chloromethane	ND	5.0	"							
2-Chlorotoluene	ND	5.0	"							
4-Chlorotoluene	ND	5.0	"							
Dibromochloromethane	ND	5.0	"							
1,2-Dibromo-3-chloropropane	ND	10	"							
1,2-Dibromoethane (EDB)	ND	5.0	"							
Dibromomethane	ND	5.0	"							
1,2-Dichlorobenzene	ND	5.0	"							
1,3-Dichlorobenzene	ND	5.0	"							
1,4-Dichlorobenzene	ND	5.0	"							
Dichlorodifluoromethane	ND	5.0	"							
1,1-Dichloroethane	ND	5.0	"							
1,2-Dichloroethane	ND	5.0	"							
1,1-Dichloroethene	ND	5.0	"							
cis-1,2-Dichloroethene	ND	5.0	"							
trans-1,2-Dichloroethene	ND	5.0	"							
1,2-Dichloropropane	ND	5.0	"							
1,3-Dichloropropane	ND	5.0	"							
2,2-Dichloropropane	ND	5.0	"							
1,1-Dichloropropene	ND	5.0	"							
cis-1,3-Dichloropropene	ND	5.0	"							
trans-1,3-Dichloropropene	ND	5.0	"							
Hexachlorobutadiene	ND	5.0	"							
Isopropylbenzene	ND	5.0	"							

SunStar Laboratories, Inc.

The results in this report apply to the samples analyzed in accordance with the chain of custody document. This analytical report must be reproduced in its entirety.

Mike Jaroudi, Project Manager

SunStar Laboratories, Inc.
Providing Quality Analytical Services Nationwide

25712 Commercentre Drive
Lake Forest, California 92630
949.297.5020 Phone
949.297.5027 Fax

PSI -- Oakland	Project: Hisense - SSF	
4703 Tidewater Ave Ste B	Project Number: 575-1604	**Reported:**
Oakland CA, 94601	Project Manager: Frank Poss	01/20/20 15:15

Volatile Organic Compounds by EPA Method 8260B - Quality Control

SunStar Laboratories, Inc.

Analyte	Result	Reporting Limit	Units	Spike Level	Source Result	%REC	%REC Limits	RPD	RPD Limit	Notes
Batch 0011012 - EPA 5030 GCMS										
Blank (0011012-BLK1)				Prepared & Analyzed: 01/10/20						
p-Isopropyltoluene	ND	5.0	ug/kg							
Methylene chloride	ND	5.0	"							
Naphthalene	ND	5.0	"							
n-Propylbenzene	ND	5.0	"							
Styrene	ND	5.0	"							
1,1,2,2-Tetrachloroethane	ND	5.0	"							
1,1,1,2-Tetrachloroethane	ND	5.0	"							
Tetrachloroethene	ND	3.0	"							
1,2,3-Trichlorobenzene	ND	5.0	"							
1,2,4-Trichlorobenzene	ND	5.0	"							
1,1,2-Trichloroethane	ND	5.0	"							
1,1,1-Trichloroethane	ND	5.0	"							
Trichloroethene	ND	3.0	"							
Trichlorofluoromethane	ND	5.0	"							
1,2,3-Trichloropropane	ND	5.0	"							
1,3,5-Trimethylbenzene	ND	5.0	"							
1,2,4-Trimethylbenzene	ND	5.0	"							
Vinyl chloride	ND	5.0	"							
Benzene	ND	5.0	"							
Toluene	ND	5.0	"							
Ethylbenzene	ND	5.0	"							
m,p-Xylene	ND	10	"							
o-Xylene	ND	5.0	"							
Tert-amyl methyl ether	ND	20	"							
Tert-butyl alcohol	ND	50	"							
Di-isopropyl ether	ND	20	"							
Ethyl tert-butyl ether	ND	20	"							
Methyl tert-butyl ether	ND	20	"							
Surrogate: 4-Bromofluorobenzene	*90.1*		*"*	*100*		*90.1*	*81.9-128*			
Surrogate: Dibromofluoromethane	*74.5*		*"*	*100*		*74.5*	*73-126*			
Surrogate: Toluene-d8	*97.3*		*"*	*100*		*97.3*	*80.4-121*			

SunStar Laboratories, Inc.

The results in this report apply to the samples analyzed in accordance with the chain of custody document. This analytical report must be reproduced in its entirety.

Mike Jaroudi, Project Manager

SunStar Laboratories, Inc.
Providing Quality Analytical Services Nationwide

25712 Commercentre Drive
Lake Forest, California 92630
949.297.5020 Phone
949.297.5027 Fax

PSI -- Oakland	Project: Hisense - SSF	
4703 Tidewater Ave Ste B	Project Number: 575-1604	**Reported:**
Oakland CA, 94601	Project Manager: Frank Poss	01/20/20 15:15

Volatile Organic Compounds by EPA Method 8260B - Quality Control

SunStar Laboratories, Inc.

Analyte	Result	Reporting Limit	Units	Spike Level	Source Result	%REC	%REC Limits	RPD	RPD Limit	Notes
Batch 0011012 - EPA 5030 GCMS										
LCS (0011012-BS1)				Prepared & Analyzed: 01/10/20						
Chlorobenzene	94.5	5.0	ug/kg	100		94.5	65.2-124			
1,1-Dichloroethene	81.8	5.0	"	100		81.8	60.9-131			
Trichloroethene	93.5	3.0	"	100		93.5	62.1-126			
Benzene	88.9	5.0	"	100		88.9	65.3-127			
Toluene	91.0	5.0	"	100		91.0	64.3-122			
Surrogate: 4-Bromofluorobenzene	*94.8*		*"*	*100*		*94.8*	*81.9-128*			
Surrogate: Dibromofluoromethane	*108*		*"*	*100*		*108*	*73-126*			
Surrogate: Toluene-d8	*99.1*		*"*	*100*		*99.1*	*80.4-121*			
Matrix Spike (0011012-MS1)		**Source: T201053-18**		Prepared: 01/10/20 Analyzed: 01/11/20						
Chlorobenzene	83.0	5.0	ug/kg	100	ND	83.0	75-125			
1,1-Dichloroethene	70.1	5.0	"	100	ND	70.1	75-125			S-MS
Trichloroethene	81.0	3.0	"	100	ND	81.0	75-125			
Benzene	77.5	5.0	"	100	ND	77.5	75-125			
Toluene	78.6	5.0	"	100	ND	78.6	75-125			
Surrogate: 4-Bromofluorobenzene	*94.8*		*"*	*100*		*94.8*	*81.9-128*			
Surrogate: Dibromofluoromethane	*105*		*"*	*100*		*105*	*73-126*			
Surrogate: Toluene-d8	*98.2*		*"*	*100*		*98.2*	*80.4-121*			
Matrix Spike Dup (0011012-MSD1)		**Source: T201053-18**		Prepared: 01/10/20 Analyzed: 01/11/20						
Chlorobenzene	82.9	5.0	ug/kg	100	ND	82.9	75-125	0.0723	20	
1,1-Dichloroethene	70.1	5.0	"	100	ND	70.1	75-125	0.00	20	S-MS
Trichloroethene	84.0	3.0	"	100	ND	84.0	75-125	3.61	20	
Benzene	79.5	5.0	"	100	ND	79.5	75-125	2.47	20	
Toluene	79.0	5.0	"	100	ND	79.0	75-125	0.508	20	
Surrogate: 4-Bromofluorobenzene	*94.8*		*"*	*100*		*94.8*	*81.9-128*			
Surrogate: Dibromofluoromethane	*104*		*"*	*100*		*104*	*73-126*			
Surrogate: Toluene-d8	*98.8*		*"*	*100*		*98.8*	*80.4-121*			

SunStar Laboratories, Inc.

The results in this report apply to the samples analyzed in accordance with the chain of custody document. This analytical report must be reproduced in its entirety.

Mike Jaroudi, Project Manager

SunStar Laboratories, Inc.
Providing Quality Analytical Services Nationwide

25712 Commercentre Drive
Lake Forest, California 92630
949.297.5020 Phone
949.297.5027 Fax

PSI -- Oakland	Project: Hisense - SSF	
4703 Tidewater Ave Ste B	Project Number: 575-1604	**Reported:**
Oakland CA, 94601	Project Manager: Frank Poss	01/20/20 15:15

Volatile Organic Compounds by EPA Method 8260B - Quality Control

SunStar Laboratories, Inc.

Analyte	Result	Reporting Limit	Units	Spike Level	Source Result	%REC	%REC Limits	RPD	RPD Limit	Notes
Batch 0011518 - EPA 5030 GCMS										
Blank (0011518-BLK1)				Prepared & Analyzed: 01/15/20						
Bromobenzene	ND	1.0	ug/l							
Bromochloromethane	ND	1.0	"							
Bromodichloromethane	ND	1.0	"							
Bromoform	ND	1.0	"							
Bromomethane	ND	1.0	"							
n-Butylbenzene	ND	1.0	"							
sec-Butylbenzene	ND	1.0	"							
tert-Butylbenzene	ND	1.0	"							
Carbon tetrachloride	ND	0.50	"							
Chlorobenzene	ND	1.0	"							
Chloroethane	ND	1.0	"							
Chloroform	ND	1.0	"							
Chloromethane	ND	1.0	"							
2-Chlorotoluene	ND	1.0	"							
4-Chlorotoluene	ND	1.0	"							
Dibromochloromethane	ND	1.0	"							
1,2-Dibromo-3-chloropropane	ND	5.0	"							
1,2-Dibromoethane (EDB)	ND	1.0	"							
Dibromomethane	ND	1.0	"							
1,2-Dichlorobenzene	ND	1.0	"							
1,3-Dichlorobenzene	ND	1.0	"							
1,4-Dichlorobenzene	ND	1.0	"							
Dichlorodifluoromethane	ND	0.50	"							
1,1-Dichloroethane	ND	1.0	"							
1,2-Dichloroethane	ND	0.50	"							
1,1-Dichloroethene	ND	1.0	"							
cis-1,2-Dichloroethene	ND	1.0	"							
trans-1,2-Dichloroethene	ND	1.0	"							
1,2-Dichloropropane	ND	1.0	"							
1,3-Dichloropropane	ND	1.0	"							
2,2-Dichloropropane	ND	1.0	"							
1,1-Dichloropropene	ND	1.0	"							
cis-1,3-Dichloropropene	ND	0.50	"							
trans-1,3-Dichloropropene	ND	0.50	"							
Hexachlorobutadiene	ND	1.0	"							
Isopropylbenzene	ND	1.0	"							

SunStar Laboratories, Inc.

The results in this report apply to the samples analyzed in accordance with the chain of custody document. This analytical report must be reproduced in its entirety.

Mike Jaroudi, Project Manager

SunStar Laboratories, Inc.
Providing Quality Analytical Services Nationwide

25712 Commercentre Drive
Lake Forest, California 92630
949.297.5020 Phone
949.297.5027 Fax

PSI -- Oakland	Project: Hisense - SSF	
4703 Tidewater Ave Ste B	Project Number: 575-1604	**Reported:**
Oakland CA, 94601	Project Manager: Frank Poss	01/20/20 15:15

Volatile Organic Compounds by EPA Method 8260B - Quality Control

SunStar Laboratories, Inc.

Analyte	Result	Reporting Limit	Units	Spike Level	Source Result	%REC	%REC Limits	RPD	RPD Limit	Notes
Batch 0011518 - EPA 5030 GCMS										
Blank (0011518-BLK1)				Prepared & Analyzed: 01/15/20						
p-Isopropyltoluene	ND	1.0	ug/l							
Methylene chloride	ND	5.0	"							
Naphthalene	ND	1.0	"							
n-Propylbenzene	ND	1.0	"							
Styrene	ND	1.0	"							
1,1,2,2-Tetrachloroethane	ND	1.0	"							
1,1,1,2-Tetrachloroethane	ND	1.0	"							
Tetrachloroethene	ND	1.0	"							
1,2,3-Trichlorobenzene	ND	1.0	"							
1,2,4-Trichlorobenzene	ND	1.0	"							
1,1,2-Trichloroethane	ND	1.0	"							
1,1,1-Trichloroethane	ND	1.0	"							
Trichloroethene	ND	1.0	"							
Trichlorofluoromethane	ND	1.0	"							
1,2,3-Trichloropropane	ND	1.0	"							
1,3,5-Trimethylbenzene	ND	1.0	"							
1,2,4-Trimethylbenzene	ND	1.0	"							
Vinyl chloride	ND	1.0	"							
Benzene	ND	0.50	"							
Toluene	ND	0.50	"							B-03
Ethylbenzene	ND	0.50	"							
m,p-Xylene	ND	1.0	"							
o-Xylene	ND	0.50	"							
Tert-amyl methyl ether	ND	2.0	"							
Tert-butyl alcohol	ND	10	"							
Di-isopropyl ether	ND	2.0	"							
Ethyl tert-butyl ether	ND	2.0	"							
Methyl tert-butyl ether	ND	1.0	"							
Surrogate: 4-Bromofluorobenzene	*52.8*		*"*	*50.0*		*106*	*84.2-108*			
Surrogate: Dibromofluoromethane	*52.2*		*"*	*50.0*		*104*	*71.5-128*			
Surrogate: Toluene-d8	*49.9*		*"*	*50.0*		*99.8*	*92.6-108*			

SunStar Laboratories, Inc.

The results in this report apply to the samples analyzed in accordance with the chain of custody document. This analytical report must be reproduced in its entirety.

Mike Jaroudi, Project Manager

SunStar Laboratories, Inc.
Providing Quality Analytical Services Nationwide

25712 Commercentre Drive
Lake Forest, California 92630
949.297.5020 Phone
949.297.5027 Fax

PSI -- Oakland	Project: Hisense - SSF	
4703 Tidewater Ave Ste B	Project Number: 575-1604	**Reported:**
Oakland CA, 94601	Project Manager: Frank Poss	01/20/20 15:15

Volatile Organic Compounds by EPA Method 8260B - Quality Control

SunStar Laboratories, Inc.

Analyte	Result	Reporting Limit	Units	Spike Level	Source Result	%REC	%REC Limits	RPD	RPD Limit	Notes
Batch 0011518 - EPA 5030 GCMS										
LCS (0011518-BS1)				Prepared: 01/15/20 Analyzed: 01/16/20						
Chlorobenzene	55.1	1.0	ug/l	50.0		110	79.3-117			
1,1-Dichloroethene	39.7	1.0	"	50.0		79.3	68.3-130			
Trichloroethene	48.2	1.0	"	50.0		96.4	81.8-130			
Benzene	45.3	0.50	"	50.0		90.6	79.9-118			
Toluene	48.0	0.50	"	50.0		96.0	78.7-116			
Surrogate: 4-Bromofluorobenzene	*48.7*		*"*	*50.0*		*97.5*	*84.2-108*			
Surrogate: Dibromofluoromethane	*44.4*		*"*	*50.0*		*88.8*	*71.5-128*			
Surrogate: Toluene-d8	*51.0*		*"*	*50.0*		*102*	*92.6-108*			
LCS Dup (0011518-BSD1)				Prepared & Analyzed: 01/15/20						
Chlorobenzene	48.5	1.0	ug/l	50.0		97.0	79.3-117	12.8	20	
1,1-Dichloroethene	38.5	1.0	"	50.0		76.9	68.3-130	3.05	20	
Trichloroethene	43.6	1.0	"	50.0		87.2	81.8-130	9.98	20	
Benzene	42.8	0.50	"	50.0		85.6	79.9-118	5.58	20	
Toluene	43.3	0.50	"	50.0		86.7	78.7-116	10.2	20	
Surrogate: 4-Bromofluorobenzene	*50.3*		*"*	*50.0*		*101*	*84.2-108*			
Surrogate: Dibromofluoromethane	*51.0*		*"*	*50.0*		*102*	*71.5-128*			
Surrogate: Toluene-d8	*50.8*		*"*	*50.0*		*102*	*92.6-108*			

SunStar Laboratories, Inc.

The results in this report apply to the samples analyzed in accordance with the chain of custody document. This analytical report must be reproduced in its entirety.

Mike Jaroudi, Project Manager

SunStar Laboratories, Inc.
Providing Quality Analytical Services Nationwide

25712 Commercentre Drive
Lake Forest, California 92630
949.297.5020 Phone
949.297.5027 Fax

PSI -- Oakland	Project: Hisense - SSF	
4703 Tidewater Ave Ste B	Project Number: 575-1604	**Reported:**
Oakland CA, 94601	Project Manager: Frank Poss	01/20/20 15:15

PAH compounds by Semivolatile GCMS - Quality Control

SunStar Laboratories, Inc.

Analyte	Result	Reporting Limit	Units	Spike Level	Source Result	%REC	%REC Limits	RPD	RPD Limit	Notes
Batch 0011018 - EPA 3510C GCMS/ECD										
Blank (0011018-BLK1)				Prepared: 01/10/20 Analyzed: 01/14/20						
Acenaphthene	ND	300	ug/kg							
Acenaphthylene	ND	300	"							
Anthracene	ND	300	"							
Benzo (a) anthracene	ND	300	"							
Benzo (b) fluoranthene	ND	300	"							
Benzo (k) fluoranthene	ND	300	"							
Benzo (g,h,i) perylene	ND	1000	"							
Benzo (a) pyrene	ND	300	"							
Chrysene	ND	300	"							
Dibenz (a,h) anthracene	ND	300	"							
Fluoranthene	ND	300	"							
Fluorene	ND	300	"							
Indeno (1,2,3-cd) pyrene	ND	300	"							
Naphthalene	ND	300	"							
Phenanthrene	ND	300	"							
Pyrene	ND	300	"							
Surrogate: Terphenyl-dl4	*3590*		*"*	*3330*		*108*	*29.1-130*			
LCS (0011018-BS1)				Prepared: 01/10/20 Analyzed: 01/14/20						
Acenaphthene	2250	300	ug/kg	3320		67.8	50-130			
Pyrene	1920	300	"	3320		57.9	41.1-83.5			
Surrogate: Terphenyl-dl4	*3440*		*"*	*3320*		*103*	*29.1-130*			
LCS Dup (0011018-BSD1)				Prepared: 01/10/20 Analyzed: 01/14/20						
Acenaphthene	2210	300	ug/kg	3320		66.5	50-130	2.06	31	
Pyrene	1870	300	"	3320		56.3	41.1-83.5	2.84	30	
Surrogate: Terphenyl-dl4	*3320*		*"*	*3320*		*99.8*	*29.1-130*			

SunStar Laboratories, Inc.

The results in this report apply to the samples analyzed in accordance with the chain of custody document. This analytical report must be reproduced in its entirety.

Mike Jaroudi, Project Manager

SunStar Laboratories, Inc.
Providing Quality Analytical Services Nationwide

25712 Commercentre Drive
Lake Forest, California 92630
949.297.5020 Phone
949.297.5027 Fax

PSI -- Oakland	Project: Hisense - SSF	
4703 Tidewater Ave Ste B	Project Number: 575-1604	**Reported:**
Oakland CA, 94601	Project Manager: Frank Poss	01/20/20 15:15

Notes and Definitions

S-MS	Surrogate recovery outside of acceptance window confirmed as matrix effect by analysis of MS/MSD on this sample.
SGEL	Sample extract was cleaned up with silica gel prior to analysis.
RE-01	Sample contained analytes with concentrations above calibration limits and was rerun at a dilution.
R-07	Reporting limit for this compound(s) has been raised to account for dilution necessary due to high levels of interfering compound(s) and/or matrix affect.
QM-13	Spike recovery for this analyte was bias high in the LCS and/or MS/MSD. Instrument blank, method blank and all samples were ND. No negative impact on data is expected.
QM-06	Due to noted non-homogeneity of the QC sample matrix, the MS/MSD did not provide reliable results for accuracy and precision. Sample results for the QC batch were accepted based on LCS/LCSD percent recoveries and RPD values.
QM-05	The spike recovery was outside acceptance limits for the MS and/or MSD due to possible matrix interference. The LCS was within acceptance criteria. The data is acceptable as no negative impact on data is expected.
QM-01	The % recovery is outside of established control limits due to matrix interference and/or sample dilution due to matrix effect. The batch was accepted based on acceptable LCS recovery.
C-06	Presence of analyte in sample suspected as common laboratory contaminant, which was also found in the method blank.
B-03	Analyte present in blank due to being a common laboratory contaminant.
DET	Analyte DETECTED
ND	Analyte NOT DETECTED at or above the reporting limit
NR	Not Reported
dry	Sample results reported on a dry weight basis
RPD	Relative Percent Difference

SunStar Laboratories, Inc.

The results in this report apply to the samples analyzed in accordance with the chain of custody document. This analytical report must be reproduced in its entirety.

Mike Jaroudi, Project Manager

SunStar Laboratories
25712 Commercentre Drive, Lake Forest, CA 92630
949-297-5020

Chain of Custody Record

Client: INTERTEK - PSI
Address: 4703 TIDEWATER AVENUE OAKLAND, CA 94601
Phone: 510 434 8200 Fax:
Project Manager: FRANK POSS

Date: 1/9/20 Page: 1 Of 6
Project Name: HISENSE-SSF
Collector: Z. JACO Client Project #: 575-1604
Batch #: T201056 EDF #:

Sample ID	Date Sampled	Time	Sample Type	Container Type	8260	8260 + OXY (VOCs)	8260 BTEX, OXY only	8270 (PAHs)	8021 BTEX	8015M (gasoline)	8015M (diesel)	8015M Ext./Carbon Chain (TPH-S)	6010/7000 Title 22 Metals (17)	6020 ICP-MS Metals	6010 LEAD ONLY	8081 PEST	8082 PCBs	Laboratory ID #	Comments/Preservative	Total # of containers
B-1-1' (6P1)	1/8/20	13:00	SOIL	TUBE											✓			01		
B-1-2' (6P2)	1/8/20	13:00	SOIL	TUBE											✓			02		
B-1-4' (6P3)	1/8/20	13:00	SOIL	TUBE											✓			03		
B-2-1' (6P1)	1/8/20	13:15	SOIL	TUBE											✓			04		
B-2-2' (6P2)	1/8/20	13:15	SOIL	TUBE											✓			05		
B-2-4' (6P3)	1/8/20	13:15	SOIL	TUBE											✓			06		
B-3-1' (6P1)	1/8/20	13:25	SOIL	TUBE											✓			07		
B-3-2' (6P2)	1/8/20	13:25	SOIL	TUBE											✓			08		
B-3-4' (6P3)	1/8/20	13:25	SOIL	TUBE											✓			09		
B-4-1' (6P1)	1/8/20	13:45	SOIL	TUBE											✓			10		
B-4-2' (6P2)	1/8/20	13:45	SOIL	TUBE											✓			11		
B-4-4' (6P3)	1/8/20	13:45	SOIL	TUBE											✓			12		
B-5-1' (6P1)	1/8/20	13:55	SOIL	TUBE											✓			13		
B-5-2' (6P2)	1/8/20	13:55	SOIL	TUBE											✓			14		
B-5-4' (6P3)	1/8/20	13:55	SOIL	TUBE											✓			15		

Relinquished by: (signature)	Date / Time	Received by: (signature)	Date / Time
[signature]	1/9/20 16:25		
GSO	1/10/20 8:39	[signature]	1/10/20 8:39

Total # of containers
Chain of Custody seals Y/N/NA
Seals intact? Y/N/NA
Received good condition/cold 2.3°C

Notes

Turn around time: STD

Sample disposal Instructions: Disposal @ $2.00 each ____ Return to client ____ Pickup ____

GLS TRACKING # 546404029

COC 172933

SunStar Laboratories
25712 Commercentre Drive, Lake Forest, CA 92630
949-297-5020

Chain of Custody Record

Client: INTERTEK-PSI
Address: 4903 TIDEWATER AVENUE OAKLAND, CA 94601
Phone: 510 434 9200 Fax:
Project Manager: FRANK POSS

Date: 1/9/20 Page: 2 Of 6
Project Name: Hisense-SSF
Collector: Z. Jaco Client Project #: 575-1604
Batch #: T201056 EDF #:

Sample ID	Date Sampled	Time	Sample Type	Container Type	8260	8260 + OXY (VOCs)	8260 BTEX, OXY only	8270 (PAHs)	8021 BTEX	8015M (gasoline)	8015M (diesel)	8015M Ext./Carbon Chain TPH-S	6010/7000 Title 22 Metals (17)	6020 ICP-MS Metals	6010 LEAD ONLY	8081 PEST	8082 PCB's	Laboratory ID #	Comments/Preservative	Total # of containers
B-6-1' (6P1)	1/8/20	14:10	SOIL	TUBE		/		/				/	/			/	/	16		
B-6-2' (6P2)	1/8/20	14:10													/			17		
B-6-4' (6P3)	1/8/20	14:10													/			18		
B-7-1' (6P1)	1/8/20	14:30													/			19		
B-7-2' (6P2)	1/8/20	14:30													/			20		
B-7-4' (6P3)	1/8/20	14:30													/			21		
B-8-1' (6P1)	1/8/20	15:05													/			22		
B-8-2' (6P2)	1/8/20	15:05													/			23		
B-8-4' (6P3)	1/8/20	15:05													/			24		
B-9-1' (6P1)	1/8/20	14:50													/			25		
B-9-2' (6P2)	1/8/20	14:50													/			26		
B-9-4' (6P3)	1/8/20	14:50													/			27		
B-10-1' (6P1)	1/8/20 (1/9)	7:50													/			28		
B-10-2' (6P2)	1/8/20 (1/9)	7:50													/			29		
B-10-4' (6P3)	1/9/20 (1/9)	7:50													/			30		

Relinquished by: (signature)	Date / Time	Received by: (signature)	Date / Time
Zack Jaco	1/9/20 18:25		
GSO	1-10-20 8:39	[signature]	1-10-20 8:39

Total # of containers
Chain of Custody seals Y/N/NA
Seals intact? Y/N/NA
Received good condition/cold 2.3°C

Notes

Turn around time: STD

Sample disposal Instructions: Disposal @ $2.00 each ____ Return to client ____ Pickup ____

COC 172932

GLS TRACKING # 546404029

SunStar Laboratories

25712 Commercentre Drive, Lake Forest, CA 92630
949-297-5020

Chain of Custody Record

Client: Intertek
Address: 4703 Tidewater Ave, ste B, Oakland, Ca
Phone: (510) 434-9200 Fax:
Project Manager: Frank Poss

Date: 1/9/20 Page: 3 Of 6
Project Name: Hisense - SSF
Collector: Z. Jaco Client Project #: 575-1604
Batch #: T201056 EDF #:

Sample ID	Date Sampled	Time	Sample Type	Container Type	8260	8260 + OXY (VOCs)	8260 BTEX, OXY only	8270 (PAHs)	8021 BTEX	8015M (gasoline)	8015M (diesel)	8015M Ext./Carbon Chain TPH-S	6010/7000 Title 22 Metals (17)	6020 ICP-MS Metals	6010 LEAD ONLY	8081 PEST	8082 PCBs	Laboratory ID #	Comments/Preservative	Total # of containers
B-11-1' (GP1)	1/8/20	8:25	SOIL	TUBE		/		/				/	/			/	/	31		
B-11-2' (GP2)	1/8/20	8:25													/			32		
B-11-4' (GP3)	1/8/20	8:25													/			33		
B-12-1' (GP1)	1/9/20	12:20													/			34		
B-12-2' (GP2)	1/9/20	12:20													/			35		
B-12-4' (GP3)	1/9/20	12:20													/			36		
B-13-1' (GP1)	1/8/20	16:00													/			37		
B-13-2' (GP2)	1/8/20	16:00													/			38		
B-13-4' (GP3)	1/8/20	16:00													/			39		
B-14-1' (GP1)	1/9/20	12:10													/			40		
B-14-2' (GP2)	1/9/20	12:10													/			41		
B-14-4' (GP3)	1/9/20	12:10													/			42		
B-15-1' (GP1)	1/9/20	11:45				/		/				/	/			/	/	43		
B-15-2' (GP2)	1/9/20	11:45													/			44		
B-15-4' (GP3)	1/9/20	11:45													/			45		

Relinquished by: (signature)	Date / Time	Received by: (signature)	Date / Time
[signature]	1/9/20 18:25		
GSO	1-10-20 8:39	[signature]	1-10-20 8:39

Total # of containers
Chain of Custody seals Y/N/NA
Seals intact? Y/N/NA
Received good condition/cold 2.3°C

Turn around time: STD

Notes

Sample disposal Instructions: Disposal @ $2.00 each ____ Return to client ____ Pickup ____

COC 172936

GLS # 5464040 29

SunStar Laboratories

25712 Commercentre Drive, Lake Forest, CA 92630
949-297-5020

Chain of Custody Record

Client: Intertek
Address: 4703 Tidewater Ave, Ste B, Oakland, Ca
Phone: (510) 434-9200 Fax:
Project Manager: Frank Poss

Date: 1/9/20 Page: 4 Of 6
Project Name: Hisense - SJF
Collector: Z. Jaco Client Project #: 575-11604
Batch #: T201056 EDF #:

Sample ID	Date Sampled	Time	Sample Type	Container Type	8260	8260 + OXY (VOCs)	8260 BTEX, OXY only	8270 (PAHs)	8021 BTEX	8015M (gasoline)	8015M (diesel)	8015M Ext./Carbon Chain TPH-S	6010/7000 Title 22 Metals (17)	6020 ICP-MS Metals	6010 LEAD ONLY	8081 PEST	8082 PCBs	Laboratory ID #	Comments/Preservative	Total # of containers
B-16-1' (6P1)	1/9/20	11:00	Soil	Tube											/			46		
B-16-2' (6P2)	1/9/20	11:00													/			47		
~~B-16-4'~~ (6P3)	1/9/20	11:00													/			~~48~~		
B-17-1' (6P1)	1/8/20	9:10													/			~~49~~	48	
B-17-2' (6P2)	1/8/20	9:10													/			~~50~~	49	
B-17-4' (6P3)	1/8/20	9:10													/			~~51~~	50	
B-18-1' (6P1)	1/8/20	9:40													/			~~52~~	51	
B-18-2' (6P2)	1/8/20	9:40													/			~~53~~	52	
B-18-4' (6P3)	1/8/20	9:40													/			~~54~~	53	
B-19-1' (6P1)	1/9/20	10:00													/			~~55~~	54	
B-19-2' (6P2)	1/9/20	10:00													/			~~56~~	55	
B-19-4' (6P3)	1/9/20	10:00													/			~~57~~	56	
B-20-1' (6P1)	1/9/20	9:40													/			~~58~~	57	
B-20-2' (6P2)	1/9/20	9:40													/			~~59~~	58	
B-20-4' (6P3)	1/9/20	9:40													/			~~60~~	59	

Relinquished by: (signature)	Date / Time	Received by: (signature)	Date / Time
Zack Jaco	1/9/20 18:25		
GSO	1-10-20 8:39	[signature]	1-10-20 8:39

Total # of containers
Chain of Custody seals Y/N/NA
Seals intact? Y/N/NA
Received good condition/cold 2.3°C

Notes

Turn around time: STD

Sample disposal Instructions: Disposal @ $2.00 each ____ Return to client ____ Pickup ____

COC 172937

GLS #546404029

SunStar Laboratories

25712 Commercentre Drive, Lake Forest, CA 92630
949-297-5020

Chain of Custody Record

Client: Inter tek
Address: 4703 Tidewater Ave, ste B, Oakland, Ca
Phone: (510) 434-9200 Fax:
Project Manager: Frank Poso

Date: 1/9/20 Page: 5 Of 10
Project Name: Hisense - SSF
Collector: Z. Jaco Client Project #: 575-1604
Batch #: T201056 EDF #:

Sample ID	Date Sampled	Time	Sample Type	Container Type	8260	8260 + OXY (VOCs)	8260 BTEX, OXY only	8270 (PAHs)	8021 BTEX	8015M (gasoline)	8015M (diesel)	8015M Ext./Carbon Chain TPHs	6010/7000 Title 22 Metals (17)	6020 ICP-MS Metals	6010 LEAD ONLY	8081 PEST	8082 PCBs	Laboratory ID #	Comments/Preservative	Total # of containers
B-21-1' (6P1)	1/9/20	9:30	Soil	Tube											/			~~61~~	60	
B-21-2' (6P2)	1/9/20	9:30													/			~~62~~	61	
B-21-4' (6P3)	1/9/20	9:30													/			~~63~~	62	
B-22-1' (6P1)	1/9/20	9:00													/			~~64~~	63	
B-22-2' (6P2)	1/9/20	9:00													/			~~65~~	64	
B-22-4' (6P3)	1/9/20	9:00													/			~~66~~	65	
B-23-1' (6P1)	1/9/20	8:45													/			~~67~~	66	
B-23-2' (6P2)	1/9/20	8:45													/			~~68~~	67	
B-23-4' (6P3)	1/9/20	8:45													/			~~69~~	68	
B-24-1' (6P1)	1/9/20	8:20													/			~~70~~	69	
B-24-2' (6P2)	1/9/20	8:20													/			~~71~~	70	
B-24-4' (6P3)	1/9/20	8:20													/			~~72~~	71	
B-25-1' (6P1)	1/8/20	11:00				/		/				/	/			/	/	~~73~~	72	
B-25-2' (6P2)	1/8/20	11:00													/			~~74~~	73	
B-25-4' (6P3)	1/8/20	11:00													/			~~75~~	74	

Relinquished by: (signature)	Date / Time	Received by: (signature)	Date / Time
Zach Jaco	1/9/20 18:25		
GSO	1-10-20 8:39	[signature]	1-10-20 8:39

Total # of containers
Chain of Custody seals Y/N/NA
Seals intact? Y/N/NA
Received good condition/cold 2.3°C

Notes

Turn around time: STD

Sample disposal Instructions: Disposal @ $2.00 each ____ Return to client ____ Pickup ____

COC 172938

GLS # 546404029

SunStar Laboratories

25712 Commercentre Drive, Lake Forest, CA 92630
949-297-5020

Chain of Custody Record

Client: Intertek
Address: 4703 Tidewater Ave, Ste B, Oakland, Ca
Phone: (510)434-9200 Fax:
Project Manager: Frank Poss

Date: 1/9/20 Page: 6 Of 6
Project Name: Hisense - SSF
Collector: Z. Jacob Client Project #: 575-1604
Batch #: T201056 EDF #:

Sample ID	Date Sampled	Time	Sample Type	Container Type	8260	8260 + OXY (VOCs)	8260 BTEX, OXY only	8270	8021 BTEX	8015M (gasoline)	8015M (diesel)	8015M Ext./Carbon Chain	6010/7000 Title 22 Metals	6020 ICP-MS Metals				Laboratory ID #	Comments/Preservative	Total # of containers
B1	1/9/20	1400	water	VOAs Jars		/						/	/					~~76~~	75	
B5	↓	1345	↓	↓		/						/	/					~~77~~	76	
B12	↓	1430	↓	↓		/						/	/					~~78~~	77	

Relinquished by: (signature)	Date / Time	Received by: (signature)	Date / Time
Zach Jacob	1/9/20 18:25		
GSO	1-10-20 8:39	[signature]	1-10-20 8:39

Total # of containers
Chain of Custody seals Y/N/NA
Seals intact? Y/N/NA
Received good condition/cold 2.3°C

Notes: Lab needs to Filter & Preserve

Turn around time: STD

Sample disposal Instructions: Disposal @ $2.00 each ____ Return to client ____ Pickup ____

COC 172939

GLS # 5464040029

SunStar Laboratories, Inc.
PROVIDING QUALITY ANALYTICAL SERVICES NATIONWIDE

SAMPLE RECEIVING REVIEW SHEET

Batch/Work Order #: T201056

Client Name: PSI - OAKLAND

Project: HISENSE - SSF

Delivered by: ☐ Client ☐ SunStar Courier ☒ GSO ☐ FedEx ☐ Other

If Courier, Received by:

Date/Time Courier Received:

Lab Received by: SUNNY

Date/Time Lab Received: 1-10-20 / 8:39

Total number of coolers received: 1 Thermometer ID: SC-1 Calibration due : 6/27/20

Temperature:	Cooler #1 1.1	°C +/- the CF (+ 1.2°C)	= 2.3	°C corrected temperature
Temperature:	Cooler #2	°C +/- the CF (+ 1.2°C)	=	°C corrected temperature
Temperature:	Cooler #3	°C +/- the CF (+ 1.2°C)	=	°C corrected temperature

Temperature criteria = ≤ 6°C (no frozen containers)	Within criteria?	☒ **Yes** ☐ **No**
If NO:		
Samples received on ice?	☐ Yes	☐ **No → Complete Non-Conformance Sheet**
If on ice, samples received same day collected?	☐ Yes → Acceptable	☐ **No → Complete Non-Conformance Sheet**

Custody seals intact on cooler/sample	☐ Yes	☐ No*	☒ N/A
Sample containers intact	☒ Yes	☐ No*	
Sample labels match Chain of Custody IDs	☒ Yes	☐ No*	
Total number of containers received match COC	☒ Yes	☐ No*	
Proper containers received for analyses requested on COC	☒ Yes	☐ No*	
Proper preservative indicated on COC/containers for analyses requested	☒ Yes	☐ No*	☐ N/A
Complete shipment received in good condition with correct temperatures, containers, labels, volumes preservatives and within method specified holding times	☒ **Yes**	☐ **No***	

* Complete Non-Conformance Receiving Sheet if checked

Cooler/Sample Review - Initials and date: SL 1-10-20

Comments:

(949) 297-5020 ■ www.sunstarlabs.com ■ 25712 Commercentre Drive ■ Lake Forest, CA 92630

SunStar Laboratories, Inc.
PROVIDING QUALITY ANALYTICAL SERVICES NATIONWIDE

Printed: 1/10/2020 10:48:00AM

WORK ORDER

T201056

Client:	**PSI -- Oakland**	**Project Manager:**	**Mike Jaroudi**
Project:	**Hisense - SSF**	**Project Number:**	**575-1604**

Report To:
PSI -- Oakland
Frank Poss
4703 Tidewater Ave Ste B
Oakland, CA 94601

Date Due:	01/17/20 17:00 (5 day TAT)		
Received By:	Sunny Lounethone	Date Received:	01/10/20 08:39
Logged In By:	Sunny Lounethone	Date Logged In:	01/10/20 09:24

Samples Received at:	**2.3°C**		
Custody Seals	No	Received On Ice	Yes
Containers Intact	Yes		
COC/Labels Agree	Yes		
Preservation Confir	Yes		

Analysis	Due	TAT	Expires	Comments
T201056-01 B-1-1 [Soil] Sampled 01/08/20 13:00 (GMT-08:00) Pacific Time (US &				
6010 Pb	01/17/20 15:00	5	07/06/20 13:00	
T201056-02 B-1-2 [Soil] Sampled 01/08/20 13:00 (GMT-08:00) Pacific Time (US &				
6010 Pb	01/17/20 15:00	5	07/06/20 13:00	
T201056-03 B-1-4 [Soil] Sampled 01/08/20 13:00 (GMT-08:00) Pacific Time (US &				
6010 Pb	01/17/20 15:00	5	07/06/20 13:00	
T201056-04 B-2-1 [Soil] Sampled 01/08/20 13:15 (GMT-08:00) Pacific Time (US &				
6010 Pb	01/17/20 15:00	5	07/06/20 13:15	
T201056-05 B-2-2 [Soil] Sampled 01/08/20 13:15 (GMT-08:00) Pacific Time (US &				
6010 Pb	01/17/20 15:00	5	07/06/20 13:15	
T201056-06 B-2-4 [Soil] Sampled 01/08/20 13:15 (GMT-08:00) Pacific Time (US &				
6010 Pb	01/17/20 15:00	5	07/06/20 13:15	
T201056-07 B-3-1 [Soil] Sampled 01/08/20 13:25 (GMT-08:00) Pacific Time (US &				
6010 Pb	01/17/20 15:00	5	07/06/20 13:25	

SunStar Laboratories, Inc.
PROVIDING QUALITY ANALYTICAL SERVICES NATIONWIDE

WORK ORDER

T201056

Client: PSI -- Oakland
Project: Hisense - SSF
Project Manager: Mike Jaroudi
Project Number: 575-1604

Analysis	Due	TAT	Expires	Comments
T201056-08 B-3-2 [Soil] Sampled 01/08/20 13:25 (GMT-08:00) Pacific Time (US &				
6010 Pb	01/17/20 15:00	5	07/06/20 13:25	
T201056-09 B-3-4 [Soil] Sampled 01/08/20 13:25 (GMT-08:00) Pacific Time (US &				
6010 Pb	01/17/20 15:00	5	07/06/20 13:25	
T201056-10 B-4-1 [Soil] Sampled 01/08/20 13:45 (GMT-08:00) Pacific Time (US &				
6010 Pb	01/17/20 15:00	5	07/06/20 13:45	
T201056-11 B-4-2 [Soil] Sampled 01/08/20 13:45 (GMT-08:00) Pacific Time (US &				
6010 Pb	01/17/20 15:00	5	07/06/20 13:45	
T201056-12 B-4-4 [Soil] Sampled 01/08/20 13:45 (GMT-08:00) Pacific Time (US &				
6010 Pb	01/17/20 15:00	5	07/06/20 13:45	
T201056-13 B-5-1 [Soil] Sampled 01/08/20 13:55 (GMT-08:00) Pacific Time (US &				
6010 Pb	01/17/20 15:00	5	07/06/20 13:55	
T201056-14 B-5-2 [Soil] Sampled 01/08/20 13:55 (GMT-08:00) Pacific Time (US &				
6010 Pb	01/17/20 15:00	5	07/06/20 13:55	
T201056-15 B-5-4 [Soil] Sampled 01/08/20 13:55 (GMT-08:00) Pacific Time (US &				
6010 Pb	01/17/20 15:00	5	07/06/20 13:55	
T201056-16 B-6-1 [Soil] Sampled 01/08/20 14:10 (GMT-08:00) Pacific Time (US &				
6010 Title 22	01/17/20 15:00	5	07/06/20 14:10	
8015 TPH-CC SGT	01/17/20 15:00	5	01/22/20 14:10	
8081 Pesticides	01/17/20 15:00	5	01/22/20 14:10	
8082 PCB	01/17/20 15:00	5	01/22/20 14:10	
8260+OXY	01/17/20 15:00	5	01/22/20 14:10	
8270C PAH	01/17/20 15:00	5	01/22/20 14:10	

SunStar Laboratories, Inc.
PROVIDING QUALITY ANALYTICAL SERVICES NATIONWIDE

WORK ORDER

T201056

Client: PSI -- Oakland
Project: Hisense - SSF
Project Manager: Mike Jaroudi
Project Number: 575-1604

Analysis	Due	TAT	Expires	Comments
T201056-17 B-6-2 [Soil] Sampled 01/08/20 14:10 (GMT-08:00) Pacific Time (US &				
6010 Pb	01/17/20 15:00	5	07/06/20 14:10	
T201056-18 B-6-4 [Soil] Sampled 01/08/20 14:10 (GMT-08:00) Pacific Time (US &				
6010 Pb	01/17/20 15:00	5	07/06/20 14:10	
T201056-19 B-7-1 [Soil] Sampled 01/08/20 14:30 (GMT-08:00) Pacific Time (US &				
6010 Pb	01/17/20 15:00	5	07/06/20 14:30	
T201056-20 B-7-2 [Soil] Sampled 01/08/20 14:30 (GMT-08:00) Pacific Time (US &				
6010 Pb	01/17/20 15:00	5	07/06/20 14:30	
T201056-21 B-7-4 [Soil] Sampled 01/08/20 14:30 (GMT-08:00) Pacific Time (US &				
6010 Pb	01/17/20 15:00	5	07/06/20 14:30	
T201056-22 B-8-1 [Soil] Sampled 01/08/20 15:05 (GMT-08:00) Pacific Time (US &				
6010 Pb	01/17/20 15:00	5	07/06/20 15:05	
T201056-23 B-8-2 [Soil] Sampled 01/08/20 15:05 (GMT-08:00) Pacific Time (US &				
6010 Pb	01/17/20 15:00	5	07/06/20 15:05	
T201056-24 B-8-4 [Soil] Sampled 01/08/20 15:05 (GMT-08:00) Pacific Time (US &				
6010 Pb	01/17/20 15:00	5	07/06/20 15:05	
T201056-25 B-9-1 [Soil] Sampled 01/08/20 14:50 (GMT-08:00) Pacific Time (US &				
6010 Pb	01/17/20 15:00	5	07/06/20 14:50	
T201056-26 B-9-2 [Soil] Sampled 01/08/20 14:50 (GMT-08:00) Pacific Time (US &				
6010 Pb	01/17/20 15:00	5	07/06/20 14:50	
T201056-27 B-9-4 [Soil] Sampled 01/08/20 14:50 (GMT-08:00) Pacific Time (US &				
6010 Pb	01/17/20 15:00	5	07/06/20 14:50	

SunStar Laboratories, Inc.
PROVIDING QUALITY ANALYTICAL SERVICES NATIONWIDE

WORK ORDER

T201056

Client: PSI -- Oakland
Project: Hisense - SSF
Project Manager: Mike Jaroudi
Project Number: 575-1604

Analysis	Due	TAT	Expires	Comments
T201056-28 B-10-1 [Soil] Sampled 01/09/20 07:50 (GMT-08:00) Pacific Time (US &				
6010 Pb	01/17/20 15:00	5	07/07/20 07:50	
T201056-29 B-10-2 [Soil] Sampled 01/09/20 07:50 (GMT-08:00) Pacific Time (US &				
6010 Pb	01/17/20 15:00	5	07/07/20 07:50	
T201056-30 B-10-4 [Soil] Sampled 01/09/20 07:50 (GMT-08:00) Pacific Time (US &				
6010 Pb	01/17/20 15:00	5	07/07/20 07:50	
T201056-31 B-11-1 [Soil] Sampled 01/08/20 08:25 (GMT-08:00) Pacific Time (US &				
6010 Title 22	01/17/20 15:00	5	07/06/20 08:25	
8015 TPH-CC SGT	01/17/20 15:00	5	01/22/20 08:25	
8081 Pesticides	01/17/20 15:00	5	01/22/20 08:25	
8082 PCB	01/17/20 15:00	5	01/22/20 08:25	
8260+OXY	01/17/20 15:00	5	01/22/20 08:25	
8270C PAH	01/17/20 15:00	5	01/22/20 08:25	
T201056-32 B-11-2 [Soil] Sampled 01/08/20 08:25 (GMT-08:00) Pacific Time (US &				
6010 Pb	01/17/20 15:00	5	07/06/20 08:25	
T201056-33 B-11-4 [Soil] Sampled 01/08/20 08:25 (GMT-08:00) Pacific Time (US &				
6010 Pb	01/17/20 15:00	5	07/06/20 08:25	
T201056-34 B-12-1 [Soil] Sampled 01/09/20 12:20 (GMT-08:00) Pacific Time (US &				
6010 Pb	01/17/20 15:00	5	07/07/20 12:20	
T201056-35 B-12-2 [Soil] Sampled 01/09/20 12:20 (GMT-08:00) Pacific Time (US &				
6010 Pb	01/17/20 15:00	5	07/07/20 12:20	
T201056-36 B-12-4 [Soil] Sampled 01/09/20 12:20 (GMT-08:00) Pacific Time (US &				
6010 Pb	01/17/20 15:00	5	07/07/20 12:20	

SunStar Laboratories, Inc.
PROVIDING QUALITY ANALYTICAL SERVICES NATIONWIDE

WORK ORDER

T201056

Client: PSI -- Oakland
Project: Hisense - SSF
Project Manager: Mike Jaroudi
Project Number: 575-1604

Analysis	Due	TAT	Expires	Comments
T201056-37 B-13-1 [Soil] Sampled 01/08/20 16:00 (GMT-08:00) Pacific Time (US &				
6010 Pb	01/17/20 15:00	5	07/06/20 16:00	
T201056-38 B-13-2 [Soil] Sampled 01/08/20 16:00 (GMT-08:00) Pacific Time (US &				
6010 Pb	01/17/20 15:00	5	07/06/20 16:00	
T201056-39 B-13-4 [Soil] Sampled 01/08/20 16:00 (GMT-08:00) Pacific Time (US &				
6010 Pb	01/17/20 15:00	5	07/06/20 16:00	
T201056-40 B-14-1 [Soil] Sampled 01/09/20 12:10 (GMT-08:00) Pacific Time (US &				
6010 Pb	01/17/20 15:00	5	07/07/20 12:10	
T201056-41 B-14-2 [Soil] Sampled 01/09/20 12:10 (GMT-08:00) Pacific Time (US &				
6010 Pb	01/17/20 15:00	5	07/07/20 12:10	
T201056-42 B-14-4 [Soil] Sampled 01/09/20 12:10 (GMT-08:00) Pacific Time (US &				
6010 Pb	01/17/20 15:00	5	07/07/20 12:10	
T201056-43 B-15-1 [Soil] Sampled 01/09/20 11:45 (GMT-08:00) Pacific Time (US &				
6010 Title 22	01/17/20 15:00	5	07/07/20 11:45	
8015 TPH-CC SGT	01/17/20 15:00	5	01/23/20 11:45	
8081 Pesticides	01/17/20 15:00	5	01/23/20 11:45	
8082 PCB	01/17/20 15:00	5	01/23/20 11:45	
8260+OXY	01/17/20 15:00	5	01/23/20 11:45	
8270C PAH	01/17/20 15:00	5	01/23/20 11:45	
T201056-44 B-15-2 [Soil] Sampled 01/09/20 11:45 (GMT-08:00) Pacific Time (US &				
6010 Pb	01/17/20 15:00	5	07/07/20 11:45	
T201056-45 B-15-4 [Soil] Sampled 01/09/20 11:45 (GMT-08:00) Pacific Time (US &				
6010 Pb	01/17/20 15:00	5	07/07/20 11:45	

SunStar Laboratories, Inc.
PROVIDING QUALITY ANALYTICAL SERVICES NATIONWIDE

WORK ORDER

T201056

Client:	**PSI -- Oakland**	**Project Manager:**	**Mike Jaroudi**
Project:	**Hisense - SSF**	**Project Number:**	**575-1604**

Analysis	Due	TAT	Expires	Comments
T201056-46 B-16-1 [Soil] Sampled 01/09/20 11:00 (GMT-08:00) Pacific Time (US &				
6010 Pb	01/17/20 15:00	5	07/07/20 11:00	
T201056-47 B-16-2 [Soil] Sampled 01/09/20 11:00 (GMT-08:00) Pacific Time (US &				
6010 Pb	01/17/20 15:00	5	07/07/20 11:00	
T201056-48 B-17-1 [Soil] Sampled 01/08/20 09:10 (GMT-08:00) Pacific Time (US &				
6010 Pb	01/17/20 15:00	5	07/06/20 09:10	
T201056-49 B-17-2 [Soil] Sampled 01/08/20 09:10 (GMT-08:00) Pacific Time (US &				
6010 Pb	01/17/20 15:00	5	07/06/20 09:10	
T201056-50 B-17-4 [Soil] Sampled 01/08/20 09:10 (GMT-08:00) Pacific Time (US &				
6010 Pb	01/17/20 15:00	5	07/06/20 09:10	
T201056-51 B-18-1 [Soil] Sampled 01/08/20 09:40 (GMT-08:00) Pacific Time (US &				
6010 Pb	01/17/20 15:00	5	07/06/20 09:40	
T201056-52 B-18-2 [Soil] Sampled 01/08/20 09:40 (GMT-08:00) Pacific Time (US &				
6010 Pb	01/17/20 15:00	5	07/06/20 09:40	
T201056-53 B-18-4 [Soil] Sampled 01/08/20 09:40 (GMT-08:00) Pacific Time (US &				
6010 Pb	01/17/20 15:00	5	07/06/20 09:40	
T201056-54 B-19-1 [Soil] Sampled 01/09/20 10:00 (GMT-08:00) Pacific Time (US &				
6010 Pb	01/17/20 15:00	5	07/07/20 10:00	
T201056-55 B-19-2 [Soil] Sampled 01/09/20 10:00 (GMT-08:00) Pacific Time (US &				
6010 Pb	01/17/20 15:00	5	07/07/20 10:00	
T201056-56 B-19-4 [Soil] Sampled 01/09/20 10:00 (GMT-08:00) Pacific Time (US &				
6010 Pb	01/17/20 15:00	5	07/07/20 10:00	

SunStar Laboratories, Inc.
PROVIDING QUALITY ANALYTICAL SERVICES NATIONWIDE

WORK ORDER

T201056

Client:	**PSI -- Oakland**	**Project Manager:**	**Mike Jaroudi**
Project:	**Hisense - SSF**	**Project Number:**	**575-1604**

Analysis	Due	TAT	Expires	Comments
T201056-57 B-20-1 [Soil] Sampled 01/09/20 09:40 (GMT-08:00) Pacific Time (US &				
6010 Pb	01/17/20 15:00	5	07/07/20 09:40	
T201056-58 B-20-2 [Soil] Sampled 01/09/20 09:40 (GMT-08:00) Pacific Time (US &				
6010 Pb	01/17/20 15:00	5	07/07/20 09:40	
T201056-59 B-20-4 [Soil] Sampled 01/09/20 09:40 (GMT-08:00) Pacific Time (US &				
6010 Pb	01/17/20 15:00	5	07/07/20 09:40	
T201056-60 B-21-1 [Soil] Sampled 01/09/20 09:30 (GMT-08:00) Pacific Time (US &				
6010 Pb	01/17/20 15:00	5	07/07/20 09:30	
T201056-61 B-21-2 [Soil] Sampled 01/09/20 09:30 (GMT-08:00) Pacific Time (US &				
6010 Pb	01/17/20 15:00	5	07/07/20 09:30	
T201056-62 B-21-4 [Soil] Sampled 01/09/20 09:30 (GMT-08:00) Pacific Time (US &				
6010 Pb	01/17/20 15:00	5	07/07/20 09:30	
T201056-63 B-22-1 [Soil] Sampled 01/09/20 09:00 (GMT-08:00) Pacific Time (US &				
6010 Pb	01/17/20 15:00	5	07/07/20 09:00	
T201056-64 B-22-2 [Soil] Sampled 01/09/20 09:00 (GMT-08:00) Pacific Time (US &				
6010 Pb	01/17/20 15:00	5	07/07/20 09:00	
T201056-65 B-22-4 [Soil] Sampled 01/09/20 09:00 (GMT-08:00) Pacific Time (US &				
6010 Pb	01/17/20 15:00	5	07/07/20 09:00	
T201056-66 B-23-1 [Soil] Sampled 01/09/20 08:45 (GMT-08:00) Pacific Time (US &				
6010 Pb	01/17/20 15:00	5	07/07/20 08:45	
T201056-67 B-23-2 [Soil] Sampled 01/09/20 08:45 (GMT-08:00) Pacific Time (US &				
6010 Pb	01/17/20 15:00	5	07/07/20 08:45	

SunStar Laboratories, Inc.
PROVIDING QUALITY ANALYTICAL SERVICES NATIONWIDE

WORK ORDER

T201056

Client: PSI -- Oakland
Project: Hisense - SSF
Project Manager: Mike Jaroudi
Project Number: 575-1604

Analysis	Due	TAT	Expires	Comments
T201056-68 B-23-4 [Soil] Sampled 01/09/20 08:45 (GMT-08:00) Pacific Time (US &				
6010 Pb	01/17/20 15:00	5	07/07/20 08:45	
T201056-69 B-24-1 [Soil] Sampled 01/09/20 08:20 (GMT-08:00) Pacific Time (US &				
6010 Pb	01/17/20 15:00	5	07/07/20 08:20	
T201056-70 B-24-2 [Soil] Sampled 01/09/20 08:20 (GMT-08:00) Pacific Time (US &				
6010 Pb	01/17/20 15:00	5	07/07/20 08:20	
T201056-71 B-24-4 [Soil] Sampled 01/09/20 08:20 (GMT-08:00) Pacific Time (US &				
6010 Pb	01/17/20 15:00	5	07/07/20 08:20	
T201056-72 B-25-1 [Soil] Sampled 01/08/20 11:00 (GMT-08:00) Pacific Time (US &				
6010 Title 22	01/17/20 15:00	5	07/06/20 11:00	
8015 TPH-CC SGT	01/17/20 15:00	5	01/22/20 11:00	
8081 Pesticides	01/17/20 15:00	5	01/22/20 11:00	
8082 PCB	01/17/20 15:00	5	01/22/20 11:00	
8260+OXY	01/17/20 15:00	5	01/22/20 11:00	
8270C PAH	01/17/20 15:00	5	01/22/20 11:00	
T201056-73 B-25-2 [Soil] Sampled 01/08/20 11:00 (GMT-08:00) Pacific Time (US &				
6010 Pb	01/17/20 15:00	5	07/06/20 11:00	
T201056-74 B-25-4 [Soil] Sampled 01/08/20 11:00 (GMT-08:00) Pacific Time (US &				
6010 Pb	01/17/20 15:00	5	07/06/20 11:00	
T201056-75 B1 [Water] Sampled 01/09/20 14:00 (GMT-08:00) Pacific Time (US &				
6010 Title 22	01/17/20 15:00	5	07/07/20 14:00	
8015 Carbon Chain	01/17/20 15:00	5	01/23/20 14:00	
8260+OXY	01/17/20 15:00	5	01/23/20 14:00	

SunStar Laboratories, Inc.
PROVIDING QUALITY ANALYTICAL SERVICES NATIONWIDE

WORK ORDER

T201056

Client:	**PSI -- Oakland**	**Project Manager:**	**Mike Jaroudi**
Project:	**Hisense - SSF**	**Project Number:**	**575-1604**

Analysis	Due	TAT	Expires	Comments
T201056-76 B2 [Water] Sampled 01/09/20 13:45 (GMT-08:00) Pacific Time (US &				
6010 Title 22	01/17/20 15:00	5	07/07/20 13:45	
8015 TPH-CC LLvL	01/17/20 15:00	5	01/23/20 13:45	
8260+OXY	01/17/20 15:00	5	01/23/20 13:45	
T201056-77 B3 [Water] Sampled 01/09/20 14:30 (GMT-08:00) Pacific Time (US &				
6010 Title 22	01/17/20 15:00	5	07/07/20 14:30	
8015 TPH-CC LLvL	01/17/20 15:00	5	01/23/20 14:30	
8260+OXY	01/17/20 15:00	5	01/23/20 14:30	

Analysis groups included in this work order

6010 Title 22

subgroup 6010B T22 7470/71 Hg

Reviewed By

Date

SunStar Laboratories, Inc.
PROVIDING QUALITY ANALYTICAL SERVICES NATIONWIDE

25712 Commercentre Drive
Lake Forest, California 92630
949.297.5020 Phone
949.297.5027 Fax

27 January 2020

Frank Poss
PSI -- Oakland
4703 Tidewater Ave Ste B
Oakland, CA 94601

RE: Hisense - SSF

Enclosed are the results of analyses for samples received by the laboratory on 01/10/20 08:39. If you have any questions concerning this report, please feel free to contact me.

Sincerely,

Joann Marroquin

Joann Marroquin For Mike Jaroudi
Project Manager

SunStar Laboratories, Inc.
PROVIDING QUALITY ANALYTICAL SERVICES NATIONWIDE

25712 Commercentre Drive
Lake Forest, California 92630
949.297.5020 Phone
949.297.5027 Fax

PSI -- Oakland	Project: Hisense - SSF	
4703 Tidewater Ave Ste B	Project Number: 575-1604	**Reported:**
Oakland CA, 94601	Project Manager: Frank Poss	01/27/20 15:28

ANALYTICAL REPORT FOR SAMPLES

Sample ID	Laboratory ID	Matrix	Date Sampled	Date Received
B-23-1	T201056-66	Soil	01/09/20 08:45	01/10/20 08:39
B-24-1	T201056-69	Soil	01/09/20 08:20	01/10/20 08:39
B-24-2	T201056-70	Soil	01/09/20 08:20	01/10/20 08:39
B-25-1	T201056-72	Soil	01/08/20 11:00	01/10/20 08:39

SunStar Laboratories, Inc.

Joann Marroquin

The results in this report apply to the samples analyzed in accordance with the chain of custody document. This analytical report must be reproduced in its entirety.

Joann Marroquin For Mike Jaroudi, Project Manager

SunStar Laboratories, Inc.
Providing Quality Analytical Services Nationwide

25712 Commercentre Drive
Lake Forest, California 92630
949.297.5020 Phone
949.297.5027 Fax

PSI -- Oakland	Project: Hisense - SSF	
4703 Tidewater Ave Ste B	Project Number: 575-1604	**Reported:**
Oakland CA, 94601	Project Manager: Frank Poss	01/27/20 15:28

DETECTIONS SUMMARY

Sample ID: B-23-1 **Laboratory ID:** T201056-66

No Results Detected

Sample ID: B-24-1 **Laboratory ID:** T201056-69

Analyte	Result	Reporting Limit	Units	Method	Notes
Lead	**0.33**	0.10	mg/l	EPA 1311	

Sample ID: B-24-2 **Laboratory ID:** T201056-70

Analyte	Result	Reporting Limit	Units	Method	Notes
Lead	**1.7**	0.10	mg/l	EPA 1311	

Sample ID: B-25-1 **Laboratory ID:** T201056-72

Analyte	Result	Reporting Limit	Units	Method	Notes
Lead	**0.25**	0.10	mg/l	EPA 1311	

SunStar Laboratories, Inc.

Joann Marroquin

The results in this report apply to the samples analyzed in accordance with the chain of custody document. This analytical report must be reproduced in its entirety.

Joann Marroquin For Mike Jaroudi, Project Manager

SunStar Laboratories, Inc.
Providing Quality Analytical Services Nationwide

25712 Commercentre Drive
Lake Forest, California 92630
949.297.5020 Phone
949.297.5027 Fax

PSI -- Oakland	Project: Hisense - SSF	
4703 Tidewater Ave Ste B	Project Number: 575-1604	**Reported:**
Oakland CA, 94601	Project Manager: Frank Poss	01/27/20 15:28

B-23-1

T201056-66 (Soil)

Analyte	Result	Reporting Limit	Units	Dilution	Batch	Prepared	Analyzed	Method	Notes
SunStar Laboratories, Inc.									
TCLP Metals by 6000/7000 Series Methods									
Lead	ND	0.10	mg/l	1	0012401	01/24/20	01/27/20	EPA 1311	

SunStar Laboratories, Inc.

Joann Marroquin

The results in this report apply to the samples analyzed in accordance with the chain of custody document. This analytical report must be reproduced in its entirety.

Joann Marroquin For Mike Jaroudi, Project Manager

SunStar Laboratories, Inc.
PROVIDING QUALITY ANALYTICAL SERVICES NATIONWIDE

25712 Commercentre Drive
Lake Forest, California 92630
949.297.5020 Phone
949.297.5027 Fax

PSI -- Oakland	Project: Hisense - SSF	
4703 Tidewater Ave Ste B	Project Number: 575-1604	**Reported:**
Oakland CA, 94601	Project Manager: Frank Poss	01/27/20 15:28

B-24-1

T201056-69 (Soil)

Analyte	Result	Reporting Limit	Units	Dilution	Batch	Prepared	Analyzed	Method	Notes
SunStar Laboratories, Inc.									
TCLP Metals by 6000/7000 Series Methods									
Lead	**0.33**	0.10	mg/l	1	0012401	01/24/20	01/27/20	EPA 1311	

SunStar Laboratories, Inc.

Joann Marroquin

The results in this report apply to the samples analyzed in accordance with the chain of custody document. This analytical report must be reproduced in its entirety.

Joann Marroquin For Mike Jaroudi, Project Manager

SunStar Laboratories, Inc.
Providing Quality Analytical Services Nationwide

25712 Commercentre Drive
Lake Forest, California 92630
949.297.5020 Phone
949.297.5027 Fax

PSI -- Oakland	Project: Hisense - SSF	
4703 Tidewater Ave Ste B	Project Number: 575-1604	**Reported:**
Oakland CA, 94601	Project Manager: Frank Poss	01/27/20 15:28

B-24-2

T201056-70 (Soil)

Analyte	Result	Reporting Limit	Units	Dilution	Batch	Prepared	Analyzed	Method	Notes
SunStar Laboratories, Inc.									
TCLP Metals by 6000/7000 Series Methods									
Lead	**1.7**	0.10	mg/l	1	0012401	01/24/20	01/27/20	EPA 1311	

SunStar Laboratories, Inc.

Joann Marroquin

The results in this report apply to the samples analyzed in accordance with the chain of custody document. This analytical report must be reproduced in its entirety.

Joann Marroquin For Mike Jaroudi, Project Manager

SunStar Laboratories, Inc.
Providing Quality Analytical Services Nationwide

25712 Commercentre Drive
Lake Forest, California 92630
949.297.5020 Phone
949.297.5027 Fax

PSI -- Oakland	Project: Hisense - SSF	
4703 Tidewater Ave Ste B	Project Number: 575-1604	**Reported:**
Oakland CA, 94601	Project Manager: Frank Poss	01/27/20 15:28

B-25-1

T201056-72 (Soil)

Analyte	Result	Reporting Limit	Units	Dilution	Batch	Prepared	Analyzed	Method	Notes
SunStar Laboratories, Inc.									
TCLP Metals by 6000/7000 Series Methods									
Lead	**0.25**	0.10	mg/l	1	0012401	01/24/20	01/27/20	EPA 1311	

SunStar Laboratories, Inc.

Joann Marroquin

The results in this report apply to the samples analyzed in accordance with the chain of custody document. This analytical report must be reproduced in its entirety.

Joann Marroquin For Mike Jaroudi, Project Manager

SunStar Laboratories, Inc.
Providing Quality Analytical Services Nationwide

25712 Commercentre Drive
Lake Forest, California 92630
949.297.5020 Phone
949.297.5027 Fax

PSI -- Oakland	Project: Hisense - SSF	
4703 Tidewater Ave Ste B	Project Number: 575-1604	**Reported:**
Oakland CA, 94601	Project Manager: Frank Poss	01/27/20 15:28

TCLP Metals by 6000/7000 Series Methods - Quality Control

SunStar Laboratories, Inc.

Analyte	Result	Reporting Limit	Units	Spike Level	Source Result	%REC	%REC Limits	RPD	RPD Limit	Notes
Batch 0012401 - TCLP Metals										
Blank (0012401-BLK1)				Prepared: 01/24/20 Analyzed: 01/27/20						
Lead	ND	0.050	mg/l							
LCS (0012401-BS1)				Prepared: 01/24/20 Analyzed: 01/27/20						
Lead	0.240	0.050	mg/l	0.250		96.1	75-125			
Matrix Spike (0012401-MS1)		**Source: T201056-66**		Prepared: 01/24/20 Analyzed: 01/27/20						
Lead	0.233	0.050	mg/l	0.250	ND	93.0	75-125			
Matrix Spike Dup (0012401-MSD1)		**Source: T201056-66**		Prepared: 01/24/20 Analyzed: 01/27/20						
Lead	0.228	0.050	mg/l	0.250	ND	91.2	75-125	1.99	30	

SunStar Laboratories, Inc.

Joann Marroquin

The results in this report apply to the samples analyzed in accordance with the chain of custody document. This analytical report must be reproduced in its entirety.

Joann Marroquin For Mike Jaroudi, Project Manager

SunStar Laboratories, Inc.
PROVIDING QUALITY ANALYTICAL SERVICES NATIONWIDE

25712 Commercentre Drive
Lake Forest, California 92630
949.297.5020 Phone
949.297.5027 Fax

PSI -- Oakland	Project: Hisense - SSF	
4703 Tidewater Ave Ste B	Project Number: 575-1604	**Reported:**
Oakland CA, 94601	Project Manager: Frank Poss	01/27/20 15:28

Notes and Definitions

DET	Analyte DETECTED
ND	Analyte NOT DETECTED at or above the reporting limit
NR	Not Reported
dry	Sample results reported on a dry weight basis
RPD	Relative Percent Difference

SunStar Laboratories, Inc.

Joann Marroquin

The results in this report apply to the samples analyzed in accordance with the chain of custody document. This analytical report must be reproduced in its entirety.

Joann Marroquin For Mike Jaroudi, Project Manager

SunStar Laboratories
25712 Commercentre Drive, Lake Forest, CA 92630
949-297-5020

Chain of Custody Record

Client: INTERTEK - PSI
Address: 4703 TIDEWATER AVENUE OAKLAND, CA 94601
Phone: 510 434 8200 Fax:
Project Manager: FRANK POSS

Date: 1/9/20 Page: 1 Of 6
Project Name: HISENSE-SSF
Collector: Z. JACO Client Project #: 575-1604
Batch #: T201056 EDF #:

Sample ID	Date Sampled	Time	Sample Type	Container Type	8260	8260 + OXY (VOCs)	8260 BTEX, OXY only	8270 (PAHs)	8021 BTEX	8015M (gasoline)	8015M (diesel)	8015M Ext./Carbon Chain (TPH-S)	6010/7000 Title 22 Metals (17)	6020 ICP-MS Metals	6010 LEAD ONLY	8081 PEST	8082 PCBs	Laboratory ID #	Comments/Preservative	Total # of containers
B-1-1' (6P1)	1/8/20	13:00	SOIL	TUBE											✓			01		
B-1-2' (6P2)	1/8/20	13:00	SOIL	TUBE											✓			02		
B-1-4' (6P3)	1/8/20	13:00	SOIL	TUBE											✓			03		
B-2-1' (6P1)	1/8/20	13:15	SOIL	TUBE											✓			04		
B-2-2' (6P2)	1/8/20	13:15	SOIL	TUBE											✓			05		
B-2-4' (6P3)	1/8/20	13:15	SOIL	TUBE											✓			06		
B-3-1' (6P1)	1/8/20	13:25	SOIL	TUBE											✓			07		
B-3-2' (6P2)	1/8/20	13:25	SOIL	TUBE											✓			08		
B-3-4' (6P3)	1/8/20	13:25	SOIL	TUBE											✓			09		
B-4-1' (6P1)	1/8/20	13:45	SOIL	TUBE											✓			10		
B-4-2' (6P2)	1/8/20	13:45	SOIL	TUBE											✓			11		
B-4-4' (6P3)	1/8/20	13:45	SOIL	TUBE											✓			12		
B-5-1' (6P1)	1/8/20	13:55	SOIL	TUBE											✓			13		
B-5-2' (6P2)	1/8/20	13:55	SOIL	TUBE											✓			14		
B-5-4' (6P3)	1/8/20	13:55	SOIL	TUBE											✓			15		

Relinquished by: (signature)	Date / Time	Received by: (signature)	Date / Time
[signature]	1/9/20 16:25		
GSO	1/10/20 8:39	[signature]	1/10/20 8:39

Total # of containers
Chain of Custody seals Y/N/NA
Seals intact? Y/N/NA
Received good condition/cold 2.3°C

Notes

Turn around time: STD

Sample disposal Instructions: Disposal @ $2.00 each ____ Return to client ____ Pickup ____

GLS TRACKING # 546404029

COC 172933

SunStar Laboratories
25712 Commercentre Drive, Lake Forest, CA 92630
949-297-5020

Chain of Custody Record

Client: INTERTEK-PSI
Address: 4903 TIDEWATER AVENUE OAKLAND, CA 94601
Phone: 510 434 9200 Fax:
Project Manager: FRANK POSS

Date: 1/9/20 Page: 2 Of 6
Project Name: Hisense-SSF
Collector: Z. Jaco Client Project #: 575-1604
Batch #: T201056 EDF #:

Sample ID	Date Sampled	Time	Sample Type	Container Type	8260	8260 + OXY (VOCs)	8260 BTEX, OXY only	8270 (PAHs)	8021 BTEX	8015M (gasoline)	8015M (diesel)	8015M Ext./Carbon Chain TPH-S	6010/7000 Title 22 Metals (17)	6020 ICP-MS Metals	6010 LEAD ONLY	8081 PEST	8082 PCB's	Laboratory ID #	Comments/Preservative	Total # of containers
B-6-1' (6P1)	1/8/20	14:10	SOIL	TUBE		/		/				/	/			/	/	16		
B-6-2' (6P2)	1/8/20	14:10													/			17		
B-6-4' (6P3)	1/8/20	14:10													/			18		
B-7-1' (6P1)	1/8/20	14:30													/			19		
B-7-2' (6P2)	1/8/20	14:30													/			20		
B-7-4' (6P3)	1/8/20	14:30													/			21		
B-8-1' (6P1)	1/8/20	15:05													/			22		
B-8-2' (6P2)	1/8/20	15:05													/			23		
B-8-4' (6P3)	1/8/20	15:05													/			24		
B-9-1' (6P1)	1/8/20	14:50													/			25		
B-9-2' (6P2)	1/8/20	14:50													/			26		
B-9-4' (6P3)	1/8/20	14:50													/			27		
B-10-1' (6P1)	1/8/20 (1/9)	7:50													/			28		
B-10-2' (6P2)	1/8/20 (1/9)	7:50													/			29		
B-10-4' (6P3)	1/9/20 (1/9)	7:50													/			30		

Relinquished by: (signature)	Date / Time	Received by: (signature)	Date / Time
Zack Jaco	1/9/20 18:25		
GSO	1-10-20 8:39	[signature]	1-10-20 8:39

Total # of containers
Chain of Custody seals Y/N/NA
Seals intact? Y/N/NA
Received good condition/cold 2.3°C

Notes

Turn around time: STD

Sample disposal Instructions: Disposal @ $2.00 each ____ Return to client ____ Pickup ____

COC 172932

GLS TRACKING # 546404029

SunStar Laboratories

25712 Commercentre Drive, Lake Forest, CA 92630
949-297-5020

Chain of Custody Record

Client: Intertek
Address: 4703 Tidewater Ave, ste B, Oakland, Ca
Phone: (510) 434-9200 Fax:
Project Manager: Frank Poss

Date: 1/9/20 Page: 3 Of 6
Project Name: Hisense - SSF
Collector: Z. Jaco Client Project #: 575-1604
Batch #: T201056 EDF #:

Sample ID	Date Sampled	Time	Sample Type	Container Type	8260	8260 + OXY (VOCs)	8260 BTEX, OXY only	8270 (PAHs)	8021 BTEX	8015M (gasoline)	8015M (diesel)	8015M Ext./Carbon Chain TPH-S	6010/7000 Title 22 Metals (17)	6020 ICP-MS Metals	6010 LEAD ONLY	8081 PEST	8082 PCBs	Laboratory ID #	Comments/Preservative	Total # of containers
B-11-1' (GP1)	1/8/20	8:25	SOIL	TUBE		/		/				/	/			/	/	31		
B-11-2' (GP2)	1/8/20	8:25													/			32		
B-11-4' (GP3)	1/8/20	8:25													/			33		
B-12-1' (GP1)	1/9/20	12:20													/			34		
B-12-2' (GP2)	1/9/20	12:20													/			35		
B-12-4' (GP3)	1/9/20	12:20													/			36		
B-13-1' (GP1)	1/8/20	16:00													/			37		
B-13-2' (GP2)	1/8/20	16:00													/			38		
B-13-4' (GP3)	1/8/20	16:00													/			39		
B-14-1' (GP1)	1/9/20	12:10													/			40		
B-14-2' (GP2)	1/9/20	12:10													/			41		
B-14-4' (GP3)	1/9/20	12:10													/			42		
B-15-1' (GP1)	1/9/20	11:45				/		/				/	/			/	/	43		
B-15-2' (GP2)	1/9/20	11:45													/			44		
B-15-4' (GP3)	1/9/20	11:45													/			45		

Relinquished by: (signature)	Date / Time	Received by: (signature)	Date / Time
[signature]	1/9/20 18:25		
GSO	1-10-20 8:39	[signature]	1-10-20 8:39

Total # of containers
Chain of Custody seals Y/N/NA
Seals intact? Y/N/NA
Received good condition/cold 2.3°C

Turn around time: STD

Notes

Sample disposal Instructions: Disposal @ $2.00 each ____ Return to client ____ Pickup ____

COC 172936

GLS # 5464040 29

SunStar Laboratories
25712 Commercentre Drive, Lake Forest, CA 92630
949-297-5020

Chain of Custody Record

Client: Interlek
Address: 4703 Tidewater Ave, Ste B, Oakland, Ca
Phone: (510) 434-9200 Fax:
Project Manager: Frank Poss

Date: 1/9/20 Page: 4 Of 6
Project Name: Hisense - SJF
Collector: Z. Jaco Client Project #: 575-11604
Batch #: T201056 EDF #:

Sample ID	Date Sampled	Time	Sample Type	Container Type	8260	8260 + OXY (VOCs)	8260 BTEX, OXY only	8270 (PAHs)	8021 BTEX	8015M (gasoline)	8015M (diesel)	8015M Ext./Carbon Chain TPH-S	6010/7000 Title 22 Metals (17)	6020 ICP-MS Metals	6010 LEAD ONLY	8081 PEST	8082 PCBs	Laboratory ID #	Comments/Preservative	Total # of containers
B-16-1' (6P1)	1/9/20	11:00	Soil	Tube											/			46		
B-16-2' (6P2)	1/9/20	11:00													/			47		
~~B-16-4'~~ (6P3)	1/9/20	11:00													/			~~48~~		
B-17-1' (6P1)	1/8/20	9:10													/			~~49~~	48	
B-17-2' (6P2)	1/8/20	9:10													/			~~50~~	49	
B-17-4' (6P3)	1/8/20	9:10													/			~~51~~	50	
B-18-1' (6P1)	1/8/20	9:40													/			~~52~~	51	
B-18-2' (6P2)	1/8/20	9:40													/			~~53~~	52	
B-18-4' (6P3)	1/8/20	9:40													/			~~54~~	53	
B-19-1' (6P1)	1/9/20	10:00													/			~~55~~	54	
B-19-2' (6P2)	1/9/20	10:00													/			~~56~~	55	
B-19-4' (6P3)	1/9/20	10:00													/			~~57~~	56	
B-20-1' (6P1)	1/9/20	9:40													/			~~58~~	57	
B-20-2' (6P2)	1/9/20	9:40													/			~~59~~	58	
B-20-4' (6P3)	1/9/20	9:40													/			~~60~~	59	

Relinquished by: (signature)	Date / Time	Received by: (signature)	Date / Time
Zack Jaco	1/9/20 18:25		
GSO	1-10-20 8:39	[signature]	1-10-20 8:39

Total # of containers
Chain of Custody seals Y/N/NA
Seals intact? Y/N/NA
Received good condition/cold 2.3°C

Notes

Turn around time: STD

Sample disposal Instructions: Disposal @ $2.00 each ____ Return to client ____ Pickup ____

COC 172937

GLS #546404029

SunStar Laboratories
25712 Commercentre Drive, Lake Forest, CA 92630
949-297-5020

Chain of Custody Record

Client: Inter tek
Address: 4703 Tidewater Ave, ste B, Oakland, Ca
Phone: (510) 434-9200 Fax:
Project Manager: Frank Poso

Date: 1/9/20 Page: 5 Of 10
Project Name: Hisense - SSF
Collector: Z. Jaco Client Project #: 575-1604
Batch #: T201056 EDF #:

Sample ID	Date Sampled	Time	Sample Type	Container Type	8260	8260 + OXY (VOCs)	8260 BTEX, OXY only	8270 (PAHs)	8021 BTEX	8015M (gasoline)	8015M (diesel)	8015M Ext./Carbon Chain TPHS	6010/7000 Title 22 Metals (17)	6020 ICP-MS Metals	6010 LEAD ONLY	8081 PEST	8082 PCBs	Laboratory ID #	Comments/Preservative	Total # of containers
B-21-1' (6P1)	1/9/20	9:30	Soil	Tube											/			~~61~~	60	
B-21-2' (6P2)	1/9/20	9:30													/			~~62~~	61	
B-21-4' (6P3)	1/9/20	9:30													/			~~63~~	62	
B-22-1' (6P1)	1/9/20	9:00													/			~~64~~	63	
B-22-2' (6P2)	1/9/20	9:00													/			~~65~~	64	
B-22-4' (6P3)	1/9/20	9:00													/			~~66~~	65	
B-23-1' (6P1)	1/9/20	8:45													/			~~67~~	66	
B-23-2' (6P2)	1/9/20	8:45													/			~~68~~	67	
B-23-4' (6P3)	1/9/20	8:45													/			~~69~~	68	
B-24-1' (6P1)	1/9/20	8:20													/			~~70~~	69	
B-24-2' (6P2)	1/9/20	8:20													/			~~71~~	70	
B-24-4' (6P3)	1/9/20	8:20													/			~~72~~	71	
B-25-1' (6P1)	1/8/20	11:00				/		/				/	/			/	/	~~73~~	72	
B-25-2' (6P2)	1/8/20	11:00													/			~~74~~	73	
B-25-4' (6P3)	1/8/20	11:00													/			~~75~~	74	

Relinquished by: (signature)	Date / Time	Received by: (signature)	Date / Time
Zach Jaco	1/9/20 18:25		
GSO	1-10-20 8:39	[signature]	1-10-20 8:39

Total # of containers
Chain of Custody seals Y/N/NA
Seals intact? Y/N/NA
Received good condition/cold 2.3°C

Notes

Turn around time: STD

Sample disposal Instructions: Disposal @ $2.00 each ____ Return to client ____ Pickup ____

COC 172938
GLS # 546404029

SunStar Laboratories

25712 Commercentre Drive, Lake Forest, CA 92630
949-297-5020

Chain of Custody Record

Client: Intertek
Address: 4703 Tidewater Ave, Ste B, Oakland, Ca
Phone: (510)434-9200 Fax:
Project Manager: Frank Poss

Date: 1/9/20 Page: 6 Of 6
Project Name: Hisense - SSF
Collector: Z. Jacob Client Project #: 575-1604
Batch #: T201056 EDF #:

Sample ID	Date Sampled	Time	Sample Type	Container Type (VOA's Jars)	8260	8260 + OXY (VOCs)	8260 BTEX, OXY only	8270	8021 BTEX	8015M (gasoline)	8015M (diesel)	8015M Ext./Carbon Chain	6010/7000 Title 22 Metals	6020 ICP-MS Metals				Laboratory ID #	Comments/Preservative	Total # of containers
B1	1/9/20	1400	water			/						/	/					~~76~~	75	
B5		1345				/						/	/					~~77~~	76	
B12		1430				/						/	/					~~78~~	77	

Relinquished by: (signature)	Date / Time	Received by: (signature)	Date / Time
Zach Jan	1/9/20 18:25		
GSO	1-10-20 8:39	[signature]	1-10-20 8:39

Total # of containers
Chain of Custody seals Y/N/NA
Seals intact? Y/N/NA
Received good condition/cold 2.3°C

Turn around time: STD

Notes: Lab needs to Filter & Preserve

Sample disposal Instructions: Disposal @ $2.00 each ____ Return to client ____ Pickup ____

GLS # 5464040029

COC 172939

SunStar Laboratories, Inc.
PROVIDING QUALITY ANALYTICAL SERVICES NATIONWIDE

Rev. 02 Date 07/19
Receiving Form 001

SAMPLE RECEIVING REVIEW SHEET

Batch/Work Order #: T201056

Client Name: PSI - OAKLAND

Project: HISENSE - SSF

Delivered by: ☐ Client ☐ SunStar Courier ☒ GSO ☐ FedEx ☐ Other

If Courier, Received by:

Date/Time Courier Received:

Lab Received by: SUNNY

Date/Time Lab Received: 1.10.20 / 8:39

Total number of coolers received: 1 Thermometer ID: SC-1 Calibration due : 6/27/20

Temperature:	Cooler #1 1.1	°C +/- the CF (+ 1.2°C)	= 2.3	°C corrected temperature
Temperature:	Cooler #2	°C +/- the CF (+ 1.2°C)	=	°C corrected temperature
Temperature:	Cooler #3	°C +/- the CF (+ 1.2°C)	=	°C corrected temperature

Temperature criteria = ≤ 6°C (no frozen containers)	Within criteria?	☒ **Yes** ☐ **No**
If NO:		
Samples received on ice?	☐ Yes	☐ **No → Complete Non-Conformance Sheet**
If on ice, samples received same day collected?	☐ Yes → Acceptable	☐ **No → Complete Non-Conformance Sheet**

Custody seals intact on cooler/sample	☐ Yes	☐ No*	☒ N/A
Sample containers intact	☒ Yes	☐ No*	
Sample labels match Chain of Custody IDs	☒ Yes	☐ No*	
Total number of containers received match COC	☒ Yes	☐ No*	
Proper containers received for analyses requested on COC	☒ Yes	☐ No*	
Proper preservative indicated on COC/containers for analyses requested	☒ Yes	☐ No*	☐ N/A
Complete shipment received in good condition with correct temperatures, containers, labels, volumes preservatives and within method specified holding times	☒ **Yes**	☐ **No***	

* Complete Non-Conformance Receiving Sheet if checked

Cooler/Sample Review - Initials and date: SL 1.10.20

Comments:

(949) 297-5020 ■ www.sunstarlabs.com ■ 25712 Commercentre Drive ■ Lake Forest, CA 92630

SunStar Laboratories, Inc.
PROVIDING QUALITY ANALYTICAL SERVICES NATIONWIDE

Printed: 1/10/2020 10:48:00AM

WORK ORDER

T201056

Client:	**PSI -- Oakland**	**Project Manager:**	**Mike Jaroudi**
Project:	**Hisense - SSF**	**Project Number:**	**575-1604**

Report To:
PSI -- Oakland
Frank Poss
4703 Tidewater Ave Ste B
Oakland, CA 94601

Date Due:	01/17/20 17:00 (5 day TAT)		
Received By:	Sunny Lounethone	Date Received:	01/10/20 08:39
Logged In By:	Sunny Lounethone	Date Logged In:	01/10/20 09:24

Samples Received at:	**2.3°C**		
Custody Seals	No	Received On Ice	Yes
Containers Intact	Yes		
COC/Labels Agree	Yes		
Preservation Confir	Yes		

Analysis	Due	TAT	Expires	Comments
T201056-01 B-1-1 [Soil] Sampled 01/08/20 13:00 (GMT-08:00) Pacific Time (US &				
6010 Pb	01/17/20 15:00	5	07/06/20 13:00	
T201056-02 B-1-2 [Soil] Sampled 01/08/20 13:00 (GMT-08:00) Pacific Time (US &				
6010 Pb	01/17/20 15:00	5	07/06/20 13:00	
T201056-03 B-1-4 [Soil] Sampled 01/08/20 13:00 (GMT-08:00) Pacific Time (US &				
6010 Pb	01/17/20 15:00	5	07/06/20 13:00	
T201056-04 B-2-1 [Soil] Sampled 01/08/20 13:15 (GMT-08:00) Pacific Time (US &				
6010 Pb	01/17/20 15:00	5	07/06/20 13:15	
T201056-05 B-2-2 [Soil] Sampled 01/08/20 13:15 (GMT-08:00) Pacific Time (US &				
6010 Pb	01/17/20 15:00	5	07/06/20 13:15	
T201056-06 B-2-4 [Soil] Sampled 01/08/20 13:15 (GMT-08:00) Pacific Time (US &				
6010 Pb	01/17/20 15:00	5	07/06/20 13:15	
T201056-07 B-3-1 [Soil] Sampled 01/08/20 13:25 (GMT-08:00) Pacific Time (US &				
6010 Pb	01/17/20 15:00	5	07/06/20 13:25	

SunStar Laboratories, Inc.
PROVIDING QUALITY ANALYTICAL SERVICES NATIONWIDE

WORK ORDER

T201056

Client:	**PSI -- Oakland**	**Project Manager:**	**Mike Jaroudi**
Project:	**Hisense - SSF**	**Project Number:**	**575-1604**

Analysis	Due	TAT	Expires	Comments
T201056-08 B-3-2 [Soil] Sampled 01/08/20 13:25 (GMT-08:00) Pacific Time (US &				
6010 Pb	01/17/20 15:00	5	07/06/20 13:25	
T201056-09 B-3-4 [Soil] Sampled 01/08/20 13:25 (GMT-08:00) Pacific Time (US &				
6010 Pb	01/17/20 15:00	5	07/06/20 13:25	
T201056-10 B-4-1 [Soil] Sampled 01/08/20 13:45 (GMT-08:00) Pacific Time (US &				
6010 Pb	01/17/20 15:00	5	07/06/20 13:45	
T201056-11 B-4-2 [Soil] Sampled 01/08/20 13:45 (GMT-08:00) Pacific Time (US &				
6010 Pb	01/17/20 15:00	5	07/06/20 13:45	
T201056-12 B-4-4 [Soil] Sampled 01/08/20 13:45 (GMT-08:00) Pacific Time (US &				
6010 Pb	01/17/20 15:00	5	07/06/20 13:45	
T201056-13 B-5-1 [Soil] Sampled 01/08/20 13:55 (GMT-08:00) Pacific Time (US &				
6010 Pb	01/17/20 15:00	5	07/06/20 13:55	
T201056-14 B-5-2 [Soil] Sampled 01/08/20 13:55 (GMT-08:00) Pacific Time (US &				
6010 Pb	01/17/20 15:00	5	07/06/20 13:55	
T201056-15 B-5-4 [Soil] Sampled 01/08/20 13:55 (GMT-08:00) Pacific Time (US &				
6010 Pb	01/17/20 15:00	5	07/06/20 13:55	
T201056-16 B-6-1 [Soil] Sampled 01/08/20 14:10 (GMT-08:00) Pacific Time (US &				
6010 Title 22	01/17/20 15:00	5	07/06/20 14:10	
8015 TPH-CC SGT	01/17/20 15:00	5	01/22/20 14:10	
8081 Pesticides	01/17/20 15:00	5	01/22/20 14:10	
8082 PCB	01/17/20 15:00	5	01/22/20 14:10	
8260+OXY	01/17/20 15:00	5	01/22/20 14:10	
8270C PAH	01/17/20 15:00	5	01/22/20 14:10	

SunStar Laboratories, Inc.
PROVIDING QUALITY ANALYTICAL SERVICES NATIONWIDE

WORK ORDER

T201056

Client: PSI -- Oakland
Project: Hisense - SSF
Project Manager: Mike Jaroudi
Project Number: 575-1604

Analysis	Due	TAT	Expires	Comments
T201056-17 B-6-2 [Soil] Sampled 01/08/20 14:10 (GMT-08:00) Pacific Time (US &				
6010 Pb	01/17/20 15:00	5	07/06/20 14:10	
T201056-18 B-6-4 [Soil] Sampled 01/08/20 14:10 (GMT-08:00) Pacific Time (US &				
6010 Pb	01/17/20 15:00	5	07/06/20 14:10	
T201056-19 B-7-1 [Soil] Sampled 01/08/20 14:30 (GMT-08:00) Pacific Time (US &				
6010 Pb	01/17/20 15:00	5	07/06/20 14:30	
T201056-20 B-7-2 [Soil] Sampled 01/08/20 14:30 (GMT-08:00) Pacific Time (US &				
6010 Pb	01/17/20 15:00	5	07/06/20 14:30	
T201056-21 B-7-4 [Soil] Sampled 01/08/20 14:30 (GMT-08:00) Pacific Time (US &				
6010 Pb	01/17/20 15:00	5	07/06/20 14:30	
T201056-22 B-8-1 [Soil] Sampled 01/08/20 15:05 (GMT-08:00) Pacific Time (US &				
6010 Pb	01/17/20 15:00	5	07/06/20 15:05	
T201056-23 B-8-2 [Soil] Sampled 01/08/20 15:05 (GMT-08:00) Pacific Time (US &				
6010 Pb	01/17/20 15:00	5	07/06/20 15:05	
T201056-24 B-8-4 [Soil] Sampled 01/08/20 15:05 (GMT-08:00) Pacific Time (US &				
6010 Pb	01/17/20 15:00	5	07/06/20 15:05	
T201056-25 B-9-1 [Soil] Sampled 01/08/20 14:50 (GMT-08:00) Pacific Time (US &				
6010 Pb	01/17/20 15:00	5	07/06/20 14:50	
T201056-26 B-9-2 [Soil] Sampled 01/08/20 14:50 (GMT-08:00) Pacific Time (US &				
6010 Pb	01/17/20 15:00	5	07/06/20 14:50	
T201056-27 B-9-4 [Soil] Sampled 01/08/20 14:50 (GMT-08:00) Pacific Time (US &				
6010 Pb	01/17/20 15:00	5	07/06/20 14:50	

SunStar Laboratories, Inc.
PROVIDING QUALITY ANALYTICAL SERVICES NATIONWIDE

WORK ORDER

T201056

Client: PSI -- Oakland
Project: Hisense - SSF
Project Manager: Mike Jaroudi
Project Number: 575-1604

Analysis	Due	TAT	Expires	Comments
T201056-28 B-10-1 [Soil] Sampled 01/09/20 07:50 (GMT-08:00) Pacific Time (US &				
6010 Pb	01/17/20 15:00	5	07/07/20 07:50	
T201056-29 B-10-2 [Soil] Sampled 01/09/20 07:50 (GMT-08:00) Pacific Time (US &				
6010 Pb	01/17/20 15:00	5	07/07/20 07:50	
T201056-30 B-10-4 [Soil] Sampled 01/09/20 07:50 (GMT-08:00) Pacific Time (US &				
6010 Pb	01/17/20 15:00	5	07/07/20 07:50	
T201056-31 B-11-1 [Soil] Sampled 01/08/20 08:25 (GMT-08:00) Pacific Time (US &				
6010 Title 22	01/17/20 15:00	5	07/06/20 08:25	
8015 TPH-CC SGT	01/17/20 15:00	5	01/22/20 08:25	
8081 Pesticides	01/17/20 15:00	5	01/22/20 08:25	
8082 PCB	01/17/20 15:00	5	01/22/20 08:25	
8260+OXY	01/17/20 15:00	5	01/22/20 08:25	
8270C PAH	01/17/20 15:00	5	01/22/20 08:25	
T201056-32 B-11-2 [Soil] Sampled 01/08/20 08:25 (GMT-08:00) Pacific Time (US &				
6010 Pb	01/17/20 15:00	5	07/06/20 08:25	
T201056-33 B-11-4 [Soil] Sampled 01/08/20 08:25 (GMT-08:00) Pacific Time (US &				
6010 Pb	01/17/20 15:00	5	07/06/20 08:25	
T201056-34 B-12-1 [Soil] Sampled 01/09/20 12:20 (GMT-08:00) Pacific Time (US &				
6010 Pb	01/17/20 15:00	5	07/07/20 12:20	
T201056-35 B-12-2 [Soil] Sampled 01/09/20 12:20 (GMT-08:00) Pacific Time (US &				
6010 Pb	01/17/20 15:00	5	07/07/20 12:20	
T201056-36 B-12-4 [Soil] Sampled 01/09/20 12:20 (GMT-08:00) Pacific Time (US &				
6010 Pb	01/17/20 15:00	5	07/07/20 12:20	

SunStar Laboratories, Inc.
PROVIDING QUALITY ANALYTICAL SERVICES NATIONWIDE

WORK ORDER

T201056

Client: PSI -- Oakland
Project: Hisense - SSF
Project Manager: Mike Jaroudi
Project Number: 575-1604

Analysis	Due	TAT	Expires	Comments
T201056-37 B-13-1 [Soil] Sampled 01/08/20 16:00 (GMT-08:00) Pacific Time (US &				
6010 Pb	01/17/20 15:00	5	07/06/20 16:00	
T201056-38 B-13-2 [Soil] Sampled 01/08/20 16:00 (GMT-08:00) Pacific Time (US &				
6010 Pb	01/17/20 15:00	5	07/06/20 16:00	
T201056-39 B-13-4 [Soil] Sampled 01/08/20 16:00 (GMT-08:00) Pacific Time (US &				
6010 Pb	01/17/20 15:00	5	07/06/20 16:00	
T201056-40 B-14-1 [Soil] Sampled 01/09/20 12:10 (GMT-08:00) Pacific Time (US &				
6010 Pb	01/17/20 15:00	5	07/07/20 12:10	
T201056-41 B-14-2 [Soil] Sampled 01/09/20 12:10 (GMT-08:00) Pacific Time (US &				
6010 Pb	01/17/20 15:00	5	07/07/20 12:10	
T201056-42 B-14-4 [Soil] Sampled 01/09/20 12:10 (GMT-08:00) Pacific Time (US &				
6010 Pb	01/17/20 15:00	5	07/07/20 12:10	
T201056-43 B-15-1 [Soil] Sampled 01/09/20 11:45 (GMT-08:00) Pacific Time (US &				
6010 Title 22	01/17/20 15:00	5	07/07/20 11:45	
8015 TPH-CC SGT	01/17/20 15:00	5	01/23/20 11:45	
8081 Pesticides	01/17/20 15:00	5	01/23/20 11:45	
8082 PCB	01/17/20 15:00	5	01/23/20 11:45	
8260+OXY	01/17/20 15:00	5	01/23/20 11:45	
8270C PAH	01/17/20 15:00	5	01/23/20 11:45	
T201056-44 B-15-2 [Soil] Sampled 01/09/20 11:45 (GMT-08:00) Pacific Time (US &				
6010 Pb	01/17/20 15:00	5	07/07/20 11:45	
T201056-45 B-15-4 [Soil] Sampled 01/09/20 11:45 (GMT-08:00) Pacific Time (US &				
6010 Pb	01/17/20 15:00	5	07/07/20 11:45	

SunStar Laboratories, Inc.
PROVIDING QUALITY ANALYTICAL SERVICES NATIONWIDE

WORK ORDER

T201056

Client:	**PSI -- Oakland**	**Project Manager:**	**Mike Jaroudi**
Project:	**Hisense - SSF**	**Project Number:**	**575-1604**

Analysis	Due	TAT	Expires	Comments
T201056-46 B-16-1 [Soil] Sampled 01/09/20 11:00 (GMT-08:00) Pacific Time (US &				
6010 Pb	01/17/20 15:00	5	07/07/20 11:00	
T201056-47 B-16-2 [Soil] Sampled 01/09/20 11:00 (GMT-08:00) Pacific Time (US &				
6010 Pb	01/17/20 15:00	5	07/07/20 11:00	
T201056-48 B-17-1 [Soil] Sampled 01/08/20 09:10 (GMT-08:00) Pacific Time (US &				
6010 Pb	01/17/20 15:00	5	07/06/20 09:10	
T201056-49 B-17-2 [Soil] Sampled 01/08/20 09:10 (GMT-08:00) Pacific Time (US &				
6010 Pb	01/17/20 15:00	5	07/06/20 09:10	
T201056-50 B-17-4 [Soil] Sampled 01/08/20 09:10 (GMT-08:00) Pacific Time (US &				
6010 Pb	01/17/20 15:00	5	07/06/20 09:10	
T201056-51 B-18-1 [Soil] Sampled 01/08/20 09:40 (GMT-08:00) Pacific Time (US &				
6010 Pb	01/17/20 15:00	5	07/06/20 09:40	
T201056-52 B-18-2 [Soil] Sampled 01/08/20 09:40 (GMT-08:00) Pacific Time (US &				
6010 Pb	01/17/20 15:00	5	07/06/20 09:40	
T201056-53 B-18-4 [Soil] Sampled 01/08/20 09:40 (GMT-08:00) Pacific Time (US &				
6010 Pb	01/17/20 15:00	5	07/06/20 09:40	
T201056-54 B-19-1 [Soil] Sampled 01/09/20 10:00 (GMT-08:00) Pacific Time (US &				
6010 Pb	01/17/20 15:00	5	07/07/20 10:00	
T201056-55 B-19-2 [Soil] Sampled 01/09/20 10:00 (GMT-08:00) Pacific Time (US &				
6010 Pb	01/17/20 15:00	5	07/07/20 10:00	
T201056-56 B-19-4 [Soil] Sampled 01/09/20 10:00 (GMT-08:00) Pacific Time (US &				
6010 Pb	01/17/20 15:00	5	07/07/20 10:00	

SunStar Laboratories, Inc.
PROVIDING QUALITY ANALYTICAL SERVICES NATIONWIDE

WORK ORDER

T201056

Client:	**PSI -- Oakland**	**Project Manager:**	**Mike Jaroudi**
Project:	**Hisense - SSF**	**Project Number:**	**575-1604**

Analysis	Due	TAT	Expires	Comments
T201056-57 B-20-1 [Soil] Sampled 01/09/20 09:40 (GMT-08:00) Pacific Time (US &				
6010 Pb	01/17/20 15:00	5	07/07/20 09:40	
T201056-58 B-20-2 [Soil] Sampled 01/09/20 09:40 (GMT-08:00) Pacific Time (US &				
6010 Pb	01/17/20 15:00	5	07/07/20 09:40	
T201056-59 B-20-4 [Soil] Sampled 01/09/20 09:40 (GMT-08:00) Pacific Time (US &				
6010 Pb	01/17/20 15:00	5	07/07/20 09:40	
T201056-60 B-21-1 [Soil] Sampled 01/09/20 09:30 (GMT-08:00) Pacific Time (US &				
6010 Pb	01/17/20 15:00	5	07/07/20 09:30	
T201056-61 B-21-2 [Soil] Sampled 01/09/20 09:30 (GMT-08:00) Pacific Time (US &				
6010 Pb	01/17/20 15:00	5	07/07/20 09:30	
T201056-62 B-21-4 [Soil] Sampled 01/09/20 09:30 (GMT-08:00) Pacific Time (US &				
6010 Pb	01/17/20 15:00	5	07/07/20 09:30	
T201056-63 B-22-1 [Soil] Sampled 01/09/20 09:00 (GMT-08:00) Pacific Time (US &				
6010 Pb	01/17/20 15:00	5	07/07/20 09:00	
T201056-64 B-22-2 [Soil] Sampled 01/09/20 09:00 (GMT-08:00) Pacific Time (US &				
6010 Pb	01/17/20 15:00	5	07/07/20 09:00	
T201056-65 B-22-4 [Soil] Sampled 01/09/20 09:00 (GMT-08:00) Pacific Time (US &				
6010 Pb	01/17/20 15:00	5	07/07/20 09:00	
T201056-66 B-23-1 [Soil] Sampled 01/09/20 08:45 (GMT-08:00) Pacific Time (US &				
6010 Pb	01/17/20 15:00	5	07/07/20 08:45	
T201056-67 B-23-2 [Soil] Sampled 01/09/20 08:45 (GMT-08:00) Pacific Time (US &				
6010 Pb	01/17/20 15:00	5	07/07/20 08:45	

SunStar Laboratories, Inc.
PROVIDING QUALITY ANALYTICAL SERVICES NATIONWIDE

WORK ORDER

T201056

Client: PSI -- Oakland
Project: Hisense - SSF
Project Manager: Mike Jaroudi
Project Number: 575-1604

Analysis	Due	TAT	Expires	Comments
T201056-68 B-23-4 [Soil] Sampled 01/09/20 08:45 (GMT-08:00) Pacific Time (US &				
6010 Pb	01/17/20 15:00	5	07/07/20 08:45	
T201056-69 B-24-1 [Soil] Sampled 01/09/20 08:20 (GMT-08:00) Pacific Time (US &				
6010 Pb	01/17/20 15:00	5	07/07/20 08:20	
T201056-70 B-24-2 [Soil] Sampled 01/09/20 08:20 (GMT-08:00) Pacific Time (US &				
6010 Pb	01/17/20 15:00	5	07/07/20 08:20	
T201056-71 B-24-4 [Soil] Sampled 01/09/20 08:20 (GMT-08:00) Pacific Time (US &				
6010 Pb	01/17/20 15:00	5	07/07/20 08:20	
T201056-72 B-25-1 [Soil] Sampled 01/08/20 11:00 (GMT-08:00) Pacific Time (US &				
6010 Title 22	01/17/20 15:00	5	07/06/20 11:00	
8015 TPH-CC SGT	01/17/20 15:00	5	01/22/20 11:00	
8081 Pesticides	01/17/20 15:00	5	01/22/20 11:00	
8082 PCB	01/17/20 15:00	5	01/22/20 11:00	
8260+OXY	01/17/20 15:00	5	01/22/20 11:00	
8270C PAH	01/17/20 15:00	5	01/22/20 11:00	
T201056-73 B-25-2 [Soil] Sampled 01/08/20 11:00 (GMT-08:00) Pacific Time (US &				
6010 Pb	01/17/20 15:00	5	07/06/20 11:00	
T201056-74 B-25-4 [Soil] Sampled 01/08/20 11:00 (GMT-08:00) Pacific Time (US &				
6010 Pb	01/17/20 15:00	5	07/06/20 11:00	
T201056-75 B1 [Water] Sampled 01/09/20 14:00 (GMT-08:00) Pacific Time (US &				
6010 Title 22	01/17/20 15:00	5	07/07/20 14:00	
8015 Carbon Chain	01/17/20 15:00	5	01/23/20 14:00	
8260+OXY	01/17/20 15:00	5	01/23/20 14:00	

SunStar Laboratories, Inc.
PROVIDING QUALITY ANALYTICAL SERVICES NATIONWIDE

WORK ORDER

T201056

Client:	**PSI -- Oakland**	**Project Manager:**	**Mike Jaroudi**
Project:	**Hisense - SSF**	**Project Number:**	**575-1604**

Analysis	Due	TAT	Expires	Comments
T201056-76 B2 [Water] Sampled 01/09/20 13:45 (GMT-08:00) Pacific Time (US &				
6010 Title 22	01/17/20 15:00	5	07/07/20 13:45	
8015 TPH-CC LLvL	01/17/20 15:00	5	01/23/20 13:45	
8260+OXY	01/17/20 15:00	5	01/23/20 13:45	
T201056-77 B3 [Water] Sampled 01/09/20 14:30 (GMT-08:00) Pacific Time (US &				
6010 Title 22	01/17/20 15:00	5	07/07/20 14:30	
8015 TPH-CC LLvL	01/17/20 15:00	5	01/23/20 14:30	
8260+OXY	01/17/20 15:00	5	01/23/20 14:30	

Analysis groups included in this work order

6010 Title 22

subgroup 6010B T22 7470/71 Hg

Reviewed By

Date

SunStar Laboratories, Inc.
PROVIDING QUALITY ANALYTICAL SERVICES NATIONWIDE

WORK ORDER

T201056

Client:	**PSI -- Oakland**	**Project Manager:**	**Mike Jaroudi**
Project:	**Hisense - SSF**	**Project Number:**	**575-1604**

Report To:
PSI -- Oakland
Frank Poss
4703 Tidewater Ave Ste B
Oakland, CA 94601

Date Due:	01/17/20 17:00 (5 day TAT)		
Received By:	Sunny Lounethone	Date Received:	01/10/20 08:39
Logged In By:	Sunny Lounethone	Date Logged In:	01/10/20 09:24

Samples Received at:	**2.3°C**		
Custody Seals	No	Received On Ice	Yes
Containers Intact	Yes		
COC/Labels Agree	Yes		
Preservation Confir	Yes		

Analysis	Due	TAT	Expires	Comments
T201056-01 B-1-1 [Soil] Sampled 01/08/20 13:00 (GMT-08:00) Pacific Time (US &				
6010 Pb	01/17/20 15:00	5	07/06/20 13:00	
T201056-02 B-1-2 [Soil] Sampled 01/08/20 13:00 (GMT-08:00) Pacific Time (US &				
6010 Pb	01/17/20 15:00	5	07/06/20 13:00	
T201056-03 B-1-4 [Soil] Sampled 01/08/20 13:00 (GMT-08:00) Pacific Time (US &				
6010 Pb	01/17/20 15:00	5	07/06/20 13:00	
T201056-04 B-2-1 [Soil] Sampled 01/08/20 13:15 (GMT-08:00) Pacific Time (US &				
6010 Pb	01/17/20 15:00	5	07/06/20 13:15	
T201056-05 B-2-2 [Soil] Sampled 01/08/20 13:15 (GMT-08:00) Pacific Time (US &				
6010 Pb	01/17/20 15:00	5	07/06/20 13:15	
T201056-06 B-2-4 [Soil] Sampled 01/08/20 13:15 (GMT-08:00) Pacific Time (US &				
6010 Pb	01/17/20 15:00	5	07/06/20 13:15	

SunStar Laboratories, Inc.
PROVIDING QUALITY ANALYTICAL SERVICES NATIONWIDE

WORK ORDER

T201056

Client: PSI -- Oakland
Project: Hisense - SSF
Project Manager: Mike Jaroudi
Project Number: 575-1604

Analysis	Due	TAT	Expires	Comments
T201056-07 B-3-1 [Soil] Sampled 01/08/20 13:25 (GMT-08:00) Pacific Time (US &				
6010 Pb	01/17/20 15:00	5	07/06/20 13:25	
STLC Pb	01/22/20 15:00	2	07/06/20 13:25	
STLC Leaching Procedure Metals	01/22/20 15:00	2	07/06/20 13:25	
T201056-08 B-3-2 [Soil] Sampled 01/08/20 13:25 (GMT-08:00) Pacific Time (US &				
6010 Pb	01/17/20 15:00	5	07/06/20 13:25	
STLC Pb	01/22/20 15:00	2	07/06/20 13:25	
STLC Leaching Procedure Metals	01/22/20 15:00	2	07/06/20 13:25	
T201056-09 B-3-4 [Soil] Sampled 01/08/20 13:25 (GMT-08:00) Pacific Time (US &				
6010 Pb	01/17/20 15:00	5	07/06/20 13:25	
T201056-10 B-4-1 [Soil] Sampled 01/08/20 13:45 (GMT-08:00) Pacific Time (US &				
6010 Pb	01/17/20 15:00	5	07/06/20 13:45	
T201056-11 B-4-2 [Soil] Sampled 01/08/20 13:45 (GMT-08:00) Pacific Time (US &				
6010 Pb	01/17/20 15:00	5	07/06/20 13:45	
T201056-12 B-4-4 [Soil] Sampled 01/08/20 13:45 (GMT-08:00) Pacific Time (US &				
6010 Pb	01/17/20 15:00	5	07/06/20 13:45	
T201056-13 B-5-1 [Soil] Sampled 01/08/20 13:55 (GMT-08:00) Pacific Time (US &				
6010 Pb	01/17/20 15:00	5	07/06/20 13:55	
STLC Pb	01/22/20 15:00	2	07/06/20 13:55	
STLC Leaching Procedure Metals	01/22/20 15:00	2	07/06/20 13:55	
T201056-14 B-5-2 [Soil] Sampled 01/08/20 13:55 (GMT-08:00) Pacific Time (US &				
6010 Pb	01/17/20 15:00	5	07/06/20 13:55	
T201056-15 B-5-4 [Soil] Sampled 01/08/20 13:55 (GMT-08:00) Pacific Time (US &				
6010 Pb	01/17/20 15:00	5	07/06/20 13:55	

SunStar Laboratories, Inc.
PROVIDING QUALITY ANALYTICAL SERVICES NATIONWIDE

WORK ORDER

T201056

Client: PSI -- Oakland
Project: Hisense - SSF
Project Manager: Mike Jaroudi
Project Number: 575-1604

Analysis	Due	TAT	Expires	Comments
T201056-16 B-6-1 [Soil] Sampled 01/08/20 14:10 (GMT-08:00) Pacific Time (US &				
6010 Title 22	01/17/20 15:00	5	01/13/20 14:10	
8015 TPH-CC SGT	01/17/20 15:00	5	01/22/20 14:10	
8081 Pesticides	01/17/20 15:00	5	01/22/20 14:10	
8082 PCB	01/17/20 15:00	5	01/22/20 14:10	
8260+OXY	01/17/20 15:00	5	01/22/20 14:10	
8270C PAH	01/17/20 15:00	5	01/22/20 14:10	
T201056-17 B-6-2 [Soil] Sampled 01/08/20 14:10 (GMT-08:00) Pacific Time (US &				
6010 Pb	01/17/20 15:00	5	07/06/20 14:10	
T201056-18 B-6-4 [Soil] Sampled 01/08/20 14:10 (GMT-08:00) Pacific Time (US &				
6010 Pb	01/17/20 15:00	5	07/06/20 14:10	
T201056-19 B-7-1 [Soil] Sampled 01/08/20 14:30 (GMT-08:00) Pacific Time (US &				
6010 Pb	01/17/20 15:00	5	07/06/20 14:30	
STLC Pb	01/22/20 15:00	2	07/06/20 14:30	
STLC Leaching Procedure Metals	01/22/20 15:00	2	07/06/20 14:30	
T201056-20 B-7-2 [Soil] Sampled 01/08/20 14:30 (GMT-08:00) Pacific Time (US &				
6010 Pb	01/17/20 15:00	5	07/06/20 14:30	
T201056-21 B-7-4 [Soil] Sampled 01/08/20 14:30 (GMT-08:00) Pacific Time (US &				
6010 Pb	01/17/20 15:00	5	07/06/20 14:30	
T201056-22 B-8-1 [Soil] Sampled 01/08/20 15:05 (GMT-08:00) Pacific Time (US &				
6010 Pb	01/17/20 15:00	5	07/06/20 15:05	
T201056-23 B-8-2 [Soil] Sampled 01/08/20 15:05 (GMT-08:00) Pacific Time (US &				
6010 Pb	01/17/20 15:00	5	07/06/20 15:05	
T201056-24 B-8-4 [Soil] Sampled 01/08/20 15:05 (GMT-08:00) Pacific Time (US &				
6010 Pb	01/17/20 15:00	5	07/06/20 15:05	

SunStar Laboratories, Inc.
PROVIDING QUALITY ANALYTICAL SERVICES NATIONWIDE

WORK ORDER

T201056

Client: PSI -- Oakland
Project: Hisense - SSF
Project Manager: Mike Jaroudi
Project Number: 575-1604

Analysis	Due	TAT	Expires	Comments
T201056-25 B-9-1 [Soil] Sampled 01/08/20 14:50 (GMT-08:00) Pacific Time (US &				
6010 Pb	01/17/20 15:00	5	07/06/20 14:50	
STLC Pb	01/22/20 15:00	2	07/06/20 14:50	
STLC Leaching Procedure Metals	01/22/20 15:00	2	07/06/20 14:50	
T201056-26 B-9-2 [Soil] Sampled 01/08/20 14:50 (GMT-08:00) Pacific Time (US &				
6010 Pb	01/17/20 15:00	5	07/06/20 14:50	
T201056-27 B-9-4 [Soil] Sampled 01/08/20 14:50 (GMT-08:00) Pacific Time (US &				
6010 Pb	01/17/20 15:00	5	07/06/20 14:50	
T201056-28 B-10-1 [Soil] Sampled 01/09/20 07:50 (GMT-08:00) Pacific Time (US &				
6010 Pb	01/17/20 15:00	5	07/07/20 07:50	
T201056-29 B-10-2 [Soil] Sampled 01/09/20 07:50 (GMT-08:00) Pacific Time (US &				
6010 Pb	01/17/20 15:00	5	07/07/20 07:50	
T201056-30 B-10-4 [Soil] Sampled 01/09/20 07:50 (GMT-08:00) Pacific Time (US &				
6010 Pb	01/17/20 15:00	5	07/07/20 07:50	
T201056-31 B-11-1 [Soil] Sampled 01/08/20 08:25 (GMT-08:00) Pacific Time (US &				
6010 Title 22	01/17/20 15:00	5	01/13/20 08:25	
8015 TPH-CC SGT	01/17/20 15:00	5	01/22/20 08:25	
8081 Pesticides	01/17/20 15:00	5	01/22/20 08:25	
8082 PCB	01/17/20 15:00	5	01/22/20 08:25	
8260+OXY	01/17/20 15:00	5	01/22/20 08:25	
8270C PAH	01/17/20 15:00	5	01/22/20 08:25	
STLC Pb	01/22/20 15:00	2	07/06/20 08:25	
STLC Leaching Procedure Metals	01/22/20 15:00	2	07/06/20 08:25	
T201056-32 B-11-2 [Soil] Sampled 01/08/20 08:25 (GMT-08:00) Pacific Time (US &				
6010 Pb	01/17/20 15:00	5	07/06/20 08:25	

SunStar Laboratories, Inc.
PROVIDING QUALITY ANALYTICAL SERVICES NATIONWIDE

WORK ORDER

T201056

Client: PSI -- Oakland
Project: Hisense - SSF
Project Manager: Mike Jaroudi
Project Number: 575-1604

Analysis	Due	TAT	Expires	Comments
T201056-33 B-11-4 [Soil] Sampled 01/08/20 08:25 (GMT-08:00) Pacific Time (US &				
6010 Pb	01/17/20 15:00	5	07/06/20 08:25	
T201056-34 B-12-1 [Soil] Sampled 01/09/20 12:20 (GMT-08:00) Pacific Time (US &				
6010 Pb	01/17/20 15:00	5	07/07/20 12:20	
T201056-35 B-12-2 [Soil] Sampled 01/09/20 12:20 (GMT-08:00) Pacific Time (US &				
6010 Pb	01/17/20 15:00	5	07/07/20 12:20	
T201056-36 B-12-4 [Soil] Sampled 01/09/20 12:20 (GMT-08:00) Pacific Time (US &				
6010 Pb	01/17/20 15:00	5	07/07/20 12:20	
T201056-37 B-13-1 [Soil] Sampled 01/08/20 16:00 (GMT-08:00) Pacific Time (US &				
6010 Pb	01/17/20 15:00	5	07/06/20 16:00	
T201056-38 B-13-2 [Soil] Sampled 01/08/20 16:00 (GMT-08:00) Pacific Time (US &				
6010 Pb	01/17/20 15:00	5	07/06/20 16:00	
T201056-39 B-13-4 [Soil] Sampled 01/08/20 16:00 (GMT-08:00) Pacific Time (US &				
6010 Pb	01/17/20 15:00	5	07/06/20 16:00	
T201056-40 B-14-1 [Soil] Sampled 01/09/20 12:10 (GMT-08:00) Pacific Time (US &				
6010 Pb	01/17/20 15:00	5	07/07/20 12:10	
T201056-41 B-14-2 [Soil] Sampled 01/09/20 12:10 (GMT-08:00) Pacific Time (US &				
6010 Pb	01/17/20 15:00	5	07/07/20 12:10	
T201056-42 B-14-4 [Soil] Sampled 01/09/20 12:10 (GMT-08:00) Pacific Time (US &				
6010 Pb	01/17/20 15:00	5	07/07/20 12:10	

SunStar Laboratories, Inc.
PROVIDING QUALITY ANALYTICAL SERVICES NATIONWIDE

WORK ORDER

T201056

Client: PSI -- Oakland
Project: Hisense - SSF
Project Manager: Mike Jaroudi
Project Number: 575-1604

Analysis	Due	TAT	Expires	Comments
T201056-43 B-15-1 [Soil] Sampled 01/09/20 11:45 (GMT-08:00) Pacific Time (US &				
6010 Title 22	01/17/20 15:00	5	01/14/20 11:45	
8015 TPH-CC SGT	01/17/20 15:00	5	01/23/20 11:45	
8081 Pesticides	01/17/20 15:00	5	01/23/20 11:45	
8082 PCB	01/17/20 15:00	5	01/23/20 11:45	
8260+OXY	01/17/20 15:00	5	01/23/20 11:45	
8270C PAH	01/17/20 15:00	5	01/23/20 11:45	
TCLP Leaching Procedure Metals	01/22/20 15:00	2	07/07/20 11:45	
TCLP Pb	01/22/20 15:00	2	07/07/20 11:45	
T201056-44 B-15-2 [Soil] Sampled 01/09/20 11:45 (GMT-08:00) Pacific Time (US &				
6010 Pb	01/17/20 15:00	5	07/07/20 11:45	
T201056-45 B-15-4 [Soil] Sampled 01/09/20 11:45 (GMT-08:00) Pacific Time (US &				
6010 Pb	01/17/20 15:00	5	07/07/20 11:45	
T201056-46 B-16-1 [Soil] Sampled 01/09/20 11:00 (GMT-08:00) Pacific Time (US &				
6010 Pb	01/17/20 15:00	5	07/07/20 11:00	
T201056-47 B-16-2 [Soil] Sampled 01/09/20 11:00 (GMT-08:00) Pacific Time (US &				
6010 Pb	01/17/20 15:00	5	07/07/20 11:00	
T201056-48 B-17-1 [Soil] Sampled 01/08/20 09:10 (GMT-08:00) Pacific Time (US &				
6010 Pb	01/17/20 15:00	5	07/06/20 09:10	
STLC Pb	01/22/20 15:00	2	07/06/20 09:10	
STLC Leaching Procedure Metals	01/22/20 15:00	2	07/06/20 09:10	
T201056-49 B-17-2 [Soil] Sampled 01/08/20 09:10 (GMT-08:00) Pacific Time (US &				
6010 Pb	01/17/20 15:00	5	07/06/20 09:10	
T201056-50 B-17-4 [Soil] Sampled 01/08/20 09:10 (GMT-08:00) Pacific Time (US &				
6010 Pb	01/17/20 15:00	5	07/06/20 09:10	

SunStar Laboratories, Inc.
PROVIDING QUALITY ANALYTICAL SERVICES NATIONWIDE

WORK ORDER

T201056

Client: PSI -- Oakland
Project: Hisense - SSF
Project Manager: Mike Jaroudi
Project Number: 575-1604

Analysis	Due	TAT	Expires	Comments
T201056-51 B-18-1 [Soil] Sampled 01/08/20 09:40 (GMT-08:00) Pacific Time (US &				
6010 Pb	01/17/20 15:00	5	07/06/20 09:40	
T201056-52 B-18-2 [Soil] Sampled 01/08/20 09:40 (GMT-08:00) Pacific Time (US &				
6010 Pb	01/17/20 15:00	5	07/06/20 09:40	
T201056-53 B-18-4 [Soil] Sampled 01/08/20 09:40 (GMT-08:00) Pacific Time (US &				
6010 Pb	01/17/20 15:00	5	07/06/20 09:40	
T201056-54 B-19-1 [Soil] Sampled 01/09/20 10:00 (GMT-08:00) Pacific Time (US &				
6010 Pb	01/17/20 15:00	5	07/07/20 10:00	
T201056-55 B-19-2 [Soil] Sampled 01/09/20 10:00 (GMT-08:00) Pacific Time (US &				
6010 Pb	01/17/20 15:00	5	07/07/20 10:00	
T201056-56 B-19-4 [Soil] Sampled 01/09/20 10:00 (GMT-08:00) Pacific Time (US &				
6010 Pb	01/17/20 15:00	5	07/07/20 10:00	
T201056-57 B-20-1 [Soil] Sampled 01/09/20 09:40 (GMT-08:00) Pacific Time (US &				
6010 Pb	01/17/20 15:00	5	07/07/20 09:40	
T201056-58 B-20-2 [Soil] Sampled 01/09/20 09:40 (GMT-08:00) Pacific Time (US &				
6010 Pb	01/17/20 15:00	5	07/07/20 09:40	
T201056-59 B-20-4 [Soil] Sampled 01/09/20 09:40 (GMT-08:00) Pacific Time (US &				
6010 Pb	01/17/20 15:00	5	07/07/20 09:40	
T201056-60 B-21-1 [Soil] Sampled 01/09/20 09:30 (GMT-08:00) Pacific Time (US &				
6010 Pb	01/17/20 15:00	5	07/07/20 09:30	
T201056-61 B-21-2 [Soil] Sampled 01/09/20 09:30 (GMT-08:00) Pacific Time (US &				
6010 Pb	01/17/20 15:00	5	07/07/20 09:30	

SunStar Laboratories, Inc.
PROVIDING QUALITY ANALYTICAL SERVICES NATIONWIDE

WORK ORDER

T201056

Client: PSI -- Oakland
Project: Hisense - SSF
Project Manager: Mike Jaroudi
Project Number: 575-1604

Analysis	Due	TAT	Expires	Comments
T201056-62 B-21-4 [Soil] Sampled 01/09/20 09:30 (GMT-08:00) Pacific Time (US &				
6010 Pb	01/17/20 15:00	5	07/07/20 09:30	
T201056-63 B-22-1 [Soil] Sampled 01/09/20 09:00 (GMT-08:00) Pacific Time (US &				
6010 Pb	01/17/20 15:00	5	07/07/20 09:00	
T201056-64 B-22-2 [Soil] Sampled 01/09/20 09:00 (GMT-08:00) Pacific Time (US &				
6010 Pb	01/17/20 15:00	5	07/07/20 09:00	
T201056-65 B-22-4 [Soil] Sampled 01/09/20 09:00 (GMT-08:00) Pacific Time (US &				
6010 Pb	01/17/20 15:00	5	07/07/20 09:00	
T201056-66 B-23-1 [Soil] Sampled 01/09/20 08:45 (GMT-08:00) Pacific Time (US &				
6010 Pb	01/17/20 15:00	5	07/07/20 08:45	
STLC Pb	01/22/20 15:00	2	07/07/20 08:45	
STLC Leaching Procedure Metals	01/22/20 15:00	2	07/07/20 08:45	
T201056-67 B-23-2 [Soil] Sampled 01/09/20 08:45 (GMT-08:00) Pacific Time (US &				
6010 Pb	01/17/20 15:00	5	07/07/20 08:45	
T201056-68 B-23-4 [Soil] Sampled 01/09/20 08:45 (GMT-08:00) Pacific Time (US &				
6010 Pb	01/17/20 15:00	5	07/07/20 08:45	
T201056-69 B-24-1 [Soil] Sampled 01/09/20 08:20 (GMT-08:00) Pacific Time (US &				
6010 Pb	01/17/20 15:00	5	07/07/20 08:20	
STLC Pb	01/22/20 15:00	2	07/07/20 08:20	
STLC Leaching Procedure Metals	01/22/20 15:00	2	07/07/20 08:20	
T201056-70 B-24-2 [Soil] Sampled 01/09/20 08:20 (GMT-08:00) Pacific Time (US &				
6010 Pb	01/17/20 15:00	5	07/07/20 08:20	
STLC Pb	01/22/20 15:00	2	07/07/20 08:20	
STLC Leaching Procedure Metals	01/22/20 15:00	2	07/07/20 08:20	

SunStar Laboratories, Inc.
PROVIDING QUALITY ANALYTICAL SERVICES NATIONWIDE

WORK ORDER

T201056

Client: PSI -- Oakland
Project: Hisense - SSF
Project Manager: Mike Jaroudi
Project Number: 575-1604

Analysis	Due	TAT	Expires	Comments
T201056-71 B-24-4 [Soil] Sampled 01/09/20 08:20 (GMT-08:00) Pacific Time (US &				
6010 Pb	01/17/20 15:00	5	07/07/20 08:20	
T201056-72 B-25-1 [Soil] Sampled 01/08/20 11:00 (GMT-08:00) Pacific Time (US &				
6010 Title 22	01/17/20 15:00	5	01/13/20 11:00	
8015 TPH-CC SGT	01/17/20 15:00	5	01/22/20 11:00	
8081 Pesticides	01/17/20 15:00	5	01/22/20 11:00	
8082 PCB	01/17/20 15:00	5	01/22/20 11:00	
8260+OXY	01/17/20 15:00	5	01/22/20 11:00	
8270C PAH	01/17/20 15:00	5	01/22/20 11:00	
STLC Pb	01/22/20 15:00	2	07/06/20 11:00	
STLC Leaching Procedure Metals	01/22/20 15:00	2	07/06/20 11:00	
T201056-73 B-25-2 [Soil] Sampled 01/08/20 11:00 (GMT-08:00) Pacific Time (US &				
6010 Pb	01/17/20 15:00	5	07/06/20 11:00	
T201056-74 B-25-4 [Soil] Sampled 01/08/20 11:00 (GMT-08:00) Pacific Time (US &				
6010 Pb	01/17/20 15:00	5	07/06/20 11:00	
T201056-75 B1 [Water] Sampled 01/09/20 14:00 (GMT-08:00) Pacific Time (US &				
6010 Title 22	01/17/20 15:00	5	01/14/20 14:00	
8015 TPH-CC LLvL	01/17/20 15:00	5	01/23/20 14:00	
8260+OXY	01/17/20 15:00	5	01/23/20 14:00	
T201056-76 B5 [Water] Sampled 01/09/20 13:45 (GMT-08:00) Pacific Time (US &				
6010 Title 22	01/17/20 15:00	5	01/14/20 13:45	
8015 TPH-CC LLvL	01/17/20 15:00	5	01/23/20 13:45	
8260+OXY	01/17/20 15:00	5	01/23/20 13:45	
T201056-77 B12 [Water] Sampled 01/09/20 14:30 (GMT-08:00) Pacific Time (US &				
6010 Title 22	01/17/20 15:00	5	01/14/20 14:30	
8015 TPH-CC LLvL	01/17/20 15:00	5	01/23/20 14:30	
8260+OXY	01/17/20 15:00	5	01/23/20 14:30	

Reviewed By

Date

SunStar Laboratories, Inc.
PROVIDING QUALITY ANALYTICAL SERVICES NATIONWIDE

WORK ORDER

T201056

Client:	**PSI -- Oakland**	**Project Manager:**	**Mike Jaroudi**
Project:	**Hisense - SSF**	**Project Number:**	**575-1604**

Analysis groups included in this work order

6010 Title 22

subgroup 6010B T22 7470/71 Hg

Reviewed By

Date

SunStar Laboratories, Inc.
PROVIDING QUALITY ANALYTICAL SERVICES NATIONWIDE

WORK ORDER

T201056

Client: **PSI -- Oakland** **Project Manager:** **Mike Jaroudi**
Project: **Hisense - SSF** **Project Number:** **575-1604**

Report To:
PSI -- Oakland
Frank Poss
4703 Tidewater Ave Ste B
Oakland, CA 94601

Date Due:	01/22/20 17:00 (8 day TAT)		
Received By:	Sunny Lounethone	Date Received:	01/10/20 08:39
Logged In By:	Sunny Lounethone	Date Logged In:	01/10/20 09:24

Samples Received at:	**2.3°C**		
Custody Seals	No	Received On Ice	Yes
Containers Intact	Yes		
COC/Labels Agree	Yes		
Preservation Confir	Yes		

Analysis	Due	TAT	Expires	Comments
T201056-01 B-1-1 [Soil] Sampled 01/08/20 13:00 (GMT-08:00) Pacific Time (US &				
6010 Pb	01/17/20 15:00	5	07/06/20 13:00	
T201056-02 B-1-2 [Soil] Sampled 01/08/20 13:00 (GMT-08:00) Pacific Time (US &				
6010 Pb	01/17/20 15:00	5	07/06/20 13:00	
T201056-03 B-1-4 [Soil] Sampled 01/08/20 13:00 (GMT-08:00) Pacific Time (US &				
6010 Pb	01/17/20 15:00	5	07/06/20 13:00	
T201056-04 B-2-1 [Soil] Sampled 01/08/20 13:15 (GMT-08:00) Pacific Time (US &				
6010 Pb	01/17/20 15:00	5	07/06/20 13:15	
T201056-05 B-2-2 [Soil] Sampled 01/08/20 13:15 (GMT-08:00) Pacific Time (US &				
6010 Pb	01/17/20 15:00	5	07/06/20 13:15	
T201056-06 B-2-4 [Soil] Sampled 01/08/20 13:15 (GMT-08:00) Pacific Time (US &				
6010 Pb	01/17/20 15:00	5	07/06/20 13:15	

SunStar Laboratories, Inc.
PROVIDING QUALITY ANALYTICAL SERVICES NATIONWIDE

WORK ORDER

T201056

Client: PSI -- Oakland
Project: Hisense - SSF
Project Manager: Mike Jaroudi
Project Number: 575-1604

Analysis	Due	TAT	Expires	Comments
T201056-07 B-3-1 [Soil] Sampled 01/08/20 13:25 (GMT-08:00) Pacific Time (US &				
6010 Pb	01/17/20 15:00	5	07/06/20 13:25	
STLC Pb	01/22/20 15:00	2	07/06/20 13:25	
STLC Leaching Procedure Metals	01/22/20 15:00	2	07/06/20 13:25	
T201056-08 B-3-2 [Soil] Sampled 01/08/20 13:25 (GMT-08:00) Pacific Time (US &				
6010 Pb	01/17/20 15:00	5	07/06/20 13:25	
STLC Pb	01/22/20 15:00	2	07/06/20 13:25	
STLC Leaching Procedure Metals	01/22/20 15:00	2	07/06/20 13:25	
T201056-09 B-3-4 [Soil] Sampled 01/08/20 13:25 (GMT-08:00) Pacific Time (US &				
6010 Pb	01/17/20 15:00	5	07/06/20 13:25	
T201056-10 B-4-1 [Soil] Sampled 01/08/20 13:45 (GMT-08:00) Pacific Time (US &				
6010 Pb	01/17/20 15:00	5	07/06/20 13:45	
T201056-11 B-4-2 [Soil] Sampled 01/08/20 13:45 (GMT-08:00) Pacific Time (US &				
6010 Pb	01/17/20 15:00	5	07/06/20 13:45	
T201056-12 B-4-4 [Soil] Sampled 01/08/20 13:45 (GMT-08:00) Pacific Time (US &				
6010 Pb	01/17/20 15:00	5	07/06/20 13:45	
T201056-13 B-5-1 [Soil] Sampled 01/08/20 13:55 (GMT-08:00) Pacific Time (US &				
6010 Pb	01/17/20 15:00	5	07/06/20 13:55	
STLC Pb	01/22/20 15:00	2	07/06/20 13:55	
STLC Leaching Procedure Metals	01/22/20 15:00	2	07/06/20 13:55	
T201056-14 B-5-2 [Soil] Sampled 01/08/20 13:55 (GMT-08:00) Pacific Time (US &				
6010 Pb	01/17/20 15:00	5	07/06/20 13:55	
T201056-15 B-5-4 [Soil] Sampled 01/08/20 13:55 (GMT-08:00) Pacific Time (US &				
6010 Pb	01/17/20 15:00	5	07/06/20 13:55	

SunStar Laboratories, Inc.
PROVIDING QUALITY ANALYTICAL SERVICES NATIONWIDE

WORK ORDER

T201056

Client: PSI -- Oakland
Project: Hisense - SSF
Project Manager: Mike Jaroudi
Project Number: 575-1604

Analysis	Due	TAT	Expires	Comments
T201056-16 B-6-1 [Soil] Sampled 01/08/20 14:10 (GMT-08:00) Pacific Time (US &				
6010 Title 22	01/17/20 15:00	5	01/13/20 14:10	
8015 TPH-CC SGT	01/17/20 15:00	5	01/22/20 14:10	
8081 Pesticides	01/17/20 15:00	5	01/22/20 14:10	
8082 PCB	01/17/20 15:00	5	01/22/20 14:10	
8260+OXY	01/17/20 15:00	5	01/22/20 14:10	
8270C PAH	01/17/20 15:00	5	01/22/20 14:10	
T201056-17 B-6-2 [Soil] Sampled 01/08/20 14:10 (GMT-08:00) Pacific Time (US &				
6010 Pb	01/17/20 15:00	5	07/06/20 14:10	
T201056-18 B-6-4 [Soil] Sampled 01/08/20 14:10 (GMT-08:00) Pacific Time (US &				
6010 Pb	01/17/20 15:00	5	07/06/20 14:10	
T201056-19 B-7-1 [Soil] Sampled 01/08/20 14:30 (GMT-08:00) Pacific Time (US &				
6010 Pb	01/17/20 15:00	5	07/06/20 14:30	
STLC Pb	01/22/20 15:00	2	07/06/20 14:30	
STLC Leaching Procedure Metals	01/22/20 15:00	2	07/06/20 14:30	
T201056-20 B-7-2 [Soil] Sampled 01/08/20 14:30 (GMT-08:00) Pacific Time (US &				
6010 Pb	01/17/20 15:00	5	07/06/20 14:30	
T201056-21 B-7-4 [Soil] Sampled 01/08/20 14:30 (GMT-08:00) Pacific Time (US &				
6010 Pb	01/17/20 15:00	5	07/06/20 14:30	
T201056-22 B-8-1 [Soil] Sampled 01/08/20 15:05 (GMT-08:00) Pacific Time (US &				
6010 Pb	01/17/20 15:00	5	07/06/20 15:05	
T201056-23 B-8-2 [Soil] Sampled 01/08/20 15:05 (GMT-08:00) Pacific Time (US &				
6010 Pb	01/17/20 15:00	5	07/06/20 15:05	
T201056-24 B-8-4 [Soil] Sampled 01/08/20 15:05 (GMT-08:00) Pacific Time (US &				
6010 Pb	01/17/20 15:00	5	07/06/20 15:05	

SunStar Laboratories, Inc.
PROVIDING QUALITY ANALYTICAL SERVICES NATIONWIDE

WORK ORDER

T201056

Client: PSI -- Oakland
Project: Hisense - SSF
Project Manager: Mike Jaroudi
Project Number: 575-1604

Analysis	Due	TAT	Expires	Comments
T201056-25 B-9-1 [Soil] Sampled 01/08/20 14:50 (GMT-08:00) Pacific Time (US &				
6010 Pb	01/17/20 15:00	5	07/06/20 14:50	
STLC Pb	01/22/20 15:00	2	07/06/20 14:50	
STLC Leaching Procedure Metals	01/22/20 15:00	2	07/06/20 14:50	
T201056-26 B-9-2 [Soil] Sampled 01/08/20 14:50 (GMT-08:00) Pacific Time (US &				
6010 Pb	01/17/20 15:00	5	07/06/20 14:50	
T201056-27 B-9-4 [Soil] Sampled 01/08/20 14:50 (GMT-08:00) Pacific Time (US &				
6010 Pb	01/17/20 15:00	5	07/06/20 14:50	
T201056-28 B-10-1 [Soil] Sampled 01/09/20 07:50 (GMT-08:00) Pacific Time (US &				
6010 Pb	01/17/20 15:00	5	07/07/20 07:50	
T201056-29 B-10-2 [Soil] Sampled 01/09/20 07:50 (GMT-08:00) Pacific Time (US &				
6010 Pb	01/17/20 15:00	5	07/07/20 07:50	
T201056-30 B-10-4 [Soil] Sampled 01/09/20 07:50 (GMT-08:00) Pacific Time (US &				
6010 Pb	01/17/20 15:00	5	07/07/20 07:50	
T201056-31 B-11-1 [Soil] Sampled 01/08/20 08:25 (GMT-08:00) Pacific Time (US &				
6010 Title 22	01/17/20 15:00	5	01/13/20 08:25	
8015 TPH-CC SGT	01/17/20 15:00	5	01/22/20 08:25	
8081 Pesticides	01/17/20 15:00	5	01/22/20 08:25	
8082 PCB	01/17/20 15:00	5	01/22/20 08:25	
8260+OXY	01/17/20 15:00	5	01/22/20 08:25	
8270C PAH	01/17/20 15:00	5	01/22/20 08:25	
STLC Pb	01/22/20 15:00	2	07/06/20 08:25	
STLC Leaching Procedure Metals	01/22/20 15:00	2	07/06/20 08:25	
T201056-32 B-11-2 [Soil] Sampled 01/08/20 08:25 (GMT-08:00) Pacific Time (US &				
6010 Pb	01/17/20 15:00	5	07/06/20 08:25	

SunStar Laboratories, Inc.
PROVIDING QUALITY ANALYTICAL SERVICES NATIONWIDE

WORK ORDER

T201056

Client: PSI -- Oakland
Project: Hisense - SSF
Project Manager: Mike Jaroudi
Project Number: 575-1604

Analysis	Due	TAT	Expires	Comments
T201056-33 B-11-4 [Soil] Sampled 01/08/20 08:25 (GMT-08:00) Pacific Time (US &				
6010 Pb	01/17/20 15:00	5	07/06/20 08:25	
T201056-34 B-12-1 [Soil] Sampled 01/09/20 12:20 (GMT-08:00) Pacific Time (US &				
6010 Pb	01/17/20 15:00	5	07/07/20 12:20	
T201056-35 B-12-2 [Soil] Sampled 01/09/20 12:20 (GMT-08:00) Pacific Time (US &				
6010 Pb	01/17/20 15:00	5	07/07/20 12:20	
T201056-36 B-12-4 [Soil] Sampled 01/09/20 12:20 (GMT-08:00) Pacific Time (US &				
6010 Pb	01/17/20 15:00	5	07/07/20 12:20	
T201056-37 B-13-1 [Soil] Sampled 01/08/20 16:00 (GMT-08:00) Pacific Time (US &				
6010 Pb	01/17/20 15:00	5	07/06/20 16:00	
T201056-38 B-13-2 [Soil] Sampled 01/08/20 16:00 (GMT-08:00) Pacific Time (US &				
6010 Pb	01/17/20 15:00	5	07/06/20 16:00	
T201056-39 B-13-4 [Soil] Sampled 01/08/20 16:00 (GMT-08:00) Pacific Time (US &				
6010 Pb	01/17/20 15:00	5	07/06/20 16:00	
T201056-40 B-14-1 [Soil] Sampled 01/09/20 12:10 (GMT-08:00) Pacific Time (US &				
6010 Pb	01/17/20 15:00	5	07/07/20 12:10	
T201056-41 B-14-2 [Soil] Sampled 01/09/20 12:10 (GMT-08:00) Pacific Time (US &				
6010 Pb	01/17/20 15:00	5	07/07/20 12:10	
T201056-42 B-14-4 [Soil] Sampled 01/09/20 12:10 (GMT-08:00) Pacific Time (US &				
6010 Pb	01/17/20 15:00	5	07/07/20 12:10	

SunStar Laboratories, Inc.
PROVIDING QUALITY ANALYTICAL SERVICES NATIONWIDE

WORK ORDER

T201056

Client: PSI -- Oakland
Project: Hisense - SSF
Project Manager: Mike Jaroudi
Project Number: 575-1604

Analysis	Due	TAT	Expires	Comments
T201056-43 B-15-1 [Soil] Sampled 01/09/20 11:45 (GMT-08:00) Pacific Time (US &				
6010 Title 22	01/17/20 15:00	5	01/14/20 11:45	
8015 TPH-CC SGT	01/17/20 15:00	5	01/23/20 11:45	
8081 Pesticides	01/17/20 15:00	5	01/23/20 11:45	
8082 PCB	01/17/20 15:00	5	01/23/20 11:45	
8260+OXY	01/17/20 15:00	5	01/23/20 11:45	
8270C PAH	01/17/20 15:00	5	01/23/20 11:45	
TCLP Leaching Procedure Metals	01/22/20 15:00	2	07/07/20 11:45	
TCLP Pb	01/22/20 15:00	2	07/07/20 11:45	
T201056-44 B-15-2 [Soil] Sampled 01/09/20 11:45 (GMT-08:00) Pacific Time (US &				
6010 Pb	01/17/20 15:00	5	07/07/20 11:45	
T201056-45 B-15-4 [Soil] Sampled 01/09/20 11:45 (GMT-08:00) Pacific Time (US &				
6010 Pb	01/17/20 15:00	5	07/07/20 11:45	
T201056-46 B-16-1 [Soil] Sampled 01/09/20 11:00 (GMT-08:00) Pacific Time (US &				
6010 Pb	01/17/20 15:00	5	07/07/20 11:00	
T201056-47 B-16-2 [Soil] Sampled 01/09/20 11:00 (GMT-08:00) Pacific Time (US &				
6010 Pb	01/17/20 15:00	5	07/07/20 11:00	
T201056-48 B-17-1 [Soil] Sampled 01/08/20 09:10 (GMT-08:00) Pacific Time (US &				
6010 Pb	01/17/20 15:00	5	07/06/20 09:10	
STLC Pb	01/22/20 15:00	2	07/06/20 09:10	
STLC Leaching Procedure Metals	01/22/20 15:00	2	07/06/20 09:10	
T201056-49 B-17-2 [Soil] Sampled 01/08/20 09:10 (GMT-08:00) Pacific Time (US &				
6010 Pb	01/17/20 15:00	5	07/06/20 09:10	
T201056-50 B-17-4 [Soil] Sampled 01/08/20 09:10 (GMT-08:00) Pacific Time (US &				
6010 Pb	01/17/20 15:00	5	07/06/20 09:10	

SunStar Laboratories, Inc.
PROVIDING QUALITY ANALYTICAL SERVICES NATIONWIDE

WORK ORDER

T201056

Client: PSI -- Oakland
Project: Hisense - SSF
Project Manager: Mike Jaroudi
Project Number: 575-1604

Analysis	Due	TAT	Expires	Comments
T201056-51 B-18-1 [Soil] Sampled 01/08/20 09:40 (GMT-08:00) Pacific Time (US &				
6010 Pb	01/17/20 15:00	5	07/06/20 09:40	
T201056-52 B-18-2 [Soil] Sampled 01/08/20 09:40 (GMT-08:00) Pacific Time (US &				
6010 Pb	01/17/20 15:00	5	07/06/20 09:40	
T201056-53 B-18-4 [Soil] Sampled 01/08/20 09:40 (GMT-08:00) Pacific Time (US &				
6010 Pb	01/17/20 15:00	5	07/06/20 09:40	
T201056-54 B-19-1 [Soil] Sampled 01/09/20 10:00 (GMT-08:00) Pacific Time (US &				
6010 Pb	01/17/20 15:00	5	07/07/20 10:00	
T201056-55 B-19-2 [Soil] Sampled 01/09/20 10:00 (GMT-08:00) Pacific Time (US &				
6010 Pb	01/17/20 15:00	5	07/07/20 10:00	
T201056-56 B-19-4 [Soil] Sampled 01/09/20 10:00 (GMT-08:00) Pacific Time (US &				
6010 Pb	01/17/20 15:00	5	07/07/20 10:00	
T201056-57 B-20-1 [Soil] Sampled 01/09/20 09:40 (GMT-08:00) Pacific Time (US &				
6010 Pb	01/17/20 15:00	5	07/07/20 09:40	
T201056-58 B-20-2 [Soil] Sampled 01/09/20 09:40 (GMT-08:00) Pacific Time (US &				
6010 Pb	01/17/20 15:00	5	07/07/20 09:40	
T201056-59 B-20-4 [Soil] Sampled 01/09/20 09:40 (GMT-08:00) Pacific Time (US &				
6010 Pb	01/17/20 15:00	5	07/07/20 09:40	
T201056-60 B-21-1 [Soil] Sampled 01/09/20 09:30 (GMT-08:00) Pacific Time (US &				
6010 Pb	01/17/20 15:00	5	07/07/20 09:30	
T201056-61 B-21-2 [Soil] Sampled 01/09/20 09:30 (GMT-08:00) Pacific Time (US &				
6010 Pb	01/17/20 15:00	5	07/07/20 09:30	

SunStar Laboratories, Inc.
PROVIDING QUALITY ANALYTICAL SERVICES NATIONWIDE

WORK ORDER

T201056

Client: PSI -- Oakland
Project: Hisense - SSF
Project Manager: Mike Jaroudi
Project Number: 575-1604

Analysis	Due	TAT	Expires	Comments
T201056-62 B-21-4 [Soil] Sampled 01/09/20 09:30 (GMT-08:00) Pacific Time (US &				
6010 Pb	01/17/20 15:00	5	07/07/20 09:30	
T201056-63 B-22-1 [Soil] Sampled 01/09/20 09:00 (GMT-08:00) Pacific Time (US &				
6010 Pb	01/17/20 15:00	5	07/07/20 09:00	
T201056-64 B-22-2 [Soil] Sampled 01/09/20 09:00 (GMT-08:00) Pacific Time (US &				
6010 Pb	01/17/20 15:00	5	07/07/20 09:00	
T201056-65 B-22-4 [Soil] Sampled 01/09/20 09:00 (GMT-08:00) Pacific Time (US &				
6010 Pb	01/17/20 15:00	5	07/07/20 09:00	
T201056-66 B-23-1 [Soil] Sampled 01/09/20 08:45 (GMT-08:00) Pacific Time (US &				
6010 Pb	01/17/20 15:00	5	07/07/20 08:45	
STLC Pb	01/22/20 15:00	2	07/07/20 08:45	
STLC Leaching Procedure Metals	01/22/20 15:00	2	07/07/20 08:45	
TCLP Leaching Procedure Metals	01/27/20 15:00	2	07/07/20 08:45	
TCLP Pb	01/27/20 15:00	2	07/07/20 08:45	
T201056-67 B-23-2 [Soil] Sampled 01/09/20 08:45 (GMT-08:00) Pacific Time (US &				
6010 Pb	01/17/20 15:00	5	07/07/20 08:45	
T201056-68 B-23-4 [Soil] Sampled 01/09/20 08:45 (GMT-08:00) Pacific Time (US &				
6010 Pb	01/17/20 15:00	5	07/07/20 08:45	
T201056-69 B-24-1 [Soil] Sampled 01/09/20 08:20 (GMT-08:00) Pacific Time (US &				
6010 Pb	01/17/20 15:00	5	07/07/20 08:20	
STLC Pb	01/22/20 15:00	2	07/07/20 08:20	
STLC Leaching Procedure Metals	01/22/20 15:00	2	07/07/20 08:20	
TCLP Leaching Procedure Metals	01/27/20 15:00	2	07/07/20 08:20	
TCLP Pb	01/27/20 15:00	2	07/07/20 08:20	

SunStar Laboratories, Inc.
PROVIDING QUALITY ANALYTICAL SERVICES NATIONWIDE

WORK ORDER

T201056

Client: PSI -- Oakland
Project: Hisense - SSF
Project Manager: Mike Jaroudi
Project Number: 575-1604

Analysis	Due	TAT	Expires	Comments
T201056-70 B-24-2 [Soil] Sampled 01/09/20 08:20 (GMT-08:00) Pacific Time (US &				
6010 Pb	01/17/20 15:00	5	07/07/20 08:20	
STLC Pb	01/22/20 15:00	2	07/07/20 08:20	
STLC Leaching Procedure Metals	01/22/20 15:00	2	07/07/20 08:20	
TCLP Leaching Procedure Metals	01/27/20 15:00	2	07/07/20 08:20	
TCLP Pb	01/27/20 15:00	2	07/07/20 08:20	
T201056-71 B-24-4 [Soil] Sampled 01/09/20 08:20 (GMT-08:00) Pacific Time (US &				
6010 Pb	01/17/20 15:00	5	07/07/20 08:20	
T201056-72 B-25-1 [Soil] Sampled 01/08/20 11:00 (GMT-08:00) Pacific Time (US &				
6010 Title 22	01/17/20 15:00	5	01/13/20 11:00	
8015 TPH-CC SGT	01/17/20 15:00	5	01/22/20 11:00	
8081 Pesticides	01/17/20 15:00	5	01/22/20 11:00	
8082 PCB	01/17/20 15:00	5	01/22/20 11:00	
8260+OXY	01/17/20 15:00	5	01/22/20 11:00	
8270C PAH	01/17/20 15:00	5	01/22/20 11:00	
STLC Pb	01/22/20 15:00	2	07/06/20 11:00	
STLC Leaching Procedure Metals	01/22/20 15:00	2	07/06/20 11:00	
TCLP Leaching Procedure Metals	01/27/20 15:00	2	07/06/20 11:00	
TCLP Pb	01/27/20 15:00	2	07/06/20 11:00	
T201056-73 B-25-2 [Soil] Sampled 01/08/20 11:00 (GMT-08:00) Pacific Time (US &				
6010 Pb	01/17/20 15:00	5	07/06/20 11:00	
T201056-74 B-25-4 [Soil] Sampled 01/08/20 11:00 (GMT-08:00) Pacific Time (US &				
6010 Pb	01/17/20 15:00	5	07/06/20 11:00	
T201056-75 B1 [Water] Sampled 01/09/20 14:00 (GMT-08:00) Pacific Time (US &				
6010 Title 22	01/17/20 15:00	5	01/14/20 14:00	
8015 TPH-CC LLvL	01/17/20 15:00	5	01/23/20 14:00	
8260+OXY	01/17/20 15:00	5	01/23/20 14:00	

SunStar Laboratories, Inc.
PROVIDING QUALITY ANALYTICAL SERVICES NATIONWIDE

WORK ORDER

T201056

Client:	**PSI -- Oakland**	**Project Manager:**	**Mike Jaroudi**
Project:	**Hisense - SSF**	**Project Number:**	**575-1604**

Analysis	Due	TAT	Expires	Comments
T201056-76 B5 [Water] Sampled 01/09/20 13:45 (GMT-08:00) Pacific Time (US &				
6010 Title 22	01/17/20 15:00	5	01/14/20 13:45	
8015 TPH-CC LLvL	01/17/20 15:00	5	01/23/20 13:45	
8260+OXY	01/17/20 15:00	5	01/23/20 13:45	
T201056-77 B12 [Water] Sampled 01/09/20 14:30 (GMT-08:00) Pacific Time (US &				
6010 Title 22	01/17/20 15:00	5	01/14/20 14:30	
8015 TPH-CC LLvL	01/17/20 15:00	5	01/23/20 14:30	
8260+OXY	01/17/20 15:00	5	01/23/20 14:30	

Analysis groups included in this work order

6010 Title 22

subgroup 6010B T22 7470/71 Hg

Reviewed By

Date

SunStar Laboratories, Inc.
PROVIDING QUALITY ANALYTICAL SERVICES NATIONWIDE

25712 Commercentre Drive
Lake Forest, California 92630
949.297.5020 Phone
949.297.5027 Fax

23 January 2020

Frank Poss
PSI -- Oakland
4703 Tidewater Ave Ste B
Oakland, CA 94601

RE: Hisense - SSF

Enclosed are the results of analyses for samples received by the laboratory on 01/10/20 08:39. If you have any questions concerning this report, please feel free to contact me.

Sincerely,

Mike Jaroudi
Project Manager

SunStar Laboratories, Inc.
Providing Quality Analytical Services Nationwide

25712 Commercentre Drive
Lake Forest, California 92630
949.297.5020 Phone
949.297.5027 Fax

PSI -- Oakland	Project: Hisense - SSF	
4703 Tidewater Ave Ste B	Project Number: 575-1604	**Reported:**
Oakland CA, 94601	Project Manager: Frank Poss	01/23/20 16:04

ANALYTICAL REPORT FOR SAMPLES

Sample ID	Laboratory ID	Matrix	Date Sampled	Date Received
B-3-1	T201056-07	Soil	01/08/20 13:25	01/10/20 08:39
B-3-2	T201056-08	Soil	01/08/20 13:25	01/10/20 08:39
B-5-1	T201056-13	Soil	01/08/20 13:55	01/10/20 08:39
B-7-1	T201056-19	Soil	01/08/20 14:30	01/10/20 08:39
B-9-1	T201056-25	Soil	01/08/20 14:50	01/10/20 08:39
B-11-1	T201056-31	Soil	01/08/20 08:25	01/10/20 08:39
B-15-1	T201056-43	Soil	01/09/20 11:45	01/10/20 08:39
B-17-1	T201056-48	Soil	01/08/20 09:10	01/10/20 08:39
B-23-1	T201056-66	Soil	01/09/20 08:45	01/10/20 08:39
B-24-1	T201056-69	Soil	01/09/20 08:20	01/10/20 08:39
B-24-2	T201056-70	Soil	01/09/20 08:20	01/10/20 08:39
B-25-1	T201056-72	Soil	01/08/20 11:00	01/10/20 08:39

SunStar Laboratories, Inc.

The results in this report apply to the samples analyzed in accordance with the chain of custody document. This analytical report must be reproduced in its entirety.

Mike Jaroudi, Project Manager

SunStar Laboratories, Inc.
Providing Quality Analytical Services Nationwide

25712 Commercentre Drive
Lake Forest, California 92630
949.297.5020 Phone
949.297.5027 Fax

PSI -- Oakland	Project: Hisense - SSF	
4703 Tidewater Ave Ste B	Project Number: 575-1604	**Reported:**
Oakland CA, 94601	Project Manager: Frank Poss	01/23/20 16:04

DETECTIONS SUMMARY

Sample ID: B-3-1 **Laboratory ID:** T201056-07

Analyte	Result	Reporting Limit	Units	Method	Notes
Lead	**3.3**	0.50	mg/l	STLC Waste Extraction T	

Sample ID: B-3-2 **Laboratory ID:** T201056-08

Analyte	Result	Reporting Limit	Units	Method	Notes
Lead	**3.4**	0.50	mg/l	STLC Waste Extraction T	

Sample ID: B-5-1 **Laboratory ID:** T201056-13

Analyte	Result	Reporting Limit	Units	Method	Notes
Lead	**1.6**	0.50	mg/l	STLC Waste Extraction T	

Sample ID: B-7-1 **Laboratory ID:** T201056-19

Analyte	Result	Reporting Limit	Units	Method	Notes
Lead	**1.3**	0.50	mg/l	STLC Waste Extraction T	

Sample ID: B-9-1 **Laboratory ID:** T201056-25

Analyte	Result	Reporting Limit	Units	Method	Notes
Lead	**3.7**	0.50	mg/l	STLC Waste Extraction T	

Sample ID: B-11-1 **Laboratory ID:** T201056-31

Analyte	Result	Reporting Limit	Units	Method	Notes
Lead	**2.4**	0.50	mg/l	STLC Waste Extraction T	

SunStar Laboratories, Inc.

The results in this report apply to the samples analyzed in accordance with the chain of custody document. This analytical report must be reproduced in its entirety.

Mike Jaroudi, Project Manager

SunStar Laboratories, Inc.
Providing Quality Analytical Services Nationwide

25712 Commercentre Drive
Lake Forest, California 92630
949.297.5020 Phone
949.297.5027 Fax

PSI -- Oakland	Project: Hisense - SSF	
4703 Tidewater Ave Ste B	Project Number: 575-1604	**Reported:**
Oakland CA, 94601	Project Manager: Frank Poss	01/23/20 16:04

Sample ID: B-15-1 **Laboratory ID:** T201056-43

Analyte	Result	Reporting Limit	Units	Method	Notes
Lead	**120**	2.0	mg/l	EPA 1311	

Sample ID: B-17-1 **Laboratory ID:** T201056-48

Analyte	Result	Reporting Limit	Units	Method	Notes
Lead	**3.9**	0.50	mg/l	STLC Waste Extraction T	

Sample ID: B-23-1 **Laboratory ID:** T201056-66

Analyte	Result	Reporting Limit	Units	Method	Notes
Lead	**19**	0.50	mg/l	STLC Waste Extraction T	

Sample ID: B-24-1 **Laboratory ID:** T201056-69

Analyte	Result	Reporting Limit	Units	Method	Notes
Lead	**37**	0.50	mg/l	STLC Waste Extraction T	

Sample ID: B-24-2 **Laboratory ID:** T201056-70

Analyte	Result	Reporting Limit	Units	Method	Notes
Lead	**54**	0.50	mg/l	STLC Waste Extraction T	

Sample ID: B-25-1 **Laboratory ID:** T201056-72

Analyte	Result	Reporting Limit	Units	Method	Notes
Lead	**25**	0.50	mg/l	STLC Waste Extraction T	

SunStar Laboratories, Inc.

The results in this report apply to the samples analyzed in accordance with the chain of custody document. This analytical report must be reproduced in its entirety.

Mike Jaroudi, Project Manager

SunStar Laboratories, Inc.
Providing Quality Analytical Services Nationwide

25712 Commercentre Drive
Lake Forest, California 92630
949.297.5020 Phone
949.297.5027 Fax

PSI -- Oakland	Project: Hisense - SSF	
4703 Tidewater Ave Ste B	Project Number: 575-1604	**Reported:**
Oakland CA, 94601	Project Manager: Frank Poss	01/23/20 16:04

B-3-1

T201056-07 (Soil)

Analyte	Result	Reporting Limit	Units	Dilution	Batch	Prepared	Analyzed	Method	Notes
SunStar Laboratories, Inc.									
STLC Metals by 6000/7000 Series Methods									
Lead	**3.3**	0.50	mg/l	1	0012042	01/20/20	01/23/20	STLC Waste Extraction Test	

SunStar Laboratories, Inc.

The results in this report apply to the samples analyzed in accordance with the chain of custody document. This analytical report must be reproduced in its entirety.

Mike Jaroudi, Project Manager

SunStar Laboratories, Inc.
Providing Quality Analytical Services Nationwide

25712 Commercentre Drive
Lake Forest, California 92630
949.297.5020 Phone
949.297.5027 Fax

PSI -- Oakland	Project: Hisense - SSF	
4703 Tidewater Ave Ste B	Project Number: 575-1604	**Reported:**
Oakland CA, 94601	Project Manager: Frank Poss	01/23/20 16:04

B-3-2

T201056-08 (Soil)

Analyte	Result	Reporting Limit	Units	Dilution	Batch	Prepared	Analyzed	Method	Notes
SunStar Laboratories, Inc.									
STLC Metals by 6000/7000 Series Methods									
Lead	**3.4**	0.50	mg/l	1	0012042	01/20/20	01/23/20	STLC Waste Extraction Test	

SunStar Laboratories, Inc.

The results in this report apply to the samples analyzed in accordance with the chain of custody document. This analytical report must be reproduced in its entirety.

Mike Jaroudi, Project Manager

SunStar Laboratories, Inc.
Providing Quality Analytical Services Nationwide

25712 Commercentre Drive
Lake Forest, California 92630
949.297.5020 Phone
949.297.5027 Fax

PSI -- Oakland	Project: Hisense - SSF	
4703 Tidewater Ave Ste B	Project Number: 575-1604	**Reported:**
Oakland CA, 94601	Project Manager: Frank Poss	01/23/20 16:04

B-5-1

T201056-13 (Soil)

Analyte	Result	Reporting Limit	Units	Dilution	Batch	Prepared	Analyzed	Method	Notes
SunStar Laboratories, Inc.									
STLC Metals by 6000/7000 Series Methods									
Lead	**1.6**	0.50	mg/l	1	0012042	01/20/20	01/23/20	STLC Waste Extraction Test	

SunStar Laboratories, Inc.

The results in this report apply to the samples analyzed in accordance with the chain of custody document. This analytical report must be reproduced in its entirety.

Mike Jaroudi, Project Manager

SunStar Laboratories, Inc.
Providing Quality Analytical Services Nationwide

25712 Commercentre Drive
Lake Forest, California 92630
949.297.5020 Phone
949.297.5027 Fax

PSI -- Oakland	Project: Hisense - SSF	
4703 Tidewater Ave Ste B	Project Number: 575-1604	**Reported:**
Oakland CA, 94601	Project Manager: Frank Poss	01/23/20 16:04

B-7-1

T201056-19 (Soil)

Analyte	Result	Reporting Limit	Units	Dilution	Batch	Prepared	Analyzed	Method	Notes
SunStar Laboratories, Inc.									
STLC Metals by 6000/7000 Series Methods									
Lead	**1.3**	0.50	mg/l	1	0012042	01/20/20	01/23/20	STLC Waste Extraction Test	

SunStar Laboratories, Inc.

The results in this report apply to the samples analyzed in accordance with the chain of custody document. This analytical report must be reproduced in its entirety.

Mike Jaroudi, Project Manager

SunStar Laboratories, Inc.
Providing Quality Analytical Services Nationwide

25712 Commercentre Drive
Lake Forest, California 92630
949.297.5020 Phone
949.297.5027 Fax

PSI -- Oakland	Project: Hisense - SSF	
4703 Tidewater Ave Ste B	Project Number: 575-1604	**Reported:**
Oakland CA, 94601	Project Manager: Frank Poss	01/23/20 16:04

B-9-1

T201056-25 (Soil)

Analyte	Result	Reporting Limit	Units	Dilution	Batch	Prepared	Analyzed	Method	Notes
SunStar Laboratories, Inc.									
STLC Metals by 6000/7000 Series Methods									
Lead	**3.7**	0.50	mg/l	1	0012042	01/20/20	01/23/20	STLC Waste Extraction Test	

SunStar Laboratories, Inc.

The results in this report apply to the samples analyzed in accordance with the chain of custody document. This analytical report must be reproduced in its entirety.

Mike Jaroudi, Project Manager

SunStar Laboratories, Inc.
Providing Quality Analytical Services Nationwide

25712 Commercentre Drive
Lake Forest, California 92630
949.297.5020 Phone
949.297.5027 Fax

PSI -- Oakland	Project: Hisense - SSF	
4703 Tidewater Ave Ste B	Project Number: 575-1604	**Reported:**
Oakland CA, 94601	Project Manager: Frank Poss	01/23/20 16:04

B-11-1

T201056-31 (Soil)

Analyte	Result	Reporting Limit	Units	Dilution	Batch	Prepared	Analyzed	Method	Notes
SunStar Laboratories, Inc.									
STLC Metals by 6000/7000 Series Methods									
Lead	**2.4**	0.50	mg/l	1	0012042	01/20/20	01/23/20	STLC Waste Extraction Test	

SunStar Laboratories, Inc.

The results in this report apply to the samples analyzed in accordance with the chain of custody document. This analytical report must be reproduced in its entirety.

Mike Jaroudi, Project Manager

SunStar Laboratories, Inc.
Providing Quality Analytical Services Nationwide

25712 Commercentre Drive
Lake Forest, California 92630
949.297.5020 Phone
949.297.5027 Fax

PSI -- Oakland	Project: Hisense - SSF	
4703 Tidewater Ave Ste B	Project Number: 575-1604	**Reported:**
Oakland CA, 94601	Project Manager: Frank Poss	01/23/20 16:04

B-15-1

T201056-43 (Soil)

Analyte	Result	Reporting Limit	Units	Dilution	Batch	Prepared	Analyzed	Method	Notes
SunStar Laboratories, Inc.									
TCLP Metals by 6000/7000 Series Methods									
Lead	**120**	2.0	mg/l	1	0012115	01/21/20	01/23/20	EPA 1311	

SunStar Laboratories, Inc.

The results in this report apply to the samples analyzed in accordance with the chain of custody document. This analytical report must be reproduced in its entirety.

Mike Jaroudi, Project Manager

SunStar Laboratories, Inc.
Providing Quality Analytical Services Nationwide

25712 Commercentre Drive
Lake Forest, California 92630
949.297.5020 Phone
949.297.5027 Fax

PSI -- Oakland	Project: Hisense - SSF	
4703 Tidewater Ave Ste B	Project Number: 575-1604	**Reported:**
Oakland CA, 94601	Project Manager: Frank Poss	01/23/20 16:04

B-17-1

T201056-48 (Soil)

Analyte	Result	Reporting Limit	Units	Dilution	Batch	Prepared	Analyzed	Method	Notes
SunStar Laboratories, Inc.									
STLC Metals by 6000/7000 Series Methods									
Lead	**3.9**	0.50	mg/l	1	0012042	01/20/20	01/23/20	STLC Waste Extraction Test	

SunStar Laboratories, Inc.

The results in this report apply to the samples analyzed in accordance with the chain of custody document. This analytical report must be reproduced in its entirety.

Mike Jaroudi, Project Manager

SunStar Laboratories, Inc.
Providing Quality Analytical Services Nationwide

25712 Commercentre Drive
Lake Forest, California 92630
949.297.5020 Phone
949.297.5027 Fax

PSI -- Oakland	Project: Hisense - SSF	
4703 Tidewater Ave Ste B	Project Number: 575-1604	**Reported:**
Oakland CA, 94601	Project Manager: Frank Poss	01/23/20 16:04

B-23-1

T201056-66 (Soil)

Analyte	Result	Reporting Limit	Units	Dilution	Batch	Prepared	Analyzed	Method	Notes
SunStar Laboratories, Inc.									
STLC Metals by 6000/7000 Series Methods									
Lead	**19**	0.50	mg/l	1	0012042	01/20/20	01/23/20	STLC Waste Extraction Test	

SunStar Laboratories, Inc.

The results in this report apply to the samples analyzed in accordance with the chain of custody document. This analytical report must be reproduced in its entirety.

Mike Jaroudi, Project Manager

SunStar Laboratories, Inc.
Providing Quality Analytical Services Nationwide

25712 Commercentre Drive
Lake Forest, California 92630
949.297.5020 Phone
949.297.5027 Fax

PSI -- Oakland	Project: Hisense - SSF	
4703 Tidewater Ave Ste B	Project Number: 575-1604	**Reported:**
Oakland CA, 94601	Project Manager: Frank Poss	01/23/20 16:04

B-24-1

T201056-69 (Soil)

Analyte	Result	Reporting Limit	Units	Dilution	Batch	Prepared	Analyzed	Method	Notes
SunStar Laboratories, Inc.									
STLC Metals by 6000/7000 Series Methods									
Lead	**37**	0.50	mg/l	1	0012042	01/20/20	01/23/20	STLC Waste Extraction Test	

SunStar Laboratories, Inc.

The results in this report apply to the samples analyzed in accordance with the chain of custody document. This analytical report must be reproduced in its entirety.

Mike Jaroudi, Project Manager

SunStar Laboratories, Inc.
Providing Quality Analytical Services Nationwide

25712 Commercentre Drive
Lake Forest, California 92630
949.297.5020 Phone
949.297.5027 Fax

PSI -- Oakland	Project: Hisense - SSF	
4703 Tidewater Ave Ste B	Project Number: 575-1604	**Reported:**
Oakland CA, 94601	Project Manager: Frank Poss	01/23/20 16:04

B-24-2

T201056-70 (Soil)

Analyte	Result	Reporting Limit	Units	Dilution	Batch	Prepared	Analyzed	Method	Notes
SunStar Laboratories, Inc.									
STLC Metals by 6000/7000 Series Methods									
Lead	**54**	0.50	mg/l	1	0012042	01/20/20	01/23/20	STLC Waste Extraction Test	

SunStar Laboratories, Inc.

The results in this report apply to the samples analyzed in accordance with the chain of custody document. This analytical report must be reproduced in its entirety.

Mike Jaroudi, Project Manager

SunStar Laboratories, Inc.
Providing Quality Analytical Services Nationwide

25712 Commercentre Drive
Lake Forest, California 92630
949.297.5020 Phone
949.297.5027 Fax

PSI -- Oakland	Project: Hisense - SSF	
4703 Tidewater Ave Ste B	Project Number: 575-1604	**Reported:**
Oakland CA, 94601	Project Manager: Frank Poss	01/23/20 16:04

B-25-1

T201056-72 (Soil)

Analyte	Result	Reporting Limit	Units	Dilution	Batch	Prepared	Analyzed	Method	Notes
SunStar Laboratories, Inc.									
STLC Metals by 6000/7000 Series Methods									
Lead	**25**	0.50	mg/l	1	0012042	01/20/20	01/23/20	STLC Waste Extraction Test	

SunStar Laboratories, Inc.

The results in this report apply to the samples analyzed in accordance with the chain of custody document. This analytical report must be reproduced in its entirety.

Mike Jaroudi, Project Manager

SunStar Laboratories, Inc.
PROVIDING QUALITY ANALYTICAL SERVICES NATIONWIDE

25712 Commercentre Drive
Lake Forest, California 92630
949.297.5020 Phone
949.297.5027 Fax

PSI -- Oakland	Project: Hisense - SSF	
4703 Tidewater Ave Ste B	Project Number: 575-1604	**Reported:**
Oakland CA, 94601	Project Manager: Frank Poss	01/23/20 16:04

TCLP Metals by 6000/7000 Series Methods - Quality Control

SunStar Laboratories, Inc.

Analyte	Result	Reporting Limit	Units	Spike Level	Source Result	%REC	%REC Limits	RPD	RPD Limit	Notes
Batch 0012115 - TCLP Metals										
Blank (0012115-BLK1)				Prepared: 01/21/20 Analyzed: 01/23/20						
Lead	ND	0.10	mg/l							
LCS (0012115-BS1)				Prepared: 01/21/20 Analyzed: 01/23/20						
Lead	0.487	0.10	mg/l	0.500		97.4	75-125			
Matrix Spike (0012115-MS1)		**Source: T201056-43**		Prepared: 01/21/20 Analyzed: 01/23/20						
Lead	6.16	0.10	mg/l	0.500	118	NR	75-125			QM-05
Matrix Spike Dup (0012115-MSD1)		**Source: T201056-43**		Prepared: 01/21/20 Analyzed: 01/23/20						
Lead	6.06	0.10	mg/l	0.500	118	NR	75-125	1.65	30	QM-05

SunStar Laboratories, Inc.

The results in this report apply to the samples analyzed in accordance with the chain of custody document. This analytical report must be reproduced in its entirety.

Mike Jaroudi, Project Manager

SunStar Laboratories, Inc.
PROVIDING QUALITY ANALYTICAL SERVICES NATIONWIDE

25712 Commercentre Drive
Lake Forest, California 92630
949.297.5020 Phone
949.297.5027 Fax

PSI -- Oakland	Project: Hisense - SSF	
4703 Tidewater Ave Ste B	Project Number: 575-1604	**Reported:**
Oakland CA, 94601	Project Manager: Frank Poss	01/23/20 16:04

STLC Metals by 6000/7000 Series Methods - Quality Control

SunStar Laboratories, Inc.

Analyte	Result	Reporting Limit	Units	Spike Level	Source Result	%REC	%REC Limits	RPD	RPD Limit	Notes
Batch 0012042 - STLC Metals										
Blank (0012042-BLK1)				Prepared: 01/20/20 Analyzed: 01/23/20						
Lead	ND	0.50	mg/l							
LCS (0012042-BS1)				Prepared: 01/20/20 Analyzed: 01/23/20						
Lead	9.05	0.50	mg/l	10.0		90.5	75-125			
Matrix Spike (0012042-MS1)		**Source: T201056-07**		Prepared: 01/20/20 Analyzed: 01/23/20						
Lead	11.4	0.50	mg/l	10.0	3.28	80.7	75-125			
Matrix Spike Dup (0012042-MSD1)		**Source: T201056-07**		Prepared: 01/20/20 Analyzed: 01/23/20						
Lead	11.7	0.50	mg/l	10.0	3.28	84.0	75-125	2.83	30	

SunStar Laboratories, Inc.

The results in this report apply to the samples analyzed in accordance with the chain of custody document. This analytical report must be reproduced in its entirety.

Mike Jaroudi, Project Manager

SunStar Laboratories, Inc.
PROVIDING QUALITY ANALYTICAL SERVICES NATIONWIDE

25712 Commercentre Drive
Lake Forest, California 92630
949.297.5020 Phone
949.297.5027 Fax

PSI -- Oakland	Project: Hisense - SSF	
4703 Tidewater Ave Ste B	Project Number: 575-1604	**Reported:**
Oakland CA, 94601	Project Manager: Frank Poss	01/23/20 16:04

Notes and Definitions

QM-05	The spike recovery was outside acceptance limits for the MS and/or MSD due to possible matrix interference. The LCS was within acceptance criteria. The data is acceptable as no negative impact on data is expected.
DET	Analyte DETECTED
ND	Analyte NOT DETECTED at or above the reporting limit
NR	Not Reported
dry	Sample results reported on a dry weight basis
RPD	Relative Percent Difference

SunStar Laboratories
25712 Commercentre Drive, Lake Forest, CA 92630
949-297-5020

Chain of Custody Record

Client: INTERTEK - PSI
Address: 4703 TIDEWATER AVENUE OAKLAND, CA 94601
Phone: 510 434 8200 Fax:
Project Manager: FRANK POSS

Date: 1/9/20 Page: 1 Of 6
Project Name: HISENSE-SSF
Collector: Z. JACO Client Project #: 575-1604
Batch #: T201056 EDF #:

Sample ID	Date Sampled	Time	Sample Type	Container Type	8260	8260 + OXY (VOCs)	8260 BTEX, OXY only	8270 (PAHs)	8021 BTEX	8015M (gasoline)	8015M (diesel)	8015M Ext./Carbon Chain (TPH-S)	6010/7000 Title 22 Metals (17)	6020 ICP-MS Metals	6010 LEAD ONLY	8081 PEST	8082 PCBs	Laboratory ID #	Comments/Preservative	Total # of containers
B-1-1' (6P1)	1/8/20	13:00	SOIL	TUBE											/			01		
B-1-2' (6P2)	1/8/20	13:00	SOIL	TUBE											/			02		
B-1-4' (6P3)	1/8/20	13:00	SOIL	TUBE											/			03		
B-2-1' (6P1)	1/8/20	13:15	SOIL	TUBE											/			04		
B-2-2' (6P2)	1/8/20	13:15	SOIL	TUBE											/			05		
B-2-4' (6P3)	1/8/20	13:15	SOIL	TUBE											/			06		
B-3-1' (6P1)	1/8/20	13:25	SOIL	TUBE											/			07		
B-3-2' (6P2)	1/8/20	13:25	SOIL	TUBE											/			08		
B-3-4' (6P3)	1/8/20	13:25	SOIL	TUBE											/			09		
B-4-1' (6P1)	1/8/20	13:45	SOIL	TUBE											/			10		
B-4-2' (6P2)	1/8/20	13:45	SOIL	TUBE											/			11		
B-4-4' (6P3)	1/8/20	13:45	SOIL	TUBE											/			12		
B-5-1' (6P1)	1/8/20	13:55	SOIL	TUBE											/			13		
B-5-2' (6P2)	1/8/20	13:55	SOIL	TUBE											/			14		
B-5-4' (6P3)	1/8/20	13:55	SOIL	TUBE											/			15		

Relinquished by: (signature)	Date / Time	Received by: (signature)	Date / Time
Zach Jaco	1/9/20 16:25		
GSO	1/10/20 8:39	[signature]	1/10/20 8:39

Total # of containers
Chain of Custody seals Y/N/NA
Seals intact? Y/N/NA
Received good condition/cold 2.3°C

Turn around time: STD

Notes

Sample disposal Instructions: Disposal @ $2.00 each ____ Return to client ____ Pickup ____

GLS TRACKING # 546404029

COC 172933

SunStar Laboratories
25712 Commercentre Drive, Lake Forest, CA 92630
949-297-5020

Chain of Custody Record

Client: INTERTEK-PSI
Address: 4903 TIDEWATER AVENUE OAKLAND, CA 94601
Phone: 510 434 9200 Fax:
Project Manager: FRANK POSS

Date: 1/9/20 Page: 2 Of 6
Project Name: Hisense-SSF
Collector: Z. Jaco Client Project #: 575-1604
Batch #: T201056 EDF #:

Sample ID	Date Sampled	Time	Sample Type	Container Type	8260	8260 + OXY (VOCs)	8260 BTEX, OXY only	8270 (PAHs)	8021 BTEX	8015M (gasoline)	8015M (diesel)	8015M Ext./Carbon Chain TPH-S	6010/7000 Title 22 Metals (17)	6020 ICP-MS Metals	6010 LEAD ONLY	8081 PEST	8082 PCB's	Laboratory ID #	Comments/Preservative	Total # of containers
B-6-1' (6P1)	1/8/20	14:10	SOIL	TUBE		/		/				/	/			/	/	16		
B-6-2' (6P2)	1/8/20	14:10													/			17		
B-6-4' (6P3)	1/8/20	14:10													/			18		
B-7-1' (6P1)	1/8/20	14:30													/			19		
B-7-2' (6P2)	1/8/20	14:30													/			20		
B-7-4' (6P3)	1/8/20	14:30													/			21		
B-8-1' (6P1)	1/8/20	15:05													/			22		
B-8-2' (6P2)	1/8/20	15:05													/			23		
B-8-4' (6P3)	1/8/20	15:05													/			24		
B-9-1' (6P1)	1/8/20	14:50													/			25		
B-9-2' (6P2)	1/8/20	14:50													/			26		
B-9-4' (6P3)	1/8/20	14:50													/			27		
B-10-1' (6P1)	1/8/20 (1/9)	7:50													/			28		
B-10-2' (6P2)	1/8/20 (1/9)	7:50													/			29		
B-10-4' (6P3)	1/9/20 (1/9)	7:50													/			30		

Relinquished by: (signature)	Date / Time	Received by: (signature)	Date / Time
Zack Jaco	1/9/20 18:25		
GSO	1-10-20 8:39	[signature]	1-10-20 8:39

Total # of containers
Chain of Custody seals Y/N/NA
Seals intact? Y/N/NA
Received good condition/cold 2.3°C

Notes

Turn around time: STD

Sample disposal Instructions: Disposal @ $2.00 each ____ Return to client ____ Pickup ____

COC 172932

GLS TRACKING # 546404029

SunStar Laboratories
25712 Commercentre Drive, Lake Forest, CA 92630
949-297-5020

Chain of Custody Record

Client: Intertek
Address: 4703 Tidewater Ave, ste B, Oakland, Ca
Phone: (510) 434-9200 Fax:
Project Manager: Frank Poss

Date: 1/9/20 Page: 3 Of 6
Project Name: Hisense - SSF
Collector: Z. Jaco Client Project #: 575-1604
Batch #: T201056 EDF #:

Sample ID	Date Sampled	Time	Sample Type	Container Type	8260	8260 + OXY (VOCs)	8260 BTEX, OXY only	8270 (PAHs)	8021 BTEX	8015M (gasoline)	8015M (diesel)	8015M Ext./Carbon Chain TPH-S	6010/7000 Title 22 Metals (17)	6020 ICP-MS Metals	6010 LEAD ONLY	8081 PEST	8082 PCBs	Laboratory ID #	Comments/Preservative	Total # of containers
B-11-1' (6P1)	1/8/20	8:25	SOIL	TUBE		/		/				/	/			/	/	31		
B-11-2' (6P2)	1/8/20	8:25													/			32		
B-11-4' (6P3)	1/8/20	8:25													/			33		
B-12-1' (6P1)	1/9/20	12:20													/			34		
B-12-2' (6P2)	1/9/20	12:20													/			35		
B-12-4' (6P3)	1/9/20	12:20													/			36		
B-13-1' (6P1)	1/8/20	16:00													/			37		
B-13-2' (6P2)	1/8/20	16:00													/			38		
B-13-4' (6P3)	1/8/20	16:00													/			39		
B-14-1' (6P1)	1/9/20	12:10													/			40		
B-14-2' (6P2)	1/9/20	12:10													/			41		
B-14-4' (6P3)	1/9/20	12:10													/			42		
B-15-1' (6P1)	1/9/20	11:45				/		/				/	/			/	/	43		
B-15-2' (6P2)	1/9/20	11:45													/			44		
B-15-4' (6P3)	1/9/20	11:45													/			45		

Relinquished by: (signature)	Date / Time	Received by: (signature)	Date / Time
[signature]	1/9/20 18:25		
GSO	1-10-20 8:39	[signature]	1-10-20 8:39

Total # of containers
Chain of Custody seals Y/N/NA
Seals intact? Y/N/NA
Received good condition/cold 2.3°C

Turn around time: STD

Notes

Sample disposal Instructions: Disposal @ $2.00 each ____ Return to client ____ Pickup ____

COC 172936

GLS # 5464040 29

SunStar Laboratories

25712 Commercentre Drive, Lake Forest, CA 92630
949-297-5020

Chain of Custody Record

Client: Interlek
Address: 4703 Tidewater Ave, Ste B, Oakland, Ca
Phone: (510) 434-9200 Fax:
Project Manager: Frank Poss

Date: 1/9/20 Page: 4 Of 6
Project Name: Hisense - SJF
Collector: Z. Jaco Client Project #: 575-11604
Batch #: T201056 EDF #:

Sample ID	Date Sampled	Time	Sample Type	Container Type	8260	8260 + OXY (VOCs)	8260 BTEX, OXY only	8270 (PAHs)	8021 BTEX	8015M (gasoline)	8015M (diesel)	8015M Ext./Carbon Chain TPH-S	6010/7000 Title 22 Metals (17)	6020 ICP-MS Metals	6010 LEAD ONLY	8081 PEST	8082 PCBs	Laboratory ID #	Comments/Preservative	Total # of containers
B-16-1' (6P1)	1/9/20	11:00	Soil	Tube											/			46		
B-16-2' (6P2)	1/9/20	11:00													/			47		
~~B-16-4'~~ (6P3)	1/9/20	11:00													/			~~48~~		
B-17-1' (6P1)	1/8/20	9:10													/			~~49~~	48	
B-17-2' (6P2)	1/8/20	9:10													/			~~50~~	49	
B-17-4' (6P3)	1/8/20	9:10													/			~~51~~	50	
B-18-1' (6P1)	1/8/20	9:40													/			~~52~~	51	
B-18-2' (6P2)	1/8/20	9:40													/			~~53~~	52	
B-18-4' (6P3)	1/8/20	9:40													/			~~54~~	53	
B-19-1' (6P1)	1/9/20	10:00													/			~~55~~	54	
B-19-2' (6P2)	1/9/20	10:00													/			~~56~~	55	
B-19-4' (6P3)	1/9/20	10:00													/			~~57~~	56	
B-20-1' (6P1)	1/9/20	9:40													/			~~58~~	57	
B-20-2' (6P2)	1/9/20	9:40													/			~~59~~	58	
B-20-4' (6P3)	1/9/20	9:40													/			~~60~~	59	

Relinquished by: (signature)	Date / Time	Received by: (signature)	Date / Time
Zack Jaco	1/9/20 18:25		
GSO	1-10-20 8:39	[signature]	1-10-20 8:39

Total # of containers
Chain of Custody seals Y/N/NA
Seals intact? Y/N/NA
Received good condition/cold 2.3°C

Notes

Turn around time: STD

Sample disposal Instructions: Disposal @ $2.00 each ____ Return to client ____ Pickup ____

COC 172937

GLS #546404029

SunStar Laboratories
25712 Commercentre Drive, Lake Forest, CA 92630
949-297-5020

Chain of Custody Record

Client: Inter tek
Address: 4703 Tidewater Ave, ste B, Oakland, Ca
Phone: (510) 434-9200 Fax:
Project Manager: Frank Poso

Date: 1/9/20 Page: 5 Of 10
Project Name: Hisense - SSF
Collector: Z. Jaco Client Project #: 575-1604
Batch #: T201056 EDF #:

Sample ID	Date Sampled	Time	Sample Type	Container Type	8260	8260 + OXY (VOCs)	8260 BTEX, OXY only	8270 (PAHs)	8021 BTEX	8015M (gasoline)	8015M (diesel)	8015M Ext./Carbon Chain TPHS	6010/7000 Title 22 Metals (17)	6020 ICP-MS Metals	6010 LEAD ONLY	8081 PEST	8082 PCBs	Laboratory ID #	Comments/Preservative	Total # of containers
B-21-1' (6P1)	1/9/20	9:30	Soil	Tube											/			~~61~~	60	
B-21-2' (6P2)	1/9/20	9:30													/			~~62~~	61	
B-21-4' (6P3)	1/9/20	9:30													/			~~63~~	62	
B-22-1' (6P1)	1/9/20	9:00													/			~~64~~	63	
B-22-2' (6P2)	1/9/20	9:00													/			~~65~~	64	
B-22-4' (6P3)	1/9/20	9:00													/			~~66~~	65	
B-23-1' (6P1)	1/9/20	8:45													/			~~67~~	66	
B-23-2' (6P2)	1/9/20	8:45													/			~~68~~	67	
B-23-4' (6P3)	1/9/20	8:45													/			~~69~~	68	
B-24-1' (6P1)	1/9/20	8:20													/			~~70~~	69	
B-24-2' (6P2)	1/9/20	8:20													/			~~71~~	70	
B-24-4' (6P3)	1/9/20	8:20													/			~~72~~	71	
B-25-1' (6P1)	1/8/20	11:00				/		/				/	/			/	/	~~73~~	72	
B-25-2' (6P2)	1/8/20	11:00													/			~~74~~	73	
B-25-4' (6P3)	1/8/20	11:00													/			~~75~~	74	

Relinquished by: (signature)	Date / Time	Received by: (signature)	Date / Time
Zach Jaco	1/9/20 18:25		
GSO	1-10-20 8:39	[signature]	1-10-20 8:39

Total # of containers
Chain of Custody seals Y/N/NA
Seals intact? Y/N/NA
Received good condition/cold 2.3°C

Notes

Turn around time: STD

Sample disposal Instructions: Disposal @ $2.00 each ____ Return to client ____ Pickup ____

COC 172938
GLS # 546404029

SunStar Laboratories

25712 Commercentre Drive, Lake Forest, CA 92630
949-297-5020

Chain of Custody Record

Client: Intertek
Address: 4703 Tidewater Ave, Ste B, Oakland, Ca
Phone: (510)434-9200 Fax:
Project Manager: Frank Poss

Date: 1/9/20 Page: 6 Of 6
Project Name: Hisense - SSF
Collector: Z. Jacob Client Project #: 575-1604
Batch #: T201056 EDF #:

Sample ID	Date Sampled	Time	Sample Type	Container Type (VOA's Jars)	8260	8260 + OXY (VOCs)	8260 BTEX, OXY only	8270	8021 BTEX	8015M (gasoline)	8015M (diesel)	8015M Ext./Carbon Chain	6010/7000 Title 22 Metals	6020 ICP-MS Metals				Laboratory ID #	Comments/Preservative	Total # of containers
B1	1/9/20	1400	water			/						/	/					~~76~~	75	
B5		1345				/						/	/					~~77~~	76	
B12		1430				/						/	/					~~78~~	77	

Relinquished by: (signature)	Date / Time	Received by: (signature)	Date / Time
Zach Jan	1/9/20 18:25		
GSO	1-10-20 8:39	[signature]	1-10-20 8:39

Total # of containers
Chain of Custody seals Y/N/NA
Seals intact? Y/N/NA
Received good condition/cold 2.3°C

Turn around time: STD

Notes: Lab needs to Filter & Preserve

Sample disposal Instructions: Disposal @ $2.00 each ____ Return to client ____ Pickup ____

COC 172939

GLS # 5464040029

SunStar Laboratories, Inc.
PROVIDING QUALITY ANALYTICAL SERVICES NATIONWIDE

Rev. 02 Date 07/19
Receiving Form 001

SAMPLE RECEIVING REVIEW SHEET

Batch/Work Order #: T201056

Client Name: PSI - OAKLAND

Project: HISENSE - SSF

Delivered by: ☐ Client ☐ SunStar Courier ☒ GSO ☐ FedEx ☐ Other

If Courier, Received by:

Date/Time Courier Received:

Lab Received by: SUNNY

Date/Time Lab Received: 1.10.20 / 8:39

Total number of coolers received: 1 Thermometer ID: SC-1 Calibration due : 6/27/20

Temperature:	Cooler #1 1.1	°C +/- the CF (+ 1.2°C)	= 2.3	°C corrected temperature
Temperature:	Cooler #2	°C +/- the CF (+ 1.2°C)	=	°C corrected temperature
Temperature:	Cooler #3	°C +/- the CF (+ 1.2°C)	=	°C corrected temperature
Temperature criteria = ≤ 6°C (no frozen containers)		Within criteria?	☒ **Yes** ☐ **No**	
If NO:				
Samples received on ice?		☐ Yes	☐ **No → Complete Non-Conformance Sheet**	
If on ice, samples received same day collected?		☐ Yes → Acceptable	☐ **No → Complete Non-Conformance Sheet**	

Custody seals intact on cooler/sample	☐ Yes	☐ No*	☒ N/A
Sample containers intact	☒ Yes	☐ No*	
Sample labels match Chain of Custody IDs	☒ Yes	☐ No*	
Total number of containers received match COC	☒ Yes	☐ No*	
Proper containers received for analyses requested on COC	☒ Yes	☐ No*	
Proper preservative indicated on COC/containers for analyses requested	☒ Yes	☐ No*	☐ N/A
Complete shipment received in good condition with correct temperatures, containers, labels, volumes preservatives and within method specified holding times	☒ **Yes**	☐ **No***	

* Complete Non-Conformance Receiving Sheet if checked

Cooler/Sample Review - Initials and date: SL 1.10.20

Comments:

(949) 297-5020 ■ www.sunstarlabs.com ■ 25712 Commercentre Drive ■ Lake Forest, CA 92630

SunStar Laboratories, Inc.
PROVIDING QUALITY ANALYTICAL SERVICES NATIONWIDE

Printed: 1/10/2020 10:48:00AM

WORK ORDER

T201056

Client:	**PSI -- Oakland**	**Project Manager:**	**Mike Jaroudi**
Project:	**Hisense - SSF**	**Project Number:**	**575-1604**

Report To:
PSI -- Oakland
Frank Poss
4703 Tidewater Ave Ste B
Oakland, CA 94601

Date Due:	01/17/20 17:00 (5 day TAT)		
Received By:	Sunny Lounethone	Date Received:	01/10/20 08:39
Logged In By:	Sunny Lounethone	Date Logged In:	01/10/20 09:24

Samples Received at:	**2.3°C**		
Custody Seals	No	Received On Ice	Yes
Containers Intact	Yes		
COC/Labels Agree	Yes		
Preservation Confir	Yes		

Analysis	Due	TAT	Expires	Comments
T201056-01 B-1-1 [Soil] Sampled 01/08/20 13:00 (GMT-08:00) Pacific Time (US &				
6010 Pb	01/17/20 15:00	5	07/06/20 13:00	
T201056-02 B-1-2 [Soil] Sampled 01/08/20 13:00 (GMT-08:00) Pacific Time (US &				
6010 Pb	01/17/20 15:00	5	07/06/20 13:00	
T201056-03 B-1-4 [Soil] Sampled 01/08/20 13:00 (GMT-08:00) Pacific Time (US &				
6010 Pb	01/17/20 15:00	5	07/06/20 13:00	
T201056-04 B-2-1 [Soil] Sampled 01/08/20 13:15 (GMT-08:00) Pacific Time (US &				
6010 Pb	01/17/20 15:00	5	07/06/20 13:15	
T201056-05 B-2-2 [Soil] Sampled 01/08/20 13:15 (GMT-08:00) Pacific Time (US &				
6010 Pb	01/17/20 15:00	5	07/06/20 13:15	
T201056-06 B-2-4 [Soil] Sampled 01/08/20 13:15 (GMT-08:00) Pacific Time (US &				
6010 Pb	01/17/20 15:00	5	07/06/20 13:15	
T201056-07 B-3-1 [Soil] Sampled 01/08/20 13:25 (GMT-08:00) Pacific Time (US &				
6010 Pb	01/17/20 15:00	5	07/06/20 13:25	

SunStar Laboratories, Inc.
PROVIDING QUALITY ANALYTICAL SERVICES NATIONWIDE

WORK ORDER

T201056

Client:	**PSI -- Oakland**	**Project Manager:**	**Mike Jaroudi**
Project:	**Hisense - SSF**	**Project Number:**	**575-1604**

Analysis	Due	TAT	Expires	Comments
T201056-08 B-3-2 [Soil] Sampled 01/08/20 13:25 (GMT-08:00) Pacific Time (US &				
6010 Pb	01/17/20 15:00	5	07/06/20 13:25	
T201056-09 B-3-4 [Soil] Sampled 01/08/20 13:25 (GMT-08:00) Pacific Time (US &				
6010 Pb	01/17/20 15:00	5	07/06/20 13:25	
T201056-10 B-4-1 [Soil] Sampled 01/08/20 13:45 (GMT-08:00) Pacific Time (US &				
6010 Pb	01/17/20 15:00	5	07/06/20 13:45	
T201056-11 B-4-2 [Soil] Sampled 01/08/20 13:45 (GMT-08:00) Pacific Time (US &				
6010 Pb	01/17/20 15:00	5	07/06/20 13:45	
T201056-12 B-4-4 [Soil] Sampled 01/08/20 13:45 (GMT-08:00) Pacific Time (US &				
6010 Pb	01/17/20 15:00	5	07/06/20 13:45	
T201056-13 B-5-1 [Soil] Sampled 01/08/20 13:55 (GMT-08:00) Pacific Time (US &				
6010 Pb	01/17/20 15:00	5	07/06/20 13:55	
T201056-14 B-5-2 [Soil] Sampled 01/08/20 13:55 (GMT-08:00) Pacific Time (US &				
6010 Pb	01/17/20 15:00	5	07/06/20 13:55	
T201056-15 B-5-4 [Soil] Sampled 01/08/20 13:55 (GMT-08:00) Pacific Time (US &				
6010 Pb	01/17/20 15:00	5	07/06/20 13:55	
T201056-16 B-6-1 [Soil] Sampled 01/08/20 14:10 (GMT-08:00) Pacific Time (US &				
6010 Title 22	01/17/20 15:00	5	07/06/20 14:10	
8015 TPH-CC SGT	01/17/20 15:00	5	01/22/20 14:10	
8081 Pesticides	01/17/20 15:00	5	01/22/20 14:10	
8082 PCB	01/17/20 15:00	5	01/22/20 14:10	
8260+OXY	01/17/20 15:00	5	01/22/20 14:10	
8270C PAH	01/17/20 15:00	5	01/22/20 14:10	

SunStar Laboratories, Inc.
PROVIDING QUALITY ANALYTICAL SERVICES NATIONWIDE

WORK ORDER

T201056

Client:	**PSI -- Oakland**	**Project Manager:**	**Mike Jaroudi**
Project:	**Hisense - SSF**	**Project Number:**	**575-1604**

Analysis	Due	TAT	Expires	Comments
T201056-17 B-6-2 [Soil] Sampled 01/08/20 14:10 (GMT-08:00) Pacific Time (US &				
6010 Pb	01/17/20 15:00	5	07/06/20 14:10	
T201056-18 B-6-4 [Soil] Sampled 01/08/20 14:10 (GMT-08:00) Pacific Time (US &				
6010 Pb	01/17/20 15:00	5	07/06/20 14:10	
T201056-19 B-7-1 [Soil] Sampled 01/08/20 14:30 (GMT-08:00) Pacific Time (US &				
6010 Pb	01/17/20 15:00	5	07/06/20 14:30	
T201056-20 B-7-2 [Soil] Sampled 01/08/20 14:30 (GMT-08:00) Pacific Time (US &				
6010 Pb	01/17/20 15:00	5	07/06/20 14:30	
T201056-21 B-7-4 [Soil] Sampled 01/08/20 14:30 (GMT-08:00) Pacific Time (US &				
6010 Pb	01/17/20 15:00	5	07/06/20 14:30	
T201056-22 B-8-1 [Soil] Sampled 01/08/20 15:05 (GMT-08:00) Pacific Time (US &				
6010 Pb	01/17/20 15:00	5	07/06/20 15:05	
T201056-23 B-8-2 [Soil] Sampled 01/08/20 15:05 (GMT-08:00) Pacific Time (US &				
6010 Pb	01/17/20 15:00	5	07/06/20 15:05	
T201056-24 B-8-4 [Soil] Sampled 01/08/20 15:05 (GMT-08:00) Pacific Time (US &				
6010 Pb	01/17/20 15:00	5	07/06/20 15:05	
T201056-25 B-9-1 [Soil] Sampled 01/08/20 14:50 (GMT-08:00) Pacific Time (US &				
6010 Pb	01/17/20 15:00	5	07/06/20 14:50	
T201056-26 B-9-2 [Soil] Sampled 01/08/20 14:50 (GMT-08:00) Pacific Time (US &				
6010 Pb	01/17/20 15:00	5	07/06/20 14:50	
T201056-27 B-9-4 [Soil] Sampled 01/08/20 14:50 (GMT-08:00) Pacific Time (US &				
6010 Pb	01/17/20 15:00	5	07/06/20 14:50	

SunStar Laboratories, Inc.
PROVIDING QUALITY ANALYTICAL SERVICES NATIONWIDE

WORK ORDER

T201056

Client: PSI -- Oakland
Project: Hisense - SSF
Project Manager: Mike Jaroudi
Project Number: 575-1604

Analysis	Due	TAT	Expires	Comments
T201056-28 B-10-1 [Soil] Sampled 01/09/20 07:50 (GMT-08:00) Pacific Time (US &				
6010 Pb	01/17/20 15:00	5	07/07/20 07:50	
T201056-29 B-10-2 [Soil] Sampled 01/09/20 07:50 (GMT-08:00) Pacific Time (US &				
6010 Pb	01/17/20 15:00	5	07/07/20 07:50	
T201056-30 B-10-4 [Soil] Sampled 01/09/20 07:50 (GMT-08:00) Pacific Time (US &				
6010 Pb	01/17/20 15:00	5	07/07/20 07:50	
T201056-31 B-11-1 [Soil] Sampled 01/08/20 08:25 (GMT-08:00) Pacific Time (US &				
6010 Title 22	01/17/20 15:00	5	07/06/20 08:25	
8015 TPH-CC SGT	01/17/20 15:00	5	01/22/20 08:25	
8081 Pesticides	01/17/20 15:00	5	01/22/20 08:25	
8082 PCB	01/17/20 15:00	5	01/22/20 08:25	
8260+OXY	01/17/20 15:00	5	01/22/20 08:25	
8270C PAH	01/17/20 15:00	5	01/22/20 08:25	
T201056-32 B-11-2 [Soil] Sampled 01/08/20 08:25 (GMT-08:00) Pacific Time (US &				
6010 Pb	01/17/20 15:00	5	07/06/20 08:25	
T201056-33 B-11-4 [Soil] Sampled 01/08/20 08:25 (GMT-08:00) Pacific Time (US &				
6010 Pb	01/17/20 15:00	5	07/06/20 08:25	
T201056-34 B-12-1 [Soil] Sampled 01/09/20 12:20 (GMT-08:00) Pacific Time (US &				
6010 Pb	01/17/20 15:00	5	07/07/20 12:20	
T201056-35 B-12-2 [Soil] Sampled 01/09/20 12:20 (GMT-08:00) Pacific Time (US &				
6010 Pb	01/17/20 15:00	5	07/07/20 12:20	
T201056-36 B-12-4 [Soil] Sampled 01/09/20 12:20 (GMT-08:00) Pacific Time (US &				
6010 Pb	01/17/20 15:00	5	07/07/20 12:20	

SunStar Laboratories, Inc.
PROVIDING QUALITY ANALYTICAL SERVICES NATIONWIDE

WORK ORDER

T201056

Client: PSI -- Oakland
Project: Hisense - SSF
Project Manager: Mike Jaroudi
Project Number: 575-1604

Analysis	Due	TAT	Expires	Comments
T201056-37 B-13-1 [Soil] Sampled 01/08/20 16:00 (GMT-08:00) Pacific Time (US &				
6010 Pb	01/17/20 15:00	5	07/06/20 16:00	
T201056-38 B-13-2 [Soil] Sampled 01/08/20 16:00 (GMT-08:00) Pacific Time (US &				
6010 Pb	01/17/20 15:00	5	07/06/20 16:00	
T201056-39 B-13-4 [Soil] Sampled 01/08/20 16:00 (GMT-08:00) Pacific Time (US &				
6010 Pb	01/17/20 15:00	5	07/06/20 16:00	
T201056-40 B-14-1 [Soil] Sampled 01/09/20 12:10 (GMT-08:00) Pacific Time (US &				
6010 Pb	01/17/20 15:00	5	07/07/20 12:10	
T201056-41 B-14-2 [Soil] Sampled 01/09/20 12:10 (GMT-08:00) Pacific Time (US &				
6010 Pb	01/17/20 15:00	5	07/07/20 12:10	
T201056-42 B-14-4 [Soil] Sampled 01/09/20 12:10 (GMT-08:00) Pacific Time (US &				
6010 Pb	01/17/20 15:00	5	07/07/20 12:10	
T201056-43 B-15-1 [Soil] Sampled 01/09/20 11:45 (GMT-08:00) Pacific Time (US &				
6010 Title 22	01/17/20 15:00	5	07/07/20 11:45	
8015 TPH-CC SGT	01/17/20 15:00	5	01/23/20 11:45	
8081 Pesticides	01/17/20 15:00	5	01/23/20 11:45	
8082 PCB	01/17/20 15:00	5	01/23/20 11:45	
8260+OXY	01/17/20 15:00	5	01/23/20 11:45	
8270C PAH	01/17/20 15:00	5	01/23/20 11:45	
T201056-44 B-15-2 [Soil] Sampled 01/09/20 11:45 (GMT-08:00) Pacific Time (US &				
6010 Pb	01/17/20 15:00	5	07/07/20 11:45	
T201056-45 B-15-4 [Soil] Sampled 01/09/20 11:45 (GMT-08:00) Pacific Time (US &				
6010 Pb	01/17/20 15:00	5	07/07/20 11:45	

SunStar Laboratories, Inc.
PROVIDING QUALITY ANALYTICAL SERVICES NATIONWIDE

WORK ORDER

T201056

Client:	**PSI -- Oakland**	**Project Manager:**	**Mike Jaroudi**
Project:	**Hisense - SSF**	**Project Number:**	**575-1604**

Analysis	Due	TAT	Expires	Comments
T201056-46 B-16-1 [Soil] Sampled 01/09/20 11:00 (GMT-08:00) Pacific Time (US &				
6010 Pb	01/17/20 15:00	5	07/07/20 11:00	
T201056-47 B-16-2 [Soil] Sampled 01/09/20 11:00 (GMT-08:00) Pacific Time (US &				
6010 Pb	01/17/20 15:00	5	07/07/20 11:00	
T201056-48 B-17-1 [Soil] Sampled 01/08/20 09:10 (GMT-08:00) Pacific Time (US &				
6010 Pb	01/17/20 15:00	5	07/06/20 09:10	
T201056-49 B-17-2 [Soil] Sampled 01/08/20 09:10 (GMT-08:00) Pacific Time (US &				
6010 Pb	01/17/20 15:00	5	07/06/20 09:10	
T201056-50 B-17-4 [Soil] Sampled 01/08/20 09:10 (GMT-08:00) Pacific Time (US &				
6010 Pb	01/17/20 15:00	5	07/06/20 09:10	
T201056-51 B-18-1 [Soil] Sampled 01/08/20 09:40 (GMT-08:00) Pacific Time (US &				
6010 Pb	01/17/20 15:00	5	07/06/20 09:40	
T201056-52 B-18-2 [Soil] Sampled 01/08/20 09:40 (GMT-08:00) Pacific Time (US &				
6010 Pb	01/17/20 15:00	5	07/06/20 09:40	
T201056-53 B-18-4 [Soil] Sampled 01/08/20 09:40 (GMT-08:00) Pacific Time (US &				
6010 Pb	01/17/20 15:00	5	07/06/20 09:40	
T201056-54 B-19-1 [Soil] Sampled 01/09/20 10:00 (GMT-08:00) Pacific Time (US &				
6010 Pb	01/17/20 15:00	5	07/07/20 10:00	
T201056-55 B-19-2 [Soil] Sampled 01/09/20 10:00 (GMT-08:00) Pacific Time (US &				
6010 Pb	01/17/20 15:00	5	07/07/20 10:00	
T201056-56 B-19-4 [Soil] Sampled 01/09/20 10:00 (GMT-08:00) Pacific Time (US &				
6010 Pb	01/17/20 15:00	5	07/07/20 10:00	

SunStar Laboratories, Inc.
PROVIDING QUALITY ANALYTICAL SERVICES NATIONWIDE

WORK ORDER

T201056

Client: PSI -- Oakland
Project: Hisense - SSF
Project Manager: Mike Jaroudi
Project Number: 575-1604

Analysis	Due	TAT	Expires	Comments
T201056-57 B-20-1 [Soil] Sampled 01/09/20 09:40 (GMT-08:00) Pacific Time (US &				
6010 Pb	01/17/20 15:00	5	07/07/20 09:40	
T201056-58 B-20-2 [Soil] Sampled 01/09/20 09:40 (GMT-08:00) Pacific Time (US &				
6010 Pb	01/17/20 15:00	5	07/07/20 09:40	
T201056-59 B-20-4 [Soil] Sampled 01/09/20 09:40 (GMT-08:00) Pacific Time (US &				
6010 Pb	01/17/20 15:00	5	07/07/20 09:40	
T201056-60 B-21-1 [Soil] Sampled 01/09/20 09:30 (GMT-08:00) Pacific Time (US &				
6010 Pb	01/17/20 15:00	5	07/07/20 09:30	
T201056-61 B-21-2 [Soil] Sampled 01/09/20 09:30 (GMT-08:00) Pacific Time (US &				
6010 Pb	01/17/20 15:00	5	07/07/20 09:30	
T201056-62 B-21-4 [Soil] Sampled 01/09/20 09:30 (GMT-08:00) Pacific Time (US &				
6010 Pb	01/17/20 15:00	5	07/07/20 09:30	
T201056-63 B-22-1 [Soil] Sampled 01/09/20 09:00 (GMT-08:00) Pacific Time (US &				
6010 Pb	01/17/20 15:00	5	07/07/20 09:00	
T201056-64 B-22-2 [Soil] Sampled 01/09/20 09:00 (GMT-08:00) Pacific Time (US &				
6010 Pb	01/17/20 15:00	5	07/07/20 09:00	
T201056-65 B-22-4 [Soil] Sampled 01/09/20 09:00 (GMT-08:00) Pacific Time (US &				
6010 Pb	01/17/20 15:00	5	07/07/20 09:00	
T201056-66 B-23-1 [Soil] Sampled 01/09/20 08:45 (GMT-08:00) Pacific Time (US &				
6010 Pb	01/17/20 15:00	5	07/07/20 08:45	
T201056-67 B-23-2 [Soil] Sampled 01/09/20 08:45 (GMT-08:00) Pacific Time (US &				
6010 Pb	01/17/20 15:00	5	07/07/20 08:45	

SunStar Laboratories, Inc.
PROVIDING QUALITY ANALYTICAL SERVICES NATIONWIDE

WORK ORDER

T201056

Client: PSI -- Oakland
Project: Hisense - SSF
Project Manager: Mike Jaroudi
Project Number: 575-1604

Analysis	Due	TAT	Expires	Comments
T201056-68 B-23-4 [Soil] Sampled 01/09/20 08:45 (GMT-08:00) Pacific Time (US &				
6010 Pb	01/17/20 15:00	5	07/07/20 08:45	
T201056-69 B-24-1 [Soil] Sampled 01/09/20 08:20 (GMT-08:00) Pacific Time (US &				
6010 Pb	01/17/20 15:00	5	07/07/20 08:20	
T201056-70 B-24-2 [Soil] Sampled 01/09/20 08:20 (GMT-08:00) Pacific Time (US &				
6010 Pb	01/17/20 15:00	5	07/07/20 08:20	
T201056-71 B-24-4 [Soil] Sampled 01/09/20 08:20 (GMT-08:00) Pacific Time (US &				
6010 Pb	01/17/20 15:00	5	07/07/20 08:20	
T201056-72 B-25-1 [Soil] Sampled 01/08/20 11:00 (GMT-08:00) Pacific Time (US &				
6010 Title 22	01/17/20 15:00	5	07/06/20 11:00	
8015 TPH-CC SGT	01/17/20 15:00	5	01/22/20 11:00	
8081 Pesticides	01/17/20 15:00	5	01/22/20 11:00	
8082 PCB	01/17/20 15:00	5	01/22/20 11:00	
8260+OXY	01/17/20 15:00	5	01/22/20 11:00	
8270C PAH	01/17/20 15:00	5	01/22/20 11:00	
T201056-73 B-25-2 [Soil] Sampled 01/08/20 11:00 (GMT-08:00) Pacific Time (US &				
6010 Pb	01/17/20 15:00	5	07/06/20 11:00	
T201056-74 B-25-4 [Soil] Sampled 01/08/20 11:00 (GMT-08:00) Pacific Time (US &				
6010 Pb	01/17/20 15:00	5	07/06/20 11:00	
T201056-75 B1 [Water] Sampled 01/09/20 14:00 (GMT-08:00) Pacific Time (US &				
6010 Title 22	01/17/20 15:00	5	07/07/20 14:00	
8015 Carbon Chain	01/17/20 15:00	5	01/23/20 14:00	
8260+OXY	01/17/20 15:00	5	01/23/20 14:00	

SunStar Laboratories, Inc.
PROVIDING QUALITY ANALYTICAL SERVICES NATIONWIDE

WORK ORDER

T201056

Client:	**PSI -- Oakland**	**Project Manager:**	**Mike Jaroudi**
Project:	**Hisense - SSF**	**Project Number:**	**575-1604**

Analysis	Due	TAT	Expires	Comments
T201056-76 B2 [Water] Sampled 01/09/20 13:45 (GMT-08:00) Pacific Time (US &				
6010 Title 22	01/17/20 15:00	5	07/07/20 13:45	
8015 TPH-CC LLvL	01/17/20 15:00	5	01/23/20 13:45	
8260+OXY	01/17/20 15:00	5	01/23/20 13:45	
T201056-77 B3 [Water] Sampled 01/09/20 14:30 (GMT-08:00) Pacific Time (US &				
6010 Title 22	01/17/20 15:00	5	07/07/20 14:30	
8015 TPH-CC LLvL	01/17/20 15:00	5	01/23/20 14:30	
8260+OXY	01/17/20 15:00	5	01/23/20 14:30	

Analysis groups included in this work order

6010 Title 22

subgroup 6010B T22 7470/71 Hg

Reviewed By

Date

SunStar Laboratories, Inc.
PROVIDING QUALITY ANALYTICAL SERVICES NATIONWIDE

WORK ORDER

T201056

Client:	**PSI -- Oakland**	**Project Manager:**	**Mike Jaroudi**
Project:	**Hisense - SSF**	**Project Number:**	**575-1604**

Report To:
PSI -- Oakland
Frank Poss
4703 Tidewater Ave Ste B
Oakland, CA 94601

Date Due:	01/17/20 17:00 (5 day TAT)		
Received By:	Sunny Lounethone	Date Received:	01/10/20 08:39
Logged In By:	Sunny Lounethone	Date Logged In:	01/10/20 09:24

Samples Received at:	**2.3°C**		
Custody Seals	No	Received On Ice	Yes
Containers Intact	Yes		
COC/Labels Agree	Yes		
Preservation Confir	Yes		

Analysis	Due	TAT	Expires	Comments
T201056-01 B-1-1 [Soil] Sampled 01/08/20 13:00 (GMT-08:00) Pacific Time (US &				
6010 Pb	01/17/20 15:00	5	07/06/20 13:00	
T201056-02 B-1-2 [Soil] Sampled 01/08/20 13:00 (GMT-08:00) Pacific Time (US &				
6010 Pb	01/17/20 15:00	5	07/06/20 13:00	
T201056-03 B-1-4 [Soil] Sampled 01/08/20 13:00 (GMT-08:00) Pacific Time (US &				
6010 Pb	01/17/20 15:00	5	07/06/20 13:00	
T201056-04 B-2-1 [Soil] Sampled 01/08/20 13:15 (GMT-08:00) Pacific Time (US &				
6010 Pb	01/17/20 15:00	5	07/06/20 13:15	
T201056-05 B-2-2 [Soil] Sampled 01/08/20 13:15 (GMT-08:00) Pacific Time (US &				
6010 Pb	01/17/20 15:00	5	07/06/20 13:15	
T201056-06 B-2-4 [Soil] Sampled 01/08/20 13:15 (GMT-08:00) Pacific Time (US &				
6010 Pb	01/17/20 15:00	5	07/06/20 13:15	

SunStar Laboratories, Inc.
PROVIDING QUALITY ANALYTICAL SERVICES NATIONWIDE

WORK ORDER

T201056

Client: PSI -- Oakland
Project: Hisense - SSF
Project Manager: Mike Jaroudi
Project Number: 575-1604

Analysis	Due	TAT	Expires	Comments
T201056-07 B-3-1 [Soil] Sampled 01/08/20 13:25 (GMT-08:00) Pacific Time (US &				
6010 Pb	01/17/20 15:00	5	07/06/20 13:25	
STLC Pb	01/22/20 15:00	2	07/06/20 13:25	
STLC Leaching Procedure Metals	01/22/20 15:00	2	07/06/20 13:25	
T201056-08 B-3-2 [Soil] Sampled 01/08/20 13:25 (GMT-08:00) Pacific Time (US &				
6010 Pb	01/17/20 15:00	5	07/06/20 13:25	
STLC Pb	01/22/20 15:00	2	07/06/20 13:25	
STLC Leaching Procedure Metals	01/22/20 15:00	2	07/06/20 13:25	
T201056-09 B-3-4 [Soil] Sampled 01/08/20 13:25 (GMT-08:00) Pacific Time (US &				
6010 Pb	01/17/20 15:00	5	07/06/20 13:25	
T201056-10 B-4-1 [Soil] Sampled 01/08/20 13:45 (GMT-08:00) Pacific Time (US &				
6010 Pb	01/17/20 15:00	5	07/06/20 13:45	
T201056-11 B-4-2 [Soil] Sampled 01/08/20 13:45 (GMT-08:00) Pacific Time (US &				
6010 Pb	01/17/20 15:00	5	07/06/20 13:45	
T201056-12 B-4-4 [Soil] Sampled 01/08/20 13:45 (GMT-08:00) Pacific Time (US &				
6010 Pb	01/17/20 15:00	5	07/06/20 13:45	
T201056-13 B-5-1 [Soil] Sampled 01/08/20 13:55 (GMT-08:00) Pacific Time (US &				
6010 Pb	01/17/20 15:00	5	07/06/20 13:55	
STLC Pb	01/22/20 15:00	2	07/06/20 13:55	
STLC Leaching Procedure Metals	01/22/20 15:00	2	07/06/20 13:55	
T201056-14 B-5-2 [Soil] Sampled 01/08/20 13:55 (GMT-08:00) Pacific Time (US &				
6010 Pb	01/17/20 15:00	5	07/06/20 13:55	
T201056-15 B-5-4 [Soil] Sampled 01/08/20 13:55 (GMT-08:00) Pacific Time (US &				
6010 Pb	01/17/20 15:00	5	07/06/20 13:55	

SunStar Laboratories, Inc.
PROVIDING QUALITY ANALYTICAL SERVICES NATIONWIDE

WORK ORDER

T201056

Client: PSI -- Oakland
Project: Hisense - SSF
Project Manager: Mike Jaroudi
Project Number: 575-1604

Analysis	Due	TAT	Expires	Comments
T201056-16 B-6-1 [Soil] Sampled 01/08/20 14:10 (GMT-08:00) Pacific Time (US &				
6010 Title 22	01/17/20 15:00	5	01/13/20 14:10	
8015 TPH-CC SGT	01/17/20 15:00	5	01/22/20 14:10	
8081 Pesticides	01/17/20 15:00	5	01/22/20 14:10	
8082 PCB	01/17/20 15:00	5	01/22/20 14:10	
8260+OXY	01/17/20 15:00	5	01/22/20 14:10	
8270C PAH	01/17/20 15:00	5	01/22/20 14:10	
T201056-17 B-6-2 [Soil] Sampled 01/08/20 14:10 (GMT-08:00) Pacific Time (US &				
6010 Pb	01/17/20 15:00	5	07/06/20 14:10	
T201056-18 B-6-4 [Soil] Sampled 01/08/20 14:10 (GMT-08:00) Pacific Time (US &				
6010 Pb	01/17/20 15:00	5	07/06/20 14:10	
T201056-19 B-7-1 [Soil] Sampled 01/08/20 14:30 (GMT-08:00) Pacific Time (US &				
6010 Pb	01/17/20 15:00	5	07/06/20 14:30	
STLC Pb	01/22/20 15:00	2	07/06/20 14:30	
STLC Leaching Procedure Metals	01/22/20 15:00	2	07/06/20 14:30	
T201056-20 B-7-2 [Soil] Sampled 01/08/20 14:30 (GMT-08:00) Pacific Time (US &				
6010 Pb	01/17/20 15:00	5	07/06/20 14:30	
T201056-21 B-7-4 [Soil] Sampled 01/08/20 14:30 (GMT-08:00) Pacific Time (US &				
6010 Pb	01/17/20 15:00	5	07/06/20 14:30	
T201056-22 B-8-1 [Soil] Sampled 01/08/20 15:05 (GMT-08:00) Pacific Time (US &				
6010 Pb	01/17/20 15:00	5	07/06/20 15:05	
T201056-23 B-8-2 [Soil] Sampled 01/08/20 15:05 (GMT-08:00) Pacific Time (US &				
6010 Pb	01/17/20 15:00	5	07/06/20 15:05	
T201056-24 B-8-4 [Soil] Sampled 01/08/20 15:05 (GMT-08:00) Pacific Time (US &				
6010 Pb	01/17/20 15:00	5	07/06/20 15:05	

SunStar Laboratories, Inc.
PROVIDING QUALITY ANALYTICAL SERVICES NATIONWIDE

WORK ORDER

T201056

Client: PSI -- Oakland
Project: Hisense - SSF
Project Manager: Mike Jaroudi
Project Number: 575-1604

Analysis	Due	TAT	Expires	Comments
T201056-25 B-9-1 [Soil] Sampled 01/08/20 14:50 (GMT-08:00) Pacific Time (US &				
6010 Pb	01/17/20 15:00	5	07/06/20 14:50	
STLC Pb	01/22/20 15:00	2	07/06/20 14:50	
STLC Leaching Procedure Metals	01/22/20 15:00	2	07/06/20 14:50	
T201056-26 B-9-2 [Soil] Sampled 01/08/20 14:50 (GMT-08:00) Pacific Time (US &				
6010 Pb	01/17/20 15:00	5	07/06/20 14:50	
T201056-27 B-9-4 [Soil] Sampled 01/08/20 14:50 (GMT-08:00) Pacific Time (US &				
6010 Pb	01/17/20 15:00	5	07/06/20 14:50	
T201056-28 B-10-1 [Soil] Sampled 01/09/20 07:50 (GMT-08:00) Pacific Time (US &				
6010 Pb	01/17/20 15:00	5	07/07/20 07:50	
T201056-29 B-10-2 [Soil] Sampled 01/09/20 07:50 (GMT-08:00) Pacific Time (US &				
6010 Pb	01/17/20 15:00	5	07/07/20 07:50	
T201056-30 B-10-4 [Soil] Sampled 01/09/20 07:50 (GMT-08:00) Pacific Time (US &				
6010 Pb	01/17/20 15:00	5	07/07/20 07:50	
T201056-31 B-11-1 [Soil] Sampled 01/08/20 08:25 (GMT-08:00) Pacific Time (US &				
6010 Title 22	01/17/20 15:00	5	01/13/20 08:25	
8015 TPH-CC SGT	01/17/20 15:00	5	01/22/20 08:25	
8081 Pesticides	01/17/20 15:00	5	01/22/20 08:25	
8082 PCB	01/17/20 15:00	5	01/22/20 08:25	
8260+OXY	01/17/20 15:00	5	01/22/20 08:25	
8270C PAH	01/17/20 15:00	5	01/22/20 08:25	
STLC Pb	01/22/20 15:00	2	07/06/20 08:25	
STLC Leaching Procedure Metals	01/22/20 15:00	2	07/06/20 08:25	
T201056-32 B-11-2 [Soil] Sampled 01/08/20 08:25 (GMT-08:00) Pacific Time (US &				
6010 Pb	01/17/20 15:00	5	07/06/20 08:25	

SunStar Laboratories, Inc.
PROVIDING QUALITY ANALYTICAL SERVICES NATIONWIDE

WORK ORDER

T201056

Client: PSI -- Oakland
Project: Hisense - SSF
Project Manager: Mike Jaroudi
Project Number: 575-1604

Analysis	Due	TAT	Expires	Comments
T201056-33 B-11-4 [Soil] Sampled 01/08/20 08:25 (GMT-08:00) Pacific Time (US &				
6010 Pb	01/17/20 15:00	5	07/06/20 08:25	
T201056-34 B-12-1 [Soil] Sampled 01/09/20 12:20 (GMT-08:00) Pacific Time (US &				
6010 Pb	01/17/20 15:00	5	07/07/20 12:20	
T201056-35 B-12-2 [Soil] Sampled 01/09/20 12:20 (GMT-08:00) Pacific Time (US &				
6010 Pb	01/17/20 15:00	5	07/07/20 12:20	
T201056-36 B-12-4 [Soil] Sampled 01/09/20 12:20 (GMT-08:00) Pacific Time (US &				
6010 Pb	01/17/20 15:00	5	07/07/20 12:20	
T201056-37 B-13-1 [Soil] Sampled 01/08/20 16:00 (GMT-08:00) Pacific Time (US &				
6010 Pb	01/17/20 15:00	5	07/06/20 16:00	
T201056-38 B-13-2 [Soil] Sampled 01/08/20 16:00 (GMT-08:00) Pacific Time (US &				
6010 Pb	01/17/20 15:00	5	07/06/20 16:00	
T201056-39 B-13-4 [Soil] Sampled 01/08/20 16:00 (GMT-08:00) Pacific Time (US &				
6010 Pb	01/17/20 15:00	5	07/06/20 16:00	
T201056-40 B-14-1 [Soil] Sampled 01/09/20 12:10 (GMT-08:00) Pacific Time (US &				
6010 Pb	01/17/20 15:00	5	07/07/20 12:10	
T201056-41 B-14-2 [Soil] Sampled 01/09/20 12:10 (GMT-08:00) Pacific Time (US &				
6010 Pb	01/17/20 15:00	5	07/07/20 12:10	
T201056-42 B-14-4 [Soil] Sampled 01/09/20 12:10 (GMT-08:00) Pacific Time (US &				
6010 Pb	01/17/20 15:00	5	07/07/20 12:10	

SunStar Laboratories, Inc.
PROVIDING QUALITY ANALYTICAL SERVICES NATIONWIDE

WORK ORDER

T201056

Client: PSI -- Oakland
Project: Hisense - SSF
Project Manager: Mike Jaroudi
Project Number: 575-1604

Analysis	Due	TAT	Expires	Comments
T201056-43 B-15-1 [Soil] Sampled 01/09/20 11:45 (GMT-08:00) Pacific Time (US &				
6010 Title 22	01/17/20 15:00	5	01/14/20 11:45	
8015 TPH-CC SGT	01/17/20 15:00	5	01/23/20 11:45	
8081 Pesticides	01/17/20 15:00	5	01/23/20 11:45	
8082 PCB	01/17/20 15:00	5	01/23/20 11:45	
8260+OXY	01/17/20 15:00	5	01/23/20 11:45	
8270C PAH	01/17/20 15:00	5	01/23/20 11:45	
TCLP Leaching Procedure Metals	01/22/20 15:00	2	07/07/20 11:45	
TCLP Pb	01/22/20 15:00	2	07/07/20 11:45	
T201056-44 B-15-2 [Soil] Sampled 01/09/20 11:45 (GMT-08:00) Pacific Time (US &				
6010 Pb	01/17/20 15:00	5	07/07/20 11:45	
T201056-45 B-15-4 [Soil] Sampled 01/09/20 11:45 (GMT-08:00) Pacific Time (US &				
6010 Pb	01/17/20 15:00	5	07/07/20 11:45	
T201056-46 B-16-1 [Soil] Sampled 01/09/20 11:00 (GMT-08:00) Pacific Time (US &				
6010 Pb	01/17/20 15:00	5	07/07/20 11:00	
T201056-47 B-16-2 [Soil] Sampled 01/09/20 11:00 (GMT-08:00) Pacific Time (US &				
6010 Pb	01/17/20 15:00	5	07/07/20 11:00	
T201056-48 B-17-1 [Soil] Sampled 01/08/20 09:10 (GMT-08:00) Pacific Time (US &				
6010 Pb	01/17/20 15:00	5	07/06/20 09:10	
STLC Pb	01/22/20 15:00	2	07/06/20 09:10	
STLC Leaching Procedure Metals	01/22/20 15:00	2	07/06/20 09:10	
T201056-49 B-17-2 [Soil] Sampled 01/08/20 09:10 (GMT-08:00) Pacific Time (US &				
6010 Pb	01/17/20 15:00	5	07/06/20 09:10	
T201056-50 B-17-4 [Soil] Sampled 01/08/20 09:10 (GMT-08:00) Pacific Time (US &				
6010 Pb	01/17/20 15:00	5	07/06/20 09:10	

SunStar Laboratories, Inc.
PROVIDING QUALITY ANALYTICAL SERVICES NATIONWIDE

WORK ORDER

T201056

Client: PSI -- Oakland
Project: Hisense - SSF
Project Manager: Mike Jaroudi
Project Number: 575-1604

Analysis	Due	TAT	Expires	Comments
T201056-51 B-18-1 [Soil] Sampled 01/08/20 09:40 (GMT-08:00) Pacific Time (US &				
6010 Pb	01/17/20 15:00	5	07/06/20 09:40	
T201056-52 B-18-2 [Soil] Sampled 01/08/20 09:40 (GMT-08:00) Pacific Time (US &				
6010 Pb	01/17/20 15:00	5	07/06/20 09:40	
T201056-53 B-18-4 [Soil] Sampled 01/08/20 09:40 (GMT-08:00) Pacific Time (US &				
6010 Pb	01/17/20 15:00	5	07/06/20 09:40	
T201056-54 B-19-1 [Soil] Sampled 01/09/20 10:00 (GMT-08:00) Pacific Time (US &				
6010 Pb	01/17/20 15:00	5	07/07/20 10:00	
T201056-55 B-19-2 [Soil] Sampled 01/09/20 10:00 (GMT-08:00) Pacific Time (US &				
6010 Pb	01/17/20 15:00	5	07/07/20 10:00	
T201056-56 B-19-4 [Soil] Sampled 01/09/20 10:00 (GMT-08:00) Pacific Time (US &				
6010 Pb	01/17/20 15:00	5	07/07/20 10:00	
T201056-57 B-20-1 [Soil] Sampled 01/09/20 09:40 (GMT-08:00) Pacific Time (US &				
6010 Pb	01/17/20 15:00	5	07/07/20 09:40	
T201056-58 B-20-2 [Soil] Sampled 01/09/20 09:40 (GMT-08:00) Pacific Time (US &				
6010 Pb	01/17/20 15:00	5	07/07/20 09:40	
T201056-59 B-20-4 [Soil] Sampled 01/09/20 09:40 (GMT-08:00) Pacific Time (US &				
6010 Pb	01/17/20 15:00	5	07/07/20 09:40	
T201056-60 B-21-1 [Soil] Sampled 01/09/20 09:30 (GMT-08:00) Pacific Time (US &				
6010 Pb	01/17/20 15:00	5	07/07/20 09:30	
T201056-61 B-21-2 [Soil] Sampled 01/09/20 09:30 (GMT-08:00) Pacific Time (US &				
6010 Pb	01/17/20 15:00	5	07/07/20 09:30	

SunStar Laboratories, Inc.
PROVIDING QUALITY ANALYTICAL SERVICES NATIONWIDE

WORK ORDER

T201056

Client: PSI -- Oakland
Project: Hisense - SSF
Project Manager: Mike Jaroudi
Project Number: 575-1604

Analysis	Due	TAT	Expires	Comments
T201056-62 B-21-4 [Soil] Sampled 01/09/20 09:30 (GMT-08:00) Pacific Time (US &				
6010 Pb	01/17/20 15:00	5	07/07/20 09:30	
T201056-63 B-22-1 [Soil] Sampled 01/09/20 09:00 (GMT-08:00) Pacific Time (US &				
6010 Pb	01/17/20 15:00	5	07/07/20 09:00	
T201056-64 B-22-2 [Soil] Sampled 01/09/20 09:00 (GMT-08:00) Pacific Time (US &				
6010 Pb	01/17/20 15:00	5	07/07/20 09:00	
T201056-65 B-22-4 [Soil] Sampled 01/09/20 09:00 (GMT-08:00) Pacific Time (US &				
6010 Pb	01/17/20 15:00	5	07/07/20 09:00	
T201056-66 B-23-1 [Soil] Sampled 01/09/20 08:45 (GMT-08:00) Pacific Time (US &				
6010 Pb	01/17/20 15:00	5	07/07/20 08:45	
STLC Pb	01/22/20 15:00	2	07/07/20 08:45	
STLC Leaching Procedure Metals	01/22/20 15:00	2	07/07/20 08:45	
T201056-67 B-23-2 [Soil] Sampled 01/09/20 08:45 (GMT-08:00) Pacific Time (US &				
6010 Pb	01/17/20 15:00	5	07/07/20 08:45	
T201056-68 B-23-4 [Soil] Sampled 01/09/20 08:45 (GMT-08:00) Pacific Time (US &				
6010 Pb	01/17/20 15:00	5	07/07/20 08:45	
T201056-69 B-24-1 [Soil] Sampled 01/09/20 08:20 (GMT-08:00) Pacific Time (US &				
6010 Pb	01/17/20 15:00	5	07/07/20 08:20	
STLC Pb	01/22/20 15:00	2	07/07/20 08:20	
STLC Leaching Procedure Metals	01/22/20 15:00	2	07/07/20 08:20	
T201056-70 B-24-2 [Soil] Sampled 01/09/20 08:20 (GMT-08:00) Pacific Time (US &				
6010 Pb	01/17/20 15:00	5	07/07/20 08:20	
STLC Pb	01/22/20 15:00	2	07/07/20 08:20	
STLC Leaching Procedure Metals	01/22/20 15:00	2	07/07/20 08:20	

SunStar Laboratories, Inc.
PROVIDING QUALITY ANALYTICAL SERVICES NATIONWIDE

WORK ORDER

T201056

Client: PSI -- Oakland
Project: Hisense - SSF
Project Manager: Mike Jaroudi
Project Number: 575-1604

Analysis	Due	TAT	Expires	Comments
T201056-71 B-24-4 [Soil] Sampled 01/09/20 08:20 (GMT-08:00) Pacific Time (US &				
6010 Pb	01/17/20 15:00	5	07/07/20 08:20	
T201056-72 B-25-1 [Soil] Sampled 01/08/20 11:00 (GMT-08:00) Pacific Time (US &				
6010 Title 22	01/17/20 15:00	5	01/13/20 11:00	
8015 TPH-CC SGT	01/17/20 15:00	5	01/22/20 11:00	
8081 Pesticides	01/17/20 15:00	5	01/22/20 11:00	
8082 PCB	01/17/20 15:00	5	01/22/20 11:00	
8260+OXY	01/17/20 15:00	5	01/22/20 11:00	
8270C PAH	01/17/20 15:00	5	01/22/20 11:00	
STLC Pb	01/22/20 15:00	2	07/06/20 11:00	
STLC Leaching Procedure Metals	01/22/20 15:00	2	07/06/20 11:00	
T201056-73 B-25-2 [Soil] Sampled 01/08/20 11:00 (GMT-08:00) Pacific Time (US &				
6010 Pb	01/17/20 15:00	5	07/06/20 11:00	
T201056-74 B-25-4 [Soil] Sampled 01/08/20 11:00 (GMT-08:00) Pacific Time (US &				
6010 Pb	01/17/20 15:00	5	07/06/20 11:00	
T201056-75 B1 [Water] Sampled 01/09/20 14:00 (GMT-08:00) Pacific Time (US &				
6010 Title 22	01/17/20 15:00	5	01/14/20 14:00	
8015 TPH-CC LLvL	01/17/20 15:00	5	01/23/20 14:00	
8260+OXY	01/17/20 15:00	5	01/23/20 14:00	
T201056-76 B5 [Water] Sampled 01/09/20 13:45 (GMT-08:00) Pacific Time (US &				
6010 Title 22	01/17/20 15:00	5	01/14/20 13:45	
8015 TPH-CC LLvL	01/17/20 15:00	5	01/23/20 13:45	
8260+OXY	01/17/20 15:00	5	01/23/20 13:45	
T201056-77 B12 [Water] Sampled 01/09/20 14:30 (GMT-08:00) Pacific Time (US &				
6010 Title 22	01/17/20 15:00	5	01/14/20 14:30	
8015 TPH-CC LLvL	01/17/20 15:00	5	01/23/20 14:30	
8260+OXY	01/17/20 15:00	5	01/23/20 14:30	

Reviewed By

Date

SunStar Laboratories, Inc.
PROVIDING QUALITY ANALYTICAL SERVICES NATIONWIDE

WORK ORDER

T201056

Client:	**PSI -- Oakland**	**Project Manager:**	**Mike Jaroudi**
Project:	**Hisense - SSF**	**Project Number:**	**575-1604**

Analysis groups included in this work order

6010 Title 22

subgroup 6010B T22 7470/71 Hg

Reviewed By

Date

USER QUESTIONNAIRE

Pursuant to ASTM E1527, ASTM E2600, and the EPA All Appropriate Inquiry Rule, the User of the report must answer specific questions regarding the property and supply this information to the Environmental Professional. While we understand that you may have only limited knowledge of the property, please answer the questions to the best of your ability based on your current knowledge, and return the completed questionnaire to PSI.

Phase I ESA Questions

1. Did a review of land title records (or judicial records where appropriate) identify any environmental cleanup liens filed or recorded against the subject property under federal, tribal, state or local law?
   ☑ No ☐ Yes ☐ Unknown (if yes, please briefly discuss on the next page or as an attachment)

2. Did a review of land title records (or judicial records where appropriate) identify any activity and land use limitations (AULs), such as engineering controls, land use restrictions or institutional controls that are in place at the subject property and/or have been filed or recorded in a registry under federal, tribal, state, or local law?
   ☑ No ☐ Yes ☐ Unknown (if yes, please briefly discuss on the next page or as an attachment)

3. Do you have any specialized knowledge or experience related to the subject property or nearby properties? For example, are you involved in the same line of business as the current or former occupants of the subject property or an adjoining property so that you would have specialized knowledge of the chemicals and processes used by this type of business?
   ☑ No ☐ Yes (if yes, please briefly discuss on the next page or as an attachment)

4. Does the purchase price being paid reasonably reflect the fair market value of the subject property?
   ☐ No ☑ Yes ☐ Not Applicable

   <u>If you conclude that there is a difference</u>, have you considered whether the lower purchase price is because contamination is known or believed to be present at the subject property?
   ☐ No ☐ Yes ☐ Not Applicable (if yes, please briefly discuss on the next page or as an attachment)

5. Are you aware of commonly known or reasonably ascertainable information about the property that would help the environmental professional to identify conditions indicative of releases or threatened releases? For example:
   (a) Do you know of the past uses of the subject property?
   ☐ No ☑ Yes (if yes, please briefly discuss on the next page or as an attachment)
   (b) Do you know of specific chemicals that are present or were once present at the subject property?
   ☑ No ☐ Yes (if yes, please briefly discuss on the next page or as an attachment)
   (c) Do you know of spills or other chemical releases that have taken place at the subject property?
   ☑ No ☐ Yes (if yes, please briefly discuss on the next page or as an attachment)
   (d) Do you know of any environmental cleanups that have taken place at the subject property?
   ☑ No ☐ Yes (if yes, please briefly discuss on the next page or as an attachment)

6. Based on your knowledge and experience related to the subject property are there any obvious indicators that point to the presence or likely presence of contamination at the subject property?
   ☑ No ☐ Yes (if yes, please briefly discuss on the next page or as an attachment)

7. Do you know of any pending, threatened, or past litigation or administrative proceedings relevant to hazardous substances or petroleum products in, on, or from the subject property? ☑ No ☐ Yes (if yes, please briefly discuss on the next page or as an attachment)

8. Do you know of any notices from any governmental entity regarding any possible violation of environmental laws or possible liability relating to hazardous substances or petroleum products?
   ☑ No ☐ Yes (if yes, please briefly discuss below or as an attachment)

Further Explain any Answers Requiring Clarification: _____

Vapor Encroachment Screening Questions

1. Currently, what type of property is the subject property?
   ☐ Commercial ☐ Industrial ☑ Residential ☐ Multi-Tenant ☐ Vacant Land

2. Are there buildings on the subject property?
   ☐ Yes ☑ No ☐ Unknown (if **yes**, indicate number and construction type):
   _____

3. Will buildings or structures be constructed on the subject property in the future?
   ☑ Yes ☐ No ☐ Unknown (if **yes**, indicate number and construction type)
   _____

4. If buildings exist or are proposed, do/will they have elevators?
   ☐ Yes ☑ No ☐ Unknown

5. What type of below-grade level exists or is proposed?
   ☐ Full/Partial Basement ☐ Crawl Space ☐ Parking Garage ☐ Multi-Level
   ☑ None/Unknown (if **none/unknown**, skip to question 11)

6. Is there ventilation currently/proposed in the below-grade level?
   ☐ Yes ☐ No ☐ Unknown

7. Are there sump pumps, floor drains or trenches existing or proposed in the below-grade level?
   ☐ Yes ☐ No ☐ Unknown

8. Is there a radon or methane mitigation system installed or proposed?
   ☐ Yes ☐ No ☐ Unknown (If **yes**, please indicate if passive or active):_____

9. What type of heating system exists or is proposed in the building? (check all that apply)
   ☐ Hot Air Circulation ☐ Hot Air Radiation ☐ Hot Water Radiation
   ☐ Hot Water Circulation ☐ Fireplace ☐ Radiant Floor Heat ☐ Fuel Oil Furnace
   ☐ Electric Baseboard ☐ Heat Pump ☐ Wood Stove ☐ Steam Radiation
   ☐ Coal Furnace ☐ Kerosene Heater ☐ Used Oil Heater ☐ Natural Gas Furnace
   ☐ Other

10. How are the utility systems fueled/powered or proposed to be fueled/powered? (check all that apply)
    ☐ Natural Gas ☐ Propane ☐ Kerosene ☐ Coal ☐ Wood ☐ Electricity
    ☐ Fuel Oil ☐ Solar ☐ Wind ☐ Other

11. Have there ever been any environmental problems at the subject property?
    ☐ Yes ☑ No ☐ Unknown (if **yes**, please describe)

12. Does/will a gas station or dry cleaner operate anywhere on the subject property?
    ☐ Yes ☑ No ☐ Unknown

13. Do/will any of the tenants use hazardous chemicals in relatively large quantities on the subject property?
☐ Yes ☑ No ☐ Unknown

14. Have any tenants ever complained about odors in the building or experienced health-related problems that may have been associated with the building?

☐ Yes ☑ No ☐ Unknown

15. Are the current or proposed operations on the subject property going to require/require special OSHA or EPA permitting?
☐ Yes ☑ No ☐ Unknown

16. Are there any existing or proposed underground or aboveground storage tanks (ASTs/USTs) on the subject property?
☐ Yes ☑ No ☐ Unknown (if **yes**, please describe)

17. Are there sensitive receptors (for example: children, elderly, people in poor health, and so forth) that occupy or will occupy the subject property?
☐ Yes ☑ No ☐ Unknown

Further Explain any Answers Requiring Clarification: _____

Helpful Documents Checklist

Pursuant to ASTM E 1527 §10.8, do you know whether any of the following documents exist related to the subject property, and if so, whether copies will be provided to PSI for review? If so, please submit such documentation to PSI as soon as practical. Please check all that apply.

☐ Environmental site assessment or investigation reports (for example: Phase I/II ESAs, RBCA corrective action reports, or self-directed or other cleanup activity reports)
☐ Environmental compliance audit reports; or risk assessments
☐ Environmental permits or hazardous waste generation notices or reports
☐ Registrations for above or underground storage tanks, or underground injection systems
☐ Safety data sheets (formerly known as Material Safety Data Sheets or MSDSs)
☐ Community right-to-know plans; safety plans; preparedness and prevention plans; spill prevention, countermeasure and control (SPCC) plans; etc.
☐ Notices or other correspondence from any governmental agency relating to past or current violations of environmental laws with respect to the property or relating to environmental liens on the property
☐ Geotechnical studies; or reports regarding hydrogeologic conditions on the property or vicinity
☐ Recorded environmental liens or activity and land use limitations (collectively, Property Use Limitations)

Lisa Zhang
Name (Authorized User Representative)

President
Title

Lisa Zhang
Signature

3/14/2024
Date

HISTORICAL DOCUMENTATION: TOPOGRAPHIC MAPS

TOPOGRAPHIC MAPS

Project Property:	Former Railroad Right of Way Railroad Avenue South San Francisco CA 94080
Project No:	575-2660
Requested By:	Intertek PSI
Order No:	24031802016
Date Completed:	March 19, 2024

Environmental Risk Information Services
A division of Glacier Media Inc.
1.866.517.5204 | info@erisinfo.com | erisinfo.com

We have searched USGS collections of current topographic maps and historical topographic maps for the project property. Below is a list of maps found for the project property and adjacent area. Maps are from 7.5 and 15 minute topographic map series, if available.

Year	Map Series
1892	15
1896	15
1899	15
1915	15
1939	15
1943	15
1947	7.5
1950	7.5
1956	7.5
1968	7.5
1973	7.5
1980	7.5
1995	7.5
1996	7.5
2015	7.5
2018	7.5
2021	7.5

Topographic Map Symbology for the maps may be available in the following documents:

Pre-1947

Page 223 of 1918 Topographic Instructions

Page 130 of 1928 Topographic Instructions

1947-2009

Topographic Map Symbols

2009-present

US Topo Map Symbols

Topographic Maps included in this report are produced by the USGS and are to be used for research purposes including a phase I report. Maps are not to be resold as commercial property.
No warranty of Accuracy or Liability for ERIS: The information contained in this report has been produced by ERIS Information Inc.(in the US) and ERIS Information Limited Partnership (in Canada), both doing business as 'ERIS', using Topographic Maps produced by the USGS. This maps contained herein does not purport to be and does not constitute a guarantee of the accuracy of the information contained herein. Although ERIS has endeavored to present you with information that is accurate, ERIS disclaims, any and all liability for any errors, omissions, or inaccuracies in such information and data, whether attributable to inadvertence, negligence or otherwise, and for any consequences arising therefrom. Liability on the part of ERIS is limited to the monetary value paid for this report.

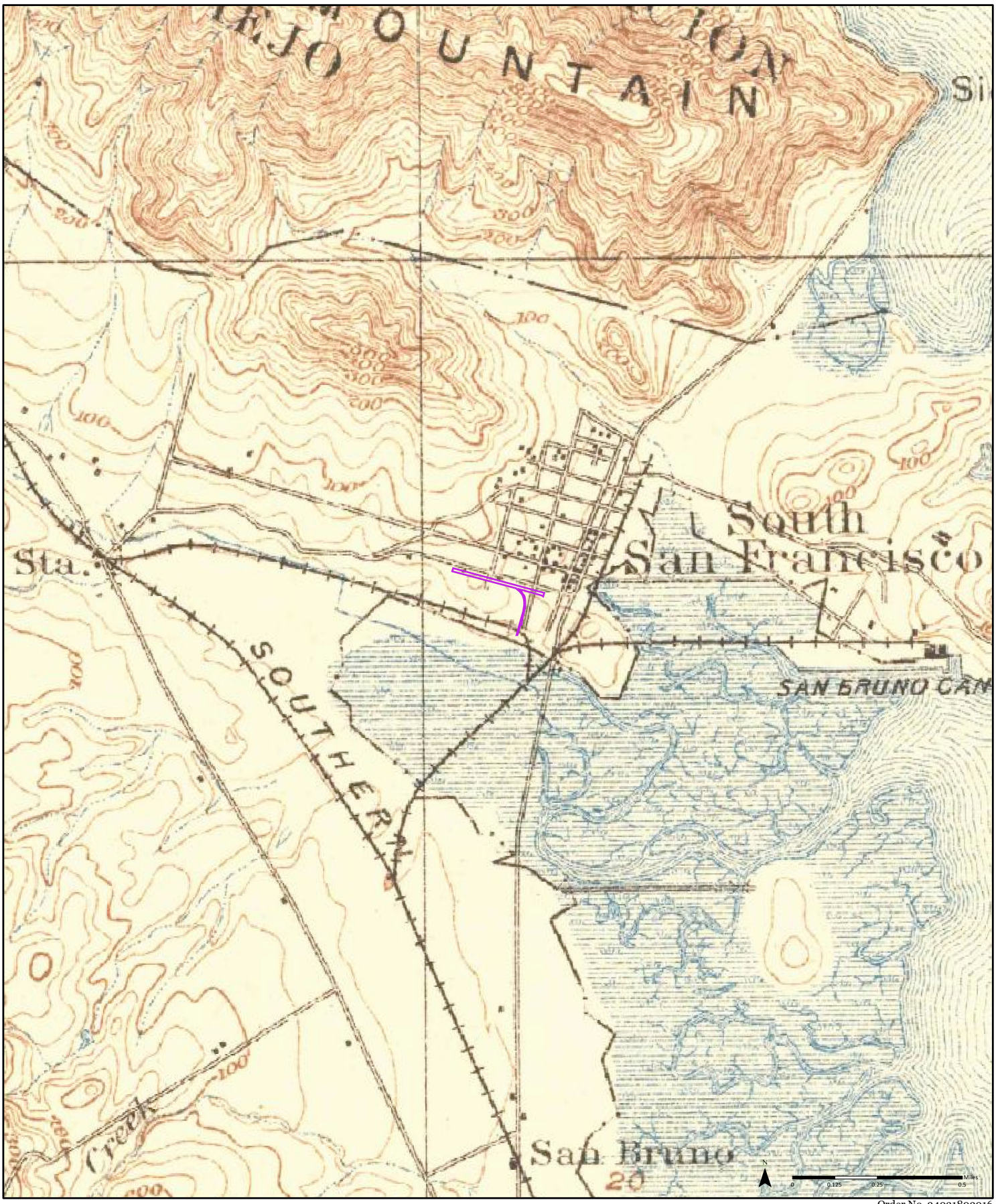

Order No. 24031802016

1892

Available Quadrangle(s): San Mateo, CA

Source: USGS 15 Minute Topographic Map

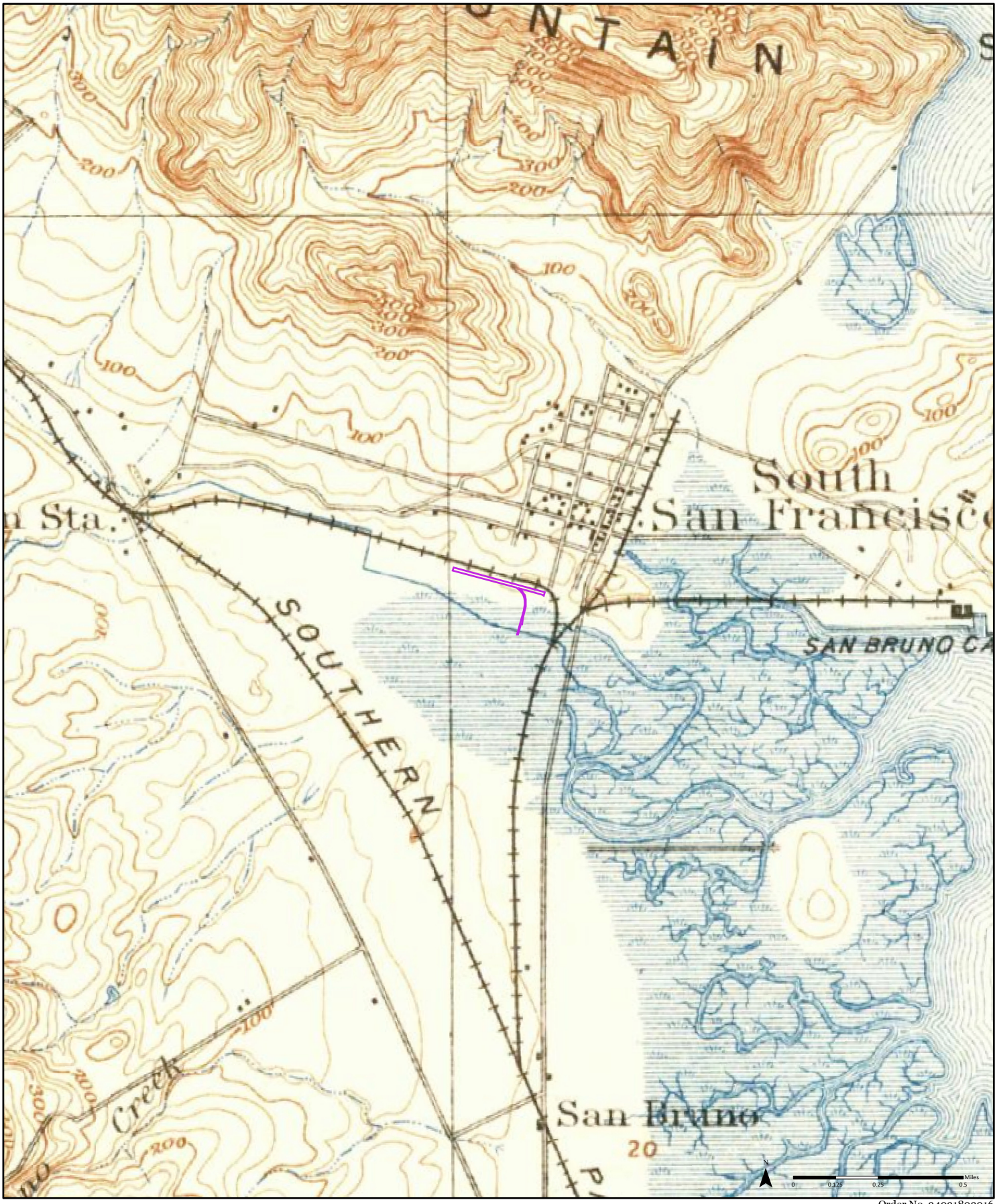

Order No. 24031802016

1896

Available Quadrangle(s): San Mateo, CA

Source: USGS 15 Minute Topographic Map

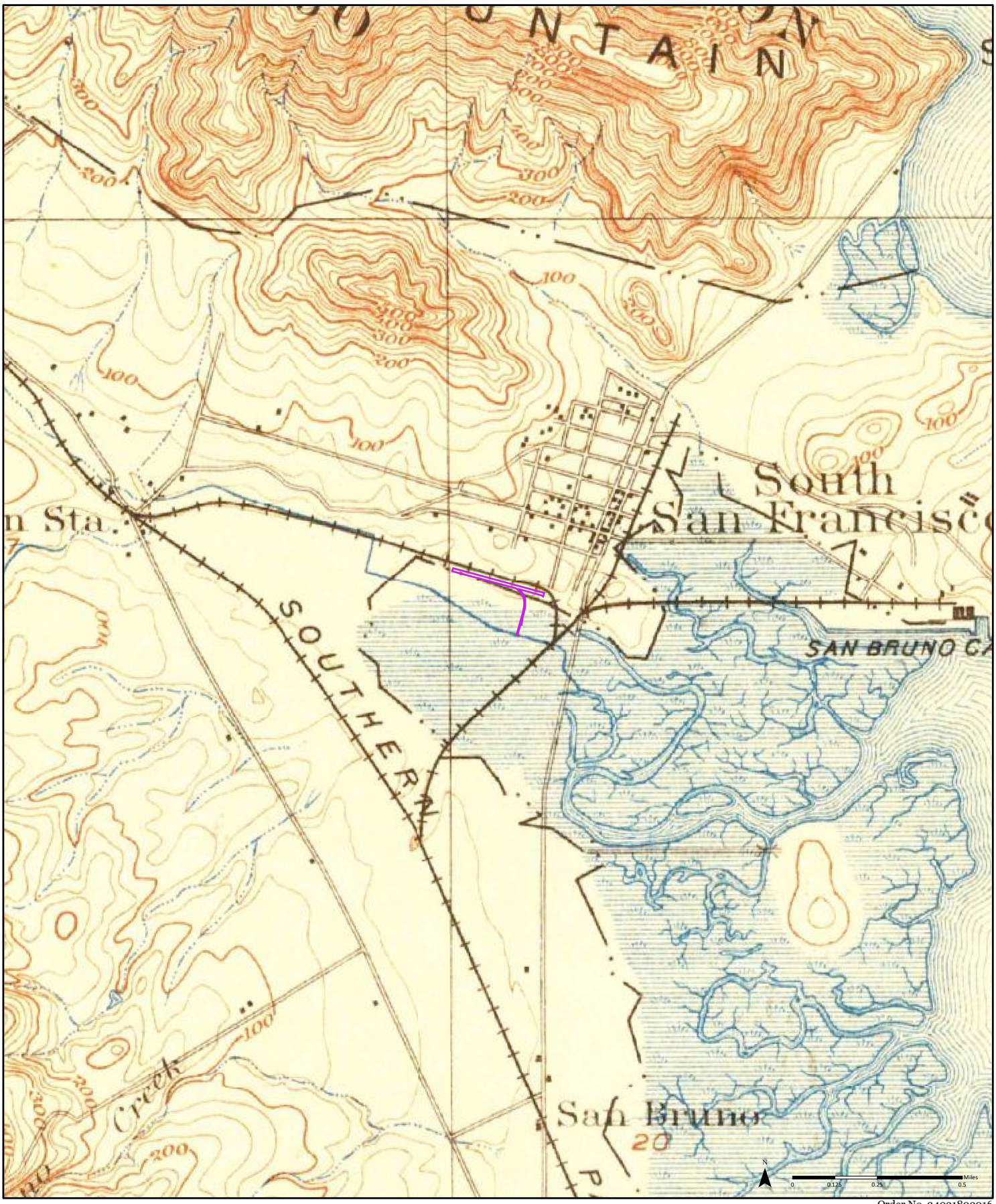

Order No. 24031802016

1899

Available Quadrangle(s): San Mateo, CA

Source: USGS 15 Minute Topographic Map

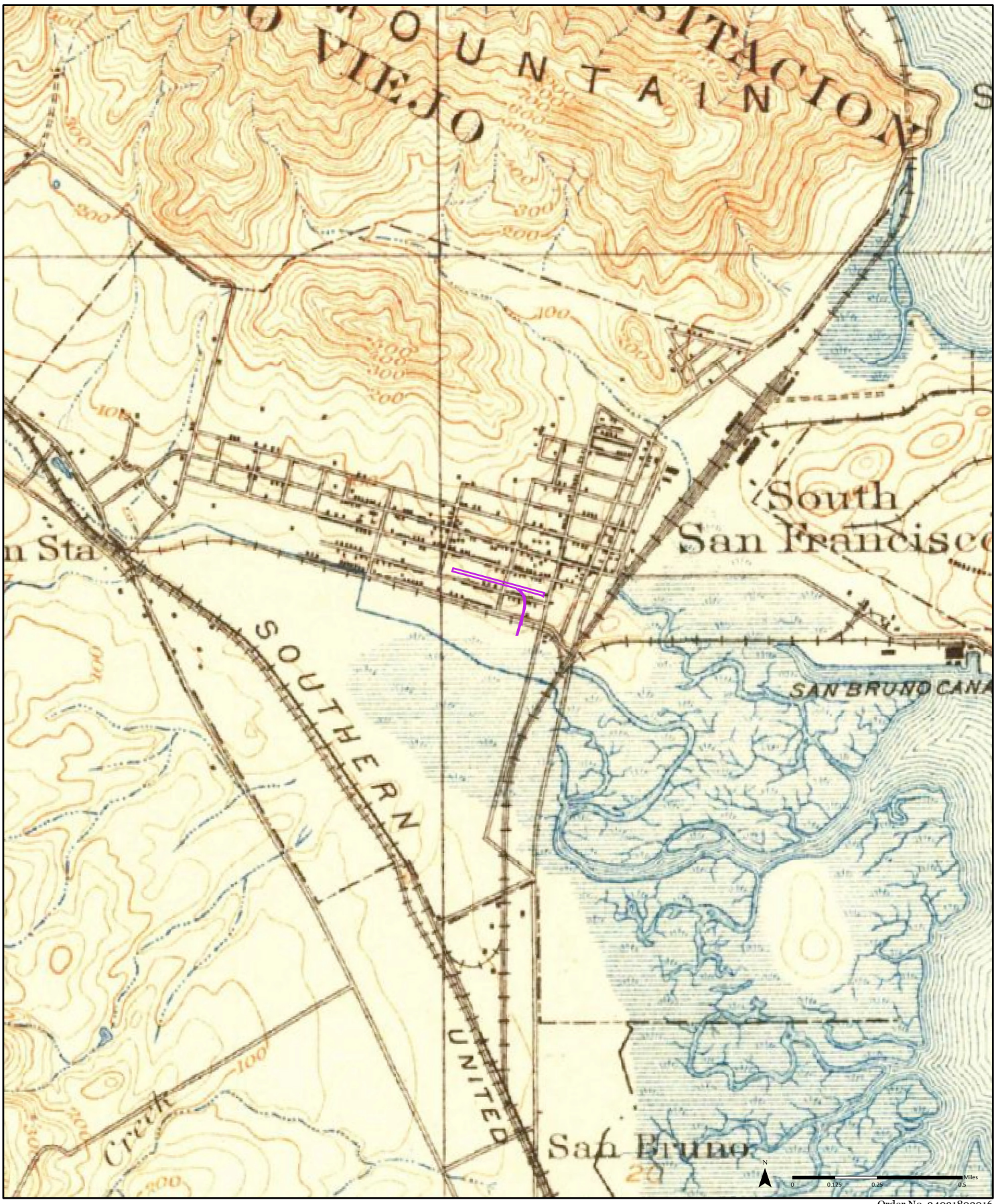

Order No. 24031802016

1915

Available Quadrangle(s): San Mateo, CA

Source: USGS 15 Minute Topographic Map

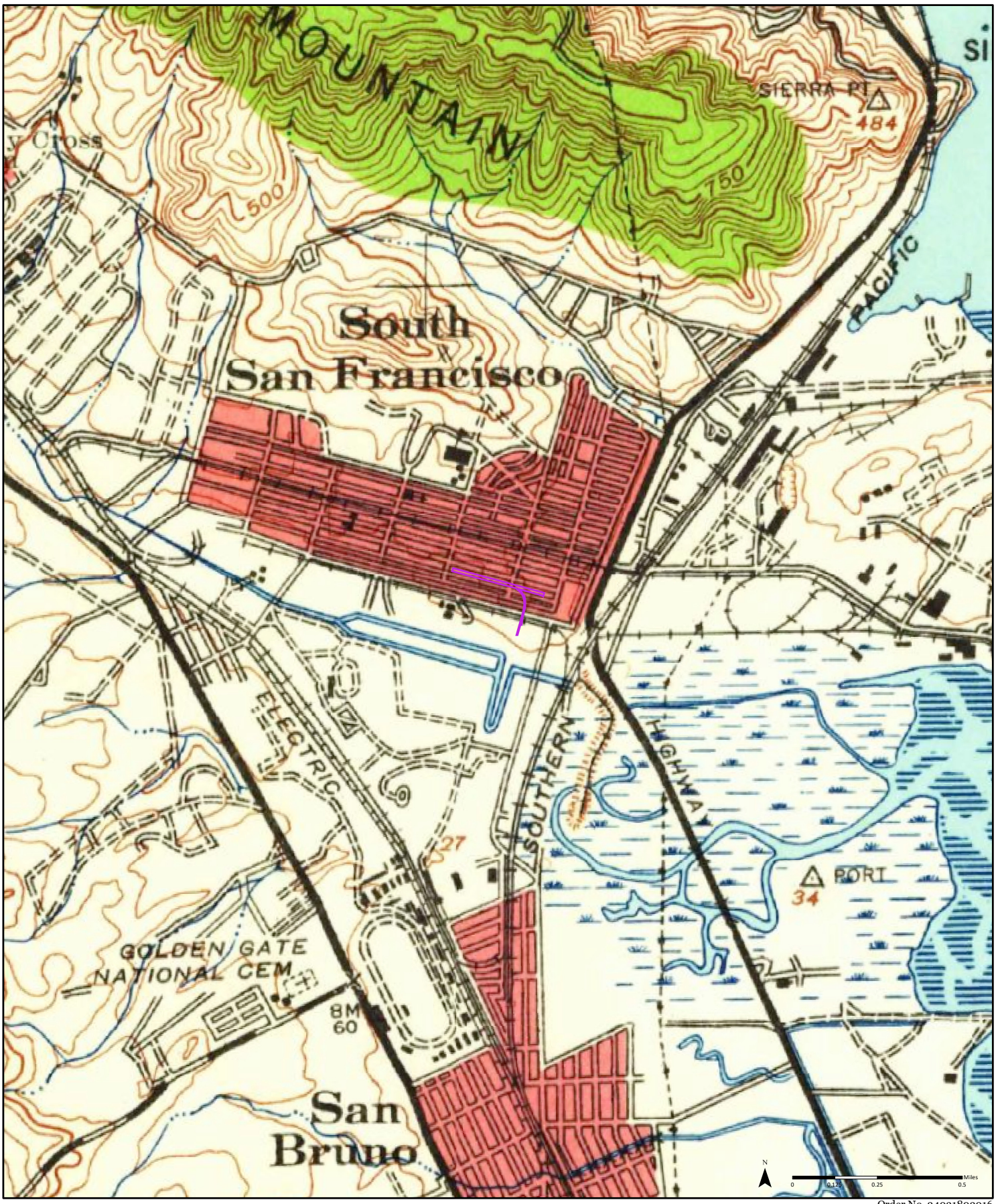

1939 *(1-1939)*
Aerial Photo Year: 1939

Order No. 24031802016

Available Quadrangle(s): San Mateo, CA(1-1939)

Source: USGS 15 Minute Topographic Map

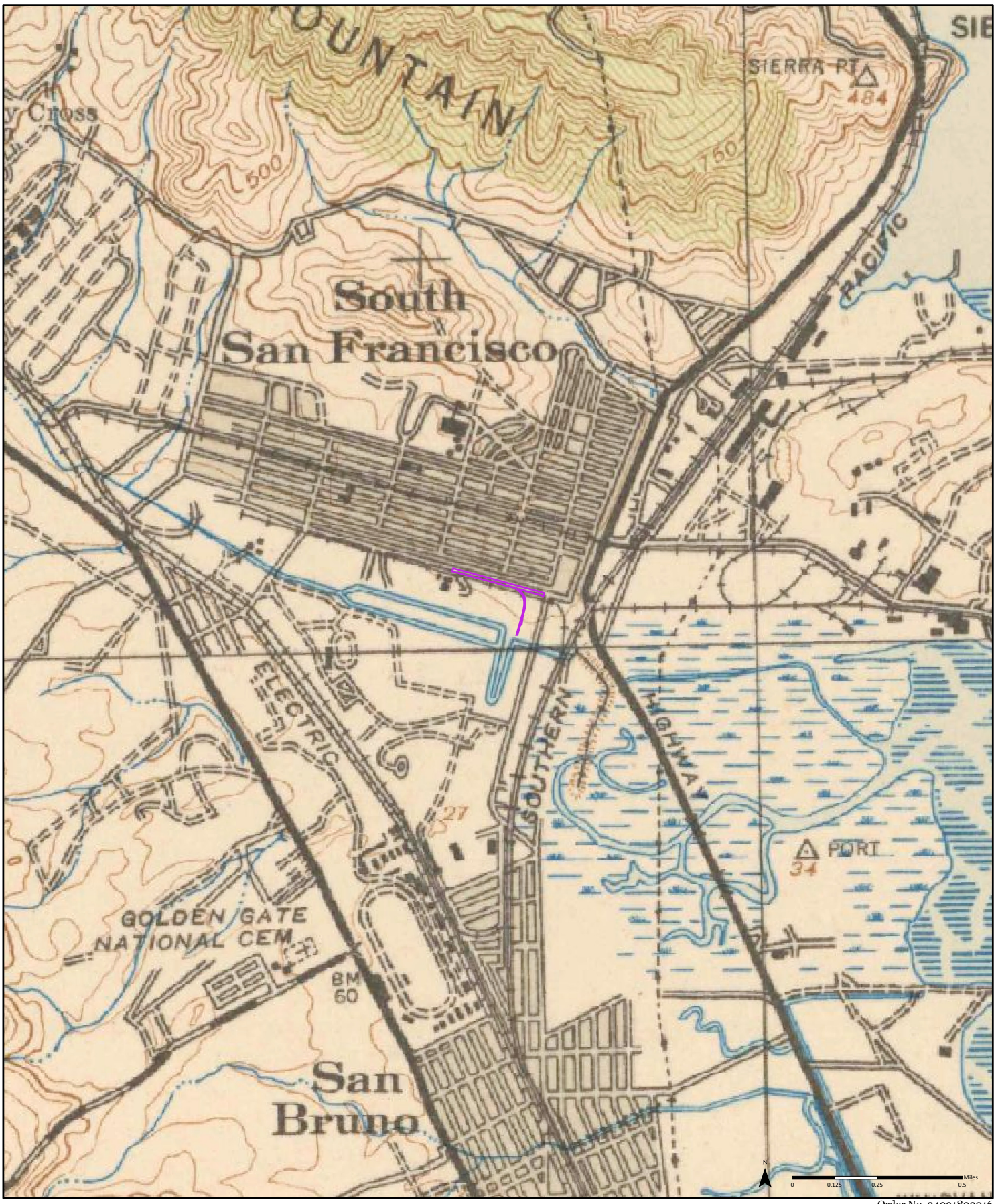

1943 *(1-1943)*
Aerial Photo Year: 1939

Order No. 24031802016

Available Quadrangle(s): San Mateo, CA(1-1943)

Source: USGS 15 Minute Topographic Map

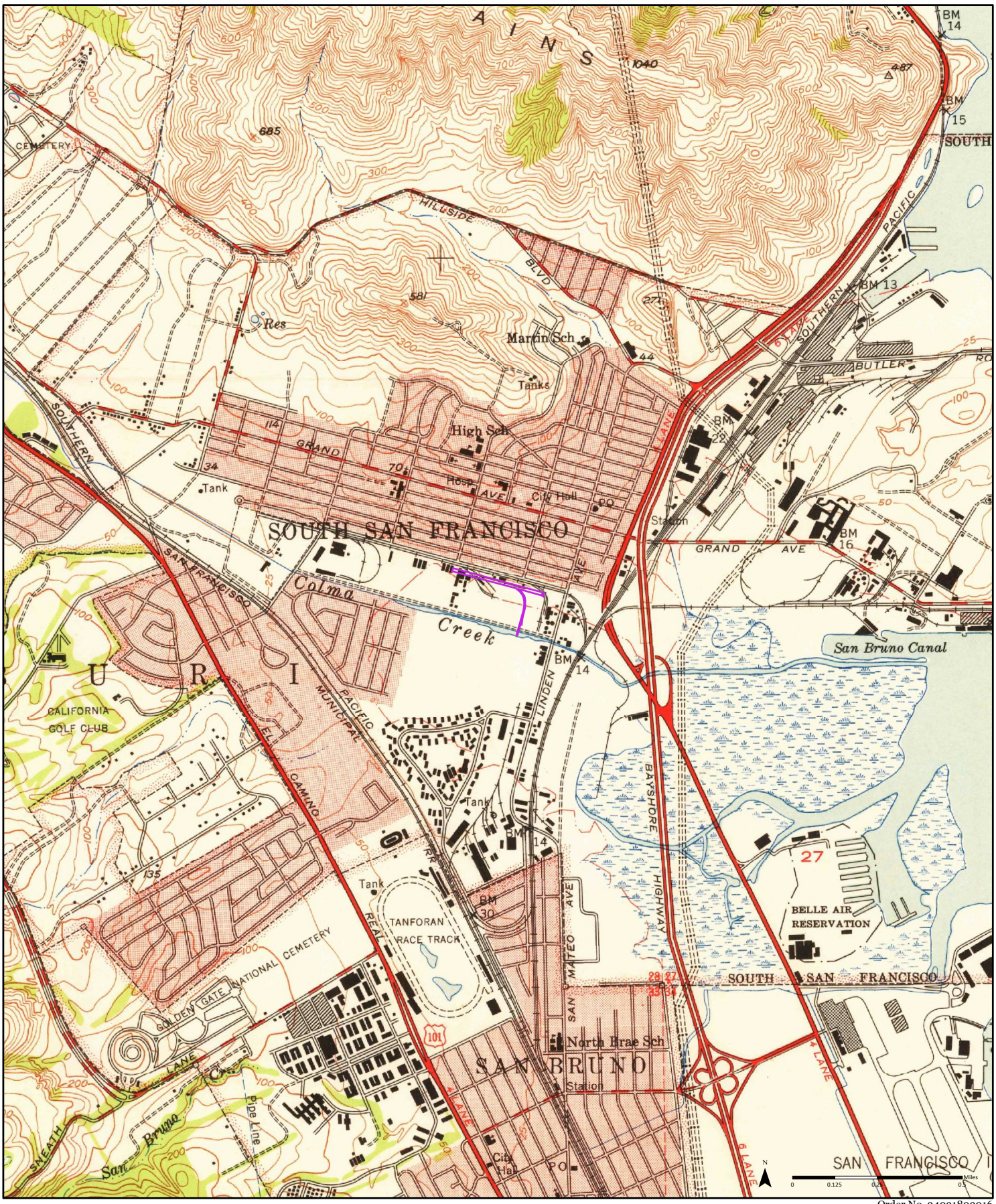

1947 (1-1947)
Aerial Photo Year: 1946

Order No. 24031802016

Available Quadrangle(s): San Francisco South, CA(1-1947)

Source: USGS 7.5 Minute Topographic Map

1950 (1-1950)
Aerial Photo Year: 1946

Order No. 24031802016

Available Quadrangle(s): San Francisco South, CA(1-1950)

Source: USGS 7.5 Minute Topographic Map

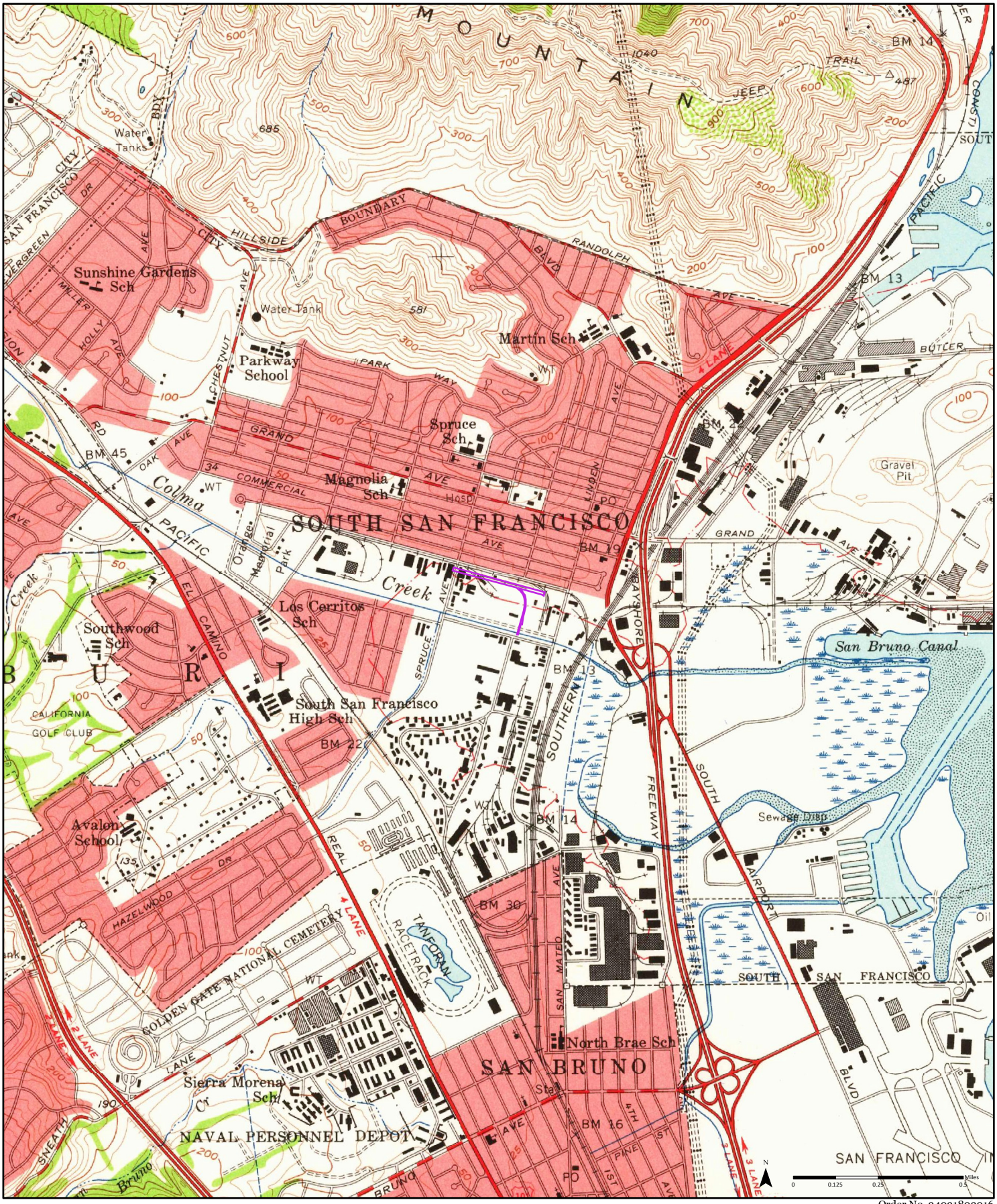

1956

(1-1956)
Aerial Photo Year: 1956

Order No. 24031802016

Available Quadrangle(s): San Francisco South, CA(1-1956)

Source: USGS 7.5 Minute Topographic Map

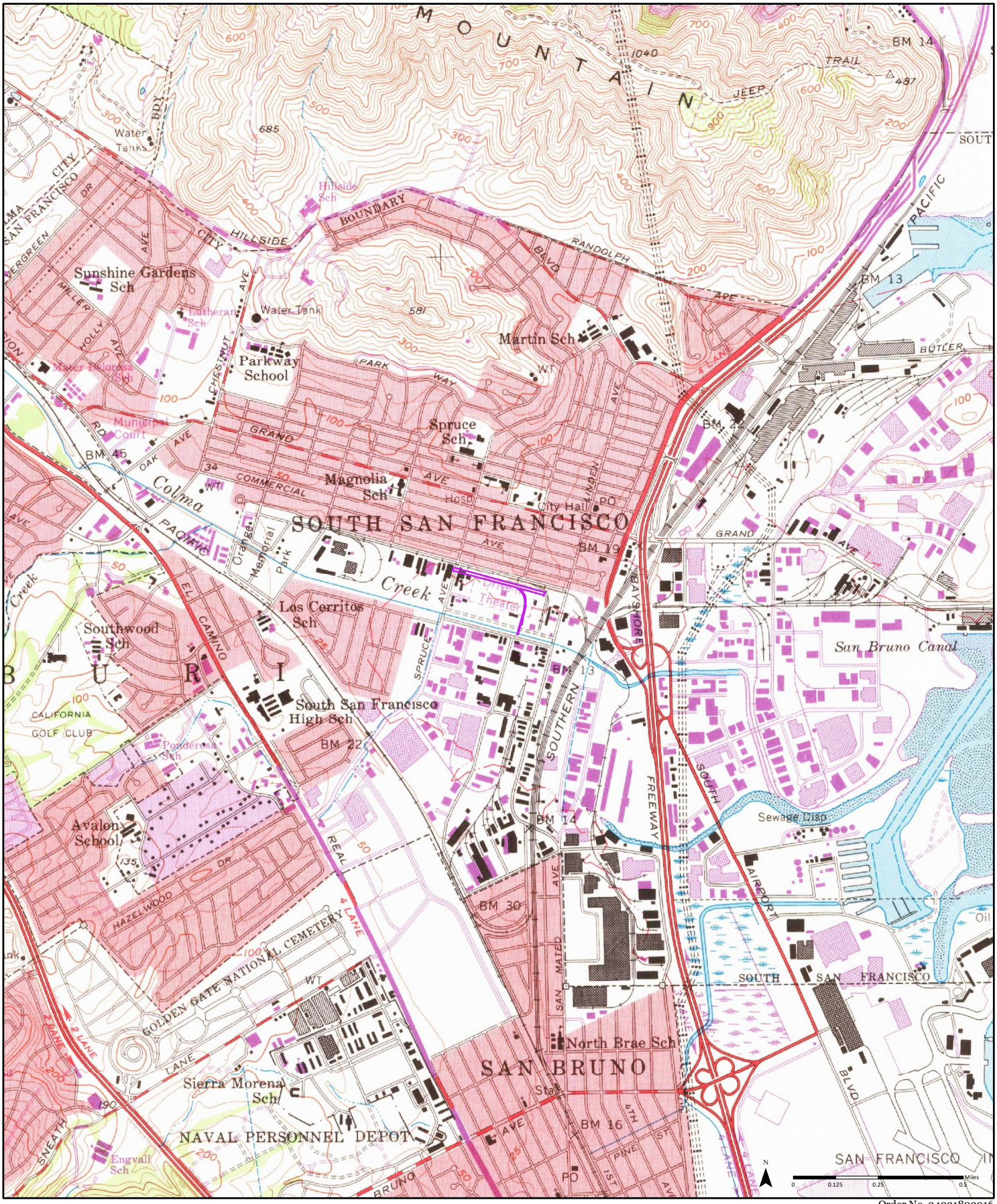

1968 *(1-1968)*
Aerial Photo Year: 1968
Photo Revision Year: 1968

Order No. 24031802016

San Francisco and Vicinity San Francisco South

Available Quadrangle(s): San Francisco South, CA(1-1968)

Source: USGS 7.5 Minute Topographic Map

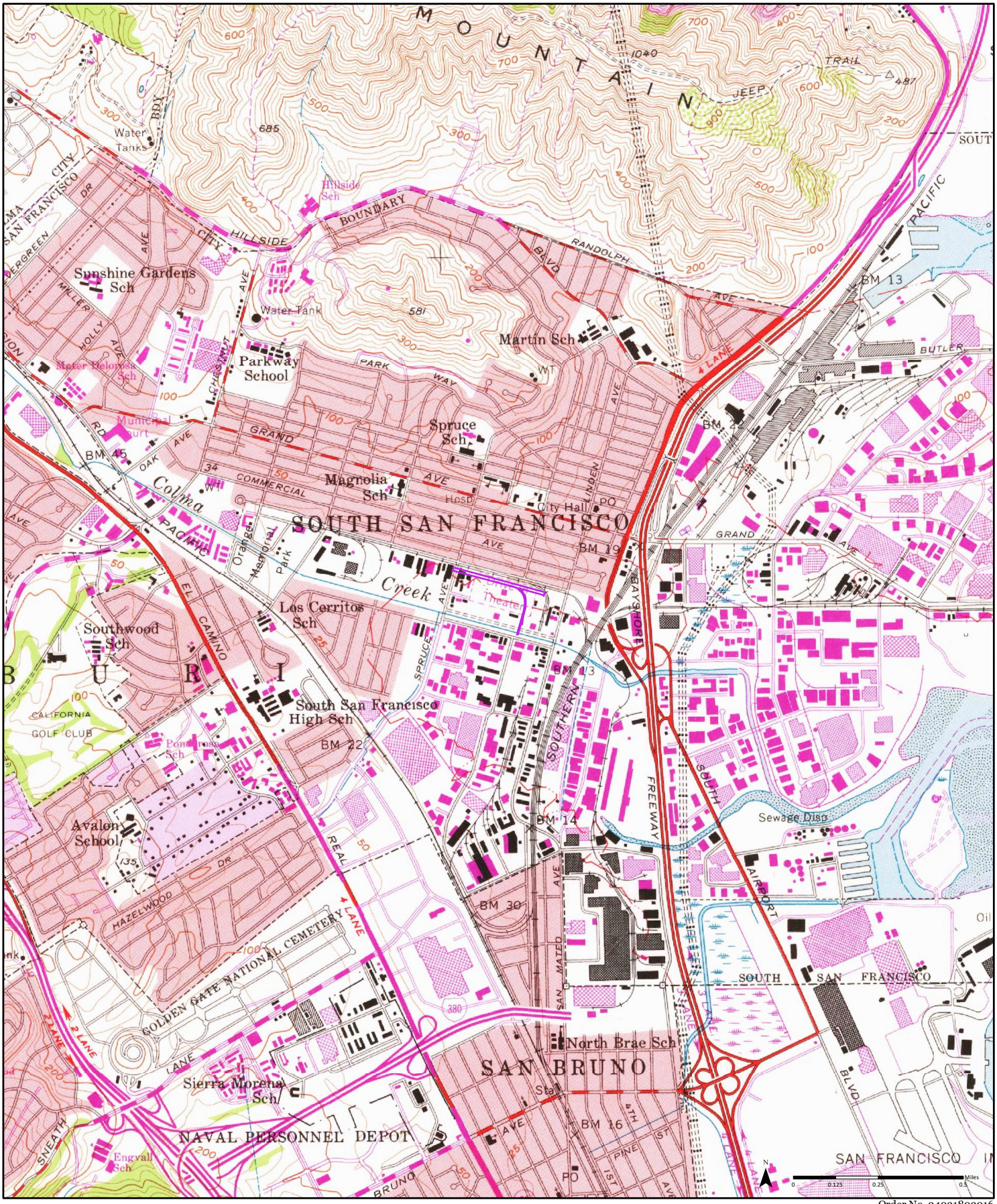

Order No. 24031802016

1973 *(1-1973)*
Aerial Photo Year: 1973
Photo Revision Year: 1973

Available Quadrangle(s): San Francisco South, CA(1-1973)

Source: USGS 7.5 Minute Topographic Map

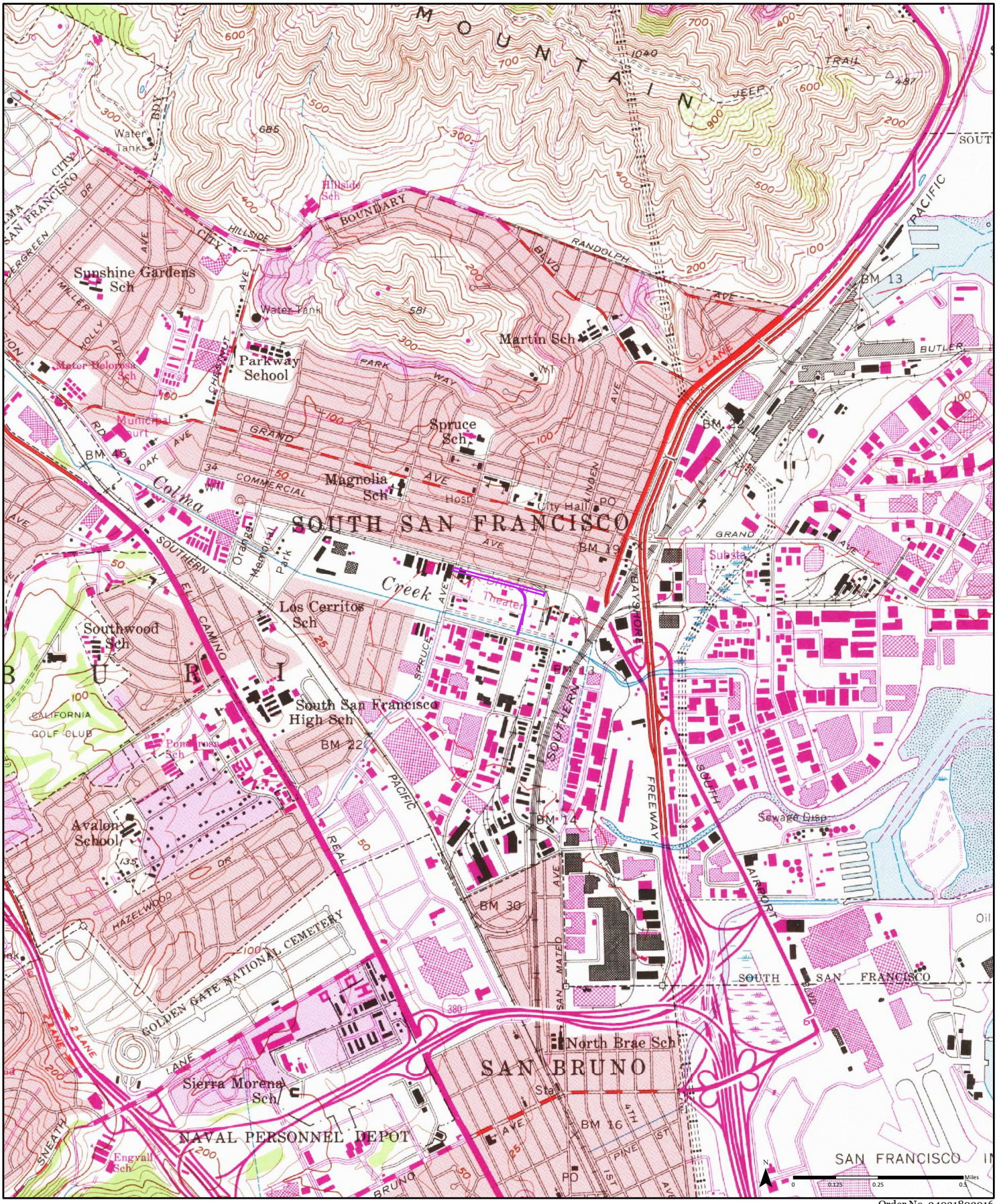

Order No. 24031802016

1980 *(1-1980)*
Aerial Photo Year: 1979
Photo Revision Year: 1980

San Francisco and Vicinity San Francisco South

Available Quadrangle(s): San Francisco South, CA(1-1980)

Source: USGS 7.5 Minute Topographic Map

Order No. 24031802016

1995 *(1-1995)*
Aerial Photo Year: 1995

Available Quadrangle(s): San Francisco South, CA(1-1995)

Source: USGS 7.5 Minute Topographic Map

1996 (1-1996)
Aerial Photo Year: 1993

Order No. 24031802016

San Francisco and Vicinity San Francisco South

Available Quadrangle(s): San Francisco South, CA(1-1996)

Source: USGS 7.5 Minute Topographic Map

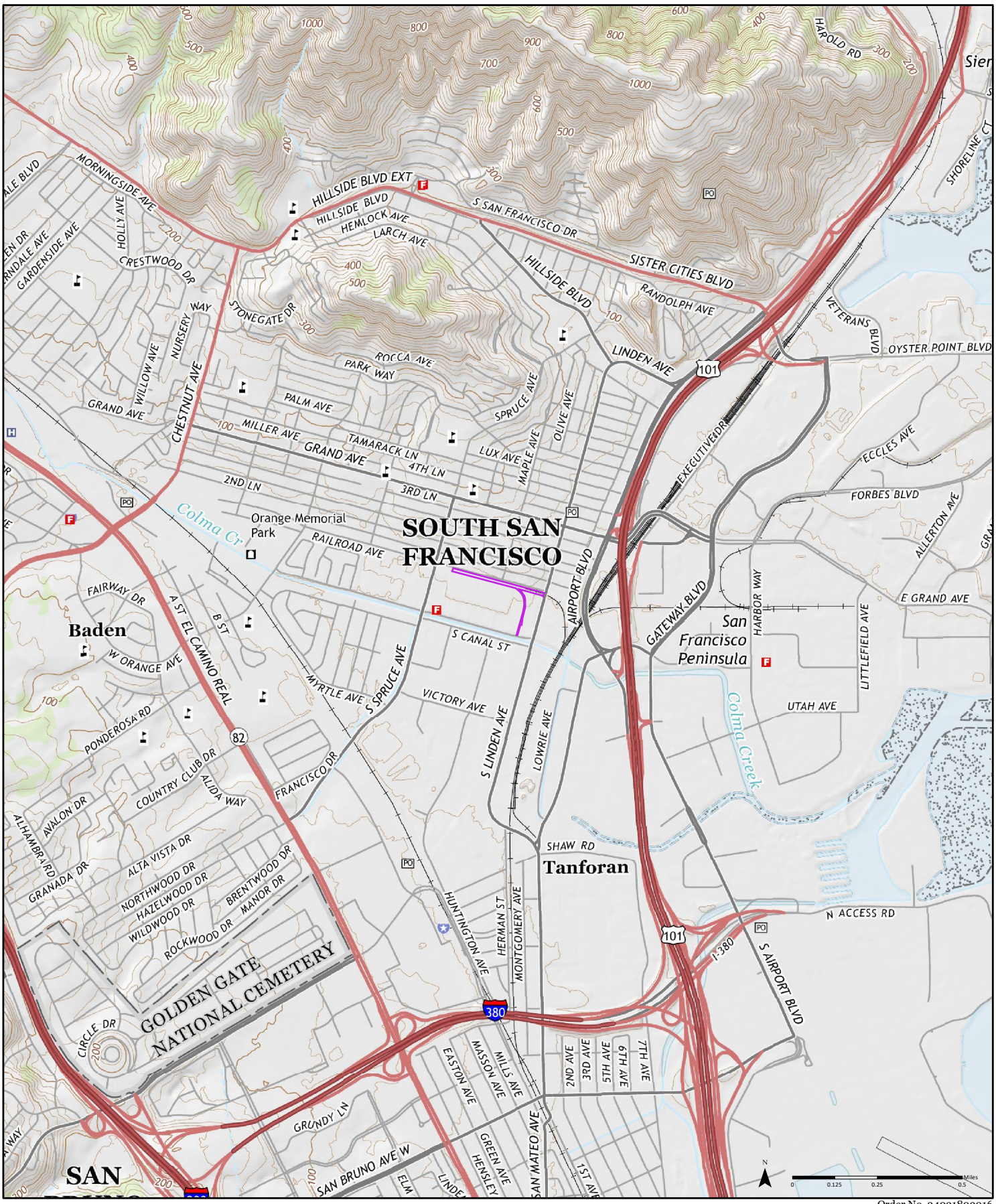

Order No. 24031802016

2015

Available Quadrangle(s): San Francisco South, CA

Source: USGS 7.5 Minute Topographic Map

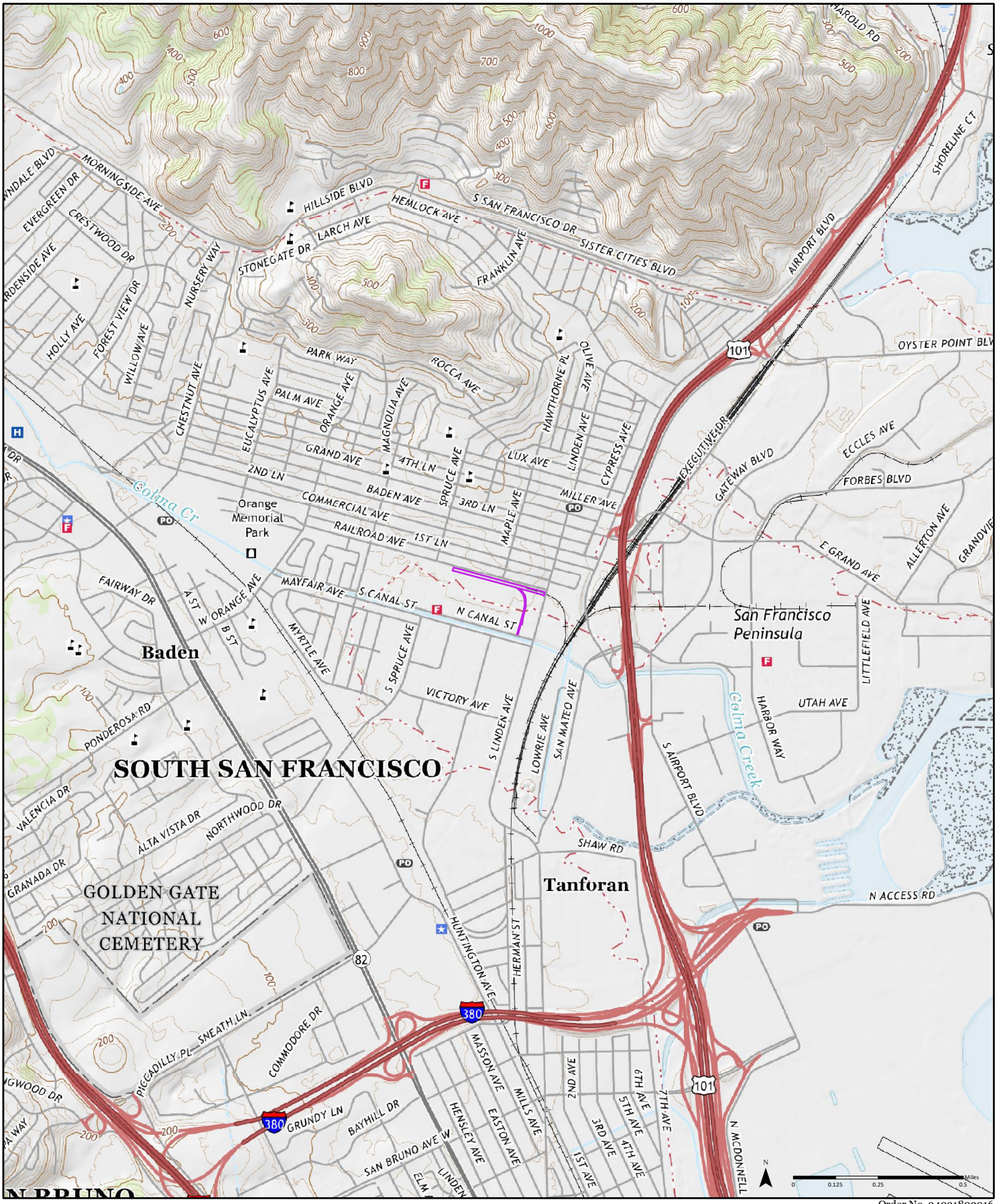

Order No. 24031802016

2018

Available Quadrangle(s): San Francisco South, CA

Source: USGS 7.5 Minute Topographic Map

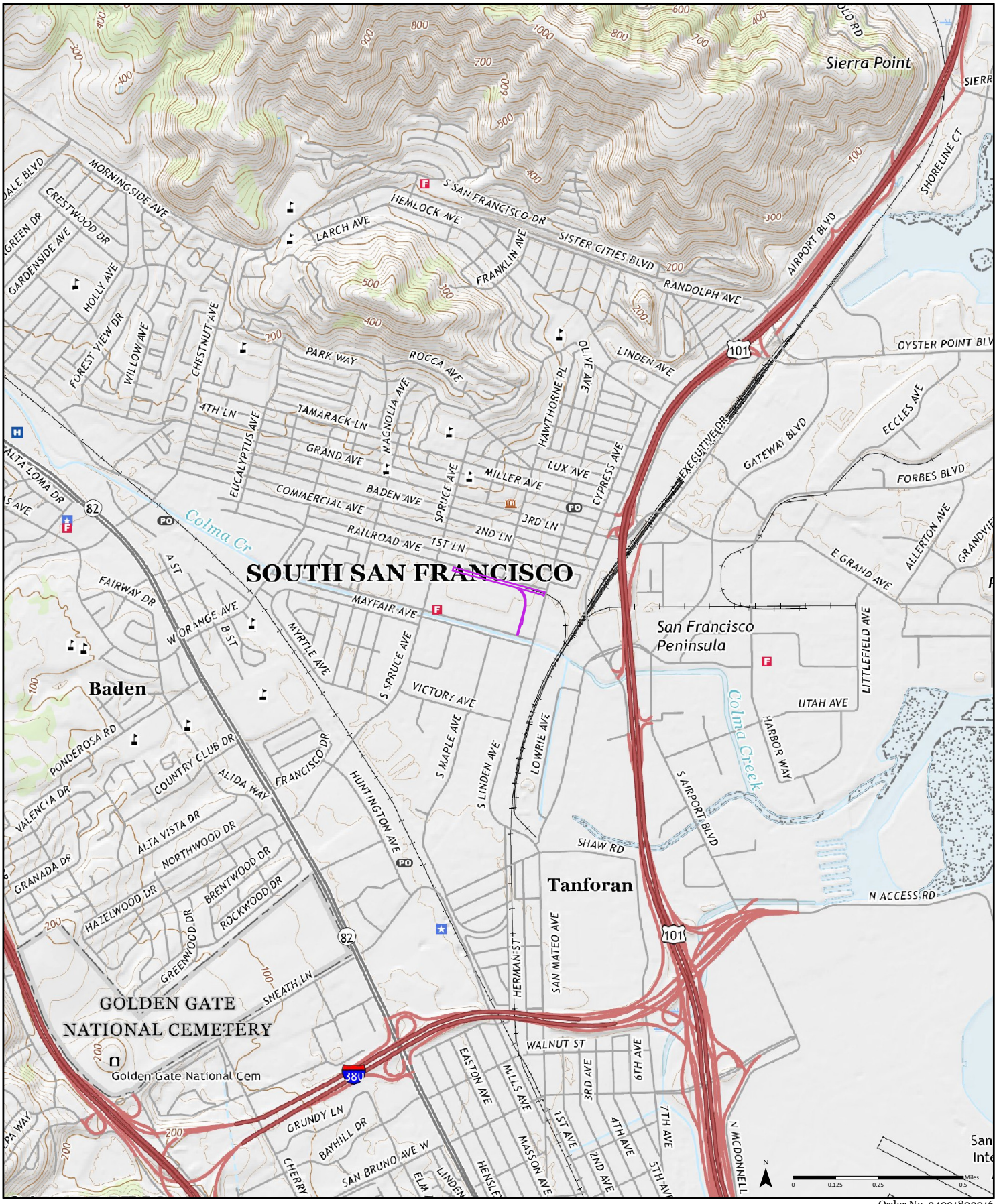

Order No. 24031802016

2021

Available Quadrangle(s): San Francisco South, CA

Source: USGS 7.5 Minute Topographic Map

HISTORICAL DOCUMENTATION: AERIAL PHOTOGRAPHS

HISTORICAL AERIALS

Project Property: Former Railroad Right of Way
Railroad Avenue
South San Francisco CA 94080

Project No: 575-2660

Requested By: Intertek PSI

Order No: 24031802016

Date Completed: March 19,2024

Aerial Maps included in this report are produced by the sources listed above and are to be used for research purposes including a phase I report. Maps are not to be resold as commercial property. ERIS provides no warranty of accuracy or liability. The information contained in this report has been produced using aerial photos listed in above sources by ERIS Information Inc. (in the US) and ERIS Information Limited Partnership (in Canada), both doing business as 'ERIS'. The maps contained in this report do not purport to be and do not constitute a guarantee of the accuracy of the information contained herein. Although ERIS has endeavored to present information that is accurate, ERIS disclaims, any and all liability for any errors, omissions, or inaccuracies in such information and data, whether attributable to inadvertence, negligence or otherwise, and for any consequences arising therefrom. Liability on the part of ERIS is limited to the monetary value paid for this report.

Environmental Risk Information Services
A division of Glacier Media Inc.
1.866.517.5204 | info@erisinfo.com | erisinfo.com

Date	Source	Scale	Comments
1930	Fairchild	1" = 500'	
1941	Fairchild	1" = 500'	
1946	United States Geological Survey	1" = 500'	
1956	United States Geological Survey	1" = 500'	
1965	Cartwright Aerial Surveys	1" = 500'	
1974	United States Geological Survey	1" = 500'	
1982	United States Geological Survey	1" = 500'	
1993	United States Geological Survey	1" = 500'	
2000	Private	1" = 500'	
2004	United States Department of Agriculture	1" = 500'	
2005	United States Department of Agriculture	1" = 500'	
2006	United States Department of Agriculture	1" = 500'	
2009	United States Department of Agriculture	1" = 500'	
2010	United States Department of Agriculture	1" = 500'	
2012	United States Department of Agriculture	1" = 500'	
2014	United States Department of Agriculture	1" = 500'	
2016	United States Department of Agriculture	1" = 500'	
2018	United States Department of Agriculture	1" = 500'	
2020	United States Department of Agriculture	1" = 500'	
2022	Maxar Technologies	1" = 500'	

Year: 1930
Source: FAIRCHILD
Scale: 1" = 500'
Comment:

Address: Railroad Avenue, South San Francisco, CA
Approx Center: -122.41344217,37.65258037

Order No: 24031802016

Year: 1941
Source: FAIRCHILD
Scale: 1" = 500'
Comment:

Address: Railroad Avenue, South San Francisco, CA
Approx Center: -122.41344217,37.65258037

Order No: 24031802016

Year: 1946
Source: USGS
Scale: 1" = 500'
Comment:

Address: Railroad Avenue, South San Francisco, CA
Approx Center: -122.41344217,37.65258037

Order No: 24031802016

Year: 1956
Source: USGS
Scale: 1" = 500'
Comment:

Address: Railroad Avenue, South San Francisco, CA
Approx Center: -122.41344217,37.65258037

Order No: 24031802016

Year: 1965
Source: CAS
Scale: 1" = 500'
Comment:

Address: Railroad Avenue, South San Francisco, CA
Approx Center: -122.41344217,37.65258037

Order No: 24031802016

Year: 1974
Source: USGS
Scale: 1" = 500'
Comment:

Address: Railroad Avenue, South San Francisco, CA
Approx Center: -122.41344217,37.65258037

Order No: 24031802016

Year: 1982
Source: USGS
Scale: 1" = 500'
Comment:

Address: Railroad Avenue, South San Francisco, CA
Approx Center: -122.41344217,37.65258037

Order No: 24031802016

Year: 1993
Source: USGS
Scale: 1" = 500'
Comment:

Address: Railroad Avenue, South San Francisco, CA
Approx Center: -122.41344217,37.65258037

Order No: 24031802016

Year: 2000
Source: Private
Scale: 1" = 500'
Comment:

Address: Railroad Avenue, South San Francisco, CA
Approx Center: -122.41344217,37.65258037

Order No: 24031802016

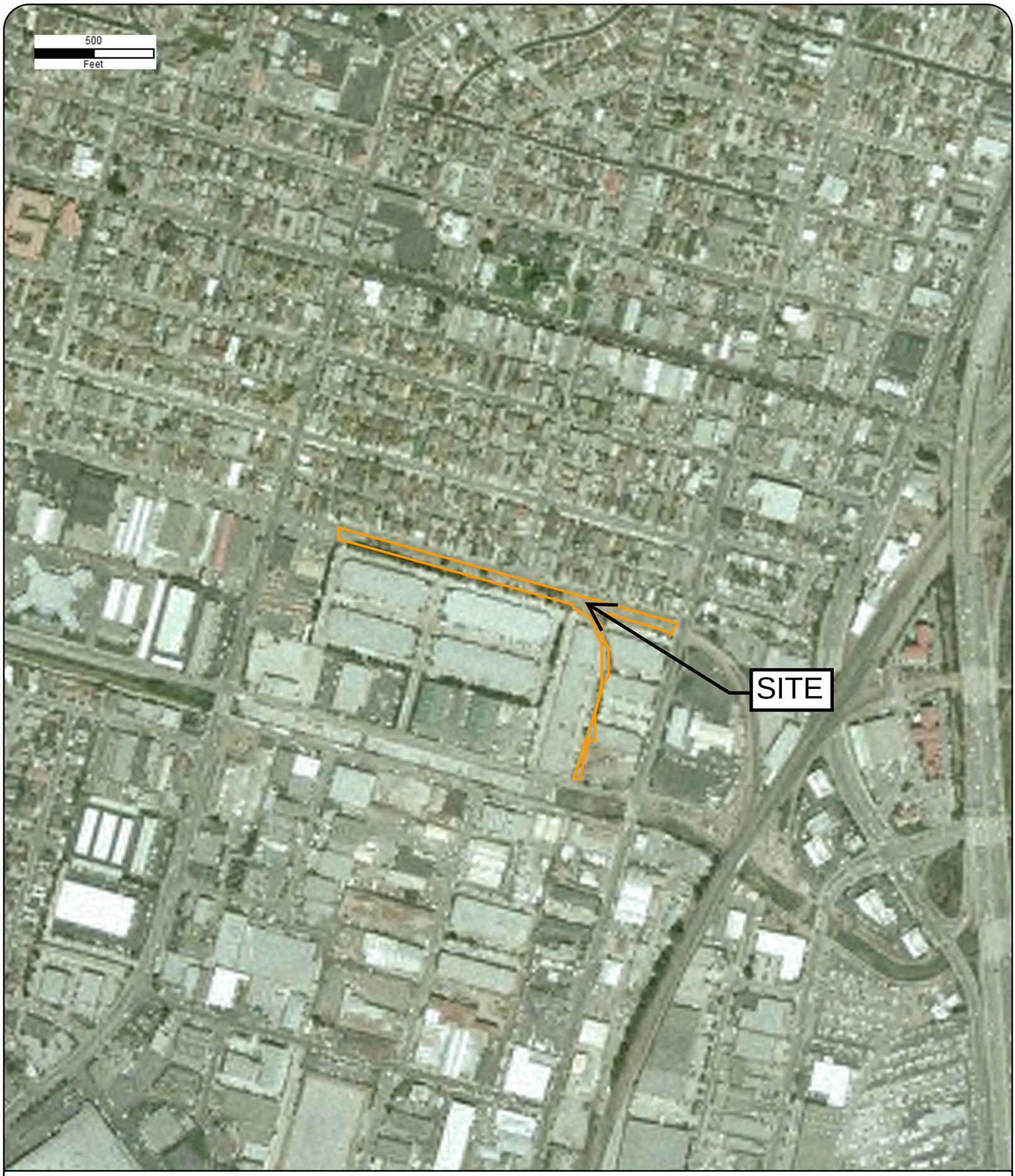

Year: 2004
Source: USDA
Scale: 1" = 500'
Comment:

Address: Railroad Avenue, South San Francisco, CA
Approx Center: -122.41344217,37.65258037

Order No: 24031802016

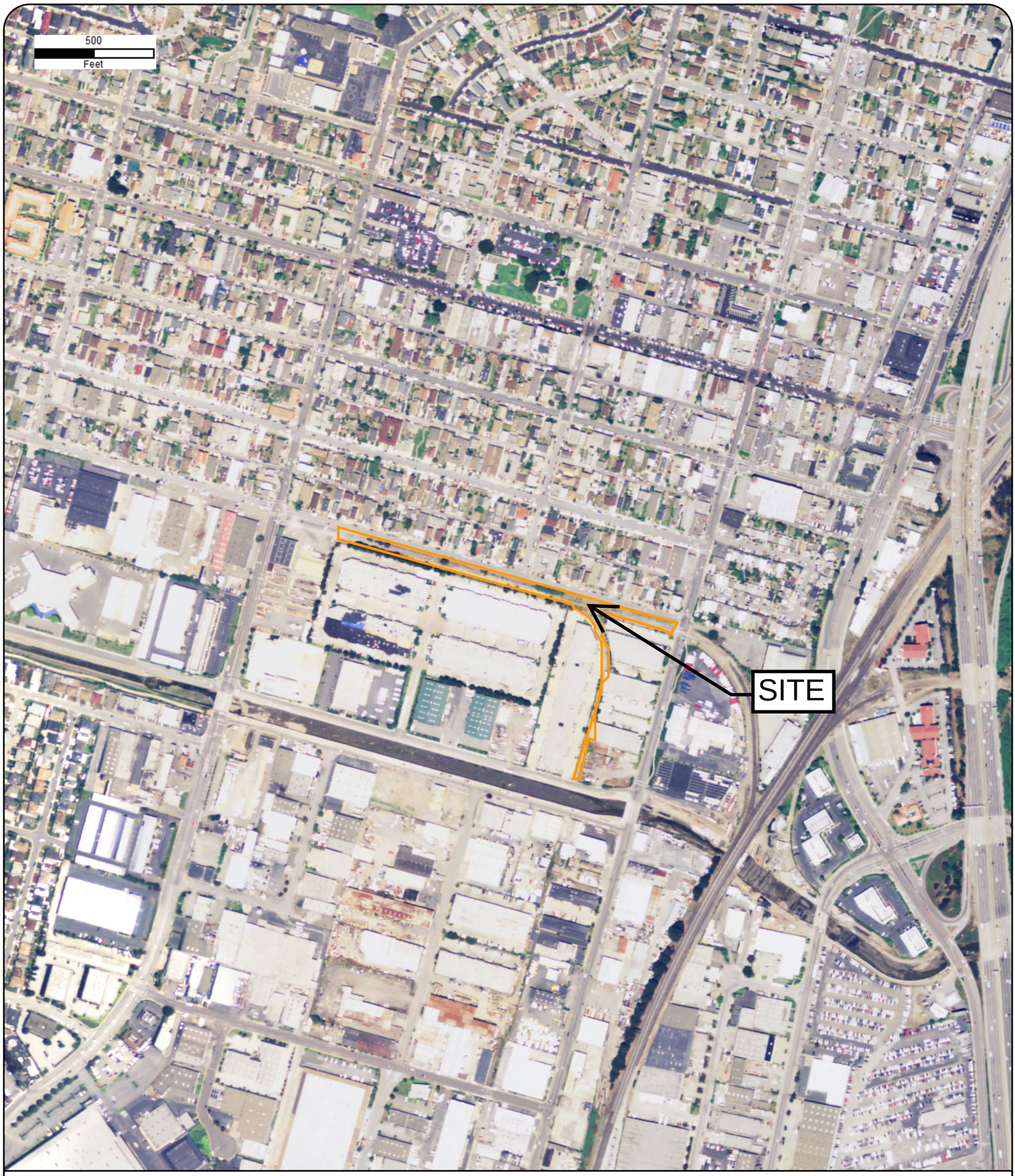

Year: 2005
Source: USDA
Scale: 1" = 500'
Comment:

Address: Railroad Avenue, South San Francisco, CA
Approx Center: -122.41344217,37.65258037

Order No: 24031802016



Year: 2006
Source: USDA
Scale: 1" = 500'
Comment:

Address: Railroad Avenue, South San Francisco, CA
Approx Center: -122.41344217,37.65258037

Order No: 24031802016

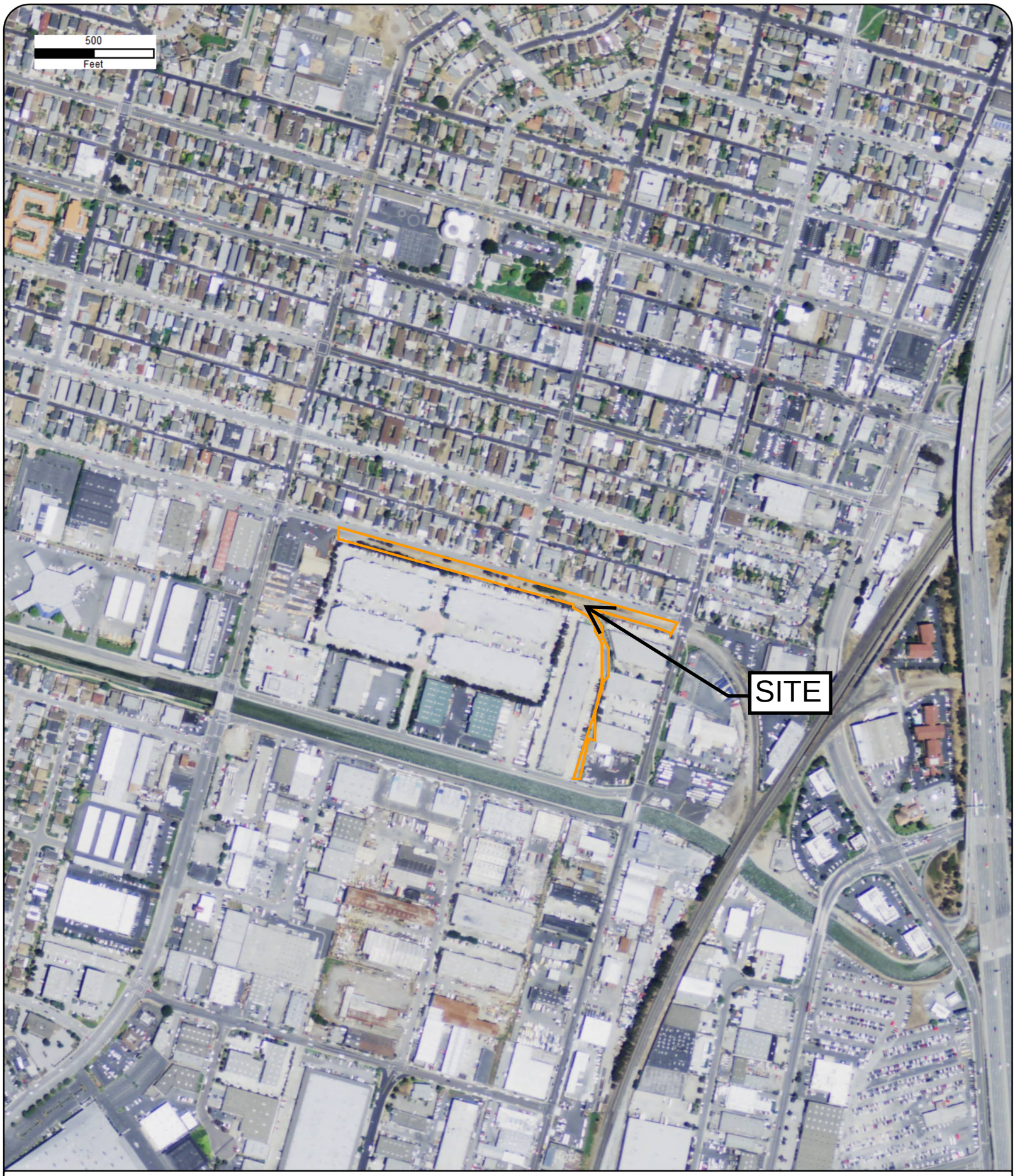

Year: 2009
Source: USDA
Scale: 1" = 500'
Comment:

Address: Railroad Avenue, South San Francisco, CA
Approx Center: -122.41344217,37.65258037

Order No: 24031802016

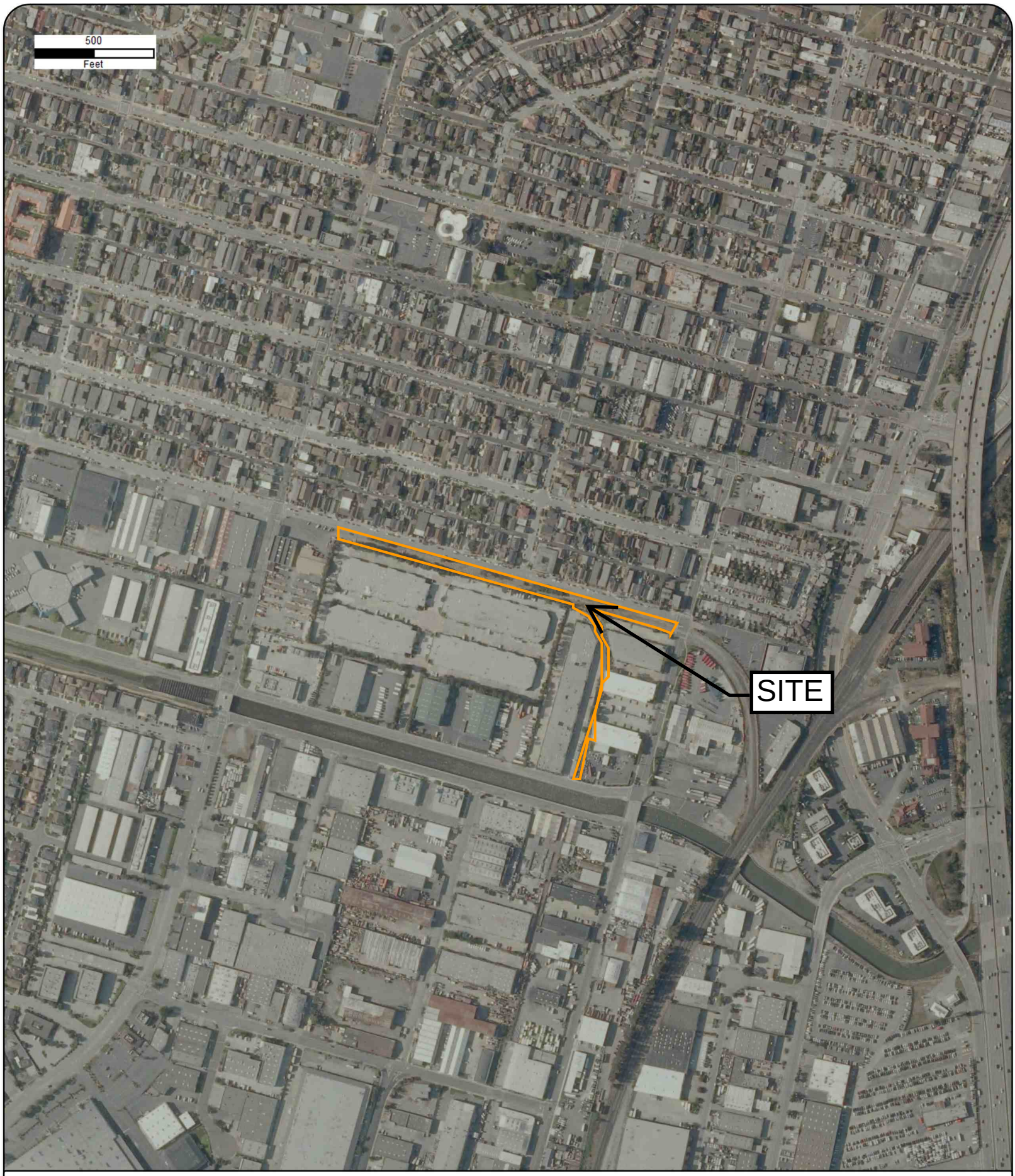

Year: 2010
Source: USDA
Scale: 1" = 500'
Comment:

Address: Railroad Avenue, South San Francisco, CA
Approx Center: -122.41344217,37.65258037

Order No: 24031802016

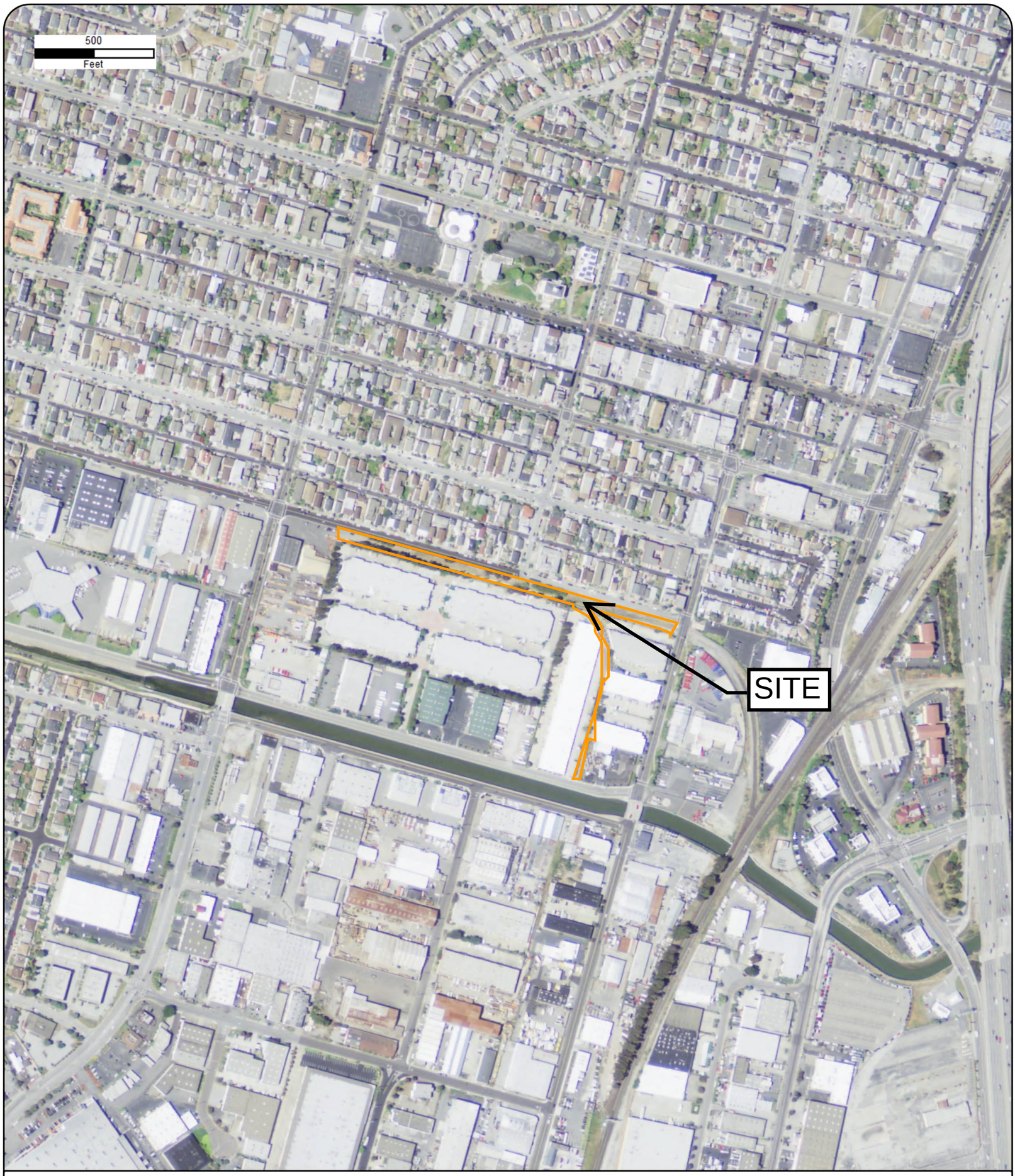

Year: 2012
Source: USDA
Scale: 1" = 500'
Comment:

Address: Railroad Avenue, South San Francisco, CA
Approx Center: -122.41344217,37.65258037

Order No: 24031802016

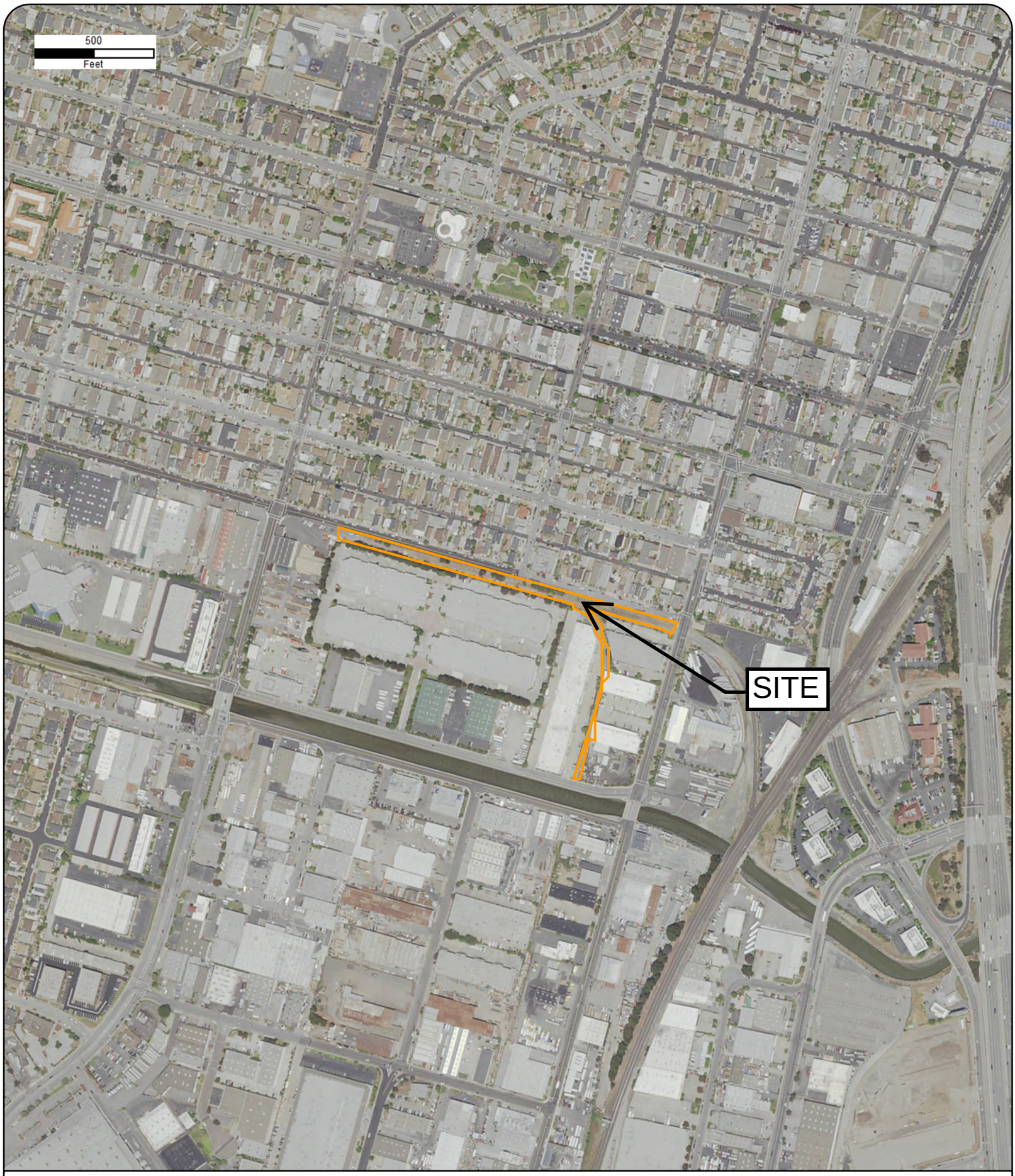

Year: 2014
Source: USDA
Scale: 1" = 500'
Comment:

Address: Railroad Avenue, South San Francisco, CA
Approx Center: -122.41344217,37.65258037

Order No: 24031802016

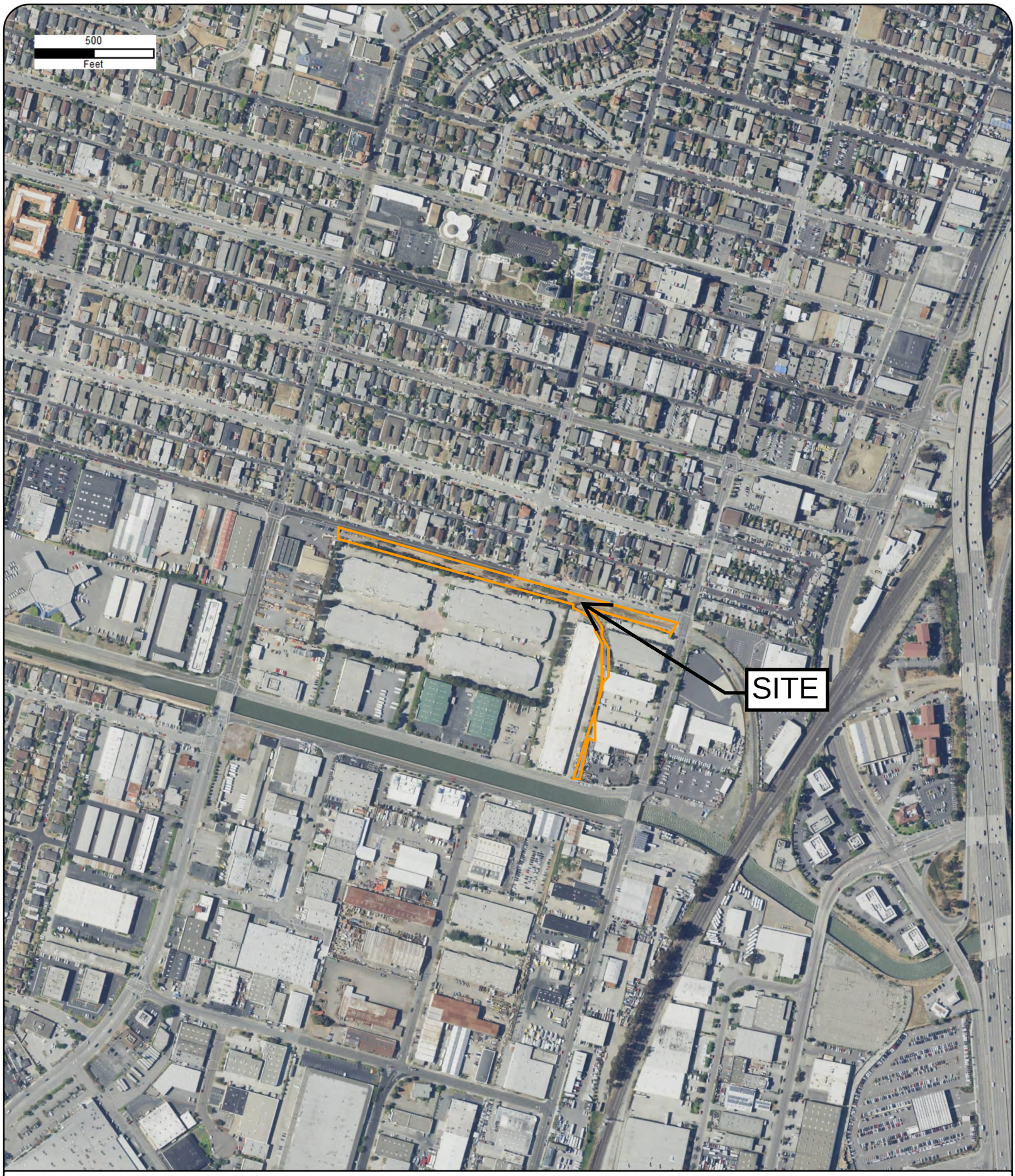

Year: 2016
Source: USDA
Scale: 1" = 500'
Comment:

Address: Railroad Avenue, South San Francisco, CA
Approx Center: -122.41344217,37.65258037

Order No: 24031802016

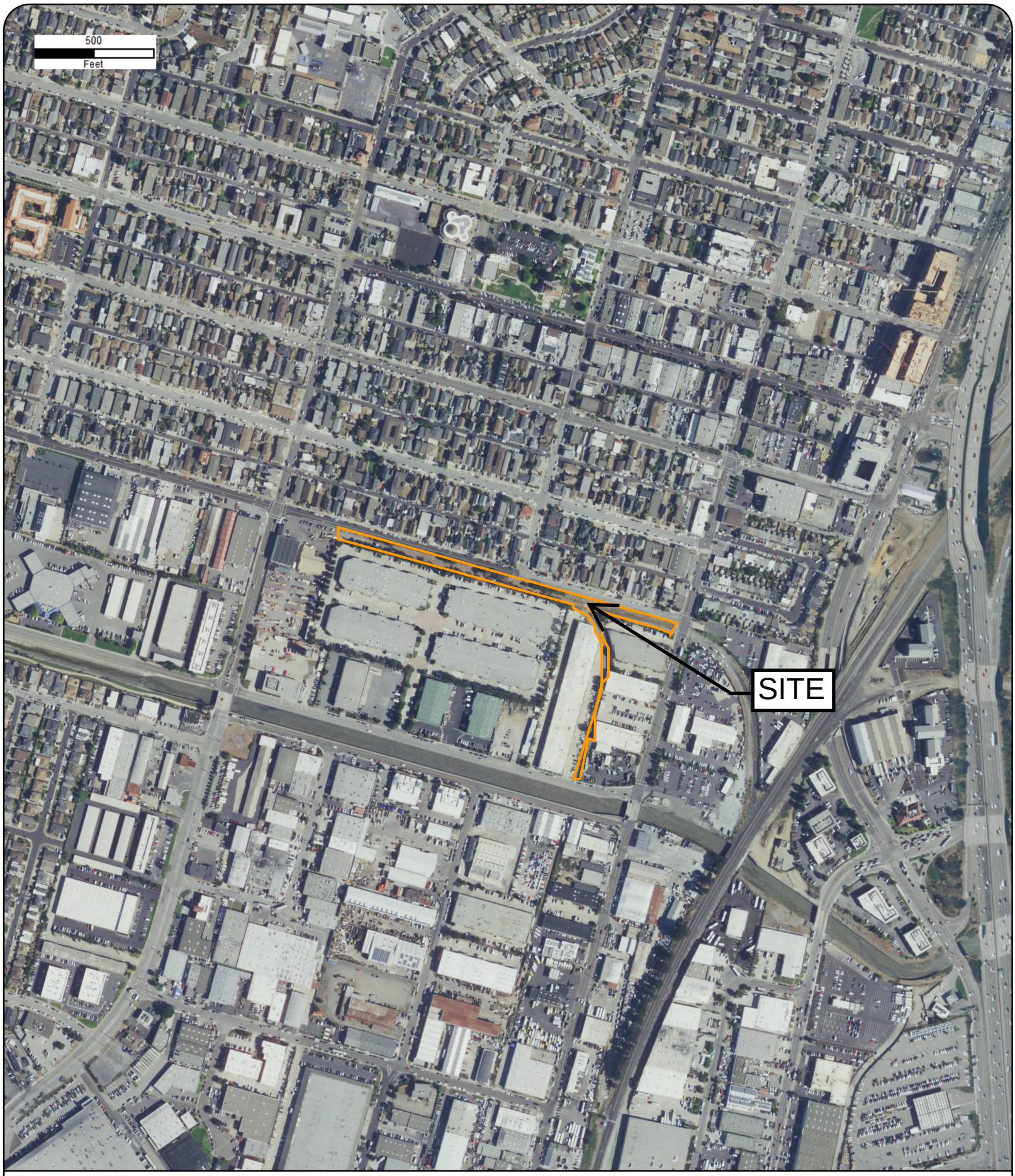

Year: 2018
Source: USDA
Scale: 1" = 500'
Comment:

Address: Railroad Avenue, South San Francisco, CA
Approx Center: -122.41344217,37.65258037

Order No: 24031802016

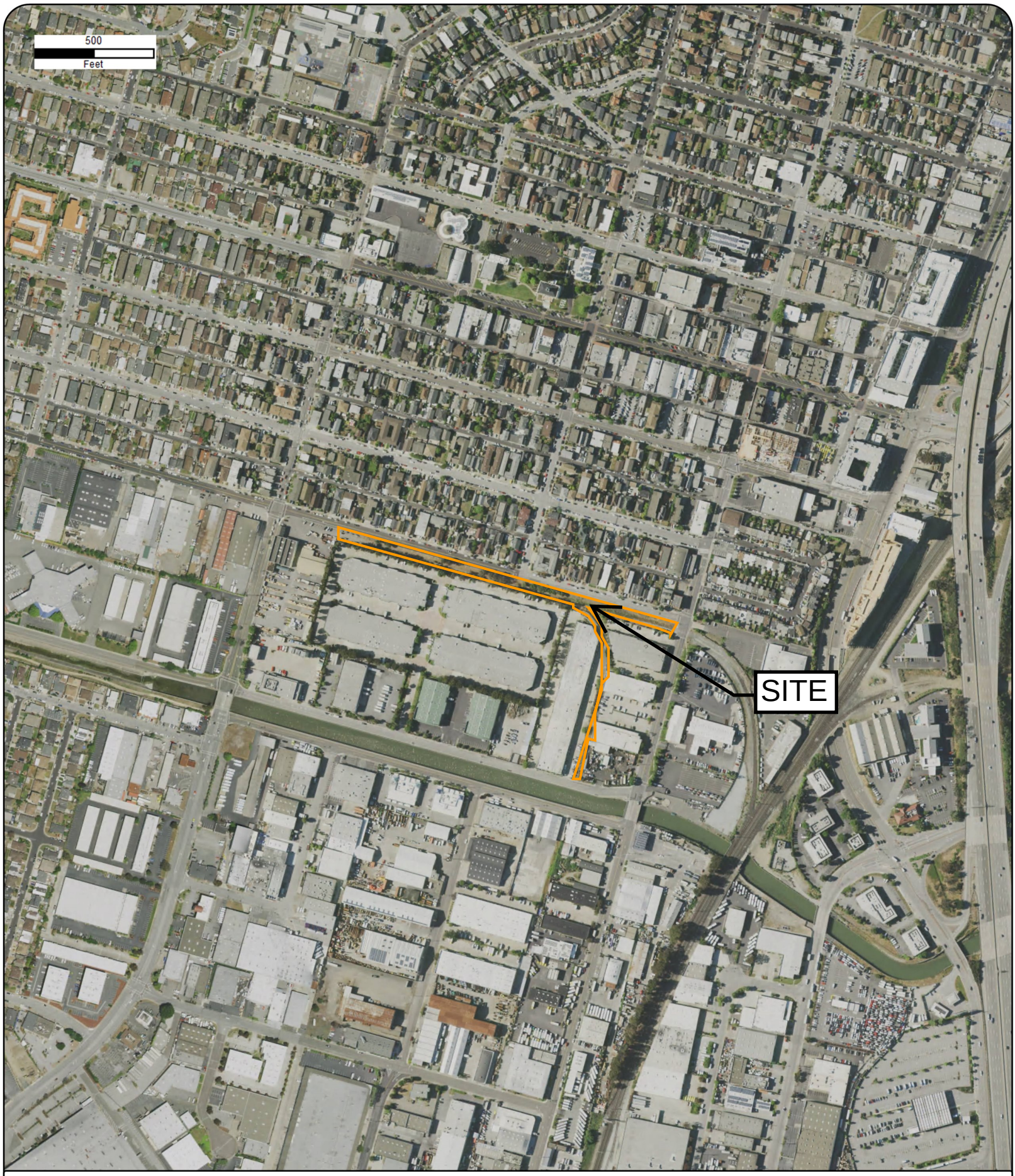

Year: 2020
Source: USDA
Scale: 1" = 500'
Comment:

Address: Railroad Avenue, South San Francisco, CA
Approx Center: -122.41344217,37.65258037

Order No: 24031802016

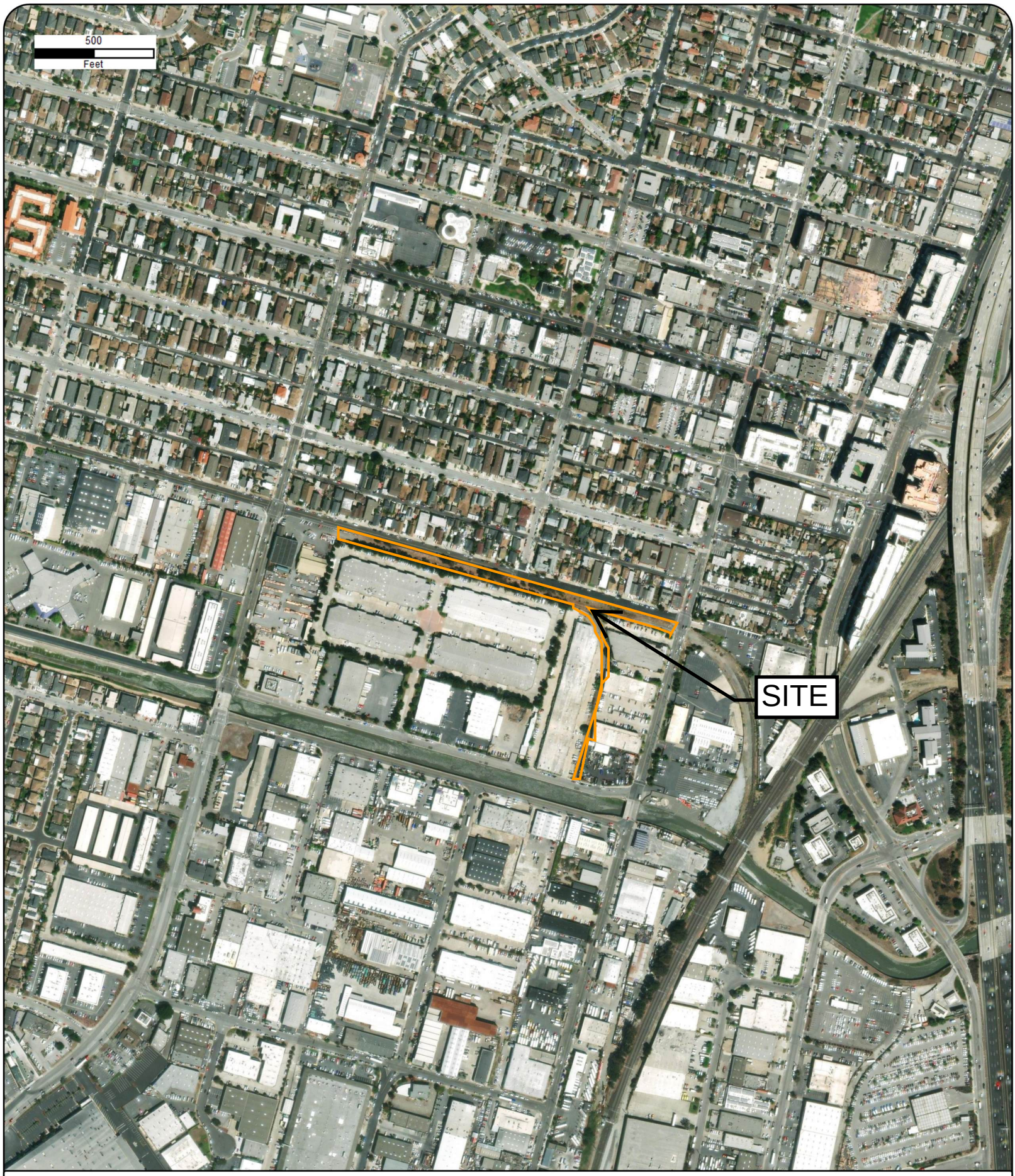

Year: 2022
Source: MAXAR
Scale: 1" = 500'
Comment:

Address: Railroad Avenue, South San Francisco, CA
Approx Center: -122.41344217,37.65258037

Order No: 24031802016

HISTORICAL DOCUMENTATION: CITY DIRECTORIES

CITY DIRECTORY

Project Property:	*Former Railroad Right of Way* *Railroad Avenue* *South San Francisco,CA 94080*
Project No:	*575-2660*
Requested By:	*Intertek PSI*
Order No:	*24031802016*
Date Completed:	*March 22, 2024*

Environmental Risk Information Services
A division of Glacier Media Inc.
1.866.517.5204 | info@erisinfo.com | erisinfo.com

March 22, 2024
RE: CITY DIRECTORY RESEARCH
Railroad Avenue
South San Francisco,CA 94080

Thank you for contacting ERIS for an City Directory Search for the site described above. Our staff has conducted a reverse listing City Directory search to determine prior occupants of the subject site and adjacent properties. We have provided the nearest addresses(s) when adjacent addresses are not listed. If we have searched a range of addresses, all addresses in that range found in the Directory are included.

Note: Reverse Listing Directories generally are focused on more highly developed areas. Newly developed areas may be covered in the more recent years, but the older directories will tend to cover only the "central" parts of the city. To complete the search, we have either utilized the ACPL, Library of Congress, State Archives, and/or a regional library or history center as well as multiple digitized directories. These do not claim to be a complete collection of all reverse listing city directories produced.

ERIS has made every effort to provide accurate and complete information but shall not be held liable for missing, incomplete or inaccurate information. To complete this search we used the general range(s) below to search for relevant findings. If you believe there are additional addresses or streets that require searching please contact us at 866-517-5204.

Search Criteria:
200-500 of N Canal St
200-500 of Railroad Ave
0-35 of S Linden Ave
Search Notes:

Search Results Summary

Date	Source	Comment
2022	DIGITAL BUSINESS DIRECTORY	
2020	DIGITAL BUSINESS DIRECTORY	
2016	DIGITAL BUSINESS DIRECTORY	
2012	DIGITAL BUSINESS DIRECTORY	
2007	DIGITAL BUSINESS DIRECTORY	
2003	DIGITAL BUSINESS DIRECTORY	
2001	HAINES	
1996	HAINES	
1991	HAINES	
1987	HAINES	
1982	HAINES	
1977	HAINES	
1975	HAINES	
1970	PACIFIC TELEPHONE	
1966	PACIFIC TELEPHONE	
1961	PACIFIC TELEPHONE	
1955	PACIFIC TELEPHONE	
1951	PACIFIC TELEPHONE	
1947	PACIFIC TELEPHONE	
1942	PACIFIC TELEPHONE	
1936	PACIFIC TELEPHONE	
1933	PACIFIC TELEPHONE	
1929	CO	
1929	PACIFIC TELEPHONE	

126 total records. Part 1 of 2

338 **BANA BUILDERS GLASS INC**...BUILDING CONTRACTORS
338 **BRADY AIR CONDITIONING**...AIR CONDITIONING CONTRACTORS & SYSTEMS
338 **BRADY AIR CONDITIONING**...WEED CONTROL SERVICE
338 **BRADY AIR CONDITIONING**...RESTAURANT EQUIPMENT & SUPPLIES (WHLS)
338 **BRADY AIR CONDITIONING**...BACK FLOW PREVENTION DEVICES (WHLS)
338 **EDISON DISTRIBUTION CO**...GROCERS-WHOLESALE
338 **ENHANCED LIGHTING & SOUND**...EVENTS-SPECIAL
338 **EVERGREEN CP USA**...BATTERIES-STORAGE-WHOLESALE
338 **EVERGREEN CP USA**...BATTERIESSTORAGERETAIL
338 **LARRATT BROTHERS PLUMBING**...PLUMBING CONTRACTORS
338 **LARRATT BROTHERS PLUMBING**...HEATING CONTRACTORS
338 **ODED SCHWARTZ**...RESIDENTIAL
338 **PRESTIGE LENS LAB INC**...LENSES-MANUFACTURERS
338 **PRESTIGE OPTICS**...OPTICAL GOODSRETAIL
338 **PRESTIGE OPTICS**...OPTICAL GOODS-MANUFACTURERS
338 **PRESTIGE OPTICS**...OPTICAL GOODS-WHOLESALE
338 **PRIORITY FREIGHT CORP**...TRUCKINGMOTOR FREIGHT
338 **PRIORITY FREIGHT CORP**...FREIGHT-FORWARDING
338 **PYRAMID PAINTING INC**...PAINTERS
338 **R S ANALYSIS INC**...AIR BALANCING
338 **R S ANALYSIS INC**...FEDERAL GOVERNMENT CONTRACTORS
338 **SOUTH CITY REFRIGERATION AC**...REFRIGERATING EQUIP-COMMERCIAL (WHLS)
338 **SURFACES**...NONCLASSIFIED ESTABLISHMENTS
338 **USA MNS INC**...IMPORTERS (WHLS)
338 **ZONE 4 POWER INC**...ELECTRIC CONTRACTORS
360 **HOWLETT TRUCKING**...TRUCKING
360 **HOWLETT TRUCKING**...WRECKER SERVICE
408 **CALIFORNIA NY EXPRESS MOVERS**...MOVING-SELF-SERVICE
408 **SALEAE INC**...RADIO COMMUNICATION EQUIP & SYSTEMSWHLS
408 **SALEAE INC**...ELECTRONIC EQUIPMENT & SUPPLIES-MFRS
428 **BAKER DISTRIBUTING CO**...DISTRIBUTION SERVICES
428 **BOUDIN BAKERY & CAFE**...BAKERS-RETAIL
428 **CJ HOLDINGS LLC**...AUTOMOBILE PARTS-USED & REBUILT (WHLS)
428 **DANIEL CHEUNG**...RESIDENTIAL
428 **E PANTRY**...NONCLASSIFIED ESTABLISHMENTS
428 **GROVE COLLABORATIVE**...E-COMMERCE
428 **STAFL SYSTEMS**...DATA PROCESSING SOFTWARE
428 **STAFL SYSTEMS LLC**...CONSULTING SERVICES
428 **SUNBELT RENTALS CLIMATE CNTRL**...LEASING EQUIPMENT
430 **BAYSIDE PRINTED PRODUCTS**...MANIFOLD BUSINESS FORMS (MFRS)
430 **BAYSIDE PRINTED PRODUCTS**...BUSINESS FORMS & SYSTEMS (WHLS)
430 **BAYSIDE PRINTED PRODUCTS**...BUSINESS FORMS & SYSTEMS-MANUFACTURERS
430 **CAVALRY EMPIRE**...MOTORCYCLES-CUSTOMIZING
430 **FAST RESPONSE PLUMBING**...PLUMBING CONTRACTORS
430 **FIREMASTER**...FIRE PROTECTION EQUIPMENT & SUPLS (WHLS)
430 **MS WORKS CORP**...NONCLASSIFIED ESTABLISHMENTS
430 **PRINTER'S STUDIO LLC**...COMMERCIAL PRINTING (EXCEPT SCREEN & BOOKS)
430 **ROBERTO BARAHONA CO**...UPHOLSTERERS
430 **TRADEWINDS INTERNATIONAL**...FIRE ALARM SYSTEMS (WHLS)
430 **TRAKWORX RECORDING & MASTERING**...MUSIC DEALERS
430 **TRINITY BUILDING MAINTENANCE**...FEDERAL GOVERNMENT CONTRACTORS
430 **TRINITY BUILDING MAINTENANCE**...JANITOR SERVICE
430 **WEATHER MASTERS WATERPROOFING**...WATERPROOFING CONTRACTORS
430 **YUN SHENG USA INC**...NOVELTIES-WHOLESALE
430 **YUN SHENG USA INC**...NOVELTIESMANUFACTURERS
432 **ANCONA SYSTEMS**...NONCLASSIFIED ESTABLISHMENTS
432 **AUTO DESIGN MORPH**...UNCLASSIFIED ESTABLISHMENTS
432 **BAY AREA SPORTS HALL OF FAME**...NONCLASSIFIED ESTABLISHMENTS
432 **CAPITAL BUILDING MAINTENANCE**...BUILDING MAINTENANCE
432 **CAPITOL BUILDING MAINTENANCE**...WINDOW CLEANING
432 **GOLDEN WEST VENDING INC**...VENDING MACHINES
432 **LUNARDI'S SUPERMARKET INC**...GROCERS-RETAIL
432 **LUNARDI'S SUPERMARKET INC**...FEDERAL GOVERNMENT CONTRACTORS
432 **LUNARDI'S SUPERMARKET INC**...CONVENIENCE STORES
432 **LUNARDI'S SUPERMARKET INC**...ACCOUNTING & BOOKKEEPING GENERAL SVC

2022 N CANAL ST
SOURCE: DIGITAL BUSINESS DIRECTORY

Part 2 of 2

432 **MAGIC SHOP LLC**...RECORDING STUDIO EQPT-SOUND/VIDEO (WHLS)
432 **O'REILLY & FAINA**...GLASS-AUTO PLATE & WINDOW & ETC
432 **O'REILLY & FAINA**...AUTOMOBILE GLASSSERVICE & INSTALLATION
432 **PHOENIX SOUND DESIGN**...RECORDING STUDIO EQPT-SOUND/VIDEO (WHLS)
432 **REG TRADING CO**...COFFEE & TEA-WHOLESALE
432 **SEN'S ANTIQUES INC**...CONSIGNMENT SHOPS
432 **SEN'S ANTIQUES INC**...ANTIQUES-DEALERS
434 **BEVERLEY E SIRI INC**...WOMEN'S APPAREL-RETAIL
434 **BEVERLEY E SIRI INC**...NONCLASSIFIED ESTABLISHMENTS
434 **CEECON TESTING INC**...ENVIRONMENTAL & ECOLOGICAL SERVICES
434 **DELSUR GROUP**...BUILDING CONTRACTORS
434 **DESTINE INTERNATIONAL**...ENGINEERS-MANUFACTURING
434 **DESTINO INTERNATIONAL INC**...ENGINEERS-CONSULTING
434 **EUREKA MANAGEMENT**...BUSINESS MANAGEMENT CONSULTANTS
434 **G T CONSTRUCTION CO**...GENERAL CONTRACTORS
434 **PENINSULA COLOR SVC LLC**...AUTOMOBILE REPAIR/SVC-EQUIP/SUPL (WHLS)
434 **PENINSULA COLOR SVC LLC**...AUTOMOBILE REPAIR/SVCEQUIP & SUPLSMFRS
434 **PERFECT STAGING PHOTOS LLC**...NONCLASSIFIED ESTABLISHMENTS
434 **R B ROOFING CO**...ROOFING CONTRACTORS
434 **R B ROOFING CO**...GENERAL CONTRACTORS
434 **SAMPAC ENTERPRISE**...NONCLASSIFIED ESTABLISHMENTS
434 **SIRI BOUTIQUE**...BOUTIQUE ITEMS-RETAIL
434 **STAR GLASS CO**...GLASS-AUTO PLATE & WINDOW & ETC
434 **SUDDATH CO**...BUSINESS SERVICES NEC
434 **TRADEWINDS INTERNATIONAL**...NONCLASSIFIED ESTABLISHMENTS
434 **TRIPLE LEAF TEA INC**...TEA-WHOLESALE
434 **VIAMCO INC**...COFFEE & TEA
434 **VIAMCO INC**...COFFEE & TEA PRODUCTSMANUFACTURERS
434 **VINCENT TRADING CO**...ACCESSORIESFASHION
434 **VINCENT TRADING CO**...TRADING POSTS
434 **VINCENT TRADING CO**...HEALTH FOOD PRODUCTS-MANUFACTURERS
436 **ACE TRANSPORTATION SYSTEMS**...FREIGHT-FORWARDING
436 **AIR CARGO EXPEDITERS**...AIR CARGO SERVICE
436 **ALL LAUNDRY LEASING**...LAUNDRY EQUIP-COML-COIN OPERATED (WHLS)
436 **ANDOVER CONSULTING GROUP INC**...COMPUTERS-SYSTEM DESIGNERS & CONSULTANTS
436 **C G MOVING CO INC**...MOVERS
436 **C G MOVING CO INC**...STORAGE
436 **DAVES CARPETS**...FLOOR LAYING REFINISHING & RESURFACING
436 **DAVES CARPETS**...CARPET & RUG DEALERS-NEW
436 **EXPRESS LINE INTL CORP**...FISHING TACKLEDEALERS
436 **EXPRESS LINE INTL CORP**...IMPORTERS (WHLS)
436 **EXPRESS LINE INTL CORP**...TRUCKINGMOTOR FREIGHT
436 **EXPRESS LINE INTL CORP**...FREIGHT-FORWARDING
436 **FLOWERS BY SONIA**...WEDDING CONSULTANTS PLANNING/ARRANGING
436 **GOLDEN GATE EMBROIDERY INC**...EMBROIDERY
436 **GOLDEN GATE EMBROIDERY INC**...SCREEN PRINTING (MFRS)
436 **GREAT IMPRESSIONS**...PRINTERS (MFRS)
436 **MAISONMAXX.COM INC**...NONCLASSIFIED ESTABLISHMENTS
436 **PRIME CELLAR LLC**...WINES-RETAIL
436 **PUREBRED PRODUCTIONS**...VIDEO PRODUCTION & TAPING SERVICE
436 **S P TERI INC**...SKATING EQUIPMENT & SUPPLIES
436 **TRADE WINDS INTL**...NONCLASSIFIED ESTABLISHMENTS
436 **WESTERN MANUFACTURING**...DOORS
440 **ARAMARK UNIFORM SVC**...UNIFORM SUPPLY SERVICE
440 **ARAMARK UNIFORM SVC**...MATS & MATTING (WHLS)
440 **ARAMARK UNIFORM SVC**...TOWEL SUPPLY SERVICE
440 **ARAMARK UNIFORM SVC**...UNIFORMS
480 **SOUTH SAN FRANCISCO FIRE DEPT**...AIR AMBULANCE SERVICE
480 **SOUTH SAN FRANCISCO FIRE DEPT**...FIRE DEPARTMENTS
480 **SOUTH SAN FRANCISCO FIRE DEPT**...FEDERAL GOVERNMENT CONTRACTORS
480 **SOUTH SAN FRANCISCO FIRE DEPT**...AMBULANCE SERVICE

2022 RAILROAD AVE

SOURCE: DIGITAL BUSINESS DIRECTORY

306 **ALEX**...*NONCLASSIFIED ESTABLISHMENTS*
324 **LUIS HERNANDEZ**...*RESIDENTIAL*
332 **JOAN BALOTRO**...*RESIDENTIAL*
338 **ISLAS ZAMUDIO**...*RESIDENTIAL*
342 **JAIME LOPEZ**...*RESIDENTIAL*
344 **ANGEL GALINDO**...*RESIDENTIAL*
346 **BEAUTIFUL MINDZ**...*PSYCHOLOGIST INFORMATION/REFERRAL SVCS*
350 **NORMAN GUERREO**...*RESIDENTIAL*
420 **SEBASTIAN LEGASTI**...*RESIDENTIAL*
422 **MARIA RODRIGUEZ**...*RESIDENTIAL*
422 **MIGUEL IBANEZ**...*RESIDENTIAL*
432 **GABRIEL CRUZ**...*RESIDENTIAL*
432 **MARIA SILVA**...*RESIDENTIAL*
432 **RECHIA TERRY**...*RESIDENTIAL*
432 **T GAIER**...*RESIDENTIAL*
436 **SILVIA MACIAS**...*RESIDENTIAL*
462 **DEBBIE SILVA**...*RESIDENTIAL*
462 **MARIA JIMENEZ**...*RESIDENTIAL*
472 **ADA HENRIQUEZ**...*RESIDENTIAL*
474 **JACKIE ZAVORAL**...*RESIDENTIAL*
474 **LYDIA MUNSON**...*RESIDENTIAL*
499 **SOUTH CITY LUMBER**...*LUMBER-RETAIL*

2022 S LINDEN AVE

SOURCE: DIGITAL BUSINESS DIRECTORY

76 total records. Part 1 of 2

1 **A T H TRANSPORTATION CORP**...*TRANSPORTATION*
1 **CHARLES ABBOTT ASSOC INC**...*ENGINEERING*
1 **FLYTE TIME LIMO**...*LIMOUSINE SERVICE*
1 **SPARK OF CREATION STUDIO**...*DANCE COMPANIES*
1 **STAR INTERNATIONAL**...*NONCLASSIFIED ESTABLISHMENTS*
1 **STAR INTERNATIONAL**...*CUSTOMS BROKERS*
3 **BACHICHA, JOSEPH A MD**...*PHYSICIANS & SURGEONS*
3 **BACHICHA, JOSEPH A MD**...*MEDICAL & SURGICAL SVC ORGANIZATIONS*
3 **CHIN, WILLARD DC**...*CHIROPRACTORS DC*
3 **CONCENTRA URGENT CARE**...*PHYSICIANS & SURGEONS-EMERGENCY SERVICE*
3 **HUIE, AARON**...*PHYSICAL THERAPISTS*
3 **INJURY MANAGEMENT GROUP**...*EXERCISE & PHYSICAL FITNESS PROGRAMS*
3 **INJURY MANAGEMENT GROUP**...*PHYSICAL THERAPISTS*
3 **PACIFIC OCCUPATIONAL HEALTH**...*CLINICS*
3 **PACIFIC OCCUPATIONAL HEALTH**...*DENTISTS*
3 **PACIFIC OCCUPATIONAL HEALTH**...*PHYSICIANS ASSISTANTS*
5 **ADGRAD INC**...*MARBLENATURAL (WHLS)*
5 **ADGRAD INC**...*MARBLE & TERRAZZO-CLEANING & SERVICE*
5 **DISPATCH**...*NONCLASSIFIED ESTABLISHMENTS*
5 **KUSTOM CULTURE CYCLES**...*MOTORCYCLES & MOTOR SCOOTERS-SUPPLIES*
5 **MARBLE WEST**...*STONE-NATURAL*
5 **MARBLE WEST**...*FEDERAL GOVERNMENT CONTRACTORS*
5 **MARBLE WEST**...*TILE & GROUT CLEANING & RESTORATION*
5 **MARBLE WEST**...*CONSTRUCTION COMPANIES*
5 **PUMA MOVING**...*MOVERS*
5 **PUMA POWER WASH**...*UNCLASSIFIED ESTABLISHMENTS*
5 **SIGN CITY**...*SIGNS (MFRS)*
6 **ANNUZZI HEATING & COOLING**...*PLUMBING FIXTURES & SUPPLIESWHOLESALE*
6 **ANNUZZI HEATING & COOLING**...*HEATING EQUIPMENT & SYSTEMS (WHLS)*
6 **COSPLAY PARTY**...*GIFT SHOPS*
6 **FERN ELECTRIC & CONTROL CO**...*ELECTRIC COMPANIES*
6 **FERN ELECTRIC & CONTROL CO**...*FEDERAL GOVERNMENT CONTRACTORS*
6 **FERN ELECTRIC & CONTROL CO**...*ELECTRIC EQUIPMENT-SERVICE & REPAIRING*
6 **FERN ELECTRIC & CONTROL CO**...*ELECTRIC CONTRACTORS*
6 **FINISH MASTER**...*PAINT-MANUFACTURERS*
6 **FINISHMASTER**...*NONCLASSIFIED ESTABLISHMENTS*
6 **FITZGERALD ELECTRO MECHANICAL**...*BANK EQUIPMENT & SUPPLIES (WHLS)*
6 **FITZGERALD ELECTRO MECHANICAL**...*BANK EQUIPMENT & SUPPLIESMANUFACTURERS*
6 **PRODUCTIVE PRINTING GRAPHICS**...*PRINTING EQUIPMENT (WHLS)*
6 **RESTORATION 911**...*CARPET & RUG CLEANERS*
6 **RESTORATION 911**...*UPHOLSTERY CLEANERS*
6 **VITAL RESTORATION**...*BUILDING CLEANING/MAINTENANCE SVCS*
6 **VITAL RESTORATION**...*FIRE DAMAGE RESTORATION*
6 **VITALIE'S RESTORATION 911 INC**...*NONCLASSIFIED ESTABLISHMENTS*
7 **CABLE.COM**...*CABLE (MFRS)*
7 **LITTLE SAIGON**...*GROCERS-RETAIL*
7 **LITTLE SAIGON**...*RESTAURANTS*
20 **AMERICAN TECHNOLOGIES NETWORK**...*NONCLASSIFIED ESTABLISHMENTS*
20 **DPI SAN FRANCISCO**...*DIGITAL PRINTING (MFRS)*
20 **GONZALEZ CONSTRUCTION & GEN**...*BUILDING CONTRACTORS*
20 **GONZALEZ CONSTRUCTION GEN CNTR**...*NONPROFIT ORGANIZATIONS*
20 **GONZALEZ CONSTRUCTION GEN CNTR**...*LABOR ORGANIZATIONS*
20 **HEAT TRANSFER EQUIPMENT CO**...*HEAT TRANSFER MATERIALS (MFRS)*
20 **HEAT TRANSFER EQUIPMENT CO**...*FEDERAL GOVERNMENT CONTRACTORS*
20 **HEAT TRANSFER EQUIPMENT CO**...*CONSTRUCTION COMPANIES*
20 **IIC ARCHIVE**...*PRINTING EQUIPMENT-REPAIRING*
20 **INFORMATION IMAGING CORP**...*TONER CARTRIDGE RECYCLING*
20 **INFORMATION IMAGING CORP**...*PRINTING SUPPLIES-MANUFACTURERS*
20 **INFORMATION IMAGING CORP**...*TROPHIES AWARDS & MEDALS*
20 **INFORMATION IMAGING CORP**...*PRINTER CARTRIDGES (WHLS)*
20 **LITHOMANIA INC**...*PRINTING BROKERS (MFRS)*
20 **LYON RESTORATION INC**...*FIRE DAMAGE RESTORATION*

2022 S LINDEN AVE
SOURCE: DIGITAL BUSINESS DIRECTORY

Part 2 of 2

20 **PACIFIC PULMONARY SVC**...*ALL OTHER MISC AMBULATORY HEALTH CARE SERVICES*
20 **RIMARDEN LLC**...*RESTAURANTS*
20 **SERVICE TEAM PRO SN FRANCISCO**...*FIRE DAMAGE RESTORATION*
20 **SHEPHERD LITHOGRAPH**...*PRINTERS (MFRS)*
20 **T S G VENTURES LLC**...*MISCELLANEOUS INTERMEDIATION*
20 **THOMAS IERNA**...*NONCLASSIFIED ESTABLISHMENTS*
24 **SAN MATEO PRO ALLIANCE**...*NONCLASSIFIED ESTABLISHMENTS*
24 **SEIDENFELD, MARC**...*ATTORNEYS*
26 **ZARC RECYCLING**...*RECYCLING CENTERS (WHLS)*
26 **ZARC RECYCLING**...*FEDERAL GOVERNMENT CONTRACTORS*
35 **BENETO INC**...*TRUCKING*
35 **OLYMPIAN**...*CONVENIENCE STORES*
35 **OLYMPIAN**...*SERVICE STATIONS-GASOLINE & OIL*
35 **SAS C STORES INC**...*NONCLASSIFIED ESTABLISHMENTS*

2020 N CANAL ST
SOURCE: DIGITAL BUSINESS DIRECTORY

131 total records. Part 1 of 3

338 **BRADY AIR CONDITIONING**...*BACK FLOW PREVENTION DEVICES (WHLS)*
338 **BRADY AIR CONDITIONING**...*WEED CONTROL SERVICE*
338 **BRADY AIR CONDITIONING**...*AIR CONDITIONING CONTRACTORS & SYSTEMS*
338 **BRADY AIR CONDITIONING**...*RESTAURANT EQUIPMENT & SUPPLIES (WHLS)*
338 **EDISON DISTRIBUTION CO**...*GROCERS-WHOLESALE*
338 **ENHANCED LIGHTING & SOUND**...*EVENTS-SPECIAL*
338 **EVERGREEN CP USA**...*BATTERIESSTORAGERETAIL*
338 **EVERGREEN CP USA**...*BATTERIES-STORAGE-WHOLESALE*
338 **GREAT VIDEO MAKER**...*PHOTOGRAPHERS-COMMERCIAL*
338 **LARRATT BROTHERS PLUMBING**...*HEATING CONTRACTORS*
338 **LARRATT BROTHERS PLUMBING**...*PLUMBING CONTRACTORS*
338 **ODED SCHWARTZ**...*RESIDENTIAL*
338 **PRESTIGE LENS LAB INC**...*LENSES-MANUFACTURERS*
338 **PRESTIGE OPTICS**...*OPTICAL GOODS-WHOLESALE*
338 **PRESTIGE OPTICS**...*OPTICAL GOODS-MANUFACTURERS*
338 **PRESTIGE OPTICS**...*OPTICAL GOODSRETAIL*
338 **PYRAMID PAINTING INC**...*PAINTERS*
338 **R S ANALYSIS INC**...*AIR BALANCING*
338 **R S ANALYSIS INC**...*FEDERAL GOVERNMENT CONTRACTORS*
338 **SOUTH CITY REFRIGERATION AC**...*REFRIGERATING EQUIP-COMMERCIAL (WHLS)*
338 **SURFACES**...*NONCLASSIFIED ESTABLISHMENTS*
338 **USA MNS INC**...*IMPORTERS (WHLS)*
338 **ZONE 4 POWER INC**...*ELECTRIC CONTRACTORS*
360 **HOWLETT TRUCKING**...*TRUCKING*
360 **HOWLETT TRUCKING**...*WRECKER SERVICE*
408 **CALIFORNIA NY EXPRESS MOVERS**...*MOVING-SELF-SERVICE*
408 **SALEAE INC**...*RADIO COMMUNICATION EQUIP & SYSTEMSWHLS*
408 **SALEAE INC**...*ELECTRONIC EQUIPMENT & SUPPLIES-MFRS*
428 **BAKER DISTRIBUTING CO**...*DISTRIBUTION SERVICES*
428 **BOUDIN BAKERY & CAFE**...*BAKERS-RETAIL*
428 **CJ HOLDINGS LLC**...*AUTOMOBILE PARTS-USED & REBUILT (WHLS)*
428 **DANIEL CHEUNG**...*RESIDENTIAL*
428 **E PANTRY**...*NONCLASSIFIED ESTABLISHMENTS*
428 **GROVE COLLABORATIVE**...*E-COMMERCE*
428 **SUNBELT RENTALS CLIMATE CNTRL**...*LEASING EQUIPMENT*
430 **ANNEX SCREEN PRINT INC**...*T-SHIRTS-RETAIL*
430 **ANNEX SCREEN PRINT INC**...*CLOTHINGRETAIL*
430 **BAYSIDE PRINTED PRODUCTS**...*BUSINESS FORMS & SYSTEMS (WHLS)*
430 **BAYSIDE PRINTED PRODUCTS**...*BUSINESS FORMS & SYSTEMS-MANUFACTURERS*
430 **BAYSIDE PRINTED PRODUCTS**...*MANIFOLD BUSINESS FORMS (MFRS)*
430 **CAVALRY EMPIRE**...*MOTORCYCLES-CUSTOMIZING*
430 **FAST RESPONSE PLUMBING**...*PLUMBING CONTRACTORS*
430 **GEOO GROUT GROUND MODIFICATION**...*GROUTING COMPOUNDS*
430 **GEOO GROUT GROUND MODIFICATION**...*GROUTING CONTRACTORS*
430 **MARQUE FOODS INTL**...*FOOD PRODUCTS (WHLS)*
430 **MS WORKS CORP**...*NONCLASSIFIED ESTABLISHMENTS*
430 **PRINTER'S STUDIO LLC**...*COMMERCIAL PRINTING (EXCEPT SCREEN & BOOKS)*
430 **ROBERTO BARAHONA CO**...*UPHOLSTERERS*
430 **TRADEWINDS INTERNATIONAL**...*FIRE ALARM SYSTEMS (WHLS)*
430 **TRAKWORX RECORDING & MASTERING**...*MUSIC DEALERS*
430 **TRINITY BUILDING MAINTENANCE**...*JANITOR SERVICE*
430 **TRINITY BUILDING MAINTENANCE**...*FEDERAL GOVERNMENT CONTRACTORS*
430 **WEATHER MASTERS WATERPROOFING**...*WATERPROOFING CONTRACTORS*
432 **ANCONA SYSTEMS**...*NONCLASSIFIED ESTABLISHMENTS*
432 **AUTO DESIGN MORPH**...*UNCLASSIFIED ESTABLISHMENTS*
432 **BAY AREA SPORTS HALL OF FAME**...*NONCLASSIFIED ESTABLISHMENTS*
432 **CAPITAL BUILDING MAINTENANCE**...*BUILDING MAINTENANCE*
432 **CAPITOL BUILDING MAINTENANCE**...*WINDOW CLEANING*
432 **GOLDEN WEST VENDING INC**...*VENDING MACHINES*
432 **LUNARDI'S SUPERMARKET INC**...*FEDERAL GOVERNMENT CONTRACTORS*
432 **LUNARDI'S SUPERMARKET INC**...*ACCOUNTING & BOOKKEEPING GENERAL SVC*
432 **LUNARDI'S SUPERMARKET INC**...*GROCERS-RETAIL*
432 **LUNARDI'S SUPERMARKET INC**...*CONVENIENCE STORES*
432 **MAGIC SHOP LLC**...*RECORDING STUDIO EQPT-SOUND/VIDEO (WHLS)*

Part 2 of 3

432 **O'REILLY & FAINA**...*AUTOMOBILE GLASSSERVICE & INSTALLATION*
432 **O'REILLY & FAINA**...*GLASS-AUTO PLATE & WINDOW & ETC*
432 **REG TRADING CO**...*COFFEE & TEA-WHOLESALE*
432 **SEN'S ANTIQUES INC**...*CONSIGNMENT SHOPS*
432 **SEN'S ANTIQUES INC**...*ANTIQUES-DEALERS*
432 **SPITERI'S HARDWOOD FLOORS**...*FLOOR LAYING REFINISHING & RESURFACING*
432 **SPITERI'S HARDWOOD FLOORS**...*FLOOR COVERINGS-RETAIL*
432 **TLC BIOPHARMACEUTICALS INC**...*PHARMACEUTICAL PRODUCTS-WHOLESALE*
432 **TLC BIOPHARMACEUTICALS INC**...*PHARMACIES*
432 **TOTAL MEDIA GROUP**...*VIDEO PRODUCTION & TAPING SERVICE*
432 **TOTAL MEDIA GROUP**...*ARTS ORGANIZATIONS & INFORMATION*
432 **TOTAL MEDIA GROUP**...*BUSINESS SERVICES NEC*
432 **TOTAL MEDIA GROUP**...*BUSINESS MANAGEMENT CONSULTANTS*
432 **TRADEWINDS**...*DISTRIBUTING SERVICE-CIRCULAR & SAMPLE*
434 **BAYLINE MECHANICAL**...*PLUMBING HTG & AIR-CONDITIONING CONTRACTORS*
434 **BEVERLEY E SIRI INC**...*WOMEN'S APPAREL-RETAIL*
434 **BEVERLEY E SIRI INC**...*NONCLASSIFIED ESTABLISHMENTS*
434 **CEECON TESTING INC**...*ENVIRONMENTAL & ECOLOGICAL SERVICES*
434 **DELSUR GROUP**...*BUILDING CONTRACTORS*
434 **DESTINE INTERNATIONAL**...*ENGINEERS-MANUFACTURING*
434 **DESTINO INTERNATIONAL INC**...*ENGINEERS-CONSULTING*
434 **EUREKA MANAGEMENT**...*BUSINESS MANAGEMENT CONSULTANTS*
434 **G T CONSTRUCTION CO**...*GENERAL CONTRACTORS*
434 **NATURE ESSENCE**...*IMPORTERS (WHLS)*
434 **NATURE'S ESSENCE**...*IMPORTERS (WHLS)*
434 **PENINSULA COLOR SVC LLC**...*AUTOMOBILE REPAIR/SVC-EQUIP/SUPL (WHLS)*
434 **PENINSULA COLOR SVC LLC**...*AUTOMOBILE REPAIR/SVCEQUIP & SUPLSMFRS*
434 **PERFECT STAGING PHOTOS LLC**...*NONCLASSIFIED ESTABLISHMENTS*
434 **R B ROOFING CO**...*GENERAL CONTRACTORS*
434 **R B ROOFING CO**...*ROOFING CONTRACTORS*
434 **SAMPAC ENTERPRISE**...*NONCLASSIFIED ESTABLISHMENTS*
434 **SIRI BOUTIQUE**...*BOUTIQUE ITEMS-RETAIL*
434 **STAR GLASS CO**...*GLASS-AUTO PLATE & WINDOW & ETC*
434 **SUDDATH CO**...*BUSINESS SERVICES NEC*
434 **TRADEWINDS INTERNATIONAL**...*TRADEMARK AGENTS & CONSULTANTS*
434 **TRIPLE LEAF TEA INC**...*TEA-WHOLESALE*
434 **VIAMCO INC**...*COFFEE & TEA*
434 **VIAMCO INC**...*COFFEE & TEA PRODUCTSMANUFACTURERS*
434 **VINCENT TRADING CO**...*TRADING POSTS*
434 **VINCENT TRADING CO**...*ACCESSORIESFASHION*
434 **VINCENT TRADING CO**...*HEALTH FOOD PRODUCTS-MANUFACTURERS*
436 **ACE TRANSPORTATION SYSTEMS**...*FREIGHT-FORWARDING*
436 **AIR CARGO EXPEDITERS**...*AIR CARGO SERVICE*
436 **ALL LAUNDRY LEASING**...*LAUNDRY EQUIP-COML-COIN OPERATED (WHLS)*
436 **ANDOVER CONSULTING GROUP INC**...*COMPUTERS-SYSTEM DESIGNERS & CONSULTANTS*
436 **C G MOVING CO INC**...*MOVERS*
436 **C G MOVING CO INC**...*STORAGE*
436 **DAVES CARPETS**...*CARPET & RUG DEALERS-NEW*
436 **DAVES CARPETS**...*FLOOR LAYING REFINISHING & RESURFACING*
436 **FLOWERS BY SONIA**...*WEDDING CONSULTANTS PLANNING/ARRANGING*
436 **GOLDEN GATE EMBROIDERY INC**...*SCREEN PRINTING (MFRS)*
436 **GOLDEN GATE EMBROIDERY INC**...*EMBROIDERY*
436 **GREAT IMPRESSIONS**...*PRINTERS (MFRS)*
436 **MAISONMAXX.COM INC**...*NONCLASSIFIED ESTABLISHMENTS*
436 **PRIME CELLAR LLC**...*WINES-RETAIL*
436 **PUREBRED PRODUCTIONS**...*VIDEO PRODUCTION & TAPING SERVICE*
436 **S P TERI INC**...*SKATING EQUIPMENT & SUPPLIES*
436 **TRADE WINDS INTL**...*NONCLASSIFIED ESTABLISHMENTS*
436 **WESTERN MANUFACTURING**...*DOORS*
440 **ARAMARK UNIFORM SVC**...*UNIFORM SUPPLY SERVICE*
440 **ARAMARK UNIFORM SVC**...*TOWEL SUPPLY SERVICE*
440 **ARAMARK UNIFORM SVC**...*MATS & MATTING (WHLS)*
440 **ARAMARK UNIFORM SVC**...*UNIFORMS*
480 **SOUTH SAN FRANCISCO FIRE DEPT**...*FIRE DEPARTMENTS*
480 **SOUTH SAN FRANCISCO FIRE DEPT**...*AMBULANCE SERVICE*

2020 N CANAL ST
SOURCE: DIGITAL BUSINESS DIRECTORY

Part 3 of 3

480 **SOUTH SAN FRANCISCO FIRE DEPT**...*FEDERAL GOVERNMENT CONTRACTORS*
480 **SOUTH SAN FRANCISCO FIRE DEPT**...*AIR AMBULANCE SERVICE*

2020 RAILROAD AVE

SOURCE: DIGITAL BUSINESS DIRECTORY

306 **ALEX**...*NONCLASSIFIED ESTABLISHMENTS*
310 **MARY PARKER**...*RESIDENTIAL*
324 **LUIS HERNANDEZ**...*RESIDENTIAL*
332 **JOAN BALOTRO**...*RESIDENTIAL*
338 **ISLAS ZAMUDIO**...*RESIDENTIAL*
342 **JAIME LOPEZ**...*RESIDENTIAL*
344 **ANGEL GALINDO**...*RESIDENTIAL*
346 **BEAUTIFUL MINDZ**...*PSYCHOLOGIST INFORMATION/REFERRAL SVCS*
350 **NORMAN GUERREO**...*RESIDENTIAL*
420 **SEBASTIAN LEGASTI**...*RESIDENTIAL*
422 **MARIA RODRIGUEZ**...*RESIDENTIAL*
422 **MIGUEL IBANEZ**...*RESIDENTIAL*
432 **GABRIEL CRUZ**...*RESIDENTIAL*
432 **MARIA SILVA**...*RESIDENTIAL*
432 **RECHIA TERRY**...*RESIDENTIAL*
432 **T GAIER**...*RESIDENTIAL*
436 **SILVIA MACIAS**...*RESIDENTIAL*
462 **DEBBIE SILVA**...*RESIDENTIAL*
462 **MARIA JIMENEZ**...*RESIDENTIAL*
462 **MARIA PARADA**...*RESIDENTIAL*
472 **ADA HENRIQUEZ**...*RESIDENTIAL*
472 **MARIA ALVARADO**...*RESIDENTIAL*
474 **JACKIE ZAVORAL**...*RESIDENTIAL*
474 **LYDIA MUNSON**...*RESIDENTIAL*
474 **SHARON HILL**...*RESIDENTIAL*
499 **SOUTH CITY LUMBER**...*LUMBER-RETAIL*
499 **SOUTH CITY LUMBER SUPPLY**...*LUMBER-RETAIL*

2020 S LINDEN AVE

SOURCE: DIGITAL BUSINESS DIRECTORY

81 total records. Part 1 of 2

1 **A T H TRANSPORTATION CORP**...*TRANSPORTATION*
1 **CARMICHAEL INTERNATIONAL SVC**...*FREIGHT-FORWARDING*
1 **CARMICHAEL INTERNATIONAL SVC**...*CUSTOMS BROKERS*
1 **CARMICHAEL INTERNATIONAL SVC**...*TRUCKINGMOTOR FREIGHT*
1 **CARMICHAEL INTERNATIONAL SVC**...*FEDERAL GOVERNMENT CONTRACTORS*
1 **CHARLES ABBOTT ASSOC INC**...*ENGINEERING*
1 **FLYTE TIME LIMO**...*LIMOUSINE SERVICE*
1 **SPARK OF CREATION STUDIO**...*DANCE COMPANIES*
1 **STAR INTERNATIONAL**...*NONCLASSIFIED ESTABLISHMENTS*
1 **STAR INTERNATIONAL**...*CUSTOMS BROKERS*
3 **BACHICHA, JOSEPH A MD**...*MEDICAL & SURGICAL SVC ORGANIZATIONS*
3 **BACHICHA, JOSEPH A MD**...*PHYSICIANS & SURGEONS*
3 **CHIN, WILLARD DC**...*CHIROPRACTORS DC*
3 **CONCENTRA URGENT CARE**...*PHYSICIANS & SURGEONS-EMERGENCY SERVICE*
3 **HUIE, AARON**...*PHYSICAL THERAPISTS*
3 **INJURY MANAGEMENT GROUP**...*EXERCISE & PHYSICAL FITNESS PROGRAMS*
3 **INJURY MANAGEMENT GROUP**...*PHYSICAL THERAPISTS*
3 **PACIFIC OCCUPATIONAL HEALTH**...*PHYSICIANS ASSISTANTS*
3 **PACIFIC OCCUPATIONAL HEALTH**...*CLINICS*
3 **PACIFIC OCCUPATIONAL HEALTH**...*DENTISTS*
3 **PACIFIC OCCUPATIONAL HEALTH**...*PHYSICIANS & SURGEONS*
5 **ADGRAD INC**...*MARBLENATURAL (WHLS)*
5 **ADGRAD INC**...*MARBLE & TERRAZZO-CLEANING & SERVICE*
5 **DISPATCH**...*NONCLASSIFIED ESTABLISHMENTS*
5 **KUSTOM CULTURE CYCLES**...*MOTORCYCLES & MOTOR SCOOTERS-SUPPLIES*
5 **MARBLE WEST**...*STONE-NATURAL*
5 **MARBLE WEST**...*CONSTRUCTION COMPANIES*
5 **MARBLE WEST**...*FEDERAL GOVERNMENT CONTRACTORS*
5 **MARBLE WEST**...*TILE & GROUT CLEANING & RESTORATION*
5 **SIGN CITY**...*SIGNS (MFRS)*
6 **ANNUZZI HEATING & COOLING**...*PLUMBING FIXTURES & SUPPLIESWHOLESALE*
6 **ANNUZZI HEATING & COOLING**...*HEATING EQUIPMENT & SYSTEMS (WHLS)*
6 **COSPLAY PARTY**...*GIFT SHOPS*
6 **FERN ELECTRIC & CONTROL CO**...*ELECTRIC COMPANIES*
6 **FERN ELECTRIC & CONTROL CO**...*ELECTRIC EQUIPMENT-SERVICE & REPAIRING*
6 **FERN ELECTRIC & CONTROL CO**...*ELECTRIC CONTRACTORS*
6 **FERN ELECTRIC & CONTROL CO**...*FEDERAL GOVERNMENT CONTRACTORS*
6 **FINISH MASTER**...*PAINT-MANUFACTURERS*
6 **FINISHMASTER**...*NONCLASSIFIED ESTABLISHMENTS*
6 **FITZGERALD ELECTRO-MECHANICAL**...*BANK EQUIPMENT & SUPPLIESMANUFACTURERS*
6 **FITZGERALD ELECTRO-MECHANICAL**...*BANK EQUIPMENT & SUPPLIES (WHLS)*
6 **LIFT PARTS UNLIMITED**...*MATERIAL HANDLING EQUIPMENT (WHLS)*
6 **LIFT PARTS UNLIMITED**...*TRUCKS-INDUSTRIAL (WHLS)*
6 **PRODUCTIVE PRINTING GRAPHICS**...*PRINTING EQUIPMENT (WHLS)*
6 **RESTORATION 911**...*CARPET & RUG CLEANERS*
6 **RESTORATION 911**...*UPHOLSTERY CLEANERS*
6 **VITAL RESTORATION**...*FIRE DAMAGE RESTORATION*
6 **VITAL RESTORATION**...*BUILDING CLEANING/MAINTENANCE SVCS*
6 **VITALIE'S RESTORATION 911 INC**...*NONCLASSIFIED ESTABLISHMENTS*
7 **CABLE.COM**...*CABLE (MFRS)*
7 **LITTLE SAIGON**...*RESTAURANTS*
7 **LITTLE SAIGON**...*GROCERS-RETAIL*
20 **AMERICAN TECHNOLOGIES NETWORK**...*NONCLASSIFIED ESTABLISHMENTS*
20 **DPI-SAN FRANCISCO**...*DIGITAL PRINTING (MFRS)*
20 **GONZALEZ CONSTRUCTION & GEN**...*BUILDING CONTRACTORS*
20 **GONZALEZ CONSTRUCTION-GEN CNTR**...*NONPROFIT ORGANIZATIONS*
20 **GONZALEZ CONSTRUCTION-GEN CNTR**...*LABOR ORGANIZATIONS*
20 **HEAT TRANSFER EQUIPMENT CO**...*HEAT TRANSFER MATERIALS (MFRS)*
20 **HEAT TRANSFER EQUIPMENT CO**...*CONSTRUCTION COMPANIES*
20 **HEAT TRANSFER EQUIPMENT CO**...*FEDERAL GOVERNMENT CONTRACTORS*
20 **IIC ARCHIVE**...*PRINTING EQUIPMENT-REPAIRING*

2020 S LINDEN AVE

SOURCE: DIGITAL BUSINESS DIRECTORY

Part 2 of 2

20 **INFORMATION IMAGING CORP**...*PRINTING SUPPLIES-MANUFACTURERS*
20 **INFORMATION IMAGING CORP**...*PRINTER CARTRIDGES (WHLS)*
20 **INFORMATION IMAGING CORP**...*TROPHIES AWARDS & MEDALS*
20 **INFORMATION IMAGING CORP**...*TONER CARTRIDGE RECYCLING*
20 **LITHOMANIA INC**...*PRINTING BROKERS (MFRS)*
20 **LYON RESTORATION INC**...*FIRE DAMAGE RESTORATION*
20 **RIMARDEN LLC**...*FOODSCARRY OUT*
20 **RIMARDEN LLC**...*RESTAURANTS*
20 **SERVICE TEAM-PRO SN FRANCISCO**...*FIRE DAMAGE RESTORATION*
20 **SHEPHERD LITHOGRAPH**...*PRINTERS (MFRS)*
20 **T S G VENTURES LLC**...*MISCELLANEOUS INTERMEDIATION*
20 **THOMAS IERNA**...*NONCLASSIFIED ESTABLISHMENTS*
24 **SAN MATEO PRO ALLIANCE**...*NONCLASSIFIED ESTABLISHMENTS*
24 **SEIDENFELD, MARC**...*ATTORNEYS*
26 **ZARC RECYCLING**...*FEDERAL GOVERNMENT CONTRACTORS*
26 **ZARC RECYCLING**...*RECYCLING CENTERS (WHLS)*
35 **BENETO INC**...*TRUCKING*
35 **OLYMPIAN**...*SERVICE STATIONS-GASOLINE & OIL*
35 **OLYMPIAN**...*CONVENIENCE STORES*
35 **SAS C-STORES INC**...*NONCLASSIFIED ESTABLISHMENTS*

2016 N CANAL ST

SOURCE: DIGITAL BUSINESS DIRECTORY

110 total records. Part 1 of 2

338 **BRADY AIR CONDITIONING**...*BACK FLOW PREVENTION DEVICES (WHLS)*
338 **BRADY AIR CONDITIONING**...*AIR CONDITIONING CONTRACTORS & SYSTEMS*
338 **CENTRAL VALLEY FAMILY CONSTR**...*GENERAL CONTRACTORS*
338 **EDISON DISTRIBUTION CO**...*GROCERS-WHOLESALE*
338 **ENHANCED LIGHTING & SOUND**...*MUSIC & LIVE ENTERTAINMENT*
338 **ENHANCED LIGHTING & SOUND**...*EVENTS-SPECIAL*
338 **EVERGREEN CP USA**...*BATTERIES-STORAGE-WHOLESALE*
338 **INNOVATIVE FOODS INC**...*EXPORTERS (WHLS)*
338 **INNOVATIVE FOODS INC**...*DRIED/DEHYDRATED FRUITS VEGETABLES*
338 **JACQUEL PERDOMO**...*RESIDENTIAL*
338 **KWONG ELECTRIC & ALARM**...*ELECTRIC CONTRACTORS*
338 **LARRATT BROTHERS PLUMBING**...*PLUMBING CONTRACTORS*
338 **ODED SCHWARTZ**...*RESIDENTIAL*
338 **PINNACLE AUTO GLASS LLC**...*NONCLASSIFIED ESTABLISHMENTS*
338 **PRESTIGE OPTICS**...*OPTICAL GOODS-MANUFACTURERS*
338 **PRESTIGE OPTICS**...*OPTICAL GOODS-WHOLESALE*
338 **R S ANALYSIS INC**...*AIR BALANCING*
338 **SOUTH CITY REFRIGERATION AC**...*REFRIGERATING EQUIP-COMMERCIAL (WHLS)*
338 **SOUTH CITY REFRIGERATION & AC**...*AIR CONDITIONING CONTRACTORS & SYSTEMS*
338 **SOUTH CITY REFRIGERATION & AC**...*REFRIGERATING EQUIP-COMMERCIAL (WHLS)*
338 **U M A C**...*CARGO & FREIGHT CONTAINERS (WHLS)*
338 **USA MNS INC**...*IMPORTERS (WHLS)*
338 **ZONE 4 POWER INC**...*ELECTRIC CONTRACTORS*
360 **HOWLETT TRUCKING**...*STORAGE-HOUSEHOLD & COMMERCIAL*
360 **HOWLETT TRUCKING**...*TRUCKING*
408 **CALIFORNIA NY EXPRESS MOVERS**...*MOVERS*
408 **GRAINGER INDUSTRIAL SUPPLY**...*ELECTRIC CONTRACTORS*
408 **GRAINGER INDUSTRIAL SUPPLY**...*INDUSTRIAL EQUIPMENT & SUPPLIES (WHLS)*
408 **SMART SOURCE**...*AUDIO-VISUAL EQUIPMENT-RENTING & LEASING*
408 **SMARTSOURCE RENTALS**...*COMPUTERS-RENTING & LEASING*
408 **WORLDWIDE ENERGY & MFG USA INC**...*AUTOMOBILE AIR CONDITIONING EQUIPMENT*
428 **BOUDIN BAKERY & CAFE**...*TRUCKS-INDUSTRIAL (WHLS)*
428 **BOUDIN BAKERY & CAFE**...*BAKERS-RETAIL*
428 **CJ HOLDINGS LLC**...*AUTOMOBILE PARTS-USED & REBUILT (WHLS)*
428 **DANIEL CHEUNG**...*RESIDENTIAL*
428 **E PANTRY**...*NONCLASSIFIED ESTABLISHMENTS*
430 **ANNEX SCREEN PRINT INC**...*T-SHIRTS-RETAIL*
430 **BAYSIDE PRINTED PRODUCTS**...*BUSINESS FORMS & SYSTEMS-MANUFACTURERS*
430 **BAYSIDE PRINTED PRODUCTS**...*BUSINESS FORMS & SYSTEMS (WHLS)*
430 **C K H PACIFIC GATE**...*FASHION DESIGNERS*
430 **CHUN'S ENTERPRISES**...*GLOVES-WHOLESALE*
430 **GEOO GROUT GROUND MODIFICATION**...*GROUTING CONTRACTORS*
430 **PRINTER'S STUDIO LLC**...*COMMERCIAL PRINTING (EXCEPT SCREEN & BOOKS)*
430 **ROBERTO BARAHONA CO**...*UPHOLSTERERS*
430 **TAI NAM YANG FURNITURE CO**...*FURNITURE-DEALERS-RETAIL*
430 **TRAKWORX RECORDING & MASTERING**...*MUSIC DEALERS*
430 **TRINITY BUILDING MAINTENANCE**...*JANITOR SERVICE*
432 **AT & T-ACTIVATION & NEW SVC**...*SATELLITE EQUIPMENT & SYSTEMS-RETAIL*
432 **AUTO DESIGN MORPH**...*UNCLASSIFIED ESTABLISHMENTS*
432 **BAY AREA SPORTS HALL OF FAME**...*NONCLASSIFIED ESTABLISHMENTS*
432 **CAPITAL BUILDING MAINTENANCE**...*BUILDING MAINTENANCE*
432 **CAPITOL BUILDING MAINTENANCE**...*ALL OTHER SPECIALTY TRADE CONTRACTORS*
432 **GOLDEN WEST VENDING INC**...*VENDING MACHINES*
432 **JANET DEGUZMAN**...*RESIDENTIAL*
432 **LUNARDI'S SUPERMARKET INC**...*ACCOUNTING & BOOKKEEPING GENERAL SVC*
432 **LUNARDI'S SUPERMARKET INC**...*GROCERS-RETAIL*
432 **MAGIC SHOP LLC**...*RECORDING STUDIO EQPT-SOUND/VIDEO (WHLS)*
432 **NEXXO FINANCIAL**...*FINANCIAL ADVISORY SERVICES*
432 **O'REILLY & FAINA**...*GLASS-AUTO PLATE & WINDOW & ETC*
432 **REG TRADING CO**...*COFFEE & TEA-WHOLESALE*
432 **SEN'S ANTIQUES INC**...*ANTIQUES-DEALERS*
432 **SPITERI'S HARDWOOD FLOORS**...*FLOOR COVERINGS-RETAIL*

2016 N CANAL ST

SOURCE: DIGITAL BUSINESS DIRECTORY

Part 2 of 2

432 **SPITERI'S HARDWOOD FLOORS**...*FLOOR LAYING REFINISHING & RESURFACING*
432 **TLC BIOPHARMACEUTICALS INC**...*PHARMACEUTICAL PRODUCTS-WHOLESALE*
432 **TOTAL MEDIA GROUP**...*BUSINESS SERVICES NEC*
432 **TOTAL MEDIA GROUP**...*VIDEO PRODUCTION & TAPING SERVICE*
432 **TOTAL VIDEO CO**...*VIDEO TAPE EDITING*
432 **TRADEWINDS**...*DISTRIBUTING SERVICE-CIRCULAR & SAMPLE*
432 **TRADEWINDS INTERAONAL**...*TRADEMARK AGENTS & CONSULTANTS*
434 **BAYLINE MECHANICAL**...*PLUMBING HTG & AIR-CONDITIONING CONTRACTORS*
434 **BEVERLEY E SIRI INC**...*NONCLASSIFIED ESTABLISHMENTS*
434 **CALIFORNIA ENVIRONMENTAL ENGRS**...*ENGINEERS-ENVIRONMENTAL*
434 **CEECON TESTING INC**...*ENVIRONMENTAL & ECOLOGICAL SERVICES*
434 **DELSUR GROUP**...*BUILDING CONTRACTORS*
434 **DESTINE INTERNATIONAL**...*ENGINEERS-MANUFACTURING*
434 **G T CONSTRUCTION CO**...*GENERAL CONTRACTORS*
434 **NATURE ESSENCE**...*IMPORTERS (WHLS)*
434 **PENINSULA COLOR SVC LLC**...*AUTOMOBILE REPAIR/SVC-EQUIP/SUPL (WHLS)*
434 **R B ROOFING CO**...*ROOFING CONTRACTORS*
434 **R B ROOFING CO INC**...*WATERPROOFING CONTRACTORS*
434 **REGAL CAPITAL INC**...*VIDEO PRODUCTION & TAPING SERVICE*
434 **TRADEWINDS INTERNATIONAL**...*BUILDERS HARDWARE (WHLS)*
434 **TRADEWINDS INTERNATIONAL**...*FIRE ALARM SYSTEMS (WHLS)*
434 **TRIPLE LEAF TEA INC**...*TEA-WHOLESALE*
434 **VIAMCO INC**...*COFFEE & TEA*
434 **VINCENT TRADING CO**...*TRADING POSTS*
436 **ACE TRANSPORTATION SYSTEMS**...*BUYERS SERVICE*
436 **ACE TRANSPORTATION SYSTEMS**...*FREIGHT-FORWARDING*
436 **AIR CARGO EXPEDITERS**...*AIR CARGO SERVICE*
436 **AIRCO MECHANICAL INC**...*MECHANICAL CONTRACTORS*
436 **ALL LAUNDRY LEASING**...*LAUNDRY EQUIP-COML-COIN OPERATED (WHLS)*
436 **ANDOVER CONSULTING GROUP INC**...*COMPUTERS-SYSTEM DESIGNERS & CONSULTANTS*
436 **BRISBANE PRINTING**...*PRINTERS (MFRS)*
436 **C G MOVING CO INC**...*MOVERS*
436 **DAVES CARPETS**...*FLOOR LAYING REFINISHING & RESURFACING*
436 **DAVES CARPETS**...*CARPET & RUG DEALERS-NEW*
436 **FREED TELLER & FREED**...*COFFEE & TEA*
436 **GOLDEN GATE EMBROIDERY INC**...*EMBROIDERY*
436 **GREAT IMPRESSIONS**...*PRINTERS (MFRS)*
436 **HAVENRIDGE LLC**...*BUSINESS PLANS*
436 **PRIME CELLAR LLC**...*WINES-RETAIL*
436 **PRINTING BRISBANE**...*PRINTERS (MFRS)*
436 **PUREBRED PRODUCTIONS**...*VIDEO PRODUCTION & TAPING SERVICE*
436 **S P TERI INC**...*SKATING EQUIPMENT & SUPPLIES*
436 **SAN MATEO GARAGE DOORS**...*OTHER BUILDING MATERIAL DEALERS*
436 **TRADE WINDS INTL**...*NONCLASSIFIED ESTABLISHMENTS*
440 **ARAMARK UNIFORM SVC**...*MATS & MATTING (WHLS)*
440 **ARAMARK UNIFORM SVC**...*UNIFORM SUPPLY SERVICE*
480 **SOUTH SAN FRANCISCO FIRE DEPT**...*AMBULANCE SERVICE*
480 **SOUTH SAN FRANCISCO FIRE DEPT**...*FIRE DEPARTMENTS*

2016 RAILROAD AVE

SOURCE: DIGITAL BUSINESS DIRECTORY

312 **ALELIE MELLIZA**...*RESIDENTIAL*
312 **ANTHONY MELLIZA**...*RESIDENTIAL*
312 **NIMFA ELLIZA**...*RESIDENTIAL*
324 **LUIS HERNANDEZ**...*RESIDENTIAL*
332 **JOAN BALOTRO**...*RESIDENTIAL*
338 **ISLAS ZAMUDIO**...*RESIDENTIAL*
342 **JAIME LOPEZ**...*RESIDENTIAL*
344 **ANGEL GALINDO**...*RESIDENTIAL*
344 **GISELLE MENDEZ**...*RESIDENTIAL*
346 **BEAUTIFUL MINDZ**...*PSYCHOLOGIST INFORMATION/REFERRAL SVCS*
346 **DANIEL SAYLES**...*RESIDENTIAL*
346 **LOURDES ALFONSO**...*RESIDENTIAL*
350 **IRMA CASSANO**...*RESIDENTIAL*
350 **NORMAN GUERREO**...*RESIDENTIAL*
350 **REBEKAH CASSANO**...*RESIDENTIAL*
360 **ULRIC LONSTON**...*RESIDENTIAL*
406 **MOLINA MOLINA**...*RESIDENTIAL*
422 **MARIA RODRIGUEZ**...*RESIDENTIAL*
422 **MIGUEL IBANEZ**...*RESIDENTIAL*
428 **MAGDALENA TURCIOS**...*RESIDENTIAL*
430 **SANDRA MENDEZ**...*RESIDENTIAL*
432 **GABRIEL CRUZ**...*RESIDENTIAL*
432 **MARIA OLVERA**...*RESIDENTIAL*
432 **MARIA SILVA**...*RESIDENTIAL*
432 **RECHIA TERRY**...*RESIDENTIAL*
432 **T GAIER**...*RESIDENTIAL*
434 **MARIA CONTRERAS**...*RESIDENTIAL*
436 **MONICA MOODY**...*RESIDENTIAL*
436 **SILVIA MACIAS**...*RESIDENTIAL*
438 **DOLORES SUAREZ**...*RESIDENTIAL*
438 **GABRIEL GONZALES**...*RESIDENTIAL*
438 **JAIME GONZALEZ**...*RESIDENTIAL*
438 **LAURA SUAREZ**...*RESIDENTIAL*
438 **MAURICIO SUAREZ**...*RESIDENTIAL*
438 **MIGUEL GONZALEZ**...*RESIDENTIAL*
438 **RAQUEL GONZALEZ**...*RESIDENTIAL*
442 **JAIME GUZMAN**...*RESIDENTIAL*
442 **MARTA GUZMAN**...*RESIDENTIAL*
442 **ROSA GUZMAN**...*RESIDENTIAL*
444 **EDITH MARTINEZ**...*RESIDENTIAL*
454 **MELVIN PERRY**...*RESIDENTIAL*
462 **DEBBIE SILVA**...*RESIDENTIAL*
462 **PATRICIA ZABAT**...*RESIDENTIAL*
462 **SONIA CARDENAS**...*RESIDENTIAL*
472 **MARIA ALVARADO**...*RESIDENTIAL*
474 **FRANCISCO VARGAS**...*RESIDENTIAL*
474 **LEONARD HILL**...*RESIDENTIAL*
474 **SHARON HILL**...*RESIDENTIAL*
474 **TERRY ZEHRING**...*RESIDENTIAL*
499 **SOUTH CITY LUMBER**...*LUMBER-RETAIL*
499 **SOUTH CITY LUMBER**...*HOME CENTERS*

2016 S LINDEN AVE

SOURCE: DIGITAL BUSINESS DIRECTORY

1 **CARMICHAEL INTERNATIONAL SVC**...*FREIGHT-FORWARDING*
1 **CARMICHAEL INTERNATIONAL SVC**...*CUSTOMS BROKERS*
1 **CERTIFIED PUBLIC SCALES**...*SCALES-PUBLIC*
1 **FLYTE TIME LIMO**...*LIMOUSINE SERVICE*
1 **SPARK OF CREATION STUDIO**...*DANCE COMPANIES*
3 **INJURY MANAGEMENT GROUP**...*PHYSICAL THERAPISTS*
3 **PACIFIC OCCUPATIONAL HEALTH**...*PHYSICIANS ASSISTANTS*
3 **PACIFIC OCCUPATIONAL HEALTH**...*CLINICS*
5 **ADGRAD INC**...*MARBLE & TERRAZZO-CLEANING & SERVICE*
5 **EIGHTARC**...*VIDEO GAMES-SUPPLIES & PARTS*
5 **KUSTOM CULTURE CYCLES**...*MOTORCYCLES & MOTOR SCOOTERS-SUPPLIES*
5 **LOT FANCY INC**...*ELECTRONIC EQUIPMENT & SUPPLIES-MFRS*
5 **MARBLE WEST**...*STONE-NATURAL*
5 **MARBLE WEST**...*FEDERAL GOVERNMENT CONTRACTORS*
5 **SAN-MARIN CONSTRUCTION INC**...*FEDERAL GOVERNMENT CONTRACTORS*
5 **SAN-MARIN CONSTRUCTION INC**...*BUILDING CONTRACTORS*
6 **ANNUZZI HEATING & COOLING**...*HEATING EQUIPMENT & SYSTEMS (WHLS)*
6 **COSPLAY PARTY**...*GIFT SHOPS*
6 **FERN ELECTRIC & CONTROL CO**...*ELECTRIC EQUIPMENT-SERVICE & REPAIRING*
6 **FERN ELECTRIC & CONTROL CO**...*ELECTRIC CONTRACTORS*
6 **FITZGERALD ELECTRO-MECHANICAL**...*BANK EQUIPMENT & SUPPLIES (WHLS)*
6 **LIFT PARTS UNLIMITED**...*TRUCKS-INDUSTRIAL (WHLS)*
6 **LIFT PARTS UNLIMITED**...*MATERIAL HANDLING EQUIPMENT (WHLS)*
6 **RESTORATION 911**...*CARPET & RUG CLEANERS*
6 **RYKER AMUSEMENTS**...*AMUSEMENT DEVICES*
6 **VITALIE'S RESTORATION 911 INC**...*NONCLASSIFIED ESTABLISHMENTS*
7 **CABLE.COM**...*CABLE (MFRS)*
7 **LITTLE SAIGON**...*RESTAURANTS*
7 **LITTLE SAIGON**...*GROCERS-RETAIL*
20 **BEALE PROPERTIES**...*REAL ESTATE*
20 **CITY MECHANICAL**...*MECHANICAL CONTRACTORS*
20 **CLEAN AIR SYSTEMS**...*AIR CLEANING & PURIFYING EQUIP (WHLS)*
20 **GONZALEZ CONSTRUCTION & GEN**...*BUILDING CONTRACTORS*
20 **HEAT TRANSFER EQUIPMENT CO**...*FEDERAL GOVERNMENT CONTRACTORS*
20 **INFORMATION IMAGING CORP**...*PRINTING SUPPLIES-MANUFACTURERS*
20 **INFORMATION IMAGING CORP**...*PRINTER CARTRIDGES (WHLS)*
20 **LITHOMANIA INC**...*PRINTING BROKERS (MFRS)*
20 **MILT'S SIGN SVC**...*SIGNS (MFRS)*
20 **MILT'S SIGN SVC**...*COMPUTER GRAPHICS*
20 **PACIFIC PULMONARY SVC**...*PHYSICIANS & SURGEONS*
20 **PACIFIC PULMONARY SVC**...*OXYGEN-MEDICAL (WHLS)*
20 **RIMARDEN LLC**...*RESTAURANTS*
20 **SHEPHERD LITHOGRAPH**...*PRINTERS (MFRS)*
20 **T S G VENTURES LLC**...*MISCELLANEOUS INTERMEDIATION*
24 **SEIDENFELD, MARC**...*ATTORNEYS*
26 **ZARC RECYCLING**...*FEDERAL GOVERNMENT CONTRACTORS*
26 **ZARC RECYCLING**...*RECYCLING CENTERS (WHLS)*
33 **AUTOBAHN SPECIALTIES**...*AUTOMOBILE DETAIL & CLEAN-UP SERVICE*
34 **A1 NATIONWIDE LIMO SVC**...*LIMOUSINE SERVICE*
34 **NATIONWIDE LIVERY SVC**...*SERVICES NEC*
35 **ATM**...*AUTOMATED TELLER MACHINES*
35 **BERTETTA TANKLINES**...*TANK TRUCK SERVICE*
35 **CFN CARDLOCK**...*OTHER PETROLEUM MERCHANT WHOLS*
35 **OLYMPIAN**...*CONVENIENCE STORES*
35 **OLYMPIAN**...*SERVICE STATIONS-GASOLINE & OIL*

2012 N CANAL ST

SOURCE: DIGITAL BUSINESS DIRECTORY

67 total records. Part 1 of 2

338 **BRADY AIR CONDITIONING**...*AIR CONDITIONING CONTRACTORS & SYSTEMS*
338 **D & K CONSTRUCTION INC**...*BUILDING CONTRACTORS*
338 **D EDISON**...*RESIDENTIAL*
338 **EDISON DISTRIBUTION CO**...*GROCERS-WHOLESALE*
338 **ENHANCED LIGHTING & SOUND**...*EVENTS-SPECIAL*
338 **ENHANCED LIGHTING & SOUNDS**...*MUSIC & LIVE ENTERTAINMENT*
338 **EVERGREEN CP USA**...*AUTOMOBILE PARTS & SUPPLIES-RETAIL-NEW*
338 **INNOVATIVE FOODS INC**...*DRIED/DEHYDRATED FRUITS VEGETABLES*
338 **KWONG ELECTRIC & ALARM**...*ELECTRIC CONTRACTORS*
338 **LARRATT BROTHERS PLUMBING**...*PLUMBING CONTRACTORS*
338 **SOUTH CITY REFRIGERATION & AC**...*AIR CONDITIONING CONTRACTORS & SYSTEMS*
338 **USA MNS INC**...*IMPORTERS (WHLS)*
338 **ZONE 4 POWER INC**...*ELECTRIC CONTRACTORS*
360 **HOWLETT TRUCKING**...*TRUCKING*
408 **GRAINGER INDUSTRIAL SUPPLY**...*INDUSTRIAL EQUIPMENT & SUPPLIES (WHLS)*
408 **SMART SOURCE**...*COMPUTERS-RENTING & LEASING*
408 **SMART SOURCE RENTALS**...*RENTAL AGENCIES*
408 **WORLDWIDE ENERGY & MFG USA INC**...*ASSEMBLY & FABRICATING SERVICE (MFRS)*
408 **WORLDWIDE USA**...*ASSEMBLY & FABRICATING SERVICE (MFRS)*
428 **CJ HOLDINGS LLC**...*AUTOMOBILE PARTS-USED & REBUILT (WHLS)*
430 **ANNEX SCREEN PRINT INC**...*T-SHIRTS-RETAIL*
430 **BAYSIDE PRINTED PRODUCTS**...*BUSINESS FORMS & SYSTEMS (WHLS)*
430 **CHUN'S ENTERPRISES**...*GLOVES-WHOLESALE*
430 **FEHR BROTHERS INDUSTRIES INC**...*MANUFACTURERS*
430 **GAZER CRYSTALS**...*CHINAWARE & GLASSWARE-RETAIL*
430 **ROBERTO BARAHONA CO**...*UPHOLSTERERS*
430 **SPIDER RANCH PRODUCTIONS**...*MOTION PICTURE SOUND SERVICES*
430 **TAI NAM YANG FURNITURE CO**...*FURNITURE-DEALERS-RETAIL*
430 **TEC TRADING CO**...*TRADING POSTS*
430 **TRINITY BUILDING MAINTENANCE**...*JANITOR SERVICE*
430 **WEATHER MASTERS INC**...*AIR CONDITIONING CONTRACTORS & SYSTEMS*
432 **GOLDEN WEST VENDING INC**...*VENDING MACHINES*
432 **IDEAL RESTORATION**...*CARPET & RUG CLEANERS*
432 **LUNARDI'S SUPER MARKET INC**...*GROCERS-RETAIL*
432 **MAGIC SHOP LLC**...*RECORDING STUDIO EQPT-SOUND/VIDEO (WHLS)*
432 **O'REILLY & FAINA**...*GLASS-AUTO PLATE & WINDOW & ETC*
432 **REG TRADING CO**...*COFFEE & TEA-WHOLESALE*
432 **SEN'S ANTIQUES INC**...*ANTIQUES-DEALERS*
432 **SPITERI'S HARDWOOD FLOORS**...*FLOOR LAYING REFINISHING & RESURFACING*
432 **TLC BIOPHARMACEUTICALS INC**...*PHARMACEUTICAL PRODUCTS-WHOLESALE*
432 **TOTAL MEDIA GROUP**...*BUSINESS SERVICES NEC*
434 **ALLIANCE WORLDWIDE LOGISTICS**...*FREIGHT-FORWARDING*
434 **CALIFORNIA ENVIRONMENTAL ENGRS**...*ENGINEERS-ENVIRONMENTAL*
434 **DELSUR GROUP**...*BUILDING CONTRACTORS*
434 **G T CONSTRUCTION CO**...*GENERAL CONTRACTORS*
434 **NATURE ESSENCE**...*IMPORTERS (WHLS)*
434 **PENINSULA COLOR SVC LLC**...*AUTOMOBILE REPAIR/SVC-EQUIP/SUPL (WHLS)*
434 **R B ROOFING CO**...*ROOFING CONTRACTORS*
434 **TRADEWINDS INTERNATIONAL**...*CLOCKS-WHOLESALE*
434 **TRIPLE LEAF TEA INC**...*TEA-WHOLESALE*
434 **VIAMCO INC**...*COFFEE & TEA*
434 **VINCENT TRADING CO**...*TRADING POSTS*
434 **WESTBAY DENTAL & MED REPAIR**...*DENTAL EQUIPMENT-REPAIRING & REFINISHING*
436 **AIR CARGO EXPEDITERS**...*AIR CARGO SERVICE*
436 **AIRCO MECHANICAL INC**...*MECHANICAL CONTRACTORS*
436 **ANDOVER CONSULTING GROUP INC**...*CONSULTANTS-BUSINESS NEC*
436 **C G MOVING CO INC**...*MOVERS*
436 **COMPUTER & BUSINESS PRINTING**...*PRINTERS (MFRS)*
436 **DAVES CARPETS**...*FLOOR LAYING REFINISHING & RESURFACING*
436 **GOLDEN GATE EMBROIDERY INC**...*EMBROIDERY*
436 **GREAT IMPRESSIONS**...*PRINTERS (MFRS)*
436 **PUREBRED PRODUCTIONS**...*VIDEO PRODUCTION & TAPING SERVICE*
436 **ROCKY POINT LLC**...*EMBROIDERY*
436 **S P TERI INC**...*SKATING EQUIPMENT & SUPPLIES*

2012 N CANAL ST

SOURCE: DIGITAL BUSINESS DIRECTORY

Part 2 of 2

436 **S R TRADING INC**...*VIDEO TAPES & DISCS-WHOLESALE*
440 **ARAMARK UNIFORM SVC**...*UNIFORM SUPPLY SERVICE*
480 **SOUTH SAN FRANCISCO FIRE**...*FIRE DEPARTMENTS*

2012 RAILROAD AVE

SOURCE: DIGITAL BUSINESS DIRECTORY

342 **D WONG**...*RESIDENTIAL*
344 **ESTEBAN VASQUEZ**...*RESIDENTIAL*
346 **LOURDES ALFONSO**...*RESIDENTIAL*
346 **VIRGINIA ALFONSO**...*RESIDENTIAL*
360 **ULRIC LONSTON**...*RESIDENTIAL*
410 **DIANA HERNANDEZ**...*RESIDENTIAL*
428 **MAGDALENA TURCIOS**...*RESIDENTIAL*
428 **ROGER TURCIOS**...*RESIDENTIAL*
428 **TURCIOS MAGDALENA**...*RESIDENTIAL*
438 **DOLORES SUAREZ**...*RESIDENTIAL*
444 **ERIC QUEZADA**...*RESIDENTIAL*
444 **NICOLAS VILLANUEVA**...*RESIDENTIAL*
444 **WALTER QUEZADA**...*RESIDENTIAL*
458 **MING DELLA**...*RESIDENTIAL*
466 **GEORGINA FERNANDEZ**...*RESIDENTIAL*
472 **JOSE GUZMAN**...*RESIDENTIAL*
472 **SANTANA ALVARADO**...*RESIDENTIAL*
499 **SOUTH CITY LUMBER**...*BUILDING MATERIALS*

2012 S LINDEN AVE

SOURCE: DIGITAL BUSINESS DIRECTORY

1 **C-A-A DENTAL LABORATORY**...*LABORATORIES-DENTAL*
1 **CARMICHAEL INTERNATIONAL SVC**...*CUSTOMS BROKERS*
1 **SPARK OF CREATION STUDIO**...*DANCE COMPANIES*
3 **ACTION THERAPEUTICS**...*PHYSICAL THERAPISTS*
3 **BACHICHA, JOSEPH A MD**...*PHYSICIANS & SURGEONS*
3 **COLLINS, EDSMOND J**...*PHYSICIANS ASSISTANTS*
3 **PACIFIC OCCUPATIONAL HEALTH**...*CLINICS*
5 **ACME HANDYMAN SVC**...*HANDYMAN SERVICES*
5 **ADGRAD INC**...*NONCLASSIFIED ESTABLISHMENTS*
5 **GOLDEN GATE BOLT & SUPPLY CO**...*FASTENERS-INDUSTRIAL (WHLS)*
5 **KUSTOM CULTURE CYCLES**...*MOTORCYCLES & MOTOR SCOOTERS-ACCESSORIES*
5 **MARBLE WEST**...*STONE-NATURAL*
5 **METRO COURIER SYSTEMS**...*COURIER SERVICES*
5 **SAN-MARIN CONSTRUCTION INC**...*BUILDING CONTRACTORS*
6 **ANNUZZI HEATING & COOLING**...*HEATING EQUIPMENT & SYSTEMS (WHLS)*
6 **FERN ELECTRIC & CONTROL CO**...*ELECTRIC CONTRACTORS*
6 **FINISH MASTER**...*AUTOMOBILE BODY SHOP EQUIP/SUPLS (WHLS)*
6 **FITZGERALD ELECTRO-MECHANICAL**...*BANK EQUIPMENT & SUPPLIES (WHLS)*
6 **LIFT PARTS UNLIMITED**...*MATERIAL HANDLING EQUIPMENT (WHLS)*
6 **LILLIAN MIZZARO LTD**...*FURNITURE-DEALERS-RETAIL*
6 **RESTORATION 911**...*CARPET & RUG CLEANERS*
6 **RYKER AMUSEMENTS**...*AMUSEMENT DEVICES*
7 **LITTLE SAIGON**...*GROCERS-RETAIL*
20 **ANDREW CHEKENE ENTERPRISES**...*GENERAL CONTRACTORS*
20 **BEALE PROPERTIES**...*REAL ESTATE*
20 **DENISE BEALE**...*RESIDENTIAL*
20 **GONZALEZ CONSTRUCTION & GEN**...*BUILDING CONTRACTORS*
20 **HEAT TRANSFER EQUIPMENT CO**...*BOILERS-NEW & USED (WHLS)*
20 **INFORMATION IMAGING CORP**...*PRINTER CARTRIDGES (WHLS)*
20 **LITHOMANIA INC**...*PRINTING BROKERS (MFRS)*
20 **MILT'S SIGN SVC**...*SIGNS (MFRS)*
20 **P BEALE**...*RESIDENTIAL*
20 **RICHARD BEALE**...*RESIDENTIAL*
20 **RIMARDEN LLC**...*RESTAURANTS*
20 **SHEPHERD LITHOGRAPH**...*PRINTERS (MFRS)*
24 **MARC SEIDENFELD**...*RESIDENTIAL*
24 **SEIDENFELD, MARC**...*ATTORNEYS*
26 **ZARC RECYCLING**...*RECYCLING CENTERS (WHLS)*
34 **A1 NATIONWIDE LIMO SVC**...*LIMOUSINE SERVICE*
34 **NATIONWIDE GROUND TRNSPRTN**...*LIMOUSINE SERVICE*
34 **NATIONWIDE LIVERY SVC**...*SERVICES NEC*
35 **BERTETTA TANKLINES**...*TANK TRUCK SERVICE*
35 **OLYMPIAN**...*CONVENIENCE STORES*

2007 N CANAL ST

SOURCE: DIGITAL BUSINESS DIRECTORY

67 total records. Part 1 of 2

338 **BRADY AIR CONDITIONING**...*AIR CONDITIONING CONTRACTORS & SYSTEMS*
338 **D & K CONSTRUCTION INC**...*BUILDING CONTRACTORS*
338 **EDISON DISTRIBUTION CO**...*GROCERS-WHOLESALE*
338 **ENHANCED LIGHTING & SOUND**...*EVENTS-SPECIAL*
338 **ENHANCED LIGHTING & SOUNDS**...*MUSIC & LIVE ENTERTAINMENT*
338 **EVERGREEN CP USA**...*AUTOMOBILE PARTS & SUPPLIES-RETAIL-NEW*
338 **INNOVATIVE FOODS INC**...*DRIED/DEHYDRATED FRUITS VEGETABLES*
338 **KWONG ELECTRIC & ALARM**...*ELECTRIC CONTRACTORS*
338 **LARRATT BROTHERS PLUMBING**...*PLUMBING CONTRACTORS*
338 **SOUTH CITY REFRIGERATION & AC**...*AIR CONDITIONING CONTRACTORS & SYSTEMS*
338 **USA MNS INC**...*IMPORTERS (WHLS)*
338 **ZONE 4 POWER INC**...*ELECTRIC CONTRACTORS*
360 **HOWLETT TRUCKING**...*TRUCKING*
408 **AMERISOLAR**...*ENGINEERS-SOLAR*
408 **GRAINGER INDUSTRIAL SUPPLY**...*INDUSTRIAL EQUIPMENT & SUPPLIES (WHLS)*
408 **SMART SOURCE**...*COMPUTERS-RENTING & LEASING*
408 **SMART SOURCE RENTALS**...*RENTAL AGENCIES*
408 **WORLDWIDE ENERGY & MFG USA INC**...*ASSEMBLY & FABRICATING SERVICE (MFRS)*
408 **WORLDWIDE USA**...*ASSEMBLY & FABRICATING SERVICE (MFRS)*
428 **CJ HOLDINGS LLC**...*AUTOMOBILE PARTS-USED & REBUILT (WHLS)*
430 **ANNEX SCREEN PRINT INC**...*T-SHIRTS-RETAIL*
430 **BAYSIDE PRINTED PRODUCTS**...*BUSINESS FORMS & SYSTEMS (WHLS)*
430 **CHUN'S ENTERPRISES**...*GLOVES-WHOLESALE*
430 **FEHR BROTHERS INDUSTRIES INC**...*MANUFACTURERS*
430 **GAZER CRYSTALS**...*CHINAWARE & GLASSWARE-RETAIL*
430 **ROBERTO BARAHONA CO**...*UPHOLSTERERS*
430 **SPIDER RANCH PRODUCTIONS**...*MOTION PICTURE SOUND SERVICES*
430 **TAI NAM YANG FURNITURE CO**...*FURNITURE-DEALERS-RETAIL*
430 **TEC TRADING CO**...*TRADING POSTS*
430 **TRINITY BUILDING MAINTENANCE**...*JANITOR SERVICE*
430 **WEATHER MASTERS INC**...*AIR CONDITIONING CONTRACTORS & SYSTEMS*
432 **GOLDEN WEST VENDING INC**...*VENDING MACHINES*
432 **IDEAL RESTORATION**...*CARPET & RUG CLEANERS*
432 **LUNARDI'S SUPER MARKET INC**...*GROCERS-RETAIL*
432 **MAGIC SHOP LLC**...*RECORDING STUDIO EQPT-SOUND/VIDEO (WHLS)*
432 **O'REILLY & FAINA**...*GLASS-AUTO PLATE & WINDOW & ETC*
432 **REG TRADING CO**...*COFFEE & TEA-WHOLESALE*
432 **SEN'S ANTIQUES INC**...*ANTIQUES-DEALERS*
432 **SPITERI'S HARDWOOD FLOORS**...*FLOOR LAYING REFINISHING & RESURFACING*
432 **TLC BIOPHARMACEUTICALS INC**...*PHARMACEUTICAL PRODUCTS-WHOLESALE*
432 **TOTAL MEDIA GROUP**...*BUSINESS SERVICES NEC*
434 **ALLIANCE WORLDWIDE LOGISTICS**...*FREIGHT-FORWARDING*
434 **CALIFORNIA ENVIRONMENTAL ENGRS**...*ENGINEERS-ENVIRONMENTAL*
434 **DELSUR GROUP**...*BUILDING CONTRACTORS*
434 **G T CONSTRUCTION CO**...*GENERAL CONTRACTORS*
434 **NATURE ESSENCE**...*IMPORTERS (WHLS)*
434 **PENINSULA COLOR SVC LLC**...*AUTOMOBILE REPAIR/SVC-EQUIP/SUPL (WHLS)*
434 **R B ROOFING CO**...*ROOFING CONTRACTORS*
434 **TRADEWINDS INTERNATIONAL**...*CLOCKS-WHOLESALE*
434 **TRIPLE LEAF TEA INC**...*TEA-WHOLESALE*
434 **VIAMCO INC**...*COFFEE & TEA*
434 **VINCENT TRADING CO**...*TRADING POSTS*
434 **WESTBAY DENTAL & MED REPAIR**...*DENTAL EQUIPMENT-REPAIRING & REFINISHING*
436 **AIR CARGO EXPEDITERS**...*AIR CARGO SERVICE*
436 **AIRCO MECHANICAL INC**...*MECHANICAL CONTRACTORS*
436 **ANDOVER CONSULTING GROUP INC**...*CONSULTANTS-BUSINESS NEC*
436 **C G MOVING CO INC**...*MOVERS*
436 **COMPUTER & BUSINESS PRINTING**...*PRINTERS (MFRS)*
436 **DAVES CARPETS**...*FLOOR LAYING REFINISHING & RESURFACING*
436 **GOLDEN GATE EMBROIDERY INC**...*EMBROIDERY*
436 **GREAT IMPRESSIONS**...*PRINTERS (MFRS)*
436 **PUREBRED PRODUCTIONS**...*VIDEO PRODUCTION & TAPING SERVICE*
436 **ROCKY POINT LLC**...*EMBROIDERY*
436 **S P TERI INC**...*SKATING EQUIPMENT & SUPPLIES*

2007 N CANAL ST

SOURCE: DIGITAL BUSINESS DIRECTORY

Part 2 of 2

436 **S R TRADING INC**...*VIDEO TAPES & DISCS-WHOLESALE*
440 **ARAMARK UNIFORM SVC**...*UNIFORM SUPPLY SERVICE*
480 **SOUTH SAN FRANCISCO FIRE**...*FIRE DEPARTMENTS*

2007 RAILROAD AVE

SOURCE: DIGITAL BUSINESS DIRECTORY

310 **BEATRIZ MARTINEZ**...*RESIDENTIAL*
316 **CARLOS SANCHEZ**...*RESIDENTIAL*
316 **EDITH LINARES**...*RESIDENTIAL*
318 **JOHN WITTMERS**...*RESIDENTIAL*
324 **ALVARO CRUZ**...*RESIDENTIAL*
324 **ARMANDO E ROBLES**...*RESIDENTIAL*
332 **LAURO DELGADILLO**...*RESIDENTIAL*
334 **ANGEL GALINDO**...*RESIDENTIAL*
334 **MANUEL & MARIA FLORES**...*RESIDENTIAL*
334 **ROBERTO DESALVA**...*RESIDENTIAL*
334 **WILLIAM LEMES**...*RESIDENTIAL*
338 **MAURICIO CHISPAN**...*RESIDENTIAL*
342 **THOMAS J TREMBLEY**...*RESIDENTIAL*
350 **NORMAN & IRIS GUERRERO**...*RESIDENTIAL*
360 **ULRIC LONSTON**...*RESIDENTIAL*
404 **JOSE L ARRIAGA**...*RESIDENTIAL*
410 **CARRANZA INES MARTINEZ**...*RESIDENTIAL*
410 **JACKY C HUI**...*RESIDENTIAL*
416 **LUIS B DURAN**...*RESIDENTIAL*
420 **APOLINAR F CANO**...*RESIDENTIAL*
420 **MARIA J RAMIREZ**...*RESIDENTIAL*
420 **NATALI ALCANTARA**...*RESIDENTIAL*
426 **TEODORA SOLOZCANO**...*RESIDENTIAL*
428 **FRANCISCO BARAJAS**...*RESIDENTIAL*
430 **SANDRA MENDEZ**...*RESIDENTIAL*
432 **ANDRES SILVA**...*RESIDENTIAL*
432 **ZENAIDA FLORES**...*RESIDENTIAL*
434 **MARGARITA BUENROSTRO**...*RESIDENTIAL*
436 **JAMES E CUSTANCE**...*RESIDENTIAL*
436 **MONICA A MOODY**...*RESIDENTIAL*
436 **PAULO BATISTA**...*RESIDENTIAL*
440 **ROSA ORLANDO LA**...*RESIDENTIAL*
446 **JONATHAN ARNOLD**...*RESIDENTIAL*
448 **GINA MALDONADO**...*RESIDENTIAL*
454 **KENNETH CEPEDA**...*RESIDENTIAL*
464 **JOSE C RODRIGUEZ**...*RESIDENTIAL*
472 **FLOR M CAMPOS**...*RESIDENTIAL*
472 **OCAMPO LUCILA ROSALES**...*RESIDENTIAL*
474 **JO A ZAVORAL**...*RESIDENTIAL*
499 **SOUTH CITY LUMBER**...*BUILDING MATERIALS*

2007 S LINDEN AVE

SOURCE: DIGITAL BUSINESS DIRECTORY

1 **C-A-A DENTAL LABORATORY**...*LABORATORIES-DENTAL*
1 **CARMICHAEL INTERNATIONAL SVC**...*CUSTOMS BROKERS*
1 **SPARK OF CREATION STUDIO**...*DANCE COMPANIES*
3 **ACTION THERAPEUTICS**...*PHYSICAL THERAPISTS*
3 **BACHICHA, JOSEPH A MD**...*PHYSICIANS & SURGEONS*
3 **COLLINS, EDSMOND J**...*PHYSICIANS ASSISTANTS*
3 **PACIFIC OCCUPATIONAL HEALTH**...*CLINICS*
5 **ACME HANDYMAN SVC**...*HANDYMAN SERVICES*
5 **ADGRAD INC**...*NONCLASSIFIED ESTABLISHMENTS*
5 **GOLDEN GATE BOLT & SUPPLY CO**...*FASTENERS-INDUSTRIAL (WHLS)*
5 **J NAVARRO**...*RESIDENTIAL*
5 **KUSTOM CULTURE CYCLES**...*MOTORCYCLES & MOTOR SCOOTERS-ACCESSORIES*
5 **MARBLE WEST**...*STONE-NATURAL*
5 **METRO COURIER SYSTEMS**...*COURIER SERVICES*
5 **SAN-MARIN CONSTRUCTION INC**...*BUILDING CONTRACTORS*
6 **ANNUZZI HEATING & COOLING**...*HEATING EQUIPMENT & SYSTEMS (WHLS)*
6 **FERN ELECTRIC & CONTROL CO**...*ELECTRIC CONTRACTORS*
6 **FINISH MASTER**...*AUTOMOBILE BODY SHOP EQUIP/SUPLS (WHLS)*
6 **FITZGERALD ELECTRO-MECHANICAL**...*BANK EQUIPMENT & SUPPLIES (WHLS)*
6 **LIFT PARTS UNLIMITED**...*MATERIAL HANDLING EQUIPMENT (WHLS)*
6 **LILLIAN MIZZARO LTD**...*FURNITURE-DEALERS-RETAIL*
6 **RESTORATION 911**...*CARPET & RUG CLEANERS*
6 **RYKER AMUSEMENTS**...*AMUSEMENT DEVICES*
7 **LITTLE SAIGON**...*GROCERS-RETAIL*
20 **ANDREW CHEKENE ENTERPRISES**...*GENERAL CONTRACTORS*
20 **BEALE PROPERTIES**...*REAL ESTATE*
20 **GONZALEZ CONSTRUCTION & GEN**...*BUILDING CONTRACTORS*
20 **HEAT TRANSFER EQUIPMENT CO**...*BOILERS-NEW & USED (WHLS)*
20 **INFORMATION IMAGING CORP**...*PRINTER CARTRIDGES (WHLS)*
20 **LITHOMANIA INC**...*PRINTING BROKERS (MFRS)*
20 **MILT'S SIGN SVC**...*SIGNS (MFRS)*
20 **RIMARDEN LLC**...*RESTAURANTS*
20 **SHEPHERD LITHOGRAPH**...*PRINTERS (MFRS)*
24 **SEIDENFELD, MARC**...*ATTORNEYS*
26 **ZARC RECYCLING**...*RECYCLING CENTERS (WHLS)*
32 **S & M PELLETTE**...*RESIDENTIAL*
34 **A1 NATIONWIDE LIMO SVC**...*LIMOUSINE SERVICE*
34 **NATIONWIDE GROUND TRNSPRTN**...*LIMOUSINE SERVICE*
34 **NATIONWIDE LIVERY SVC**...*SERVICES NEC*
35 **BERTETTA TANKLINES**...*TANK TRUCK SERVICE*
35 **JUAN GODINEZ**...*RESIDENTIAL*
35 **OLYMPIAN**...*CONVENIENCE STORES*

2003 N CANAL ST

SOURCE: DIGITAL BUSINESS DIRECTORY

91 total records. Part 1 of 2

338 **BRADY AIR CONDITIONING SVC**
338 **CLICKAPPRAISER COM**...*LEGAL AND TAX SERVICES*
338 **CONNECTION**...*TELEPHONE AND TELEGRAPHIC EQUIPMENT*
338 **CONTINENTAL GLASS CO**
338 **EDISON DISTRIBUTION CO**
338 **EVERGREEN CP USA**...*VIDEO AND AUDIO EQUIPMENT*
338 **GERMANIA PRINTING MACHINERY**
338 **GML CONSTRUCTION**
338 **GOLDEN GATE DENTAL SUPPLY INC**
338 **JAMES CACCIA PLUMBING**...*TANK REPAIR AND CLEANING SERVICES*
338 **LARRATT BROTHERS PLUMBING**
338 **MONTECH**...*BANNERS, FLAGS, DECALS, AND POSTERS*
338 **OCEAN PAINTING**...*RESIDENTIAL PAINTING*
338 **PRESTIGE LENS LAB**
338 **PRESTIGE OPTICS**
338 **PROJECT PRIDE**
338 **SOUTH CITY GLASS**
338 **SOUTH CITY REFRIGERATION & AC**
338 **WESTERN PAINTING CO**...*RESIDENTIAL PAINTING*
338 **ZONE 4 POWER INC**...*ELECTRIC POWER SYSTEMS CONTRACTORS*
360 **HOWLETT TRUCKING CO INC**
428 **C J HOLDINGS**...*INVESTORS, NEC, NEC*
428 **JAPAN PARTS SUPPLY USA**...*VIDEO AND AUDIO EQUIPMENT*
428 **JOE MEYER**...*RESIDENTIAL*
430 **BAY SIDE PRINTED PRODUCTS**...*PROMOTIONAL PRINTING, LITHOGRAPHIC*
430 **BAYSIDE BUSINESS FORMS**
430 **CHUN'S ENTERPRISES**...*MEN'S AND BOYS' ROBES, NIGHTWEAR, AND UNDERGARMENTS*
430 **EASE LABORATORIES**...*BIOLOGICAL RESEARCH*
430 **EDFUSA INC**
430 **FEHR BROS INDUSTRIES INC**...*FEATHERS AND FEATHER PRODUCTS*
430 **GAZER CRYSTALS**...*VIDEO AND AUDIO EQUIPMENT*
430 **H R WELDING & FABRICATION INC**...*EXTERIOR CLEANING, INCLUDING SANDBLASTING*
430 **MARQUE FOODS INTL**...*BEAUTY SALON AND BARBER SHOP EQUIPMENT AND SUPPLIES*
430 **MEDCHEM CORP**
430 **NPIIX CORP**
430 **P C SCHAFFER CO**...*MINING MACHINERY AND EQUIPMENT, EXCEPT PETROLEUM*
430 **ROBERTO BARAHONA CO**...*FACTORY FURNITURE AND FIXTURES*
430 **TAI NAM YANG FURNITURE CO**
430 **TRAKWORX RECORDING & MASTERING**
430 **WEATHER MASTERS INC**
430 **WEATHER MASTERS MECHANICAL INC**
432 **ANCONA SYSTEMS INC**...*BUSINESS SERVICES, NEC, NEC*
432 **D M ENTERPRISES**
432 **GOLDEN WEST VENDING INC**...*FOOD VENDING MACHINES*
432 **IDEAL RESTORATION INC**
432 **LUNARDI'S SUPERMARKETS INC**
432 **MAGIC SHOP**
432 **O'REILLY & FAINA**
432 **PACIFIC SCAFFOLD CO**...*VARNISHES*
432 **REG TRADING CO**...*BEVERAGES, EXCEPT COFFEE AND TEA*
432 **ROC-LUN INTL**...*VIDEO AND AUDIO EQUIPMENT*
432 **SEN'S ANTIQUES INC**...*ANTIQUES*
432 **SPITERI'S HARDWOOD FLOOR CO**
432 **TAJ IMPORTING CO**...*TOYS AND GAMES*
432 **TOTAL MEDIA GROUP**...*PERSONNEL SERVICES, MOTION PICTURE PRODUCTION*
432 **TOTAL VIDEO CO**
434 **ALPHA WEST INC**...*VIDEO AND AUDIO EQUIPMENT*
434 **B 2 TRANSPORTATION INC**
434 **BAY CITY TRUCKING CO**
434 **CALIFORNIA ENVIRONMENTAL ENGRS**
434 **CEECON**
434 **COFFEE CRITIC**...*BEVERAGES, EXCEPT COFFEE AND TEA*
434 **CURRIE'S AUTOMOTIVE REPAIR INC**...*ENGINE REPAIR*
434 **G T CONSTRUCTION CO**
434 **K & L TRUCKING**
434 **KUO FENG TOURS**

2003 N CANAL ST

SOURCE: DIGITAL BUSINESS DIRECTORY

Part 2 of 2

434 **M P MOUNTANOS INC**...*VIDEO AND AUDIO EQUIPMENT*
434 **MASTER GRINDING**...*MACHINE AND OTHER JOB SHOP WORK*
434 **S F ENGINE RE-MFG CO**...*MOTOR VEHICLE ENGINES AND PARTS*
434 **SAMPAC ENTERPRISES**...*VIDEO AND AUDIO EQUIPMENT*
434 **TRANSUNION GROUP**
434 **TRIPLE LEAF TEA INC**
434 **VIAMCO INC**
434 **VINCENT TRADINGI NTL INC**
436 **AAA BUSINESS MACHINES INC**...*TYPEWRITER AND DICTATION EQUIPMENT*
436 **ACCURATE SYSTEMS**...*HYDRONIC CONTROLS*
436 **ACE TRANSPORTATION SYSTEMS**...*VIDEO AND AUDIO EQUIPMENT*
436 **AIR CARGO EXPEDITERS INC**
436 **ALL LAUNDRY LEASING**
436 **BRISBANE PRINTING**...*PROMOTIONAL PRINTING, LITHOGRAPHIC*
436 **CJP MECHANICAL**
436 **D C DESIGNZ**
436 **FREED TELLER & FREED**...*DRIED OR CANNED FOODS*
436 **PATCH SHEET METAL WORKS**
436 **S P TERI INC**
436 **S R TRADING INC**...*TELEPHONE AND TELEGRAPHIC EQUIPMENT*
436 **SAN BRUNO SHEET METAL & HTG**...*SPRINKLER CONTRACTORS*
436 **STERLING GRAPHICS**
436 **TEA ESTATES LTD**
436 **VSHIP4U.COM**
440 **ARAMARK UNIFORM SVC**

2003 RAILROAD AVE

SOURCE: DIGITAL BUSINESS DIRECTORY

306 **DOMINGUEZ ASSOCIATES**
306 **RDP EXPRESS**
310 **JESUS MARTINEZ**...*RESIDENTIAL*
318 **JOHN WITTMERS**...*RESIDENTIAL*
324 **ALVARO CRUZ**...*RESIDENTIAL*
332 **ERICA PINTO**...*RESIDENTIAL*
332 **P CUAPIO**...*RESIDENTIAL*
334 **ANA M MARTINEZ**...*RESIDENTIAL*
334 **FELISA JOAQUIN**...*RESIDENTIAL*
334 **MANUEL & MARIA FLORES**...*RESIDENTIAL*
338 **MAURICIO CHISPAN**...*RESIDENTIAL*
350 **A F FITZSIMMONS**...*RESIDENTIAL*
360 **ULRIC LONSTON**...*RESIDENTIAL*
406 **RAY SVANOSIO**...*RESIDENTIAL*
420 **MANUEL RODRIQUEZ**...*RESIDENTIAL*
420 **MARTIN LOPEZ**...*RESIDENTIAL*
426 **TEODORA SOLOZCANO**...*RESIDENTIAL*
428 **RAMON RAMOS**...*RESIDENTIAL*
432 **EIRBETO FLORES**...*RESIDENTIAL*
436 **JOSE LEMUS**...*RESIDENTIAL*
436 **MONICA A MOODY**...*RESIDENTIAL*
436 **RIGOBERTO ESTRADA**...*RESIDENTIAL*
444 **ALVARO QUEZADA**...*RESIDENTIAL*
454 **NAOMI TAMURA**...*RESIDENTIAL*
454 **TIMOTHY HILL**...*RESIDENTIAL*
464 **JOSE C RODRIGUEZ**...*RESIDENTIAL*
464 **JUAN P GOMEZ**...*RESIDENTIAL*
466 **G SANDOVAL**...*RESIDENTIAL*
472 **JOSEPH TESTO**...*RESIDENTIAL*
499 **SOUTH CITY LUMBER & SUPPLY CO**

2003 S LINDEN AVE

SOURCE: DIGITAL BUSINESS DIRECTORY

0	HILLSIDE CAR WASH
1	ARCHITECTURAL PRODUCTS OF CA...*FIREARMS AND AMMUNITION, EXCEPT SPORTING*
1	YAMAS CONTROLS INC
2	CARNICERIA TEPA
3	ACTION THERAPEUTICS...*PSYCHIATRISTS AND PSYCHOANALYSTS*
3	LCA
3	PACIFIC OCCUPATIONAL HEALTH...*PSYCHIATRISTS AND PSYCHOANALYSTS*
5	GOLDEN GATE BOLT & SUPPLY CO
5	MARBLE WEST...*AGRICULTURAL EQUIPMENT REPAIR SERVICES*
5	NOB HILL GRAPHICS & PRINTING...*PROMOTIONAL PRINTING, LITHOGRAPHIC*
5	NOB HILL PIZZA
5	PARTY SERVICES
5	SAMI TOTAH...*RESIDENTIAL*
5	SAN-MARIN CONSTRUCTION INC
5	TEMPCO BUILDERS INC
5	TEMPCO DISASTER SVC INC
6	ALBIS INC
6	BOYETT CONSTRUCTION
6	CALIFORNIA HOME FURNISHINGS
6	FERN ELECTRIC & CONTROL CO...*ELECTRIC POWER SYSTEMS CONTRACTORS*
6	FINISHMASTER
6	FITZGERALD ELECTRO-MECHANICAL...*BUSINESS SERVICES, NEC, NEC*
6	LIFT PARTS UNLIMITED
6	LILLIAN MIZZARO LTD
6	RAPIDPRINT TIME STAMP CO
6	RYKER AMUSEMENTS...*MUSIC MACHINES*
6	SDS SEAPOOT GROUP...*MISCELLANEOUS RETAIL STORES, NEC, NEC*
7	STELLA'S CAFE
20	AMERICAN TECHNOLOGIES NETWORK
20	ART REAL...*PROMOTIONAL PRINTING, LITHOGRAPHIC*
20	CITY MECHANICAL INC
20	GIANNINI GLASS INC
20	HEAT TRANSFER EQUIPMENT CO
20	INFORMATION IMAGING CORP...*POSTER AND ART PAPERS*
20	LITHOMANIA INC...*ATLAS AND MAP PRINTING, LITHOGRAPHIC*
20	MILT'S SIGN SVC
20	MOHR MICROFILM CORP
20	NOTARO STEEL RULE DIE CO
20	SHEPHERD LITHOGRAPH...*PROMOTIONAL PRINTING, LITHOGRAPHIC*
33	AUTOBAHN SPECIALTIES LTD
35	ACCUTITE ENVIRONMENTAL ENGRNG
35	ACCUTITE-TEC
35	PAPA BEAR
35	SOUTH LINDEN OLYMPIAN
35	TECHNOLOGY ENGINEERING CONSTR

2001 N CANAL ST

SOURCE: HAINES

93 total records. Part 1 of 2

338	ALLIED BAKERY SYSTEMS
338	BELLINA DISTRIBUTING BRADY AIR
338	BUILDING
338	CACCIA JAMES PLUMBING
338	CLEANTECH MACHINERY CO
338	CONDITIONING SERVICE
338	CONNECTION THE
338	EDISON DISTRIBUTION CO
338	EVERGREEN CP USA
338	G M L CONSTRUCTION
338	GERMANIA PRINTING MACHINERY
338	GIOGRPHICS THERMOGRAPHY
338	GOLDEN GT DENTAL SUPPLY INC
338	LARRATT BROS PLUMBING
338	PRESTIGE OPTICS
338	PROJECT PRIDE
338	SOUTH CITY REFRIG & AC INC
338	SOUTH CITY REFRIG & AIR CND INC
338	TANDEM ELECTRIC CORP
338	WESTRN PAINTING CO
340	XXXX
360	XXXX
400	XXXX
428	JAPAN PARTS SUPPLY USA LTD
430	E D F USA INC
430	BARAHONA ROBERTO
430	BAYSIDE PRINTED PRODUCTS
430	BUILDING
430	CHUN'S ENTERPRISES
430	D J INTERTRADE CORP
430	EASE LABORATORIES
430	FEHR BROS INDUSTRIES INC
430	GAZER CRYSTALS
430	H R WELDING & FABRICATION INC
430	MEDCHEM CORP
430	NELSON & ASSOCIATES
430	SECURITY HARDWARE INC
430	T R A K W O R X RCRDNG & MSTANG
430	TAI NAM YANG FURNITURE CO
430	U T FREIGHT SERVICE
430	WEATHER MASTERS
432	A TOTAL VIDEO CO
432	BUILDING
432	CLASSIFIED RECORDS
432	D M ENTERPRISES
432	GOLDEN WEST VENDING INC
432	IDEAL RESTORATION INC
432	O'REILLY AND FAINA
432	PAC SCAFFOLD CO
432	POLAR & POLE INC
432	PROMEDIA
432	REG TRADING CO
432	ROC - LUN INTERNATIONAL
432	ROC LUN INTERNATL
432	SEN'S ANTIQUES INC
432	SPITERI'S HARDWOOD FLOOR CO
432	TRADE WINDS INTERNATIONAL
434	ALPHA WEST BLDG SPECIALTIES
434	BAY CITY TRUCKING CO
434	BUILDING
434	C E E C O N
434	CA ENVIRONMENTAL ENGINEERS
434	CURRIE'S AUTOMTV RPR SERV INC
434	G T CONSTRUCTION CO
434	JIE DA INTERNATIONAL INC
434	KUO FENG CORP
434	ROCKET EXPRESS TRUCKING
434	SAMPAC ENTERPRISES
434	TRIPLE LEAF TEA INC

2001 N CANAL ST

SOURCE: HAINES

Part 2 of 2

434	VIAMCO INC
434	VICENT T INTERNATIONAL INC
434	VINCENT TRADING CO
436	A A A BUSINESS MACHINES INC
436	A C E TRANSPORTATION SYSTEMS
436	AIR CARGO EXPEDITERS INC
436	ASIATEX INTERNATIONAL
436	BRISBANE PRINTING
436	BUILDING
436	BUSY BEA ANSWERING SERVICE
436	BUSY BEA ANSWRG SRV
436	C J P MECHANICAL
436	D C DESIGNZ
436	FOUR STAR LITHO
436	G & R VENDING
436	GRANT'S DELIVERY
436	LAB ENTERPRISES INC
436	PATCH SHEET METAL WORKS
436	S P TERI INC
436	S R TRADING INC
436	SANBRNO SHEET MTL HTG & AC INC
436	STERLING GRAPHICS
440	ARAMARK UNIFORM SERVICES
550	SSF CTY MNTNC

2001 RAILROAD AVE

SOURCE: HAINES

304	XXXX
306	AL'S GUN MARKET
306	DOMINGUEZ ASSOCIATES
306	EVENTS AND MORE
306	INKJET KING
306	R D P EXPRESS
310	MARTINEZ BEATRIZ
310	SHANKAR KARAM
312	MELLIZA ANTHONY
316	CHAND VIJAY
318	WITTMERS JOHN
324	BRAVO GLORIA
324	CRUZ ALVARO
326	XXXX
328	GUZMAN FRANCISCO
332	BRONSTEIN CELIA
332	DELGADILLO LAURO
334	BRONSTEIN CELIA
334	GALINDO ANGEL
334	LEMES WILLIAM
338	CHISPAN MAURICIO
338	PETROFF KATHENNE
340	PETROFF KATHERINE
341	XXXX
342	BERCHIELLIF
344	VASQUEZ ESTEBAN
346	MORONEY JOHN
348	FLORES MANUEL
348	TONELLI LUCIANO
350	TONELLI GIUSEPPE
360	LONSTON UINC
404	ARRIAGA JOSE LUIS
406	MEJIA ISAAC
408	XXXX
410	HERNANDEZ LUCILLE
410	MARTINEZ CARRANZA INES
420	DURAN JOSE
420	RAMIREZ MARIA J
422	FUENTES GERARD
426	SOLOZCANO TEODORA
428	BARAJAS FRANCISCO
430	MADRONA REYNALDO
430	MENDEZ SANDRA
432	SILVA ANDRES
434	BUENROSTRO MARGARITA
436	MULTI TENANT RESIDENTIAL
438	SUAREZ MAURICIO
440	GILL JOHN
440	LAROSA ORLANDO
442	GUZMAN JAME
444	QUEZADA WALTER
446	ARNOLD JONATHAN
446	GOMES WAYNE
448	HANACEK THOMAS
450	HANACEK THOMAS
452	XXXX
454	WON HANSON
458	MING DELLA
460	XXXXX
462	LUM RICHARD
464	GIL MARIA
466	FERNANDEZ GEORGINA
472	MULTI TENANT RESIDENTIAL
474	PRASAD HEMANT
475	BACON JOHN
505	CA CANVAS

2001 S LINDEN AVE

SOURCE: HAINES

1	A P C WORLD FREIGHT SERVICES
1	ARCHITCTRL PRODUCTS OF CA
1	BARBERCOLMAN CO ENVRN CONTROL
1	EAGLE CARGO CONSOLIDATORS
1	YAMAS CONTROLS INC
1	YAMAS ELLIA
1	YAMAS GJ CO INC
3	ACTION THERAPEUTICS
3	L C A
3	PAC OCCUPATIONAL HEALTH CLINIC
3	PAC OCCUPATIONAL HEALTH CLINIC
5	GOLDEN GT BOLT & SUPPLY CO
5	O'ROURKE ALLAN & FONG
5	SAN - MARIN CONSTRUCTION INC
5	SANMARIN CONSTRUCTION INC
5	TEMPCO BUILDEFS INC
5	TEMPCO DISASTER SERVICES INC
5	YAMAS JAMES
6	ALBIS INC
6	BOYETT CONSTRUCTION
6	CA HOME FURNISHINGS
6	DEVENCENZI EUGENE
6	FERN ELECTRIC & CONTROL INC
6	FINISHMASTER
6	FITZGERALD - ELECTRO MECH CO
6	LILLIAN MIZZARO LTD
6	RAPIDPRINT TIME STAMP CO
6	RYKER AMUSEMENTS
7	PRAXAIR DISTRIBUTION
20	CITY MECHANICAL INC
20	GIANNINI GLASS INC
20	INFO IMAGING CORP
20	LITHOMANIA INC
20	MILT'S SIGN SERVICE
20	MOHA MICROFILM CORPORATION
20	NOTARO STEEL RULE DIE CO
27	XXXX
34	LOPEZ HUMBERO
34	MILARDI'S AUTO BODY
34	MONTECINO MAINTENANCE
34	RIZO'S BODY SHOP
34	ROZIO'S BODY SHOP
35	ACCUTITE ENVIRONMENTAL ENGRG
35	GODINEZ JUAN
35	OLYMPIAN SPECIALTY FUELS
35	TEHCNOLOGY ENGRG CONSTR INC
36	XXXX

1996 N CANAL ST

SOURCE: HAINES

135 total records. Part 1 of 2

304	XXXX
306	DOMINGUEZ ASSOCTS
310	MARTINEZ JESUS
316	PEREZ FERNANDO
318	WITTMERS JOHN
324	RENTERIA FAUSTINO
324	RODRIGUEZ APOLONIO
326	XXXX
328	GUZMAN FRANCISCO
334	FLORES MANUEL
334	FLORES MARIA
334	MARTINEZ ANA M
338	ADEPT SYSTEM
338	BRADY AC SERVICE
338	BUILDING
338	CELILLO ELECTRC INC
338	CHISPAN MAURICIO
338	CLEANTECH MCHNRY CO
338	CONNECTION THE
338	EVERGREEN CP USA
338	G M L CONSTRUCTION
338	GIOGRAPHICS THMGRPH
338	GOLDEN GT DENTL SPL
338	HALCYON PACIFIC
338	HOLISTIC HORIZONS
338	INST OF TRICHOLOGY
338	J C KITCHEN
338	K & B MECHANICAL INC
338	LARRATT BROS PLMBG
338	NAPS TRADING INTL
338	PATCH SHT MTL WRKS
338	PERRYS AUTO RADIO
338	SOUTH CTY REFRIG & AC
338	TANDEM ELECTRC CORP
338	TRIINST OF TACHLGY
340	XXXX
341	XXXX
344	XXXX
348	XXXX
350	FITZSIMMONS A F
350	SCHORNSTEIN THOS
360	LONSTON ULRIC
360	XXXX
400	XXXX
402	XXXX
404	CROSS CITY EXPRESS
404	GUINEE DENNIS
404	XXXX
406	SVANOSIO RAY
406	XXXX
408	XXXX
410	XXXX
416	XXXX
428	EL CAMINO CHRTR LNS
428	M L AUTOMOTIVE
428	MEYER JOE
428	TRAVEL EXPERIENCE
430	BAYSIDE BUSNS FORMS
430	BUILDING
430	CHESSMEN ENTPRS
430	CHUNS ENTERPRISES
430	H R MNTNC SERV
430	HAREDDA USA INC
430	HEARTS DESIRE
430	HR WLDG & FBRCTN INC
430	J & W WOOD PRODUCTS
430	KEY ORIENT
430	NELSON & ASSOCIATES
430	OCEANA ASSOCTS INC

1996 N CANAL ST

SOURCE: HAINES

Part 2 of 2

430	SECURITY HDWR INC
430	SILVER ARROW INTL
430	SOLONICS INC
430	TAI NAM YANG FURN
430	WICE AIR FREIGHT
430	WICE MARINE TRNSP
432	A TOTAL VIDEO CO
432	ARTE FLORUM
432	BUILDING
432	BURGESS BRADSTREET
432	C B & A BRDL OUTLT
432	C B & A INC
432	DM ENTERPRISES
432	E FAWN & ASSOCIATES
432	FLANNERY CHAST AIA
432	FLANNERY GRP
432	FLEMING ALAN
432	GOLDEN WEST VENDING
432	IDEAL CARPET CLNG
432	IDEAL RSTRTN & CLNG
432	MAGIC SH RCRDG STDO
432	NEGHERBON F BRKR
432	OREILLYFAINA
432	PAC SCAFFOLD CO
432	REG TRADING CO
432	ROC LUN INTERNATL
432	SANCHEZ HARVEY L
432	SENS ANTIQUES INC
432	SPITERIS HRDWD FLR
432	SPRANG HEIDRUN
432	TECHNICAL GRPHCS CO
432	TOTAL VIDEO CO
432	TRADE WNDS INTL
432	WIPSON DALE CE
432	YONCHENKO COMMNCTN
434	ALPHA INFINITY INC
434	ALPHA WEST BLDG
434	BUILDING
434	CURRIES AUTMTV RPR
434	FOUR STAR LITHO
434	G T CONSTRUCTION CO
434	JINLINK USA INC
434	SAMPAC ENTERPRISES
434	TRI WIZ
434	VIAMCO INC
434	VINCENT TRADING CO
434	CALAMPEX
436	AAA BUS MCHNS INC
436	ACE TRANSPRTN SYS
436	BRISBANE PRINTING
436	BUILDING
436	BUSY BEA ANSWRG SRV
436	BUSY BEA ANSWRG SY
436	CAVALIERI BASIL
436	G & R VENDING
436	GRANTS DELIVERY
436	LAB ENTERPRISES INC
436	LS DISTRIBUTORS
436	S & TS TRUE GLS & WNDW
436	S P TERI INC
436	S R TRADING INC
436	SANBRNO SHT MTL & HTG
436	SERVICE INDSTRL SPL
436	SPECIALTY MLNG INC
436	STERLING GRAPHICS
440	ARAMARK UNIFORM SRV

1996 RAILROAD AVE

SOURCE: HAINES

416	XXXX
420	LOPEZ MARTIN
422	XXXX
426	SOLOZCANO TEODORA
428	XXXX
430	MONTANO JOSE LUIS
432	FLORES EIRBETO
434	XXXX
436	ESTRADA RIGOBERTO
436	GALINDO PASCUAL
436	LEMUS JOSE
436	MOODY MONICA A
438	XXXX
440	XXXX
442	XXXX
444	QUEZADA ALVARO
448	XXXX
452	XXXX
454	SALINAS L
454	SIGALA JESUS
458	XXXX
460	XXXX
462	GODINEZ AURORA
464	XXXX
466	SANDOVAL G
472	TESTO JOS C
474	RAMOS RUBEN
499	XXXX
505	CA CNVS DSGNMFG

1996 S LINDEN AVE

SOURCE: HAINES

1	BARBERCOLMAN CO
1	YAMAS CONTROLS INC
1	YAMAS G J CO INC
3	ACTION THERAPEUTICS
3	PAC OCCUPATNL HLHT
5	CATERERS CLUB
5	GOLDEN GT BOLT & SPLY
5	MARBLE WEST
5	TOTAH SAML
5	UME TOURS
6	ALBIS INC
6	BOYETT CONSTRUCTION
6	CA HOME FURNISHINGS
6	DEVENCENZI EUGENE
6	FERN ELECTRC & CONTRL
6	FITZGERALD ELECTRO
6	LIFT PARTS UNLTD
6	LILLIAN MIZZARO LTD
6	MELODY PAINT CO
6	RAPIDPRINT TME STMP
7	ALICIAS MARKET
7	ALTAIR GASES & EQUIP
7	XXXX
12	XXXX
16	GONZALEZ ANTHONY
16	GONZALEZ MELINDA
20	2 CHRISTIAN DORIS INC
20	EMERALD PLUMBING
20	GIANNINI GLASS INC
20	GLOBAL SUN INTL LTD
20	HEAT TRNSFR EQUIP
20	KERRY PLASTERING
20	LITHOMANIA INC
20	MILTS SIGN SERVICE
20	MOHR MICROFILM CORP
20	PAC SCIENCES CORP
20	RESIDENTIAL HOWR
20	SHEPHERD LITHOGRAPH
22	XXXX
24	XXXX
26	HELENS AUTO BTFCTN
27	XXXX
29	XXXX
34	UNITD PLATING INC
35	ACCUTITE ENVRN
35	OLYMPIC SPCLTY FLS
35	XXXX
36	SPECIALTY FRNTR SHP
39	CARLS GARAGE GAUGE
39	XXXX

1991 N CANAL ST

SOURCE: HAINES

338	APPLIED CONSULTANTS
338	BUILDING
338	CELILLO ELECTRC INC
338	EVERGREEN CP USA
338	FAYDA CO
338	GIOGRAPHICS THERM
338	GOLDEN GT DENTL SPL
338	GOLDMAN MECH CONTR
338	J C KITCHEN
338	K & B MECHANICAL INC
338	KINEL OF CA INC
338	M & M ELECTRONICS CO
338	PERRYS AUTO RDO APR
338	SOUTH CTY REFRIG
338	STANDRD SILKWRS INC
338	SUNSET FCTY SRV INC
338	TANDEM ELECTRC CORP
338	TRI INST TRICHOLOGY
338	UNITD AUDIO CENTER
340	COMMTEK ELECTRIC
400	VERNAZZA LAWRENCE E
400	W P R TOWNG & ATO RPR
402	XXXX
404	CROSS CITY EXPRESS
406	XXXX
428	CALDEC
428	EL CAMINO CHATR LNS
428	EL CAMINO CHRTR LNS
430	BAYSIDE BUSNS FORMS
430	BUILDING
430	CHUNS ENTERPRISES
430	H R MAINTENANCE SRV
430	H R WELDING & MNTNC
430	HAREDDA USA INC
430	HIPHANG ENTPRS LTD
430	J & W WOOD PRODUCTS
430	LIU FU CO INC
430	NELSON & ASSOCIATES
430	SECURITY HARDWARE
430	SILVER ARROW INTL
430	SOLONICS INC
430	TAI NAM YANG FRNTR
430	WESTERM VAULT SCRTY
430	WICE AIR FREIGHT
430	WICE MARINE TRANS

1991 RAILROAD AVE

SOURCE: HAINES

304	XXXX
306	DOMINGUEZ ASSOCIATE
306	DOMINGUEZ ASSOCTS
306	RESCINO CONSTR CO
310	XXXX
316	XXXX
318	WITTMERS JOHN
324	RECINOS M J
326	XXXX
328	GUZMAN FRANCISCO
332	RUBO S
334	JARQUIN MARLON
334	RAMOS JOEL
338	AVILA JESUS
341	XXXX
344	XXXX
348	XXXX
350	FITZSIMMONS A F
350	SCHORNSTEIN THOS
356	LYNCH RICHARD
360	LONSTON ULRIC
404	TAMBINI LOUIS
406	SVANOSIO RAY
408	XXXX
410	XXXX
416	XXXX
420	SALCIDO FRANK
420	SALCIDO HELEN
422	XXXX
426	SOLOZCANO TEODORA
428	XXXX
430	SANTOS ALVARO CRUZ
432	FLORES EIRBETO
432	ORTIZ JOSE
434	XXXX
436	MULTI TENANT RESIDENTIAL
440	XXXX
442	BACHLE F
444	QUEZADA ALVARO
448	XXXX
452	XXXX
454	RASDEUSCHEK RICKY
458	XXXX
460	XXXX
462	MULTI TENANT RESIDENTIAL
464	XXXX
466	SANDOVAL G
472	TESTO JOS C
474	GALBAN JUAN
474	GALVAN LUPE
499	SOUTH CITY LMBR & SPL
507	CENTER LINE FRM RPR

1991 S LINDEN AVE

SOURCE: HAINES

1	BARBER COLEMAN CO
1	YAMAS G J CO INC
3	BACK MANAGEMENT CTR
3	CENTER OCCPTNL HLTH
3	INJURY MNG GRP INC
3	PAC OCCUPTNL CLINIC
3	PHYSICAL THERAPEUTC
3	SITCOM INC
5	CAL WEST DRPRY & INTR
5	PREMIER LIMO INC
5	TOTAH SAML
5	YAMAS CONSTR CO
6	ALBIS INC
6	ANDERSON WHOLESALE
6	ANTHANE INC
6	FERN ELECTRC & CONTRL
6	FITZGERALD ELC MECH
6	LIFT PARTS UNLTD
6	LILLIAN MIZZARO LTD
6	MELODY PAINT CO
6	MUSTANG FACTORY
6	RAPIDPRINT TME STMP
6	WUNDA WEVE CAPT CO
7	ALICIAS MARKET
7	LINDE DIV
7	UNION CARBIDE GASES
7	XXXX
12	XXXX
20	HEAT TRANSFER EQUIP
22	XXXX
24	LINDEN SYSTEMS
26	BAY AR CONTRACTORS
27	BASAPCO INC
27	XXXX
29	XXXX
33	MAHARAJ AUTO INC
34	UNITD PLATING INC
35	A R C CONSTRUCTION
35	ACCUTITE TANK TSTNG
35	OLYMPIC SPCLTY FUEL
36	SPECIALTY FANTA SH
39	B & J BODY SHOP

1987 N CANAL ST

SOURCE: HAINES

338	XXXX
400	HOWLETT TRUCKING CO
402	XXXX
404	CROSS CITY EXPRESS
406	XXXX
428	CALDEC
428	EL CAMINO CHATRLNS (A)
428	ELCAMINO CHARTR LNS
428	JOHN WATTERSON CO

1987 RAILROAD AVE

SOURCE: HAINES

304	XXXX
306	DOMINGUEZ ASSOCTES
306	DOMINGUEZ ASSOCTS
310	XXXX
312	ZARO ANTONIO
316	XXXX
318	WITTMERS JOHN
324	BONILLA E
326	XXXX
328	GUZMAN FRANCISCO
332	BUENAS HERNAN
334	MARTINEZ CARMEN
338	XXXX
340	SANTOS ALVARO CRUZ
341	XXXX
344	XXXX
346	XXXX
348	XXXX
350	FITZSIMMONS A F
350	SCHORNSTEIN THOS
356	XXXX
360	LONSTON ULRIC
404	TAMBINI LOUIS
406	SVANOSIO RAY
408	XXXX
410	XXXX
416	XXXX
420	OLVERA BETTY B
422	XXXX
426	SOLOZCANO TEODORA
428	XXXX
430	XXXX
432	ORTIZ JOSE
434	XXXX
436	MOODY MONICA A
438	KELU CHANDRA
440	LIPMAN STEVE
440	PHELAN KEVIN
442	CATTANEO LENA D
444	QUEZADA ALVARO
448	XXXX
450	VARGAS ANNA MARIE
452	XXXX
454	RASDEUSCHEK RICKY
458	XXXX
460	XXXX
462	MULTI TENANT RESIDENTIAL
464	XXXX
466	SANDOVAL G
472	TESTO JOS C
474	CHAVEZ RAMON
474	ROCHA MARIA
505	KIRCHS TRUCK REPAIR

1987 S LINDEN AVE

SOURCE: HAINES

1	BARBER COLMAN CO
1	YAMAS G J CO INC
3	BACK MANAGEMENT CTR
3	CENTER OCCPTNL HLTH
3	FONTANA B & SONS INC (A)
3	HSQ TECHNOLOGY (A)
3	PHYSICAL THERAPEUTC
5	ACADEMY TENT & CANVAS
5	MELODY PAINT CO
5	TOTAH SAMI
5	YAMAS CONSTR CO
6	XXXX
7	ALICIAS MARKET
7	LINDE DIV
7	UNION CARBIDE CORP
7	UNION CARBIDE LINDE
12	XXXX
14	TUFONO CHRISTINA
20	HEAT TRANSFER EQUIP
20	LERA GLASS
20	RENTAL CITY
20	RYDER TRUCK RENTAL
20	SHELL TRAILER RNTL
22	XXXX
24	LINDEN SYSTEMS
26	XXXX
27	BASAPCO INC
27	BATTERY SALES CO
29	XXXX
34	UNITD PLATING INC
35	ACCUTITE TANK TSTG
35	GULF TRANSPORTATION
35	OLYMPIAN OIL
35	OLYMPIAN OIL CO
35	PAPA BEAR STORE 2
35	PRIETO L T
36	SPECIALTY FURNTR SH
39	ARCO EMILIO A JR

1982 N CANAL ST

SOURCE: HAINES

332	CRESTWOOD LUMBER CO
338	FONTANA BASONS INC
400	XXXX
402	XXXX
404	CROSS CITY EXPRESS
406	XXXX
428	ELCAMINO CHARTERWYS
428	ELCAMINO CHARTR LNS
428	SHAUGNESSY ROOFING

1982 RAILROAD AVE

SOURCE: HAINES

304	XXXX
306	XXXX
310	XXXX
312	ZARO ANTONTO
318	WITTMERS JOHN
324	ARTAU C
326	XXXX
328	GUZMAN FRANCISCO
332	JARQUIN J DOMINGO
332	JIMENEZ JOSE O
332	RIVERA JOSE
334	RUANO JOHN E
338	XXXX
340	SANTOS CLARA
344	XXXX
346	XXXX
348	OLAZAR NESTOR
350	FITZSIMMONS A F
350	SCHORNSTEIN THOS
356	XXXX
360	LONSTON ULRIC
404	TAMBINI LOUIS
406	SVANOSIO RAY
408	XXXX
410	ELLIS DARLENE M
416	ALVAREZ JESUS
420	DURAN JOSE LUIS
422	XXXX
426	SOLOZCANO TEODORA
428	XXXX
430	XXXX
432	MULTI TENANT RESIDENTIAL
434	XXXX
436	GROFT PAUL
438	ORTIZ ROSE
440	MULLY GINA
442	CATTANEO LENA D
444	CAVANAUGH ANGELINA
444	WALLACE MICHAEL M
446	GRIJALVA DORA
448	XXXX
450	VARGAS ANNA MARIE
452	XXXX
454	APARTMENTS
454	MULTI TENANT RESIDENTIAL
458	XXXX
460	XXXX
462	GRAY ARLENE V
462	MERCADO ROJELIO G
464	SANDOVAL G
466	GARCIA MARIA A
466	MUSTARD ESPERANZA
472	TESTO JOS C
474	RYBACKI CAROL
505	KIRCHS TRUCK REPAIR
507	CENTER LINE FRM RPR

1982 S LINDEN AVE

SOURCE: HAINES

1	BARBERCOLMAN CO
1	WAGNER CONSTRUCTION
1	YAMAS CONSTRUCTION
1	YAMAS GJ CO FRESNO
1	YAMAS GJ CO INC
3	DOMINGUEZ ASSOCTS
3	H S O TECHNOLOGY (A)
5	XXXX
6	GOLD STAR BODY SHOP
7	ALICIAS MARKET
7	LINDE DIV
7	UNION CARBIDE CORP
12	XXXX
14	XXXX
20	CARLIN CO INC
20	HEAT TRANSFER EQUIP
20	JARTRAN TRUCK RNTL
20	LERA GLASS
20	RENTAL CITY
20	SHERRILL ENGINEERNG
22	XXXX
24	NATL SERVICE CORP
24	SEARS AUTHRZD PLMBR
27	BASAPCO INC
29	XXXX
34	UNITD PLATING INC
36	SPECIALTY FURNTR SH
39	CAUTION BARRICADE

1977 N CANAL ST

SOURCE: HAINES

332	CRESTWOOD LUMBER CO
338	FONTANA BESONS INC
400	JEE TRUCK & TRAILER
400	RENTCO DIVISION
402	BAY AR LIFT TRCK SV
404	XXXX
406	XXXX
428	A A PREZANT BGS CVR
428	A A PREZANT OFC SPL
428	AA PREZANT DISCOUNT
428	ELCAMINO CHARTERWYS
428	ELCAMINO CHRTR LNES
428	PREZANT PCKGNG PROT
428	PREZANT RUBBER BAND

1977 RAILROAD AVE

SOURCE: HAINES

304	XXXX
306	FLORES TOMAS
310	XXXX
312	ZARO ANTONIO
318	WITTMERS JOHN
324	XXXX
328	GUZMAN FRANCISCO
328	HERNANDEZ JORGE V (A)
332	FOSTER SALLY
334	MULTI TENANT RESIDENTIAL
338	SUMNER LEO F 2D
340	DIMITROV GEORGE M
340	PETROFF KATHERINE
344	ESERA SIOLOSEGA
346	XXXX
348	VENTURINI C
350	JOHNSON JOSEPH R
350	TONELLI JOSEPH
356	SMITH EMILY MRS
360	LONSTON ULRIC
404	TAMBINI LOUIS
406	SVANOSIO RAY
408	DIAZ SALVADOR
416	ALVAREZ JESUS
416	ROSALES GUADALUPE
420	ALCALA JOSE L
422	GARCIA CARMELA
422	ZENDEJAS ANTONIO
426	SOLORCANO TEODORA
428	XXXX
430	GUZMAN LEOPOLDO
432	COWEN J L
432	GUENETTE PHIL
434	SANDIFER HARRY
436	EBEJER VICTOR
436	MACINTYRE JAMES F
438	XXXX
442	CATTANEO LENA D
444	AGUAYO IGNACIO
444	HERNANDEZ ALFREDO (A)
446	COSTELLO JAMES
450	VARGAS RODRIGO
452	XXXX
454	MULTI TENANT RESIDENTIAL
458	MING DELLA
460	BELLONI W R
464	FERNANDEZ G
466	AREBALO SANTOS
466	SALCIDO PEDRO
472	TESTO JOSEPH C
474	PARRA DANIEL
505	KIRCHS TRUCK REPAIRS

1977 S LINDEN AVE

SOURCE: HAINES

1	BARBER COLMAN CO
1	WAGNER CONSTRUCTION
1	YAMAS CONSTRUCTION
1	YAMAS G J CO INC
3	CHAMBER OF COMMERCE
3	SOUTH SF CHMBR CMRC
3	SOUTH SF CITY PARK
5	SYLVANIA LIGHTNG SV
6	TWO STAR AUTO BODY
7	ALFREDOS MXCN IMPRT
7	LINDE DIV
7	UNION CARBIDE CORP
12	XXXX
20	GENERAL PRINTG INK
20	GENL PRINTG INK DIV
20	HEAT TRANSFER EQUIP
20	SUN CHEMICAL CORP
22	A ADVNCD MAIL DLVRY
24	BAYSHORE COTY CORNR
26	HERTZ TRUCK RENTAL
27	BASAPCO INC
27	BATTERY SALES CO
29	XXXX
34	B & H BUMPER REPAIR
34	UNITED PLATING WRKS
36	SPECIALTY FURNTR SH
39	CASTROL OIL DISTB

1975 N CANAL ST

SOURCE: HAINES

332	CRESTWOOD LUMBER CO
338	FONTANA BESONS INC
338	UNIVERSAL DEMOLITN
400	J & E TRUCK & TRAILER
402	BAY AREA LIFT TRUCK
402	RADOVICH JOS
404	XXXX
428	A A PREZANT BAGS
428	AA PREZANT DISCOUNT
428	ELCAMINO CHARTERWYS
428	ELCAMINO CHRTR LNES
428	PREZANT PCKGNG PROT
428	PREZANT RUBBER BAND

1975 RAILROAD AVE

SOURCE: HAINES

304	FLORES LORENZO
306	FLORES THOMAS
310	BARLETTANI A MRS
310	GATTI HENRY
312	ZARO ANTONIO
318	WITTMERS JOHN
324	XXXX
328	GUZMAN ANTONIA
328	GUZMAN FRANCISCO (A)
332	CHECCHI GABRIEL
332	TOFTING JANICE
334	MULTI TENANT RESIDENTIAL
338	SMITH TIMOTHY
340	DIMITROV GEO M
344	XXXX
346	KULAS VIOLA
348	VENTURINI C
350	TONELLI JOS
350	YOUNG ROBT G
356	SMITH EMILY MRS
360	JOHNSON JOS R
404	TAMBINI GIUSEPPE
406	SVANOSIO RAY
408	XXXX
420	CERNUCAN CHAS V
422	ZENDEDAS ANTONIO
426	SOLORCANO TEODORA
428	ROSTONI MARY
430	GUZMAN LEOPOLDO
432	MULTI TENANT RESIDENTIAL
436	MULTI TENANT RESIDENTIAL
438	MULY ANDREW JR
440	MADRID LUIS
442	CATTANEO LENA D
444	HERNANDEZ ALFREDO
450	VARGAS RODRIGO
452	GARAY ROBERTO
454	XXXX
458	MING DELLA
460	BELLONI W R
464	FERNANDEZ G
466	AREBALO SANTOS
466	SALCIDO PEDRO
472	TESTO JOS C
474	WILLIAMS THOS L
507	CENTR LINE FRAM RPR
508	GABRIEL WALTER H

1975 S LINDEN AVE

SOURCE: HAINES

1	BARPER COLMAN CO
1	KULCHIN WAGNER INC
1	WAGNER CONSTRUCTION
1	WESTERN STS BLDRS
1	YAMAS CONSTRUCTION
1	YAMAS G J CO INC
3	V T N BAY AREA INC
5	FLASCO CORP
6	TWO STAR AUTO BODY
7	LINDE DIV
7	SSF FRUIT STAND
7	UNION CARBIDE CORP
12	XXXX
20	GENERAL PRINTG INK
20	GENERAL PRINTNG INK
20	SUN CHEMICAL CORP
26	HERTZ TRUCK RENTAL
27	BASAPCO INC
27	BATTERY SALES CO
29	XXXX
34	B & H BUMPER REPAIR
34	UNITED PLATING WRKSS
36	SPECIALTY FURNTR SHS
39	BUILDING

1970 N CANAL ST

SOURCE: PACIFIC TELEPHONE

332	CRESTWOOD LUMBER CO
338	FONTANA B & SONS INC
338	UNIVERSAL DEMOLITION CORP
400	WRIGHT BROTHERS
404	GLESENER FRED INDUSTRIAL SUPPLIES
428	AIRPORT CHARTER LINES INC
428	EL CAMINO CHARTER LINES INC
428	EL CAMINO CHARTERWAYS
428	PREZANT PACKAGING PRODUCTS AND

1970 RAILROAD AVE

SOURCE: PACIFIC TELEPHONE

304	JUAREZ JOSE
306	MCCAULEY JOHN
310	BARLETTANI A MRS
312	ZARO ANTONIO
318	WITTMERS JOHN
328	GUZMAN FRANCISCO
328	JIMENEZ SOCORRO
332	CHECCHI GABRIEL (A)
334	GIBBS HOMER L (A)
334	TIVIS GARY (B)
338	LELAND RICHARD
340	PETROFF KATHERINE
344	RANKIN DONALD
348	VENTURINI CLEMENTINA
350	PIEROTTI LARRY J
350	PIERSON ROBT (4)
356	ANSTEY EDWARD
360	JOHNSON JOS R
404	TAMBINI GIUSEPPE
416	YANEZ TOMAS
420	MARTIN REFUGIO
422	MODENESSI HERNAN
426	SOLORCANO TEODORA
428	ROSTON MARY
432	MULTI TENANT RESIDENTIAL
432	NOVARRO OMAR (A)
436	MULTI TENANT RESIDENTIAL
442	CATTANEO LENA D
444	WALTON GEO C
452	PATTON BILLY R
454	PADILLA MANUEL
458	MING DELLA
460	BELLON ROSE
466	AREBALO SANTOS
466	SALCIDO PEDRO
472	TESTO JOS C
474	SHORTER BILLY
507	SAGE TRANSPORTATION CO INC

1970 S LINDEN AVE

SOURCE: PACIFIC TELEPHONE

6	OLMO ALFRED J DRAYAGE CO
7	LINDE DIV UNION CARBIDE CORP
7	THOMSEN'S CARS
12	E & J PRINTING
12	SHARP FRANCIS
20	GENERAL PRINTING INK DIV SUN CHEMICAL
26	HERTZ TRUCK RENTAL
27	BABER - TRIGGS RADIATOR SERVICE
27	BATTERY SALES CO
29	A1 METAL POLISHING
34	UNITED PLATING WORKS INC
36	SPECIALTY FURNITURE SHOP
39	OLYMPIAN OIL CO - GULF OIL
99	ARATA LEASING CORPORATION
99	ARATA PONTIAC

1966 N CANAL ST

SOURCE: PACIFIC TELEPHONE

332	CRESTWOOD LUMBER CO
338	FONTANA B {&} SONS INC
400	TRAVERTITE CO INC
428	DUNS BUS & TRUCK REPR
428	SWINERTON & WALBERG
429	PREZANT PACKAGNG PROD

1966 RAILROAD AVE

SOURCE: PACIFIC TELEPHONE

43	KNACK J
306	ADAMS J
310	BARLETTANI A MRS
312	ZARO ANTONIO
318	WITTMERS JOHN
324	ADDINGTON JOAN
328	GUZMAN F
332	LELAND R
332	SUETTA IDA
333	WESTMAN SHERRY
334	GIBBS G MRS
334	MAITLAND LEONA
337	DE WILDE C R
338	PETROFF KATHERINE
341	WIECK F
348	VENTURINE CLEMENTINA
350	MULTI TENANT RESIDENTIAL
360	JOHNSON JR
404	GONZALEZ G
404	TAMBINI G
406	SALCIDO P
408	AREBALO S
410	BELLONI ROSE
410	FISTOLERA I
416	YANEZ T
420	TELLO F G
426	DEL BIANCO PETE
430	SISNEROS A
432	BERGLUND GAIL
432	HAL BACH H P
432	LOVELACE P A
432	SEMPERE J G
434	HOWARD J W
436	SPENCER A
436	WOODALL R S
438	STEPHENS J
440	NARLOCK D J
442	CATTANEO A JR
450	THOMPSON D O
452	PATTON B R
458	MING DELLA
472	PAC CEMENT AGGREGATE
472	SOUTH CITY LUMBER
472	TESTO JOSEPH C
478	ROSTONI MARY
508	TEXIERA J JR
510	FRESQUEZ J C

1966 S LINDEN AVE

SOURCE: PACIFIC TELEPHONE

1	BRUNSWICK BYSHRE BOWL
2	ARATA PUNTIAC
6	OLMO A J DRAYAGE CO
26	HERTZ RENT A CAR
26	HERTZ TRUCK RENTAL
27	EXCELSIOR MACHINE SHP
27	F N BOATS
29	A I METAL POLISHING
34	UNITED PLATING WORKS
35	MARAN AUTOMOTIVE SPLY
36	SPECIALTY FRNITRE SHP
77	BABER TRIGGS RADIATOR

1961 N CANAL ST

SOURCE: PACIFIC TELEPHONE

0	ENGINEERS LTD PIPELNE
0	SWINERTON & WALBERG
250	CRESTWOOD LUMBER CO
400	TRAVERTITE CO INC

1961 RAILROAD AVE

SOURCE: PACIFIC TELEPHONE

306	ADAMS J
310	BARLETTANI A MRS
312	ZARO ANTONIO
316	EDDY W L
318	WITTMERS JOHN
328	PETROFF P
334	DONATI G
338	PETROFF KATHERINE
344	VENTURINI N
350	CREEL MARJORIE L
356	REGALIARR
360	OWENS MILDRED L
404	TAMBINI G
410	THOMPSON JR
416	SORIA A
426	DEL BIANCO PETE
428	ROSTONI MARY
430	SISNEROS A
432	PRESTON M L
435	ESTES T J
438	FISHER E
440	JULIEN J
442	CATTANEO A A
446	POTENTI J
452	AREBALO S
458	MING DELLA
460	BELLONI ROSE
464	ZARATE CATHERINE
466	SALCIDO P
472	PAC CEMENT AGGREGATE
472	SOUTH CITY LUMBER
472	TESTO JOSEPH C
501	DEMPNOCK LETTERING CO
508	TEXIERA J JR
517	EAGLE CEMENT TRAY CO

1961 S LINDEN AVE

SOURCE: PACIFIC TELEPHONE

1	BAYSHORE BOWL
1	CRUMP E H
6	OLMO A J DRAYAGE CO
7	LINDE AIR PRODUCTS
27	ARCHITECTURAL RESINS
27	BABERS J
29	A 1 METAL POLISHING
34	UNITED PLATING WORKS
36	SPECIALTY FRNITRE SHP
39	OLYMPIAN OIL CO
394	CALIF FORK LIFT RENTL

1955 N CANAL ST

SOURCE: PACIFIC TELEPHONE

STREET NOT LISTED

1955 RAILROAD AVE

SOURCE: PACIFIC TELEPHONE

0	**RAILROAD & SPRUCE SSF**
0	**SOUTH CITY LUMBER & SUPPLY CO**
535	**SMITH - BLAIR INC WATR WRKS SUPPLS**
539	**UNIVERSAL CONTAINER CORP**

1955 S LINDEN AVE

SOURCE: PACIFIC TELEPHONE

0	**ARISTON METAL PRODUCTS**
35	**OLYMPIAN OIL CO**
48	**S & Q CONSTRUCTION CO**
120	**REICHHOLD CHEMICALS INC**
205	**KEN ROYCE INC BUILDING**

1951 N CANAL ST

SOURCE: PACIFIC TELEPHONE

STREET NOT LISTED

1951 RAILROAD AVE

SOURCE: PACIFIC TELEPHONE

0	**SOUTH CITY LUMBER & SUPPLY CO**
0	**TOLL CALL " OPERATOR " FOR**
501	**SORICH BUCKET & DRUM CO**
505	**EL DORADO CHEMICAL CORP**
535	**SMITH - BLAIR INC PIPE REPR**
539	**UNIVERSAL CONTAINER CO**

1951 S LINDEN AVE

SOURCE: PACIFIC TELEPHONE

0	**INTERNATIONAL PAINT CO CAL INC.**
20	**SUN CHEMICAL CORP**
59	**INTERNATIONAL LEAD CO**
100	**REELON CORP**
100	**REELY W H**

1947 N CANAL ST

SOURCE: PACIFIC TELEPHONE

STREET NOT LISTED

1947 RAILROAD AVE

SOURCE: PACIFIC TELEPHONE

535 **SMITH - INC PIPE REPR**

1947 S LINDEN AVE

SOURCE: PACIFIC TELEPHONE

158 **ATLAS LEAD CO**
203 **SCHOR MFG CO**
208 **GUERIN BROS**
238 **SOUTH SF BRASS FOUNDRY**
312 **KEN ROYCE BUILDING MATERIALS DIV PLANT**

1942 N CANAL ST

SOURCE: PACIFIC TELEPHONE

STREET NOT LISTED

1942 RAILROAD AVE

SOURCE: PACIFIC TELEPHONE

STREET NOT LISTED

1942 S LINDEN AVE

SOURCE: PACIFIC TELEPHONE

STREET NOT LISTED

1936 N CANAL ST

SOURCE: PACIFIC TELEPHONE

STREET NOT LISTED

1936 RAILROAD AVE

SOURCE: PACIFIC TELEPHONE

STREET NOT LISTED

1936 S LINDEN AVE

SOURCE: PACIFIC TELEPHONE

STREET NOT LISTED

1933 N CANAL ST

SOURCE: PACIFIC TELEPHONE

STREET NOT LISTED

1933 RAILROAD AVE

SOURCE: PACIFIC TELEPHONE

STREET NOT LISTED

1933 S LINDEN AVE

SOURCE: PACIFIC TELEPHONE

STREET NOT LISTED

1929 N CANAL ST

SOURCE: PACIFIC TELEPHONE

STREET NOT LISTED

1929 RAILROAD AVE

SOURCE: CO

303	MOJICA FRANK
306	MCCONNELL C B
310	BALLETANI EANDER
312	ZARO TONY
316	REGALIA ANGELO
318	VANNI AGALINO
324	VACANT
326	FLORES SISTO
328	HERRMANN RICHD
332	SEBASTIANO CAU
334	HINTON LE
338	BERETINO SIMONI
342	BOTTAI MRS ADELINE
344	LANDUCCI COLOMBO
346	LUCHINI ESILIANTE
350	ALBIANI GILBERTO
406	SVANOSIO PAUL
408	ALBIANI RAFFAELLI
410	BOLLAZZI CHAS
420	VOLONTE ANTONIO
422	ENDERLIN ERNEST
426	MIRATA PIETRO
432	CORTESI OLIVER
434	ANGELI OBALDO
436	SIGNORELLI ANTONIO
438	FONTANA JOHN
442	CATANIO ANGELO
444	VACANT
446	TEANI DARIO
448	BERTORELLI PIETRO
448	MOSQUA LUIGI
450	BISHOP JOEL
455	CALIF IRON YDS
455	JORGENSEN HENRY
456	COLOMBO ANGELO
460	BELLONI MRS SUSIE
462	WILKINS FRANK
464	VACANT
465	SO CITY LBR & SUPP CO
466	FORNESI MRS MINNIE
468	COLOMBO ERNEST
484	TESTO G M
514	LOMBARDI GUILIO
522	ORASTI ONORATO
526	VACANT

1929 S LINDEN AVE

SOURCE: CO

0	BARRETT CO
0	COOKS OIL CO
0	FAIRBANKS AJ & JL
0	PREST - O - LITE CO
0	UNION OIL CO
0	WESTERN SAND & R CO
20	MORRILL G H CO
105	LINDEN GARAGE
111	VACANT
123	BABE'S SERV STA
205	DOAK T C

HISTORICAL DOCUMENTATION: FIRE INSURANCE MAPS

FIRE INSURANCE MAPS

Project Property:	Former Railroad Right of Way Railroad Avenue South San Francisco CA 94080
Project No:	575-2660
Requested By:	Intertek PSI
Order No:	24031802016
Date Completed:	March 19, 2024

Environmental Risk Information Services
A division of Glacier Media Inc.
1.866.517.5204 | info@erisinfo.com | erisinfo.com

Listed below, please find the results of our search for historic fire insurance maps from our in-house collection, performed in conjuction with your ERIS report.

Date	City	State	Volume	Sheet Number(s)
1899	Baden	California		4
1905	Baden	California		5
1910	South San Francisco	California		1, 6, 7, 8
1925	South San Francisco	California		6, 7, 8, 9
1950	South San Francisco	California		29, 6, 7, 8, 9
1956	South San Francisco	California		29, 37, 6, 7, 8, 9
1970	South San Francisco	California		29, 37, 6, 7, 8, 9

Individual Fire Insurance Maps for the subject property and/or adjacent sites are included with the ERIS environmental database report to be used for research purposes only and cannot be resold for any other commercial uses other than for use in a Phase I environmental assessment.

Environmental Risk Information Services
A division of Glacier Media Inc.
1.866.517.5204 | info@erisinfo.com | erisinfo.com

Fire Insurance Map

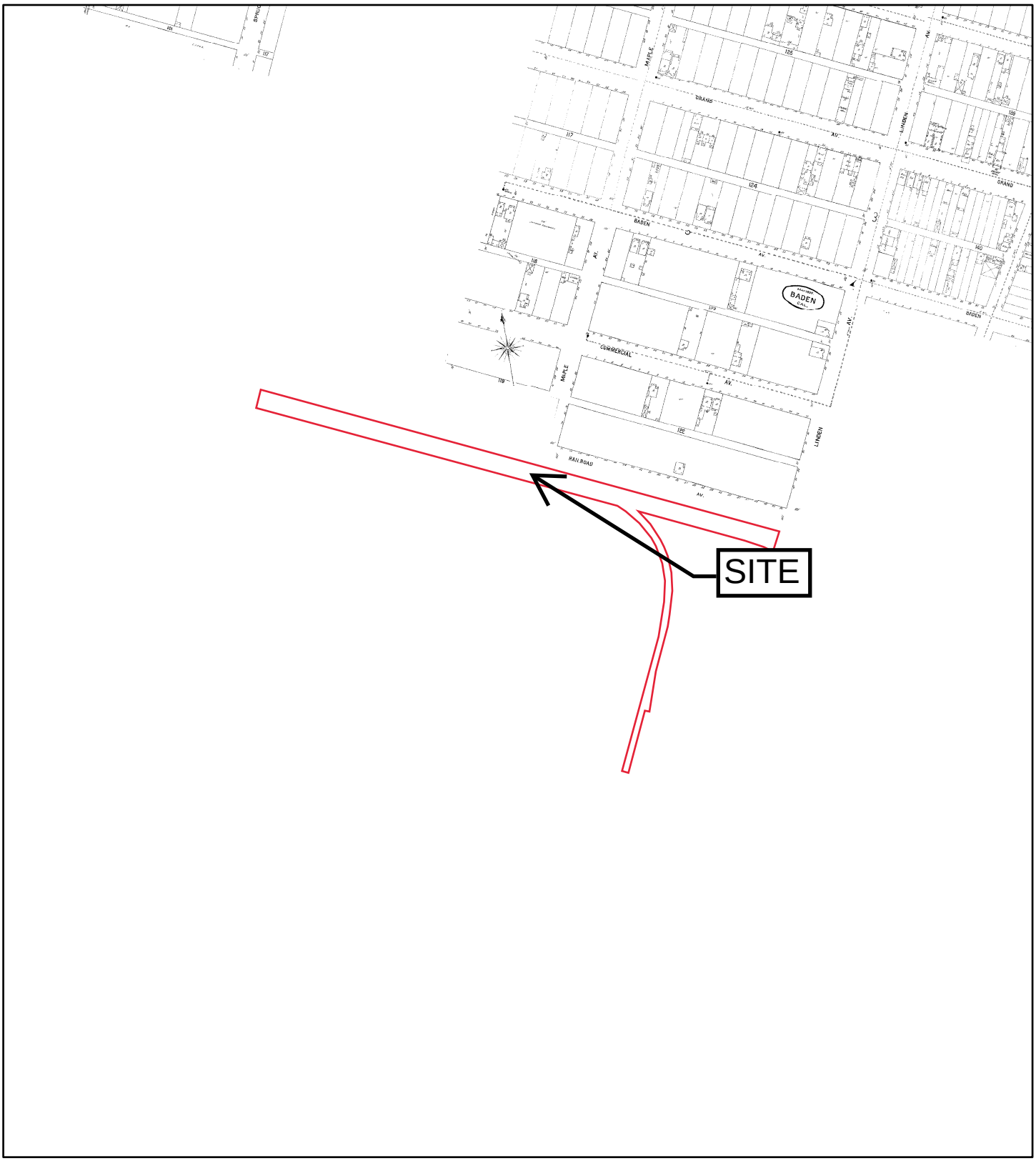

1899

Address: Railroad Avenue South San Francisco CA 94080

N

Feet 0 175 350 700 1,050 1,400

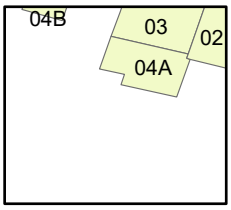

Map sheet(s):
Volume NA: 4;

Order Number 24031802016

Fire Insurance Map

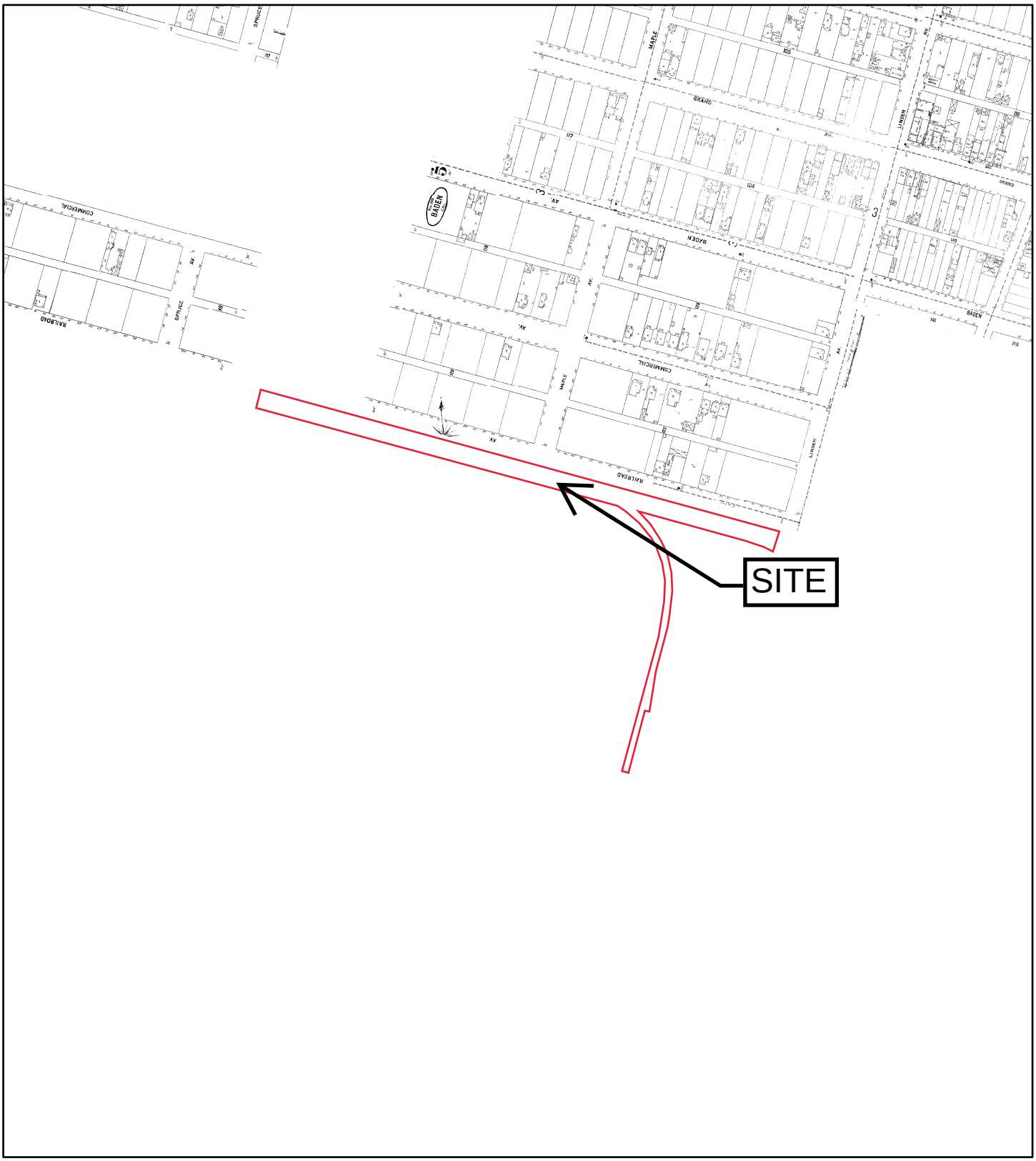

1905

Address: Railroad Avenue South San Francisco CA 94080

N

Feet 0 175 350 700 1,050 1,400

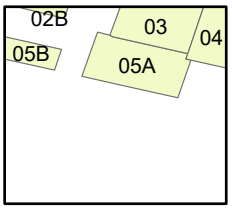

Map sheet(s):
Volume NA: 5;

Order Number 24031802016

Fire Insurance Map

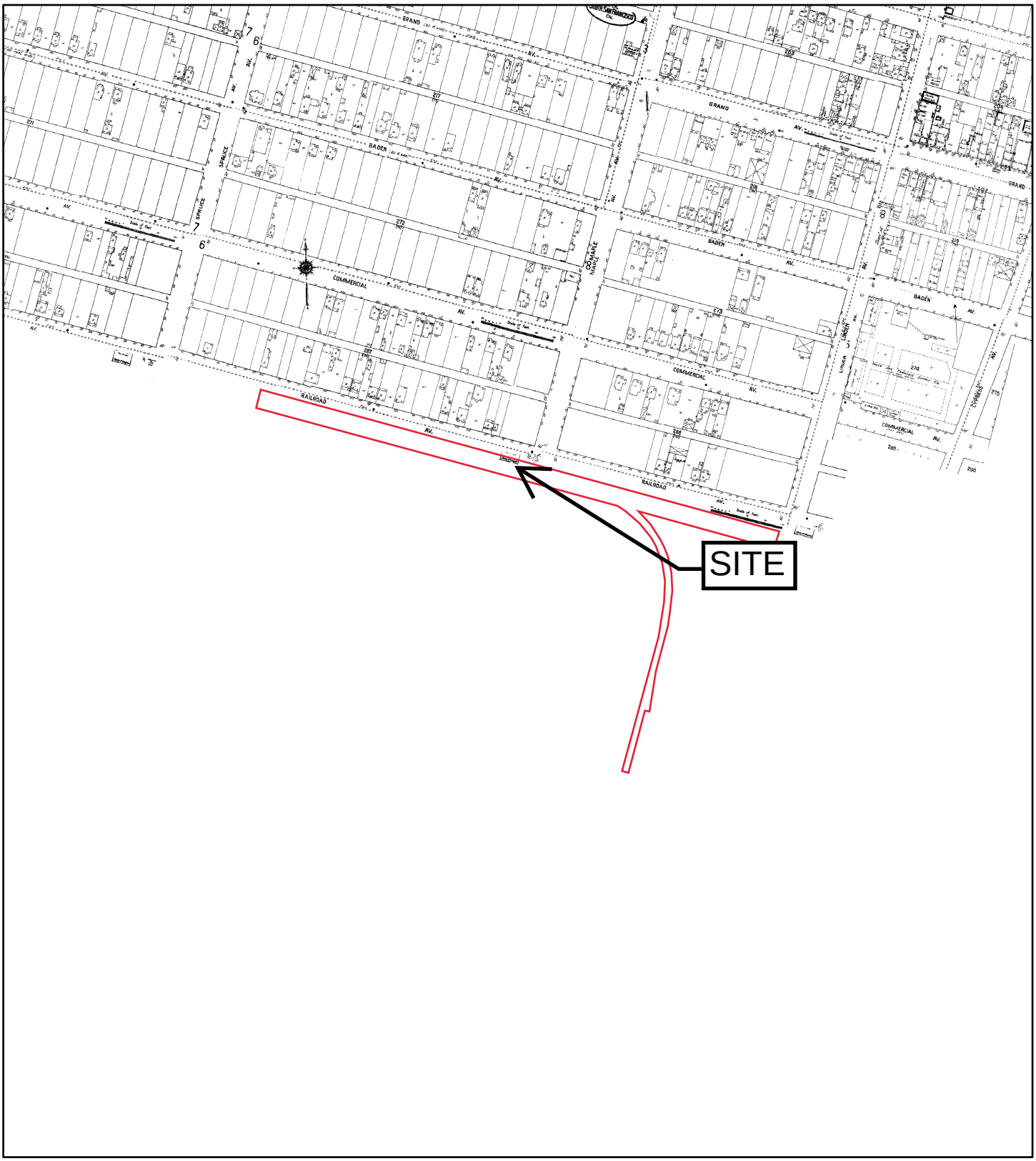

1910

Address: Railroad Avenue South San Francisco CA 94080

N

Feet 0 175 350 700 1,050 1,400

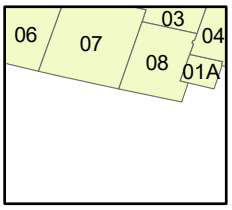

Map sheet(s):
Volume NA: 1,6,7,8;

Order Number 24031802016

Fire Insurance Map

1925

Address: Railroad Avenue South San Francisco CA 94080

N

Feet 0 175 350 700 1,050 1,400

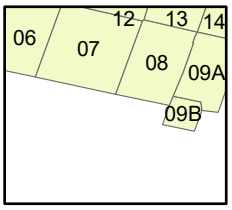

Map sheet(s):
Volume NA: 6,7,8,9;

Order Number 24031802016

Fire Insurance Map

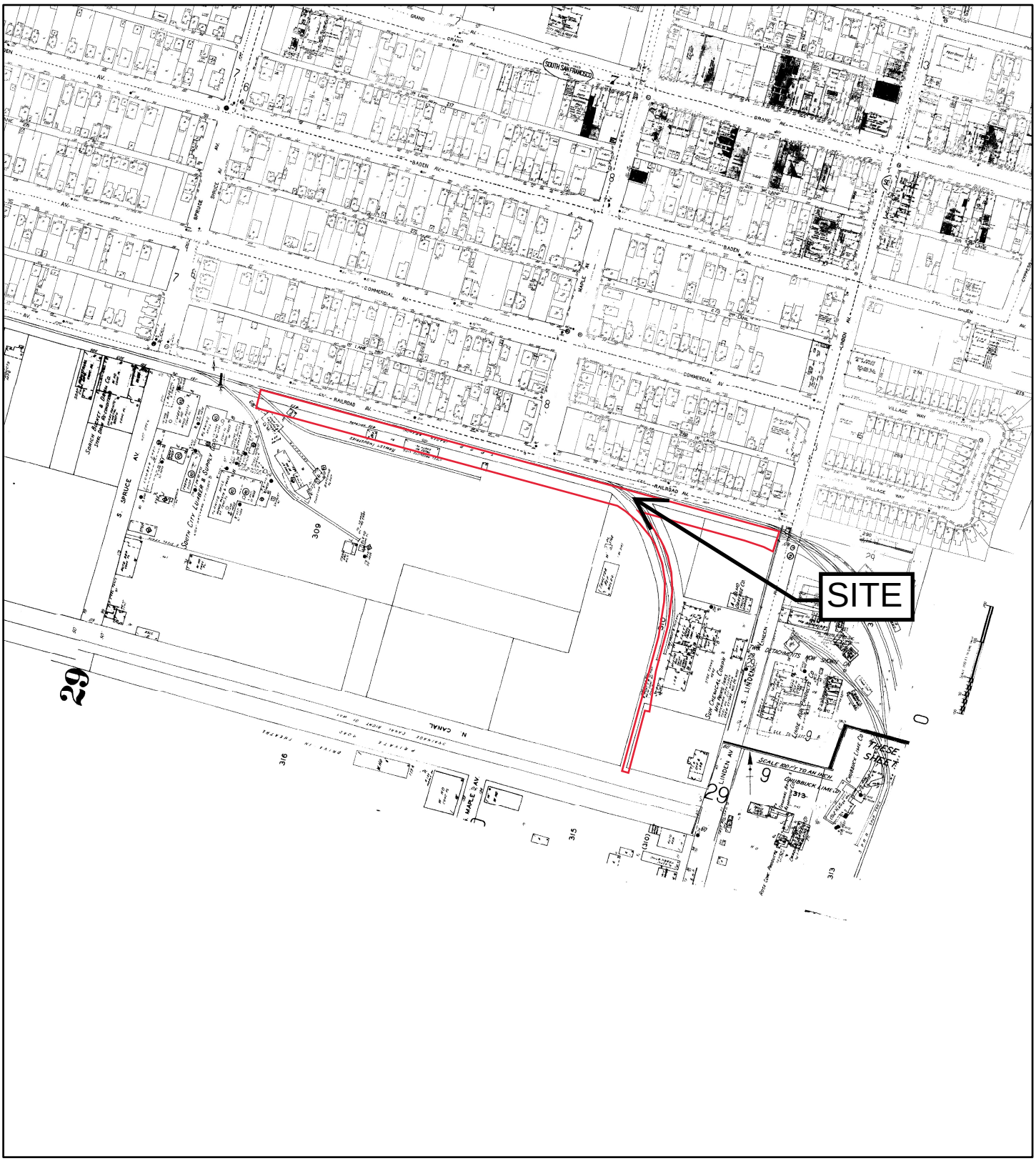

1950

Address: Railroad Avenue South San Francisco CA 94080

N

Feet 0 175 350 700 1,050 1,400

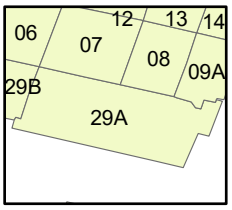

Map sheet(s):
Volume NA: 29,6,7,8,9;

Order Number 24031802016

Fire Insurance Map

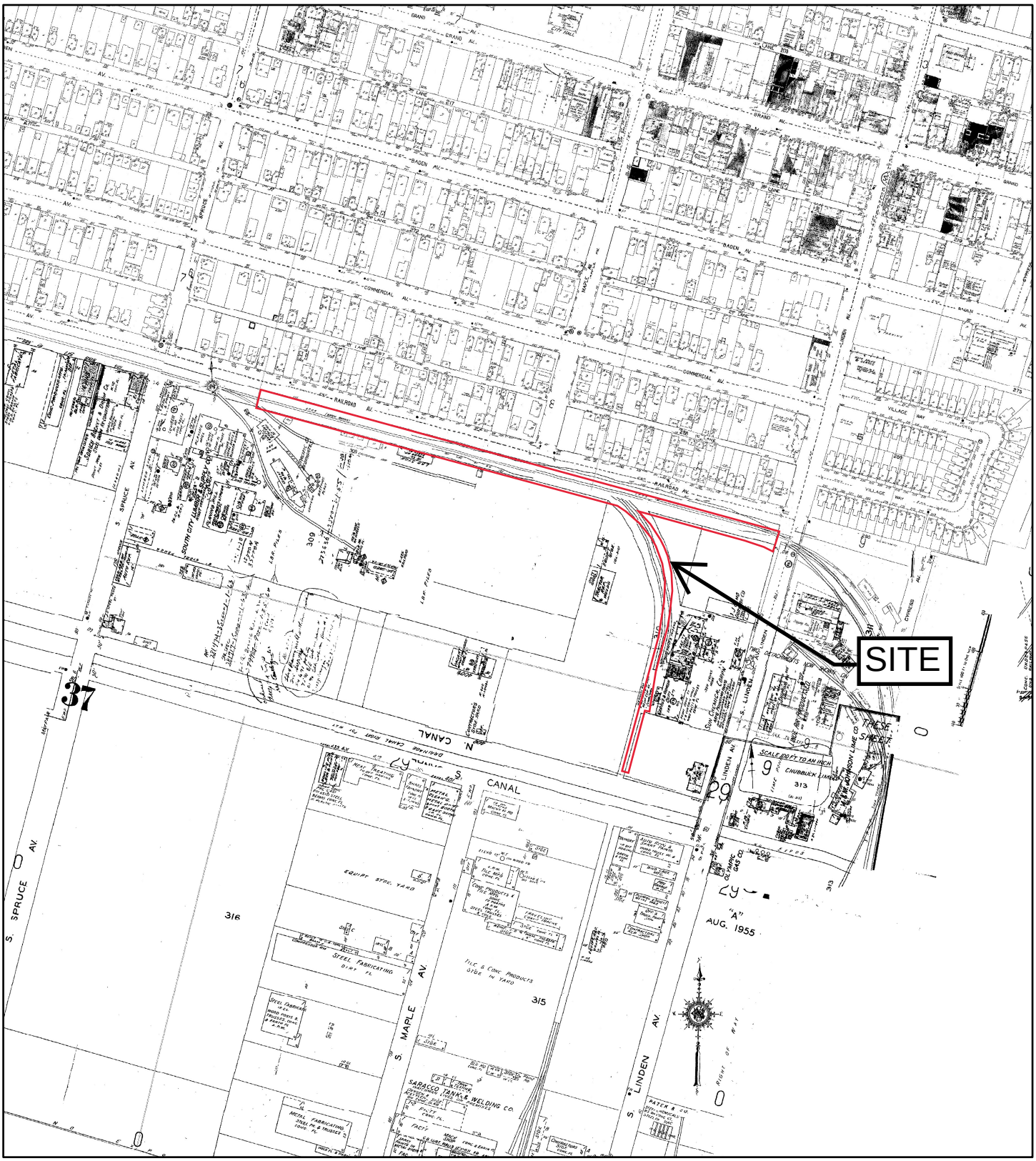

1956

Address: Railroad Avenue South San Francisco CA 94080

N

0 175 350 700 1,050 1,400

Feet

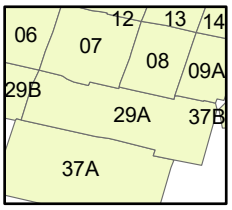

Map sheet(s):
Volume NA: 29,37,6,7,8,9;

Order Number 24031802016

Fire Insurance Map

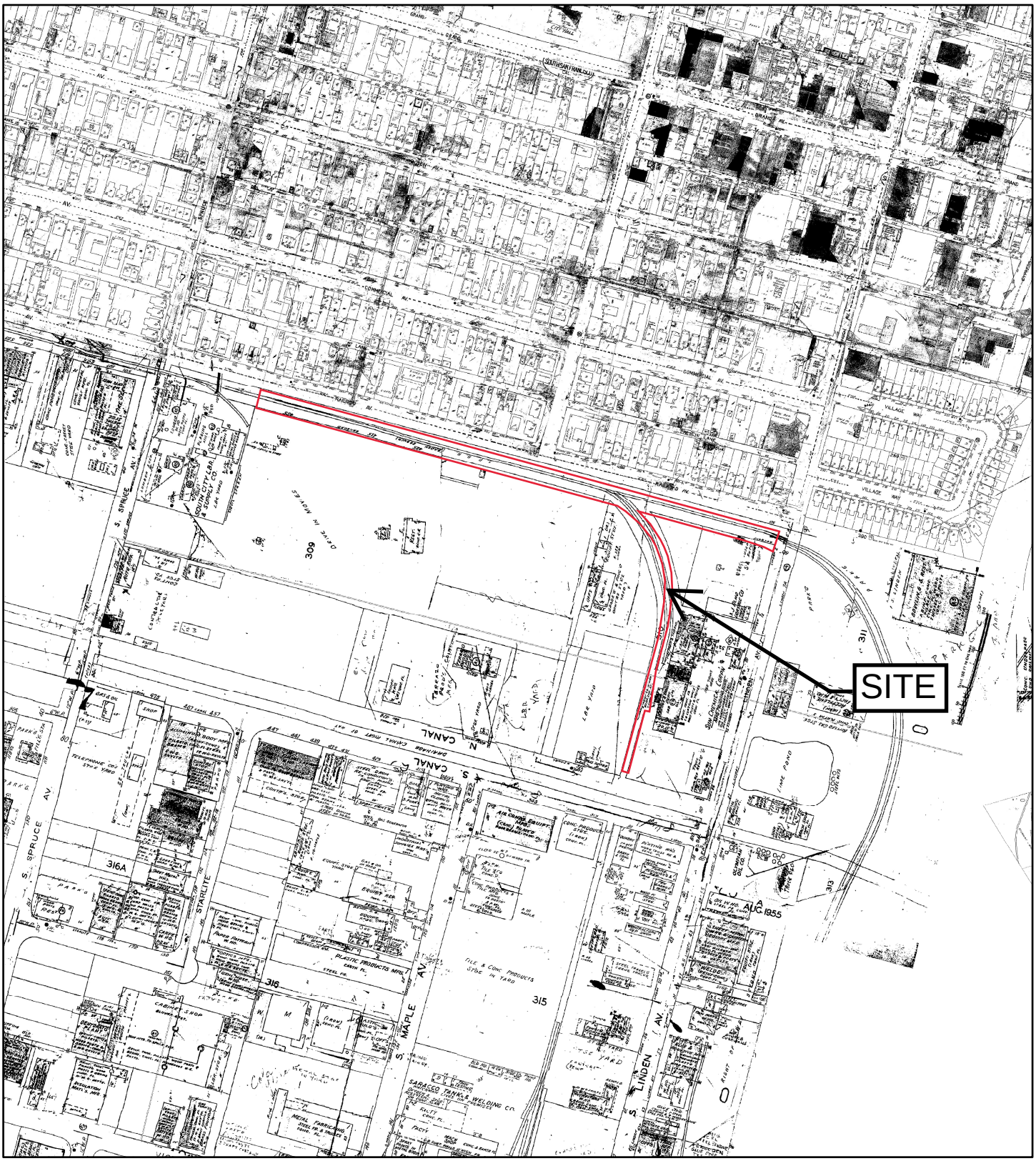

1970

N

0 175 350 700 1,050 1,400

Feet

Address: Railroad Avenue South San Francisco CA 94080

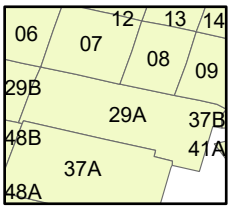

Map sheet(s):
Volume NA: 29,37,6,7,8,9;

Order Number 24031802016

ENVIRONMENTAL DATABASE REPORT

DATABASE REPORT

Project Property:	*Former Railroad Right of Way* *Railroad Avenue* *South San Francisco CA 94080*
Project No:	*575-2660*
Report Type:	*Database Report*
Order No:	*24031802016*
Requested by:	*Intertek PSI*
Date Completed:	*March 19, 2024*

Environmental Risk Information Services
A division of Glacier Media Inc.
1.866.517.5204 | info@erisinfo.com | erisinfo.com

Table of Contents

Table of Contents.....2
Executive Summary.....3
Executive Summary: Report Summary.....4
Executive Summary: Site Report Summary - Project Property.....9
Executive Summary: Site Report Summary - Surrounding Properties.....10
Executive Summary: Summary by Data Source.....120
Map.....235
Aerial.....238
Topographic Map.....239
Detail Report.....240
Unplottable Summary.....2034
Unplottable Report.....2036
Appendix: Database Descriptions.....2057
Definitions.....2076

Notice: IMPORTANT LIMITATIONS and YOUR LIABILITY

Reliance on information in Report: This report DOES NOT replace a full Phase I Environmental Site Assessment but is solely intended to be used as database review of environmental records.

License for use of information in Report: No page of this report can be used without this cover page, this notice and the project property identifier. The information in Report(s) may not be modified or re-sold.

Your Liability for misuse: Using this Service and/or its reports in a manner contrary to this Notice or your agreement will be in breach of copyright and contract and ERIS may obtain damages for such mis-use, including damages caused to third parties, and gives ERIS the right to terminate your account, rescind your license to any previous reports and to bar you from future use of the Service.

No warranty of Accuracy or Liability for ERIS: The information contained in this report has been produced by ERIS Information Inc. ("ERIS") using various sources of information, including information provided by Federal and State government departments. The report applies only to the address and up to the date specified on the cover of this report, and any alterations or deviation from this description will require a new report. This report and the data contained herein does not purport to be and does not constitute a guarantee of the accuracy of the information contained herein and does not constitute a legal opinion nor medical advice. Although ERIS has endeavored to present you with information that is accurate, ERIS disclaims, any and all liability for any errors, omissions, or inaccuracies in such information and data, whether attributable to inadvertence, negligence or otherwise, and for any consequences arising therefrom. Liability on the part of ERIS is limited to the monetary value paid for this report.

Trademark and Copyright: You may not use the ERIS trademarks or attribute any work to ERIS other than as outlined above. This Service and Report (s) are protected by copyright owned by ERIS Information Inc. Copyright in data used in the Service or Report(s) (the "Data") is owned by ERIS or its licensors. The Service, Report(s) and Data may not be copied or reproduced in whole or in any substantial part without prior written consent of ERIS.

Executive Summary

Property Information:

Project Property:	*Former Railroad Right of Way* *Railroad Avenue South San Francisco CA 94080*
Project No:	*575-2660*

Coordinates:

Latitude:	*37.65258037*
Longitude:	*-122.41344217*
UTM Northing:	*4,167,455.37*
UTM Easting:	*551,720.40*
UTM Zone:	*UTM Zone 10S*

Elevation:	*27 FT*

Order Information:

Order No:	*24031802016*
Date Requested:	*March 18, 2024*
Requested by:	*Intertek PSI*
Report Type:	*Database Report*

Historicals/Products:

Aerial Photographs	*Historical Aerials (with Project Boundaries)*
City Directory Search	*CD - 2 Street Search*
ERIS Xplorer	*ERIS Xplorer*
Excel Add-On	*Excel Add-On*
Fire Insurance Maps	*US Fire Insurance Maps*
Physical Setting Report (PSR)	*Physical Setting Report (PSR)*
Topographic Map	*Topographic Maps*
Vapor Screening Tool	*Vapor Screening Tool*

Executive Summary: Report Summary

Database	Searched	Search Radius	Project Property	Within 0.12mi	0.125mi to 0.25mi	0.25mi to 0.50mi	0.50mi to 1.00mi	Total
Standard Environmental Records								
Federal								
NPL	Y	1	0	0	0	0	0	0
PROPOSED NPL	Y	1	0	0	0	0	0	0
DELETED NPL	Y	0.5	0	0	0	0	-	0
SEMS	Y	0.5	0	0	**1**	0	-	**1**
SEMS ARCHIVE	Y	0.5	0	**3**	**1**	**1**	-	**5**
ODI	Y	0.5	0	0	0	0	-	0
CERCLIS	Y	0.5	0	**3**	**1**	**1**	-	**5**
IODI	Y	0.5	0	0	0	0	-	0
CERCLIS NFRAP	Y	0.5	0	**3**	**1**	**1**	-	**5**
CERCLIS LIENS	Y	PO	0	-	-	-	-	0
RCRA CORRACTS	Y	1	0	0	0	0	**3**	**3**
RCRA TSD	Y	0.5	0	**3**	**7**	**15**	-	**25**
RCRA LQG	Y	0.125	0	**5**	-	-	-	**5**
RCRA SQG	Y	0.125	0	**10**	-	-	-	**10**
RCRA VSQG	Y	0.125	0	0	-	-	-	0
RCRA NON GEN	Y	0.125	0	**57**	-	-	-	**57**
RCRA CONTROLS	Y	0.5	0	0	0	0	-	0
FED ENG	Y	PO	0	-	-	-	-	0
FED INST	Y	PO	0	-	-	-	-	0
LUCIS	Y	0.5	0	0	0	0	-	0
NPL IC	Y	0.5	0	0	0	0	-	0
ERNS 1982 TO 1986	Y	PO	0	-	-	-	-	0
ERNS 1987 TO 1989	Y	PO	0	-	-	-	-	0
ERNS	Y	PO	0	-	-	-	-	0
FED BROWNFIELDS	Y	0.5	0	0	0	**2**	-	**2**
FEMA UST	Y	0.25	0	0	0	-	-	0
FRP	Y	0.25	0	0	0	-	-	0

Database	Searched	Search Radius	Project Property	Within 0.12mi	0.125mi to 0.25mi	0.25mi to 0.50mi	0.50mi to 1.00mi	Total
DELISTED FRP	Y	0.25	0	0	0	-	-	0
HIST GAS STATIONS	Y	0.25	0	0	0	-	-	0
REFN	Y	0.25	0	0	0	-	-	0
BULK TERMINAL	Y	0.25	0	0	0	-	-	0
SEMS LIEN	Y	PO	0	-	-	-	-	0
SUPERFUND ROD	Y	1	0	0	0	0	0	0
DOE FUSRAP	Y	1	0	0	0	0	0	0
State								
RESPONSE	Y	1	0	**1**	0	**1**	**2**	**4**
ENVIROSTOR	Y	1	0	**4**	**4**	**6**	**22**	**36**
DELISTED ENVS	Y	1	0	0	0	0	**1**	**1**
SWF/LF	Y	0.5	0	**1**	0	0	-	**1**
SWRCB SWF	Y	0.5	0	0	0	0	-	0
WMUD	Y	0.5	0	0	0	0	-	0
HWP	Y	1	0	0	**1**	0	**3**	**4**
SWAT	Y	0.5	0	0	0	0	-	0
C&D DEBRIS RECY	Y	0.5	0	0	0	0	-	0
RECYCLING	Y	0.5	0	**1**	0	0	-	**1**
PROCESSORS	Y	0.5	0	0	0	0	-	0
CONTAINER RECY	Y	0.5	0	0	0	0	-	0
LDS	Y	0.5	0	0	0	0	-	0
LUST	Y	0.5	0	**13**	**25**	**34**	-	**72**
DELISTED LST	Y	0.5	0	0	0	0	-	0
UST	Y	0.125	0	**4**	-	-	-	**4**
UST CLOSURE	Y	0.125	0	0	-	-	-	0
HHSS	Y	0.25	0	**12**	**20**	-	-	**32**
UST SWEEPS	Y	0.25	0	**15**	**19**	-	-	**34**
AST	Y	0.25	0	0	0	-	-	0
AST SWRCB	Y	0.25	0	**2**	**2**	-	-	**4**
TANK OIL GAS	Y	0.25	0	0	0	-	-	0
DELISTED TNK	Y	0.25	0	**1**	0	-	-	**1**
CERS TANK	Y	0.25	0	**2**	**6**	-	-	**8**
DELISTED CTNK	Y	0.25	0	**3**	**3**	-	-	**6**
HIST TANK	Y	0.25	0	**12**	**18**	-	-	**30**

Database	Searched	Search Radius	Project Property	Within 0.12mi	0.125mi to 0.25mi	0.25mi to 0.50mi	0.50mi to 1.00mi	Total
LUR	Y	PO	0	**1**	-	-	-	**1**
CALSITES	Y	0.5	0	**3**	**1**	**2**	-	**6**
HLUR	Y	PO	0	-	-	-	-	0
DEED	Y	PO	0	-	-	-	-	0
VCP	Y	0.5	0	**2**	**2**	**4**	-	**8**
CLEANUP SITES	Y	0.5	0	**5**	**4**	**7**	-	**16**
DELISTED CLEANUP	Y	0.5	0	0	0	**3**	-	**3**
DELISTED COUNTY	Y	0.25	0	**5**	**3**	-	-	**8**
Tribal								
INDIAN LUST	Y	0.5	0	0	0	0	-	0
INDIAN UST	Y	0.125	0	0	-	-	-	0
DELISTED INDIAN LST	Y	0.5	0	0	0	0	-	0
DELISTED INDIAN UST	Y	0.25	0	0	0	-	-	0
County								
LOP SANMATEO	Y	0.5	0	**15**	**24**	**35**	-	**74**
CUPA SANMATEO	Y	0.25	0	**238**	**271**	-	-	**509**
Additional Environmental Records								
Federal								
PFAS GHG	Y	0.5	0	0	0	0	-	0
FINDS/FRS	Y	PO	0	**13**	-	-	-	**13**
TRIS	Y	PO	0	-	-	-	-	0
PFAS NPL	Y	0.5	0	0	0	0	-	0
PFAS FED SITES	Y	0.5	0	0	0	0	-	0
PFAS SSEHRI	Y	0.5	0	0	0	0	-	0
ERNS PFAS	Y	0.5	0	0	0	0	-	0
PFAS NPDES	Y	0.5	0	0	0	0	-	0
PFAS TRI	Y	0.5	0	0	0	0	-	0
PFAS WATER	Y	0.5	0	0	0	0	-	0
PFAS TSCA	Y	0.5	0	0	0	0	-	0
PFAS E-MANIFEST	Y	0.5	0	0	0	**2**	-	**2**
PFAS IND	Y	0.5	0	**8**	**3**	**13**	-	**24**
HMIRS	Y	0.125	0	0	-	-	-	0
NCDL	Y	0.125	0	0	-	-	-	0
TSCA	Y	0.125	0	**1**	-	-	-	**1**

Database	Searched	Search Radius	Project Property	Within 0.12mi	0.125mi to 0.25mi	0.25mi to 0.50mi	0.50mi to 1.00mi	Total
HIST TSCA	Y	0.125	0	0	-	-	-	0
FTTS ADMIN	Y	PO	0	-	-	-	-	0
FTTS INSP	Y	PO	0	-	-	-	-	0
PRP	Y	PO	0	-	-	-	-	0
SCRD DRYCLEANER	Y	0.5	0	0	0	0	-	0
ICIS	Y	PO	0	**1**	-	-	-	**1**
FED DRYCLEANERS	Y	0.25	0	**1**	**4**	-	-	**5**
DELISTED FED DRY	Y	0.25	0	0	0	-	-	0
FUDS	Y	1	0	0	0	0	**1**	**1**
FUDS MRS	Y	1	0	0	0	0	0	0
FORMER NIKE	Y	1	0	0	0	0	0	0
PIPELINE INCIDENT	Y	PO	0	-	-	-	-	0
MLTS	Y	PO	0	-	-	-	-	0
HIST MLTS	Y	PO	0	-	-	-	-	0
MINES	Y	0.25	0	0	0	-	-	0
SMCRA	Y	1	0	0	0	0	0	0
MRDS	Y	1	0	0	0	0	**3**	**3**
LM SITES	Y	1	0	0	0	0	0	0
ALT FUELS	Y	0.25	0	0	**1**	-	-	**1**
CONSENT DECREES	Y	0.25	0	0	0	-	-	0
AFS	Y	PO	0	-	-	-	-	0
SSTS	Y	0.25	0	0	0	-	-	0
PCBT	Y	0.5	0	0	0	0	-	0
PCB	Y	0.5	0	0	0	0	-	0
State								
PFAS SAMPLING	Y	0.5	0	0	0	0	-	0
DRYCLEANERS	Y	0.25	0	**5**	**7**	-	-	**12**
DELISTED DRYCLEANERS	Y	0.25	0	0	0	-	-	0
DRYC GRANT	Y	0.25	0	0	0	-	-	0
PFAS GT CLEANUPS	Y	0.5	0	0	0	0	-	0
PFAS GW	Y	0.5	0	0	0	0	-	0
PFAS INVEST	Y	0.5	0	0	0	0	-	0
HWSS CLEANUP	Y	0.5	0	0	0	0	-	0
TOXIC PITS	Y	1	0	0	0	0	0	0
DTSC HWF	Y	0.5	0	0	0	0	-	0

Database	Searched	Search Radius	Project Property	Within 0.12mi	0.125mi to 0.25mi	0.25mi to 0.50mi	0.50mi to 1.00mi	Total
INSP COMP ENF	Y	1	0	0	0	**2**	**2**	**4**
SCH	Y	1	0	0	0	0	0	0
CHMIRS	Y	PO	0	-	-	-	-	0
HIST CHMIRS	Y	PO	0	-	-	-	-	0
HAZNET	Y	PO	0	**10**	-	-	-	**10**
HAZ GEN	Y	PO	0	**9**	-	-	-	**9**
HAZ TSD	Y	0.5	0	0	**2**	**3**	-	**5**
HIST MANIFEST	Y	PO	0	**1**	-	-	-	**1**
HW TRANSPORT	Y	0.125	0	0	-	-	-	0
WASTE TIRE	Y	PO	0	-	-	-	-	0
MEDICAL WASTE	Y	0.25	0	0	0	-	-	0
HIST CORTESE	Y	0.5	0	**1**	0	0	-	**1**
CDO/CAO	Y	0.5	0	0	0	0	-	0
CERS HAZ	Y	0.125	0	**23**	-	-	-	**23**
DELISTED HAZ	Y	0.5	0	**3**	**5**	**15**	-	**23**
GEOTRACKER	Y	0.125	0	**3**	-	-	-	**3**
MINE	Y	1	0	0	0	0	0	0
LIEN	Y	PO	0	-	-	-	-	0
WASTE DISCHG	Y	0.25	0	0	0	-	-	0
EMISSIONS	Y	0.25	0	**44**	**29**	-	-	**73**
CDL	Y	0.125	0	0	-	-	-	0
Tribal	***No Tribal additional environmental record sources available for this State.***							
County								
MED WST SANMATEO	Y	0.25	0	**6**	**83**	-	-	**89**
	Total:		0	**553**	**548**	**147**	**37**	**1285**

**** PO – Property Only***
**** 'Property and adjoining properties' database search radii are set at 0.25 miles.***

Executive Summary: Site Report Summary - Project Property

Map Key	DB	Company/Site Name	Address	Direction	Distance (mi/ft)	Elev Diff (ft)	Page Number

No records found in the selected databases for the project property.

Executive Summary: Site Report Summary - Surrounding Properties

Map Key	DB	Company/Site Name	Address	Direction	Distance (mi/ft)	Elev Diff (ft)	Page Number
1	RCRA NON GEN	ALF JOMOC	318 RAILROAD AVENUE SOUTH SAN FRANCISCO CA 94080 ***EPA Handler ID:*** CAC003115577	E	0.01 / 28.10	11	240
1	FINDS/FRS	ALF JOMOC	318 RAILROAD AVENUE SOUTH SAN FRANCISCO CA 94080 ***Registry ID:*** 110071116245	E	0.01 / 28.10	11	241
2	HAZ GEN	INTL COLOR & CHEMICAL	1 S LYNDON AVE STE 6 SAN FRANCISCO CA 940800000	ESE	0.01 / 49.20	-8	241
3	HAZNET	DIJEAU POAGE CONSTRUCTION INC	1 S LINDEN AVE STE 6 SOUTH SAN FRANCISCO CA 94080	ESE	0.01 / 49.80	-8	242
3	FINDS/FRS	DISH NETWORK SOUTH SAN FRANCISCO	1 S LINDEN AVE STE 7 SOUTH SAN FRANCISCO CA 94080 ***Registry ID:*** 110065963764	ESE	0.01 / 49.80	-8	242
3	DELISTED HAZ	DISH Network South San Francisco	1 S LINDEN AVE STE 7 SOUTH SAN FRANCISCO CA 94080	ESE	0.01 / 49.80	-8	243
3	RCRA NON GEN	DIJEAU POAGE CONSTRUCTION INC	1 S LINDEN AVE STE 6 SOUTH SAN FRANCISCO CA 94080 ***EPA Handler ID:*** CAL000382499	ESE	0.01 / 49.80	-8	243
3	FINDS/FRS	DIJEAU POAGE CONSTRUCTION INC	1 S LINDEN AVE STE 6 SOUTH SAN FRANCISCO CA 94080 ***Registry ID:*** 110070481373	ESE	0.01 / 49.80	-8	244
3	HAZ GEN	DISH NETWORK CALIFORNIA SERVICE CORPORATION	1 S LINDEN AVE STE 7 S SAN FRAN CA 94080	ESE	0.01 / 49.80	-8	244
3	HAZ GEN	INTERNATIONAL COLOR & CHEMICAL	1 S LINDEN AVE STE 6 SOUTH SAN FRANCISCO CA 940800000	ESE	0.01 / 49.80	-8	245
4	CERCLIS	DECCA XAGON	338 N CANAL ST SOUTH SAN FRANCISCO CA 94080 ***Site EPA ID:*** CAD980390272	SE	0.01 / 62.37	-9	245
4	CERCLIS NFRAP	DECCA XAGON	338 N CANAL ST SOUTH SAN FRANCISCO CA	SE	0.01 / 62.37	-9	247

Map Key	DB	Company/Site Name	Address	Direction	Distance (mi/ft)	Elev Diff (ft)	Page Number
			94080 ***Site EPA ID:*** CAD980390272				
4	RCRA NON GEN	HENRYS MEDICAL XRAY SERVICES	338 N CANAL ST NO 2 SOUTH SAN FRANCISCO CA 94080 ***EPA Handler ID:*** CAR000056473	SE	0.01 / 62.37	-9	248
4	FINDS/FRS	HENRY'S MEDICAL X-RAY SERVICES	338 N CANAL ST SOUTH SAN FRANCISCO CA 94080 ***Registry ID:*** 110002929840	SE	0.01 / 62.37	-9	249
4	HAZNET	WESTERN PAINTING	338 NORTH CANAL ST UNIT 16 SOUTH SAN FRANCISCO CA 940800000	SE	0.01 / 62.37	-9	250
4	HAZNET	WESTERN PAINTING	338 N CANAL ST #16 SOUTH SAN FRANCISCO CA 940800000	SE	0.01 / 62.37	-9	250
4	HAZNET	SOUTH CITY REFRIGERATION & AIR CONDITON	338 N CANAL ST STE 3 SOUTH SAN FRANCISCO CA 940804664	SE	0.01 / 62.37	-9	251
4	ICIS	HENRYS MEDICAL XRAY SERVICES	338 N CANAL ST SOUTH SAN FRANCISCO CA 94080 ***Registry ID:*** 110002929840	SE	0.01 / 62.37	-9	251
4	SEMS ARCHIVE	DECCA XAGON	338 N CANAL ST SOUTH SAN FRANCISCO CA 94080 ***EPA ID:*** CAD980390272	SE	0.01 / 62.37	-9	251
4	CUPA SANMATEO	HENRYS MEDICAL X RAY	338 CANAL SOUTH SAN FRANCISCO CA 94080 ***Facility ID:*** FA0037015 ***Billing Status | Program Element:*** Inactive, non-billable | STORES MV FUELS OR WASTE ONLY, Inactive, non-billable | GEN <1 TONS HAZ WASTE/YR	SE	0.01 / 62.37	-9	252
4	CUPA SANMATEO	BRADY AIR CONDITIONING	338 N CANAL SOUTH SAN FRANCISCO CA 94080 ***Facility ID:*** FA0002133 ***Billing Status | Program Element:*** Inactive, non-billable | UNDERGROUND TANK - GENERAL	SE	0.01 / 62.37	-9	252
4	CUPA SANMATEO	GOLDEN GATE DENTAL SUPPLY INC	338 CANAL SOUTH SAN FRANCISCO CA 94080 ***Facility ID:*** FA0012259 ***Billing Status | Program Element:*** Inactive, non-billable | STORES HAZ MAT <219GAL,1,999LB, 879CF	SE	0.01 / 62.37	-9	252
4	CUPA SANMATEO	NEW VERSION COLOR PRINTING	338 CANAL SOUTH SAN FRANCISCO CA 94080 ***Facility ID:*** FA0027954 ***Billing Status | Program Element:*** Inactive, non-billable | GENERATES <27 GAL/YEAR	SE	0.01 / 62.37	-9	253

Map Key	DB	Company/Site Name	Address	Direction	Distance (mi/ft)	Elev Diff (ft)	Page Number
4	HAZNET	KURT MEISWINKEL, INC.	338 N CANAL ST STE 17 SOUTH SAN FRANCISCO CA 940804664	SE	0.01 / 62.37	-9	253
4	RCRA NON GEN	HENRY'S MEDICAL X-RAY SERVICES	338 N. CANAL STREET, #2 SOUTH SAN FRANCISCO CA 94080 ***EPA Handler ID:*** CAC003075371	SE	0.01 / 62.37	-9	253
4	HAZ GEN	JOHN GRIMA	338 N CANAL ST STE 4 SOUTH SAN FRANCISCO CA 940804664	SE	0.01 / 62.37	-9	254
4	HAZ GEN	WESTERN PAINTING	338 N CANAL ST #16 SOUTH SAN FRANCISCO CA 940800000	SE	0.01 / 62.37	-9	255
5	CUPA SANMATEO	DIJEAU POAGE CONTRUCTION INC	1 LINDEN SOUTH SAN FRANCISCO CA 94080 ***Facility ID:*** FA0052740 ***Billing Status | Program Element:*** Inactive, non-billable | GENERATES <27 GAL/YEAR	E	0.01 / 63.12	-6	255
5	CUPA SANMATEO	DISH Network South San Francisco	1 Linden SOUTH SAN FRANCISCO CA 94080 ***Facility ID:*** FA0053477 ***Billing Status | Program Element:*** Inactive, non-billable | GENERATES & RECYCLES WASTE OIL/SOLVENT	E	0.01 / 63.12	-6	255
6	HAZNET	ALBIS INCORPORATED	6 S LINDEN #8 SOUTH SAN FRANCISCO CA 940800000	ESE	0.01 / 66.18	-9	255
6	RCRA NON GEN	ALBIS INCORPORATED	6 S LINDEN #8 SOUTH SAN FRANCISCO CA 94080-0000 ***EPA Handler ID:*** CAL921225555	ESE	0.01 / 66.18	-9	256
6	RCRA NON GEN	FINISHMASTER 226	6 S LINDEN SOUTH SAN FRANCISCO CA 94080-0000 ***EPA Handler ID:*** CAL000170314	ESE	0.01 / 66.18	-9	257
6	FINDS/FRS	ALBIS INCORPORATED	6 S LINDEN #8 SOUTH SAN FRANCISCO CA 94080-0000 ***Registry ID:*** 110070488604	ESE	0.01 / 66.18	-9	258
6	HAZ GEN	THOMPSON PBE	6 S LINDEN SOUTH SAN FRANCISCO CA 940800000	ESE	0.01 / 66.18	-9	258
6	HAZ GEN	FINISHMASTER 226	6 S LINDEN SOUTH SAN FRANCISCO CA 940800000	ESE	0.01 / 66.18	-9	259
7	RCRA NON GEN	SEV CORP MELODY PAINT	6 S LINDEN AVE SOUTH SAN FRANCISCO CA 94080	ESE	0.01 / 73.28	-9	259

Map Key	DB	Company/Site Name	Address	Direction	Distance (mi/ft)	Elev Diff (ft)	Page Number
			EPA Handler ID: CAD981696545				
7	FINDS/FRS	FINISHMASTER 226	6 S LINDEN AVE SOUTH SAN FRANCISCO CA 94080 ***Registry ID:*** 110055769244	ESE	0.01 / 73.28	-9	260
7	FINDS/FRS	SEV CORP MELODY PAINT	6 S LINDEN AVE SOUTH SAN FRANCISCO CA 94080 ***Registry ID:*** 110002756303	ESE	0.01 / 73.28	-9	260
7	HAZNET	RESTORATION 911 INC	6 S LINDEN AVE STE 9 SOUTH SAN FRANCISCO CA 940806422	ESE	0.01 / 73.28	-9	261
7	HAZNET	SAL VITALIE	6 S LINDEN AVE S SAN FRAN CA 940806428	ESE	0.01 / 73.28	-9	261
7	HIST MANIFEST		6 S LINDEN AVE SOUTH SAN FRANCISCO CA 940806428	ESE	0.01 / 73.28	-9	262
7	CERS HAZ	FinishMaster, Inc. #226	6 S LINDEN AVE SOUTH SAN FRANCISCO CA 94080	ESE	0.01 / 73.28	-9	263
8	HAZ GEN	MELODY PAINT	6 S LINDEN AVE SOUTH SAN FRANCISCO CA 940806428	ESE	0.02 / 83.03	-8	269
9	CUPA SANMATEO	CONCENTRA	3 LINDEN SOUTH SAN FRANCISCO CA 94080 ***Facility ID:*** FA0064554 ***Billing Status | Program Element:*** Active, billable | SQG OFF-SITE TREATMENT (1-199 LB/MO)	E	0.02 / 84.32	-5	269
9	CUPA SANMATEO	PACIFIC OCCUP HEALTH CLINIC	3 LINDEN SOUTH SAN FRANCISCO CA 94080 ***Facility ID:*** FA0027791 ***Billing Status | Program Element:*** Inactive, non-billable | SQG OFF-SITE TREATMENT (1-199 LB/MO), Inactive, non-billable | SQG PHOTO WASTE (<100KG/MO)	E	0.02 / 84.32	-5	270
9	MED WST SANMATEO	CONCENTRA	3 LINDEN SOUTH SAN FRANCISCO CA 94080	E	0.02 / 84.32	-5	270
9	MED WST SANMATEO	PACIFIC OCCUP HEALTH CLINIC	3 LINDEN SOUTH SAN FRANCISCO CA 94080	E	0.02 / 84.32	-5	270
10	FINDS/FRS	SP TERI CO	436 N CANAL 1 S SAN FRANCISCO CA 94080 ***Registry ID:*** 110064937626	W	0.02 / 89.39	-4	271

Map Key	DB	Company/Site Name	Address	Direction	Distance (mi/ft)	Elev Diff (ft)	Page Number
11	LUST	LA MARK TRANSPORTATION	26 SOUTH LINDEN AVENUE SOUTH SAN FRANCISCO CA 94080 ***Global ID | Status:*** T0608100300 | Completed - Case Closed	SSE	0.02 / 89.57	-14	271
11	FINDS/FRS	LA MARK TRANSPORTATION	26 SOUTH LINDEN AVENUE SOUTH SAN FRANCISCO CA 94080 ***Registry ID:*** 110065899692	SSE	0.02 / 89.57	-14	275
11	FINDS/FRS	ZARC RECYCLING	26 S LINDEN AVE SOUTH SAN FRANCISCO CA 94080 ***Registry ID:*** 110065973076	SSE	0.02 / 89.57	-14	275
11	CERS HAZ	ZARC RECYCLING	26 S LINDEN AVE S SAN FRANCISCO CA 94080	SSE	0.02 / 89.57	-14	276
11	RCRA NON GEN	ZARC RECYCLING LLC	26 S LINDEN AVE SOUTH SAN FRANCISCO CA 94080-6408 ***EPA Handler ID:*** CAL000368913	SSE	0.02 / 89.57	-14	287
11	UST SWEEPS	BERMAN PROPERTY	26 S LINDEN AVE S SAN FRANCISCO CA ***C C | Status:*** I41-000-550183 | INACTIVE ***Tank ID:*** 000001, 000002	SSE	0.02 / 89.57	-14	288
11	RECYCLING	Zarc International Llc	26 S Linden Ave South San Francisco CA 94080	SSE	0.02 / 89.57	-14	289
11	HAZ GEN	ZARC RECYCLING LLC	26 S LINDEN AVE SOUTH SAN FRANCISCO CA 940806408	SSE	0.02 / 89.57	-14	289
11	RCRA LQG	ZARC RECYCLING	26 SOUTH LINDEN AVE SOUTH SAN FRANCISCO CA 94080 ***EPA Handler ID:*** CAR000343293	SSE	0.02 / 89.57	-14	289
12	RESPONSE	SUN CHEMICAL CORPORATION	20 SOUTH LINDEN AVENUE S SAN FRANCISCO CA 94080 ***Estor/EPA ID | Cleanup Status:*** 41280103 | CERTIFIED O&M - LAND USE RESTRICTIONS ONLY AS OF 11/30/1987	SE	0.02 / 90.81	-11	291
12	LUR	SUN CHEMICAL CORPORATION	20 SOUTH LINDEN AVENUE S SAN FRANCISCO CA 94080 ***Estor/EPA ID | Cleanup Status:*** 41280103 | CERTIFIED O&M - LAND USE RESTRICTIONS ONLY AS OF 11/30/1987	SE	0.02 / 90.81	-11	295
12	ENVIROSTOR	SUN CHEMICAL CORPORATION	20 SOUTH LINDEN AVENUE S SAN FRANCISCO CA 94080 ***Estor/EPA ID | Cleanup Status:*** 41280103 | CERTIFIED O&M - LAND USE RESTRICTIONS ONLY AS OF 11/30/1987	SE	0.02 / 90.81	-11	300
13	HAZNET	THE MUSTANG FACTORY	6 SOUTH LINDEN AVE SOUTH SAN FRANCISCO CA 940800000	ESE	0.02 / 91.25	-10	304

Map Key	DB	Company/Site Name	Address	Direction	Distance (mi/ft)	Elev Diff (ft)	Page Number
13	HAZNET	JOHN HERNANDEZ LIFT PARTS UNLIMITED	6 S LINDEN #10 S SAN FRANCISCO CA 940800000	ESE	0.02 / 91.25	-10	304
14	FINDS/FRS	PACIFIC PULMONARY SERVICES	20 S LINDEN AVE 5B S SAN FRANCISCO CA 94080 ***Registry ID:*** 110057043756	SE	0.02 / 94.43	-12	305
14	FINDS/FRS	SHEPHERD LITHOGRAPH INC	20 S LINDEN AVE #6B S SAN FRANCISCO CA 94080 ***Registry ID:*** 110066338680	SE	0.02 / 94.43	-12	305
14	CERS HAZ	PACIFIC PULMONARY SERVICES	20 S LINDEN AVE 5B S SAN FRANCISCO CA 94080	SE	0.02 / 94.43	-12	306
15	RCRA NON GEN	KAPPA HOBBY	340 N CANAL ST STE 4 SOUTH SAN FRANCISCO CA 94080 ***EPA Handler ID:*** CAC003222516	SSE	0.02 / 104.15	-14	313
15	FINDS/FRS	KAPPA HOBBY	340 N CANAL ST STE 4 SOUTH SAN FRANCISCO CA 94080 ***Registry ID:*** 110071417714	SSE	0.02 / 104.15	-14	314
16	CUPA SANMATEO	KUSTOM CULTURE MOTORS	5 LINDEN SOUTH SAN FRANCISCO CA 94080 ***Facility ID:*** FA0048137 ***Billing Status | Program Element:*** Active, billable | GENERATES & RECYCLES WASTE OIL/SOLVENT	E	0.02 / 109.06	-4	314
16	CUPA SANMATEO	MARBLE WEST	5 LINDEN SOUTH SAN FRANCISCO CA 94080 ***Facility ID:*** FA0024246 ***Billing Status | Program Element:*** Active, billable | GENERATES & RECYCLES WASTE OIL/SOLVENT, Active, billable | STORES HAZ MAT <219GAL,1,999LB, 879CF	E	0.02 / 109.06	-4	315
16	CUPA SANMATEO	TEMPCO DISASTER SERVICES INC	5 LINDEN SOUTH SAN FRANCISCO CA 94080 ***Facility ID:*** FA0025465 ***Billing Status | Program Element:*** Inactive, non-billable | GENERATES <27 GAL/YEAR	E	0.02 / 109.06	-4	315
16	CUPA SANMATEO	NOB HILL PIZZA	5 LINDEN SOUTH SAN FRANCISCO CA 94080 ***Facility ID:*** FA0010478 ***Billing Status | Program Element:*** Inactive, non-billable | GENERATES & RECYCLES WASTE OIL/SOLVENT	E	0.02 / 109.06	-4	315
17	PFAS IND	HENRY'S MEDICAL X-RAY SERVICES	SOUTH SAN FRANCISCO CA	S	0.02 / 109.97	-15	315
18	CUPA SANMATEO	GREAT IMPRESSIONS	436 CANAL SOUTH SAN FRANCISCO CA 94080	W	0.02 / 110.20	-4	316

Map Key	DB	Company/Site Name	Address	Direction	Distance (mi/ft)	Elev Diff (ft)	Page Number
			Facility ID: FA0045129 ***Billing Status | Program Element:*** Inactive, non-billable | GENERATES <27 GAL/YEAR				
18	CUPA SANMATEO	SP TERI CO	436 CANAL SOUTH SAN FRANCISCO CA 94080 ***Facility ID:*** FA0012332 ***Billing Status | Program Element:*** Inactive, non-billable | STORES HAZ MAT <219GAL,1,999LB, 879CF, Inactive, non-billable | GENERATES <27 GAL/YEAR	W	0.02 / 110.20	-4	316
18	CUPA SANMATEO	GRANTS DELIVERY	436 CANAL SOUTH SAN FRANCISCO CA 94080 ***Facility ID:*** FA0024473 ***Billing Status | Program Element:*** Inactive, non-billable | STORES MV FUELS OR WASTE ONLY, Inactive, non-billable | GENERATES & RECYCLES WASTE OIL/SOLVENT	W	0.02 / 110.20	-4	317
18	CUPA SANMATEO	SERVICE INDUSTRIAL SUPPLYS	436 CANAL SOUTH SAN FRANCISCO CA 94080 ***Facility ID:*** FA0024544 ***Billing Status | Program Element:*** Inactive, non-billable | STORES HAZ MAT <219GAL,1,999LB, 879CF	W	0.02 / 110.20	-4	317
18	CUPA SANMATEO	BRISBANE PRINTING	436 CANAL SOUTH SAN FRANCISCO CA 94080 ***Facility ID:*** FA0012265 ***Billing Status | Program Element:*** Inactive, non-billable | GENERATES <27 GAL/YEAR, Inactive, non-billable | STORES MV FUELS OR WASTE ONLY	W	0.02 / 110.20	-4	317
18	CUPA SANMATEO	SAN BRUNO SHEET METAL & AIR CO	436 CANAL SOUTH SAN FRANCISCO CA 94080 ***Facility ID:*** FA0008383 ***Billing Status | Program Element:*** Inactive, non-billable | UST/TANK ABANDONMENT/REMOVAL FEE	W	0.02 / 110.20	-4	317
18	CUPA SANMATEO	STERLING GRAPHICS INC	436 CANAL SOUTH SAN FRANCISCO CA 94080 ***Facility ID:*** FA0022079 ***Billing Status | Program Element:*** Inactive, non-billable | GENERATES & RECYCLES WASTE OIL/SOLVENT	W	0.02 / 110.20	-4	318
18	CUPA SANMATEO	STERLING GRAPHICS INC	436 CANAL SOUTH SAN FRANCISCO CA 94080 ***Facility ID:*** FA0024507 ***Billing Status | Program Element:*** Inactive, non-billable | GENERATES <27 GAL/YEAR, Inactive, non-billable | GENERATES & RECYCLES WASTE OIL/SOLVENT	W	0.02 / 110.20	-4	318
19	CUPA SANMATEO	NESTLE WATERS NA/ARROWHEAD	7 LINDEN SOUTH SAN FRANCISCO CA 94080 ***Facility ID:*** FA0027606 ***Billing Status | Program Element:*** Inactive, non-billable | GENERATES <27 GAL/YEAR, Inactive, non-billable | STORES MV FUELS OR WASTE ONLY	E	0.02 / 112.43	-4	318
19	CUPA SANMATEO	UST SITE	7 LINDEN SOUTH SAN FRANCISCO CA 94080 ***Facility ID:*** FA0024312 ***Billing Status | Program Element:*** Inactive, non-billable | UNDERGROUND TANK - GENERAL	E	0.02 / 112.43	-4	318
19	CUPA SANMATEO	PRAXAIR DISTRIBUTION INC	7 LINDEN SOUTH SAN FRANCISCO CA 94080 ***Facility ID:*** FA0017743 ***Billing Status | Program Element:*** Inactive, non-billable | STORES HAZ MAT >32000GAL, 224000LB, 112000CF, Inactive, non-billable | UNDERGROUND TANK - GENERAL, Inactive, non-billable | CALARP - GENERAL, Inactive, non-billable | GEN <1 TONS HAZ WASTE/YR	E	0.02 / 112.43	-4	319
19	CUPA SANMATEO	OMNIA FLEET SERVICES LLC	7 LINDEN SOUTH SAN FRANCISCO CA 94080	E	0.02 / 112.43	-4	319

Map Key	DB	Company/Site Name	Address	Direction	Distance (mi/ft)	Elev Diff (ft)	Page Number
			Facility ID: FA0064343 ***Billing Status | Program Element:*** Inactive, non-billable | STORES HAZ MAT <219GAL,1,999LB, 879CF, Inactive, non-billable | GENERATES & RECYCLES WASTE OIL/SOLVENT				
20	CUPA SANMATEO	TLC BIOPHARMACEUTICALS INC	432 CANAL SOUTH SAN FRANCISCO CA 94080 ***Facility ID:*** FA0045989 ***Billing Status | Program Element:*** Inactive, non-billable | STORES MV FUELS OR WASTE ONLY, Inactive, non-billable | GENERATES & RECYCLES WASTE OIL/SOLVENT	WSW	0.02 / 128.72	-4	319
20	CUPA SANMATEO	SENS ANTIQUES, INC	432 CANAL #5, 6, & 8 SOUTH SAN FRANCISCO CA 94080 ***Facility ID:*** FA0027876 ***Billing Status | Program Element:*** Inactive, non-billable | STORES MV FUELS OR WASTE ONLY, Active, billable | GENERATES & RECYCLES WASTE OIL/SOLVENT	WSW	0.02 / 128.72	-4	320
20	DRYCLEANERS	IDEAL RESTORATION DBA IDEAL DRYING, INC	432 N CANAL ST STE 16 SOUTH SAN FRANCISCO CA	WSW	0.02 / 128.72	-4	320
20	DRYCLEANERS	IDEAL DRYING INC	432 N CANAL ST STE 16 SOUTH SAN FRANCISCO CA	WSW	0.02 / 128.72	-4	320
20	CUPA SANMATEO	IDEAL RESTORATION	432 CANAL SOUTH SAN FRANCISCO CA 94080 ***Facility ID:*** FA0045505 ***Billing Status | Program Element:*** Inactive, non-billable | STORES MV FUELS OR WASTE ONLY, Inactive, non-billable | GENERATES & RECYCLES WASTE OIL/SOLVENT	WSW	0.02 / 128.72	-4	321
20	EMISSIONS	SEN'S ANTIQUES, INC	432 N CANAL STREET, UNIT #5, 6 SOUTH SAN FRANCISCO CA 94080	WSW	0.02 / 128.72	-4	321
20	RCRA NON GEN	TLC BIOPHARMACEUTICALS, INC	432 N CANAL ST STE 20 SOUTH SAN FRANCISCO CA 94080-4666 ***EPA Handler ID:*** CAL000349625	WSW	0.02 / 128.72	-4	327
20	RCRA NON GEN	LIVERITAS BIOSCIENCES INC	432 N CANAL ST UNIT 20 SOUTH SAN FRANCISCO CA 94080 ***EPA Handler ID:*** CAL000463631	WSW	0.02 / 128.72	-4	328
20	CERS HAZ	LiVeritas Biosciences, Inc.	432 N CANAL ST STE 20 SOUTH SAN FRANCISCO CA 94080	WSW	0.02 / 128.72	-4	329
21	CUPA SANMATEO	ALBIS INC	6 LINDEN SOUTH SAN FRANCISCO CA 94080 ***Facility ID:*** FA0022957 ***Billing Status | Program Element:*** Inactive, non-billable | GENERATES <27 GAL/YEAR, Inactive, non-billable | STORES MV FUELS OR WASTE ONLY	E	0.03 / 136.39	-3	331
21	CUPA SANMATEO	FinishMaster, Inc. #226	6 Linden SOUTH SAN FRANCISCO CA 94080 ***Facility ID:*** FA0012099 ***Billing Status | Program Element:*** Active, billable | STORES HAZ MAT <1,199GAL,9,999LB,4,799 CF, Active, billable | GENERATES & RECYCLES WASTE OIL/SOLVENT	E	0.03 / 136.39	-3	331

Map Key	DB	Company/Site Name	Address	Direction	Distance (mi/ft)	Elev Diff (ft)	Page Number
21	CUPA SANMATEO	LIFT PARTS UNLIMITED	6 LINDEN SOUTH SAN FRANCISCO CA 94080 ***Facility ID:*** FA0022970 ***Billing Status | Program Element:*** Inactive, non-billable | GENERATES & RECYCLES WASTE OIL/SOLVENT	E	0.03 / 136.39	-3	332
22	RCRA TSD	LYON RESTORATION INC. DBA SERVICE TEAM OF PROFESSIONALS	20 S LINDEN AVE STE 1B SOUTH SAN FRANCISCO CA 94080 ***EPA Handler ID:*** CAC003008123	SE	0.04 / 194.78	-13	332
22	RCRA NON GEN	LYON RESTORATION INC. DBA SERVICE TEAM OF PROFESSIONALS	20 S LINDEN AVE STE 1B SOUTH SAN FRANCISCO CA 94080 ***EPA Handler ID:*** CAC003008123	SE	0.04 / 194.78	-13	333
22	RCRA NON GEN	SHEPHERD LITHOGRAPH INC	20 S LINDEN AVE STE 6B SOUTH SAN FRANCISCO CA 94080 ***EPA Handler ID:*** CAL000098973	SE	0.04 / 194.78	-13	334
22	RCRA NON GEN	LYON RESTORATION	20 S LINDEN AVE. STE 1B SOUTH SAN FRANCISCO CA 94080 ***EPA Handler ID:*** CAC003206437	SE	0.04 / 194.78	-13	335
23	PFAS IND	SHEPHERD LITHOGRAPH INC	S SAN FRANCISCO CA	SE	0.04 / 195.40	-13	336
24	CUPA SANMATEO	NATIONWIDE LIMOUSINE SERVICE	311 CANAL SOUTH SAN FRANCISCO CA 94080 ***Facility ID:*** FA0045166 ***Billing Status | Program Element:*** Active, billable | STORES MV FUELS OR WASTE ONLY, Active, billable | GENERATES & RECYCLES WASTE OIL/SOLVENT	SSE	0.04 / 195.73	-15	337
24	CUPA SANMATEO	CAR COSMETICS	311 CANAL SOUTH SAN FRANCISCO CA 94080 ***Facility ID:*** FA0000981 ***Billing Status | Program Element:*** Inactive, non-billable | STORES HAZ MAT <219GAL,1,999LB, 879CF, Inactive, non-billable | GENERATES & RECYCLES WASTE OIL/SOLVENT	SSE	0.04 / 195.73	-15	337
24	CUPA SANMATEO	MILARDI'S AUTO BODY	311 CANAL SOUTH SAN FRANCISCO CA 94080 ***Facility ID:*** FA0025813 ***Billing Status | Program Element:*** Inactive, non-billable | GENERATES & RECYCLES WASTE OIL/SOLVENT, Inactive, non-billable | STORES HAZ MAT <219GAL,1,999LB, 879CF	SSE	0.04 / 195.73	-15	338
25	EMISSIONS	ARCO'S BODY SHOP	311 SO CANAL STREET SOUTH SAN FRANCISCO CA 94080	SSE	0.04 / 203.03	-16	338
26	CUPA SANMATEO	HR WELDING & FABRICATION INC	430 CANAL SOUTH SAN FRANCISCO CA 94080 ***Facility ID:*** FA0012264 ***Billing Status | Program Element:*** Inactive, non-billable | STORES HAZ MAT <219GAL,1,999LB, 879CF	SW	0.04 / 206.73	-5	339

Map Key	DB	Company/Site Name	Address	Direction	Distance (mi/ft)	Elev Diff (ft)	Page Number
27	RCRA NON GEN	ARCO'S BODY SHOP & TOWING	311 S CANAL ST SOUTH SAN FRANCISCO CA 94080 ***EPA Handler ID:*** CAD981375900	SSE	0.04 / 207.00	-16	339
27	CERS HAZ	NATIONWIDE LIMOUSINE SERVICE	311 S CANAL ST S SAN FRANCISCO CA 94080	SSE	0.04 / 207.00	-16	341
27	RCRA NON GEN	RKMS INC DBA NATIONWIDE LIMOUSINE SERVICE	311 S CANAL ST SOUTH SAN FRANCISCO CA 94080-4605 ***EPA Handler ID:*** CAL000341807	SSE	0.04 / 207.00	-16	353
28	CLEANUP SITES	BACON PROPERTY	499 RAIL AVE SOUTH SAN FRANCISCO CA ***Global ID:*** SLT2O327217	W	0.04 / 218.89	-7	354
29	CUPA SANMATEO	CITY OF SSF LINDENVILLE PUMPSTATION	27 LINDEN SOUTH SAN FRANCISCO CA 94080 ***Facility ID:*** FA0044835 ***Billing Status | Program Element:*** Active, billable | STORES MV FUELS OR WASTE ONLY, Inactive, non-billable | GENERATES <27 GAL/YEAR	E	0.04 / 221.18	1	356
29	CUPA SANMATEO	BASAPCO INC	27 LINDEN SOUTH SAN FRANCISCO CA 94080 ***Facility ID:*** FA0017849 ***Billing Status | Program Element:*** Inactive, non-billable | UNDERGROUND TANK - GENERAL	E	0.04 / 221.18	1	356
29	CUPA SANMATEO	JUAREZ BROS	27 LINDEN SOUTH SAN FRANCISCO CA 94080 ***Facility ID:*** FA0014495 ***Billing Status | Program Element:*** Inactive, non-billable | STORES MV FUELS OR WASTE ONLY, Inactive, non-billable | GENERATES & RECYCLES WASTE OIL/SOLVENT	E	0.04 / 221.18	1	356
30	CUPA SANMATEO	ZARC RECYCLING	26 LINDEN SOUTH SAN FRANCISCO CA 94080 ***Facility ID:*** FA0045185 ***Billing Status | Program Element:*** Active, billable | GENERATES & RECYCLES WASTE OIL/SOLVENT, Inactive, non-billable | STORMWATER ANNUAL INSPECTION FEE, Active, billable | STORES HAZ MAT <219GAL,1,999LB, 879CF	E	0.04 / 223.75	1	357
30	CUPA SANMATEO	LAMARK TRANSPORT	26 LINDEN SOUTH SAN FRANCISCO CA 94080 ***Facility ID:*** FA0009742 ***Billing Status | Program Element:*** Inactive, non-billable | STORES MV FUELS OR WASTE ONLY, Inactive, non-billable | GENERATES & RECYCLES WASTE OIL/SOLVENT	E	0.04 / 223.75	1	357
30	CUPA SANMATEO	LAMARK TRANSPORT	26 LINDEN SOUTH SAN FRANCISCO CA 94080 ***Facility ID:*** FA0011101 ***Billing Status | Program Element:*** Inactive, non-billable | UNDERGROUND TANK - GENERAL	E	0.04 / 223.75	1	357
31	CUPA SANMATEO	AUTOBAHN AUTOBODY INC	33 LINDEN SOUTH SAN FRANCISCO CA 94080 ***Facility ID:*** FA0026073 ***Billing Status | Program Element:*** Active, billable | GENERATES & RECYCLES WASTE OIL/SOLVENT, Inactive, non-billable | STORES HAZ MAT <219GAL,1,999LB, 879CF	E	0.04 / 229.14	1	358
31	CUPA SANMATEO	CRUZ AUTO BODY	33 LINDEN SOUTH SAN FRANCISCO CA 94080	E	0.04 / 229.14	1	358

Map Key	DB	Company/Site Name	Address	Direction	Distance (mi/ft)	Elev Diff (ft)	Page Number
			Facility ID: FA0024607 ***Billing Status | Program Element:*** Inactive, non-billable | STORES MV FUELS OR WASTE ONLY, Inactive, non-billable | GENERATES & RECYCLES WASTE OIL/SOLVENT				
32	CERCLIS	SUN CHEMICAL	20-40 S LINDEN AVE SOUTH SAN FRANCISCO CA 94080 ***Site EPA ID:*** CAD980817506	SE	0.04 / 231.19	-15	358
32	CERCLIS NFRAP	SUN CHEMICAL	20-40 S LINDEN AVE SOUTH SAN FRANCISCO CA 94080 ***Site EPA ID:*** CAD980817506	SE	0.04 / 231.19	-15	359
32	SEMS ARCHIVE	SUN CHEMICAL	20-40 S LINDEN AVE SOUTH SAN FRANCISCO CA 94080 ***EPA ID:*** CAD980817506	SE	0.04 / 231.19	-15	360
33	CUPA SANMATEO	FLYERS ENERGY BULK PLANT	35 LINDEN SOUTH SAN FRANCISCO CA 94080 ***Facility ID:*** FA0025065 ***Billing Status | Program Element:*** Inactive, non-billable | GENERATES & RECYCLES WASTE OIL/SOLVENT, Inactive, non-billable | STORES HAZ MAT >32000GAL, 224000LB, 112000CF, Inactive, non-billable | TANK STOR CAP =>1,320 & <10,000 GAL	E	0.04 / 231.79	1	361
33	CUPA SANMATEO	BERTETTA TANKLINES INC	35 LINDEN SOUTH SAN FRANCISCO CA 94080 ***Facility ID:*** FA0045199 ***Billing Status | Program Element:*** Inactive, non-billable | GENERATES & RECYCLES WASTE OIL/SOLVENT, Inactive, non-billable | STORES MV FUELS OR WASTE ONLY	E	0.04 / 231.79	1	361
33	CUPA SANMATEO	J & L MOBILE FLEET SERVICE	35 LINDEN SOUTH SAN FRANCISCO CA 94080 ***Facility ID:*** FA0036048 ***Billing Status | Program Element:*** Active, billable | GENERATES & RECYCLES WASTE OIL/SOLVENT, Active, billable | STORES MV FUELS OR WASTE ONLY	E	0.04 / 231.79	1	362
33	CUPA SANMATEO	FLYERS #216	35 Linden SOUTH SAN FRANCISCO CA 94080 ***Facility ID:*** FA0017693 ***Billing Status | Program Element:*** Inactive, non-billable | GENERATES <27 GAL/YEAR, Inactive, non-billable | STORES HAZ MAT <1,199GAL,9,999LB,4,799CF, Inactive, non-billable | UNDERGROUND TANK - GENERAL, Inactive, non-billable | GEN 6-25 TONS HAZ WASTE/YR	E	0.04 / 231.79	1	362
33	CUPA SANMATEO	Flyers Energy #316	35 Linden SOUTH SAN FRANCISCO CA 94080 ***Facility ID:*** FA0025064 ***Billing Status | Program Element:*** Active, billable | UNDERGROUND TANK - GENERAL, Active, billable | TANK STOR CAP =>1,320 & <10,000 GAL, Active, billable | GENERATES & RECYCLES WASTE OIL/SOLVENT, Active, billable | STORES HAZ MAT >32000GAL, 224000LB, 112000CF	E	0.04 / 231.79	1	362
33	CUPA SANMATEO	OLYMPIAN MAINTENANCE	35 LINDEN SOUTH SAN FRANCISCO CA 94080 ***Facility ID:*** FA0025066 ***Billing Status | Program Element:*** Inactive, non-billable | GEN 1-5 TONS HAZ WASTE/YR, Inactive, non-billable | STORES HAZ MAT <1,199GAL,9,999LB,4,799CF	E	0.04 / 231.79	1	363
33	CUPA SANMATEO	NELLA OIL	35 LINDEN SOUTH SAN FRANCISCO CA 94080 ***Facility ID:*** FA0027025 ***Billing Status | Program Element:*** Inactive, non-billable | STORES HAZ MAT >32000GAL, 224000LB, 112000CF, Inactive, non-billable | ABOVE GROUND TANK/SPCC, Inactive, non-billable | GENERATES & RECYCLES WASTE OIL/SOLVENT	E	0.04 / 231.79	1	363

Map Key	DB	Company/Site Name	Address	Direction	Distance (mi/ft)	Elev Diff (ft)	Page Number
33	CUPA SANMATEO	TEC ACCUTITE	35 LINDEN SOUTH SAN FRANCISCO CA 94080 ***Facility ID:*** FA0027948 ***Billing Status | Program Element:*** Inactive, non-billable | GENERATES <27 GAL/YEAR, Inactive, non-billable | STORES HAZ MAT <219GAL,1,999LB, 879CF	E	0.04 / 231.79	1	363
33	CUPA SANMATEO	TESORO (FLYERS) 58304	35 LINDEN SOUTH SAN FRANCISCO CA 94080 ***Facility ID:*** FA0062539 ***Billing Status | Program Element:*** Active, billable | UNDERGROUND TANK - GENERAL, Active, billable | GENERATES <27 GAL/YEAR, Active, billable | STORES MV FUELS OR WASTE ONLY	E	0.04 / 231.79	1	364
34	RCRA NON GEN	UNITED PLATING INC	34 S LINDEN AVE SOUTH SAN FRANCISCO CA 94080 ***EPA Handler ID:*** CAD003984697	SSE	0.04 / 232.23	-15	364
34	HHSS	UNITED PLATING INC	34 SO. LINDEN AVE. SOUTH SAN FRANCISCO CA 94060	SSE	0.04 / 232.23	-15	365
35	CUPA SANMATEO	PREMIER ROOFING SUPPLY	323 CANAL SOUTH SAN FRANCISCO CA 94080 ***Facility ID:*** FA0045176 ***Billing Status | Program Element:*** Inactive, non-billable | GENERATES <27 GAL/YEAR, Inactive, non-billable | STORES MV FUELS OR WASTE ONLY	S	0.04 / 233.45	-17	365
35	CUPA SANMATEO	SUPER SHUTTLE	323 CANAL SOUTH SAN FRANCISCO CA 94080 ***Facility ID:*** FA0026788 ***Billing Status | Program Element:*** Inactive, non-billable | GENERATES & RECYCLES WASTE OIL/SOLVENT, Inactive, non-billable | STORES HAZ MAT <219GAL,1,999LB, 879CF	S	0.04 / 233.45	-17	366
36	HIST CORTESE	SUN CHEMICAL CORPORATION	20 SOUTH LINDEN AVENUE S SAN FRANCISCO CA 94080	SE	0.04 / 233.57	-15	366
36	CALSITES	SUN CHEMICAL CORPORATION	20 SOUTH LINDEN AVENUE S SAN FRANCISCO CA 94080	SE	0.04 / 233.57	-15	366
37	CUPA SANMATEO	MONTECINOS MAINTENANCE SVC	34 LINDEN SOUTH SAN FRANCISCO CA 94080 ***Facility ID:*** FA0025709 ***Billing Status | Program Element:*** Inactive, non-billable | STORES HAZ MAT <219GAL,1,999LB, 879CF	E	0.04 / 234.24	1	367
37	CUPA SANMATEO	CAR COSMETICS	34 LINDEN SOUTH SAN FRANCISCO CA 94080 ***Facility ID:*** FA0024336 ***Billing Status | Program Element:*** Inactive, non-billable | STORES HAZ MAT <219GAL,1,999LB, 879CF, Inactive, non-billable | GENERATES & RECYCLES WASTE OIL/SOLVENT	E	0.04 / 234.24	1	367
38	EMISSIONS	AUTOBAHN AUTOBODY	33 LINDEN AVENUE SOUTH SAN FRANCISCO CA 94080	E	0.04 / 236.62	1	367
38	EMISSIONS	AUTOBAHN SPECIALTIES, INC	33 LINDEN AVENUE SOUTH SAN FRANCISCO CA 94080	E	0.04 / 236.62	1	370

Map Key	DB	Company/Site Name	Address	Direction	Distance (mi/ft)	Elev Diff (ft)	Page Number
38	EMISSIONS	AUTOBAHN SPECIALTIES LTD/LINDE	33 LINDEN AVENUE SOUTH SAN FRANCISCO CA 94080	E	0.04 / 236.62	1	372
38	RCRA NON GEN	AUTOBAHN AUTOBODY & PAINT	33 LINDEN AVE SOUTH SAN FRANCISCO CA 94080 ***EPA Handler ID:*** CAL000335647	E	0.04 / 236.62	1	372
39	CUPA SANMATEO	SPECIALTY FURNITURE SHOP	36 LINDEN SOUTH SAN FRANCISCO CA 94080 ***Facility ID:*** FA0012072 ***Billing Status | Program Element:*** Inactive, non-billable | STORES HAZ MAT <219GAL,1,999LB, 879CF, Inactive, non-billable | GENERATES & RECYCLES WASTE OIL/SOLVENT	E	0.04 / 236.87	1	373
40	CUPA SANMATEO	J STAR AUTO BODY LLC	39 LINDEN SOUTH SAN FRANCISCO CA 94080 ***Facility ID:*** FA0046895 ***Billing Status | Program Element:*** Active, billable | GENERATES & RECYCLES WASTE OIL/SOLVENT, Active, billable | STORES MV FUELS OR WASTE ONLY	E	0.04 / 237.09	1	374
40	CUPA SANMATEO	QUALITY PAINTING	39 LINDEN SOUTH SAN FRANCISCO CA 94080 ***Facility ID:*** FA0024972 ***Billing Status | Program Element:*** Active, billable | GENERATES <27 GAL/YEAR, Active, billable | STORES HAZ MAT <219GAL,1,999LB, 879CF	E	0.04 / 237.09	1	374
40	CUPA SANMATEO	BOB JR'S TOWING INC	39 LINDEN SOUTH SAN FRANCISCO CA 94080 ***Facility ID:*** FA0027728 ***Billing Status | Program Element:*** Active, billable | STORES MV FUELS OR WASTE ONLY, Active, billable | GENERATES & RECYCLES WASTE OIL/SOLVENT	E	0.04 / 237.09	1	374
40	CUPA SANMATEO	PETER NAVE	39 LINDEN SOUTH SAN FRANCISCO CA 94080 ***Facility ID:*** FA0049398 ***Billing Status | Program Element:*** Inactive, non-billable | BUSINESS PLAN - GENERAL, Inactive, non-billable | GENERATES <27 GAL/YEAR, Inactive, non-billable | BUSINESS PLAN - GENERAL	E	0.04 / 237.09	1	374
40	CUPA SANMATEO	M & M AUTO	39 LINDEN SOUTH SAN FRANCISCO CA 94080 ***Facility ID:*** FA0026897 ***Billing Status | Program Element:*** Inactive, non-billable | GENERATES <27 GAL/YEAR	E	0.04 / 237.09	1	375
40	CUPA SANMATEO	RIZZETTO WELDING & MACHINE INC	39 LINDEN SOUTH SAN FRANCISCO CA 94080 ***Facility ID:*** FA0007571 ***Billing Status | Program Element:*** Inactive, non-billable | STORES HAZ MAT <219GAL,1,999LB, 879CF	E	0.04 / 237.09	1	375
40	CUPA SANMATEO	RIZOS	39 LINDEN SOUTH SAN FRANCISCO CA 94080 ***Facility ID:*** FA0014570 ***Billing Status | Program Element:*** Inactive, non-billable | GENERATES & RECYCLES WASTE OIL/SOLVENT, Inactive, non-billable | STORES HAZ MAT <219GAL,1,999LB, 879CF	E	0.04 / 237.09	1	375
40	CUPA SANMATEO	MIKE MCGEE	39 LINDEN SOUTH SAN FRANCISCO CA 94080 ***Facility ID:*** FA0049258 ***Billing Status | Program Element:*** Inactive, non-billable | GENERATES <27 GAL/YEAR	E	0.04 / 237.09	1	375

Map Key	DB	Company/Site Name	Address	Direction	Distance (mi/ft)	Elev Diff (ft)	Page Number
40	CUPA SANMATEO	LEW SHELLEY TRUCKING	39 LINDEN SOUTH SAN FRANCISCO CA 94080 ***Facility ID:*** FA0022396 ***Billing Status | Program Element:*** Inactive, non-billable | STORES MV FUELS OR WASTE ONLY, Inactive, non-billable | GENERATES & RECYCLES WASTE OIL/SOLVENT	E	0.04 / 237.09	1	376
40	CUPA SANMATEO	OSCARS AUTO BODY & TRUCK	39 LINDEN SOUTH SAN FRANCISCO CA 94080 ***Facility ID:*** FA0024010 ***Billing Status | Program Element:*** Inactive, non-billable | STORES MV FUELS OR WASTE ONLY, Inactive, non-billable | GENERATES <27 GAL/YEAR	E	0.04 / 237.09	1	376
40	CUPA SANMATEO	OSCARS AUTO REPAIR	39 LINDEN SOUTH SAN FRANCISCO CA 94080 ***Facility ID:*** FA0025978 ***Billing Status | Program Element:*** Inactive, non-billable | GENERATES & RECYCLES WASTE OIL/SOLVENT, Inactive, non-billable | STORES MV FUELS OR WASTE ONLY	E	0.04 / 237.09	1	376
40	CUPA SANMATEO	KUSTOM CLASSICS	39 LINDEN SOUTH SAN FRANCISCO CA 94080 ***Facility ID:*** FA0026896 ***Billing Status | Program Element:*** Inactive, non-billable | GENERATES <27 GAL/YEAR	E	0.04 / 237.09	1	376
40	CUPA SANMATEO	CARLS GARAGE GAUGE & TORCH	39 LINDEN SOUTH SAN FRANCISCO CA 94080 ***Facility ID:*** FA0017830 ***Billing Status | Program Element:*** Inactive, non-billable | STORES MV FUELS OR WASTE ONLY, Inactive, non-billable | GENERATES <27 GAL/YEAR	E	0.04 / 237.09	1	377
40	CUPA SANMATEO	GREG BARKER	39 LINDEN SOUTH SAN FRANCISCO CA 94080 ***Facility ID:*** FA0023045 ***Billing Status | Program Element:*** Inactive, non-billable | STORES MV FUELS OR WASTE ONLY	E	0.04 / 237.09	1	377
41	CUPA SANMATEO	PACIFIC PULMONARY SERVICES	20 S LINDEN AVE 5B CA 94080 ***Facility ID:*** FA0045087 ***Billing Status | Program Element:*** Active, billable | STORES HAZ MAT <219GAL,1,999LB, 879CF	SE	0.04 / 237.36	-15	377
41	CLEANUP SITES	SUN CHEMICAL	20 LINDEN AVE S SOUTH SAN FRANCISCO CA 94080 ***Global ID:*** T0608191578	SE	0.04 / 237.36	-15	377
42	LOP SANMATEO	LA MARK TRANSPORTATION	26 S LINDEN AVE SOUTH SAN FRANCISCO CA ***Case No:*** 550086 ***Status:*** 9- Case Closed	SE	0.05 / 238.34	-14	401
43	CUPA SANMATEO	ROSS AUTO CLINIC	40 LINDEN SOUTH SAN FRANCISCO CA 94080 ***Facility ID:*** FA0014902 ***Billing Status | Program Element:*** Active, billable | GENERATES & RECYCLES WASTE OIL/SOLVENT, Active, billable | STORES MV FUELS OR WASTE ONLY	E	0.05 / 242.12	1	401
43	CUPA SANMATEO	COMMERCIAL PROPERTY	40 LINDEN SOUTH SAN FRANCISCO CA 94080 ***Facility ID:*** FA0023798 ***Billing Status | Program Element:*** Inactive, non-billable | UNDERGROUND TANK - GENERAL	E	0.05 / 242.12	1	401
43	CUPA SANMATEO	COUNTRY RHOADS FOUR WHEEL DRIV	40 LINDEN SOUTH SAN FRANCISCO CA 94080	E	0.05 / 242.12	1	402

Map Key	DB	Company/Site Name	Address	Direction	Distance (mi/ft)	Elev Diff (ft)	Page Number
			Facility ID: FA0009150 ***Billing Status | Program Element:*** Inactive, non-billable | STORES MV FUELS OR WASTE ONLY, Inactive, non-billable | GENERATES & RECYCLES WASTE OIL/SOLVENT				
44	CUPA SANMATEO	BERLIN FOOD & LAB EQUIPMENT COMPANY	43 LINDEN SOUTH SAN FRANCISCO CA 94080 ***Facility ID:*** FA0012056 ***Billing Status | Program Element:*** Inactive, non-billable | GENERATES & RECYCLES WASTE OIL/SOLVENT, Active, billable | STORES MV FUELS OR WASTE ONLY	E	0.05 / 242.40	1	402
45	LOP SANMATEO	SOUTH CITY LUMBER	499 RAILROAD AVE SOUTH SAN FRANCISCO CA ***Case No:*** 550093 ***Status:*** 9- Case Closed	WNW	0.05 / 244.63	-6	402
45	CUPA SANMATEO	S CITY LUMBER & SUPPLY	499 RAILROAD SOUTH SAN FRANCISCO CA 94080 ***Facility ID:*** FA0012871 ***Billing Status | Program Element:*** Inactive, non-billable | UNDERGROUND TANK - GENERAL, Active, billable | STORES HAZ MAT <1,199GAL,9,999LB,4,799CF	WNW	0.05 / 244.63	-6	402
45	LUST	SOUTH CITY LUMBER	499 RAILROAD SOUTH SAN FRANCISCO CA 94080 ***Global ID | Status:*** T0608100506 | Completed - Case Closed	WNW	0.05 / 244.63	-6	403
45	CERS HAZ	S CITY LUMBER & SUPPLY	499 RAILROAD AVE SOUTH SAN FRANCISCO CA 94080	WNW	0.05 / 244.63	-6	406
46	RCRA SQG	CARRERA AUTO BODY	99 LINDEN AVE SOUTH SAN FRANCISCO CA 94080 ***EPA Handler ID:*** CAD981575632	E	0.05 / 248.50	9	410
46	CUPA SANMATEO	CARRERA AUTO BODY	99 LINDEN SOUTH SAN FRANCISCO CA 94080 ***Facility ID:*** FA0017837 ***Billing Status | Program Element:*** Inactive, non-billable | GENERATES & RECYCLES WASTE OIL/SOLVENT, Inactive, non-billable | STORES MV FUELS OR WASTE ONLY	E	0.05 / 248.50	9	411
46	DELISTED HAZ	CARRERA AUTO BODY	99 LINDEN AVE SOUTH SAN FRANCISCO CA 94080	E	0.05 / 248.50	9	411
46	EMISSIONS	CARRERA AUTO BODY/ TAI SHING AUTO, INC	99 LINDEN AVENUE SOUTH SAN FRANCISCO CA 94080	E	0.05 / 248.50	9	412
46	EMISSIONS	CARRERA AUTO BODY/ TAI SHING A	99 LINDEN AVENUE SOUTH SAN FRANCISCO CA 94080	E	0.05 / 248.50	9	412
46	EMISSIONS	CARRERA AUTO BODY	99 LINDEN AVENUE SOUTH SAN FRANCISCO CA 94080	E	0.05 / 248.50	9	418
46	CUPA SANMATEO	TRANSFORM AUTO BODY	99 LINDEN SOUTH SAN FRANCISCO CA 94080	E	0.05 / 248.50	9	420

Map Key	DB	Company/Site Name	Address	Direction	Distance (mi/ft)	Elev Diff (ft)	Page Number
			Facility ID: FA0062813 ***Billing Status | Program Element:*** Active, billable | GENERATES <27 GAL/YEAR				
46	EMISSIONS	TRANSFROM AUTO BODY	99 LINDEN AVENUE CA 94080	E	0.05 / 248.50	9	421
46	RCRA NON GEN	99 LINDEN AUTO BODY DBA TRANSFORM AUTO BODY	99 LINDEN AVE SOUTH SAN FRANCISCO CA 94080 ***EPA Handler ID:*** CAL000421462	E	0.05 / 248.50	9	421
46	EMISSIONS	TRANSFROM AUTO BODY	99 LINDEN AVENUE SOUTH SAN FRANCISCO CA 94080	E	0.05 / 248.50	9	422
47	CUPA SANMATEO	BURKHARDT MFG	46 LINDEN SOUTH SAN FRANCISCO CA 94080 ***Facility ID:*** FA0025675 ***Billing Status | Program Element:*** Inactive, non-billable | BUSINESS PLAN - GENERAL, Inactive, non-billable | GENERATES <27 GAL/YEAR	E	0.05 / 250.01	1	424
48	CUPA SANMATEO	MIRAGE REPAIR SHOP	49 LINDEN SOUTH SAN FRANCISCO CA 94080 ***Facility ID:*** FA0026204 ***Billing Status | Program Element:*** Active, billable | GENERATES <27 GAL/YEAR, Active, billable | STORES MV FUELS OR WASTE ONLY	E	0.05 / 250.36	2	424
49	CUPA SANMATEO	LEE'S TIRES SERVICE	51 LINDEN SOUTH SAN FRANCISCO CA 94080 ***Facility ID:*** FA0028246 ***Billing Status | Program Element:*** Inactive, non-billable | GENERATES <27 GAL/YEAR, Inactive, non-billable | BUSINESS PLAN - GENERAL	E	0.05 / 253.01	2	424
49	CUPA SANMATEO	LEES TIRE	51 LINDEN SOUTH SAN FRANCISCO CA 94080 ***Facility ID:*** FA0025562 ***Billing Status | Program Element:*** Inactive, non-billable | STORES MV FUELS OR WASTE ONLY, Inactive, non-billable | GENERATES <27 GAL/YEAR	E	0.05 / 253.01	2	425
50	CUPA SANMATEO	SAN ISIDRO PRODUCE	50 LINDEN SOUTH SAN FRANCISCO CA 94080 ***Facility ID:*** FA0045495 ***Billing Status | Program Element:*** Inactive, non-billable | GENERATES <27 GAL/YEAR	E	0.05 / 255.26	2	425
50	CUPA SANMATEO	MADDEN & NELSON INC	50 LINDEN SOUTH SAN FRANCISCO CA 94080 ***Facility ID:*** FA0045506 ***Billing Status | Program Element:*** Active, billable | STORES MV FUELS OR WASTE ONLY, Active, billable | GENERATES & RECYCLES WASTE OIL/SOLVENT	E	0.05 / 255.26	2	425
50	CUPA SANMATEO	CHEMUX BIOSCIENCE INC	50 LINDEN SOUTH SAN FRANCISCO CA 94080 ***Facility ID:*** FA0028272 ***Billing Status | Program Element:*** Inactive, non-billable | GENERATES <27 GAL/YEAR, Inactive, non-billable | BUSINESS PLAN - GENERAL	E	0.05 / 255.26	2	425
50	CUPA SANMATEO	MAXIM BIOTECH INC	50 LINDEN SOUTH SAN FRANCISCO CA 94080 ***Facility ID:*** FA0013834 ***Billing Status | Program Element:*** Inactive, non-billable | STORES MV FUELS OR WASTE ONLY, Inactive, non-billable | GENERATES <27 GAL/YEAR	E	0.05 / 255.26	2	426

Map Key	DB	Company/Site Name	Address	Direction	Distance (mi/ft)	Elev Diff (ft)	Page Number
51	CUPA SANMATEO	NAKURA, INC	52 LINDEN SOUTH SAN FRANCISCO CA 94080 ***Facility ID:*** FA0025977 ***Billing Status | Program Element:*** Inactive, non-billable | GENERATES <27 GAL/YEAR	E	0.05 / 257.90	2	426
52	RCRA SQG	MARBLE WEST SALES	5 S LINDEN AVE UNIT 4 S SAN FRANCISCO CA 94080 ***EPA Handler ID:*** CAR000072751	ESE	0.05 / 258.10	-14	426
52	CERS HAZ	MARBLE WEST	5 S LINDEN AVE 6 SOUTH SAN FRANCISCO CA 94080	ESE	0.05 / 258.10	-14	427
52	RCRA NON GEN	ADGRAD INC DBA MARBLE WEST SALES	5 S LINDEN AVE STE 6 SOUTH SAN FRANCISCO CA 94080-0000 ***EPA Handler ID:*** CAL000280451	ESE	0.05 / 258.10	-14	434
52	RCRA NON GEN	KUSTOM CULTURE MOTORS	5 S LINDEN AVE STE C SOUTH SAN FRANCISCO CA 94080 ***EPA Handler ID:*** CAL000398916	ESE	0.05 / 258.10	-14	435
53	CUPA SANMATEO	UST SITE	55 LINDEN SOUTH SAN FRANCISCO CA 94080 ***Facility ID:*** FA0024313 ***Billing Status | Program Element:*** Inactive, non-billable | UNDERGROUND TANK - GENERAL	E	0.05 / 258.32	2	436
53	CUPA SANMATEO	AUTO PLUS	55 LINDEN SOUTH SAN FRANCISCO CA 94080 ***Facility ID:*** FA0012490 ***Billing Status | Program Element:*** Inactive, non-billable | STORES MV FUELS OR WASTE ONLY, Inactive, non-billable | GENERATES & RECYCLES WASTE OIL/SOLVENT	E	0.05 / 258.32	2	437
54	CUPA SANMATEO	ROGERS TRUCKING	57 LINDEN SOUTH SAN FRANCISCO CA 94080 ***Facility ID:*** FA0027801 ***Billing Status | Program Element:*** Inactive, non-billable | STORES HAZ MAT <219GAL,1,999LB, 879CF, Inactive, non-billable | GENERATES & RECYCLES WASTE OIL/SOLVENT	E	0.05 / 260.97	2	437
54	CUPA SANMATEO	CALISTOGA MOUNTAIN SPRING WATE	57 LINDEN SOUTH SAN FRANCISCO CA 94080 ***Facility ID:*** FA0016465 ***Billing Status | Program Element:*** Inactive, non-billable | STORES HAZ MAT <219GAL,1,999LB, 879CF	E	0.05 / 260.97	2	437
54	CUPA SANMATEO	ACUTECH AUTO	57 LINDEN SOUTH SAN FRANCISCO CA 94080 ***Facility ID:*** FA0064057 ***Billing Status | Program Element:*** Active, billable | STORES HAZ MAT <219GAL,1,999LB, 879CF, Active, billable | GENERATES & RECYCLES WASTE OIL/SOLVENT	E	0.05 / 260.97	2	437
54	CUPA SANMATEO	SKYLINE COACH, INC	57 LINDEN SOUTH SAN FRANCISCO CA 94080 ***Facility ID:*** FA0064720 ***Billing Status | Program Element:*** Active, billable | STORES MV FUELS OR WASTE ONLY, Active, billable | GENERATES & RECYCLES WASTE OIL/SOLVENT	E	0.05 / 260.97	2	438
55	PFAS IND	UNITED PLATING INC	SOUTH SAN FRANCISCO CA	SSE	0.05 / 261.98	-20	438

Map Key	DB	Company/Site Name	Address	Direction	Distance (mi/ft)	Elev Diff (ft)	Page Number
56	RCRA NON GEN	CHELSEA DENTON	18 MAPLE AVENUE SOUTH SAN FRANCISCO CA 94080 ***EPA Handler ID:*** CAC003084693	NNE	0.05 / 270.66	37	439
57	CUPA SANMATEO	ACUTECH AUTO	69 LINDEN SOUTH SAN FRANCISCO CA 94080 ***Facility ID:*** FA0040167 ***Billing Status | Program Element:*** Inactive, non-billable | GENERATES & RECYCLES WASTE OIL/SOLVENT, Inactive, non-billable | STORES HAZ MAT <219GAL,1,999LB, 879CF	E	0.05 / 276.90	2	440
57	CUPA SANMATEO	SOUTH CITY AUTO CENTER	69 LINDEN SOUTH SAN FRANCISCO CA 94080 ***Facility ID:*** FA0044795 ***Billing Status | Program Element:*** Active, billable | STORES HAZ MAT <219GAL,1,999LB, 879CF, Active, billable | GENERATES & RECYCLES WASTE OIL/SOLVENT	E	0.05 / 276.90	2	440
57	CUPA SANMATEO	BUDGET CAR & TRUCK RENTAL	69 LINDEN SOUTH SAN FRANCISCO CA 94080 ***Facility ID:*** FA0027476 ***Billing Status | Program Element:*** Inactive, non-billable | STORES HAZ MAT <219GAL,1,999LB, 879CF, Inactive, non-billable | GENERATES & RECYCLES WASTE OIL/SOLVENT	E	0.05 / 276.90	2	440
57	CUPA SANMATEO	S SAN FRANCISCO SCAVENGER	69 LINDEN SOUTH SAN FRANCISCO CA 94080 ***Facility ID:*** FA0017702 ***Billing Status | Program Element:*** Inactive, non-billable | GEN 1-5 TONS HAZ WASTE/YR, Inactive, non-billable | UNDERGROUND TANK - GENERAL, Inactive, non-billable | STORES HAZ MAT <6999 GAL, 55999 LB, 2799CF	E	0.05 / 276.90	2	441
58	HHSS	SOUTH CITY LUMBER	RAILROAD & SPRUCE AVES (SOUTH- RAILROAD SOUTH SAN FRANCISCO CA 94080	WNW	0.05 / 277.89	-5	441
59	HIST TANK	SOUTH CITY LUMBER	RAILROAD & SPRUCE AVES (SOUTH- SOUTH SAN FRANCISCO CA	WNW	0.05 / 278.11	-5	441
60	UST SWEEPS	SOUTH CITY LUMBER	RAILROAD & SPRUCE AVE S SAN FRANCISCO CA ***C C | Status:*** I41-000-550149 | INACTIVE ***Tank ID:*** 000001	WNW	0.05 / 282.66	-5	441
60	UST SWEEPS	SOUTH CITY LUMBER	RAILROAD & SPRUCE AVE S SAN FRANCISCO CA ***C C | Status:*** A41-000-550149 | ACTIVE	WNW	0.05 / 282.66	-5	442
61	EMISSIONS	A & J AUTO BODY	32 SO SPRUCE AVENUE SOUTH SAN FRANCISCO CA 94080	WNW	0.05 / 285.06	-6	442
62	HIST TANK	SORICH RENTALS & ENTERPRISE	10 A SO SPRUCE AVE SOUTH SAN FRANCISCO CA	WNW	0.05 / 285.11	-6	442
63	HHSS	SORICH RENTALS AND ENTERPRISE	10 A SO SPRUCE AVE SOUTH SAN FRANCISCO CA 94080	WNW	0.05 / 285.12	-6	443

Map Key	DB	Company/Site Name	Address	Direction	Distance (mi/ft)	Elev Diff (ft)	Page Number
64	CUPA SANMATEO	BRIXTON AUTO BODY & PAINT	78 LINDEN SOUTH SAN FRANCISCO CA 94080 ***Facility ID:*** FA0026627 ***Billing Status | Program Element:*** Inactive, non-billable | GENERATES & RECYCLES WASTE OIL/SOLVENT, Inactive, non-billable | STORES HAZ MAT <219GAL,1,999LB, 879CF	E	0.06 / 292.15	3	443
65	DELISTED COUNTY	LOPEZ PROPERTY	34-36 S LINDEN AVE SOUTH SAN FRANCISCO CA	SSE	0.06 / 293.94	-14	443
65	LOP SANMATEO	LOPEZ PROPERTY	34-36 S LINDEN AVE SOUTH SAN FRANCISCO CA ***Case No:*** 559173 ***Status:*** 9- Case Closed	SSE	0.06 / 293.94	-14	443
66	CLEANUP SITES	LOPEZ PROPERTY	34-36 SOUTH LINDEN AVENUE SOUTH SAN FRANCISCO CA 94080 ***Global ID:*** T0608110422	SSE	0.06 / 294.96	-14	443
67	RCRA SQG	FOUR STAR LITHO INC	434 N CANAL UNIT 14 SOUTH SAN FRANCISCO CA 94080 ***EPA Handler ID:*** CAD983609231	W	0.06 / 299.90	-5	447
67	CUPA SANMATEO	PENINSULA COLOR SERVICE LLC	434 CANAL SOUTH SAN FRANCISCO CA 94080 ***Facility ID:*** FA0045508 ***Billing Status | Program Element:*** Active, billable | GENERATES & RECYCLES WASTE OIL/SOLVENT, Active, billable | STORES MV FUELS OR WASTE ONLY	W	0.06 / 299.90	-5	448
67	CUPA SANMATEO	HENRYS MEDICAL XRAY	434 CANAL SOUTH SAN FRANCISCO CA 94080 ***Facility ID:*** FA0052956 ***Billing Status | Program Element:*** Inactive, non-billable | GEN <1 TONS HAZ WASTE/YR	W	0.06 / 299.90	-5	448
67	CUPA SANMATEO	FOUR STAR LITHO	434 CANAL SOUTH SAN FRANCISCO CA 94080 ***Facility ID:*** FA0015798 ***Billing Status | Program Element:*** Inactive, non-billable | GENERATES & RECYCLES WASTE OIL/SOLVENT, Inactive, non-billable | STORES MV FUELS OR WASTE ONLY, Inactive, non-billable | COND EXEMPT - SQ TREATMENT	W	0.06 / 299.90	-5	448
67	CUPA SANMATEO	HOBBS INTL/ K & L TRUCKING	434 CANAL SOUTH SAN FRANCISCO CA 94080 ***Facility ID:*** FA0012286 ***Billing Status | Program Element:*** Inactive, non-billable | STORES MV FUELS OR WASTE ONLY, Inactive, non-billable | GENERATES & RECYCLES WASTE OIL/SOLVENT	W	0.06 / 299.90	-5	449
67	CERS HAZ	PENINSULA COLOR SERVICE LLC	434 N CANAL ST 1 & 2 SOUTH SAN FRANCISCO CA 94080	W	0.06 / 299.90	-5	449
67	RCRA NON GEN	PENINSULA COLOR SERVICE LLC	434 N CANAL ST STE 1 SOUTH SAN FRANCISCO CA 94080-4667 ***EPA Handler ID:*** CAL000273390	W	0.06 / 299.90	-5	457

Map Key	DB	Company/Site Name	Address	Direction	Distance (mi/ft)	Elev Diff (ft)	Page Number
67	CERS HAZ	Lorentz Bio	434 N CANAL ST STE 7 SOUTH SAN FRANCISCO CA 94080	W	0.06 / 299.90	-5	458
67	RCRA NON GEN	HEISENBERG INC	434 N CANAL ST SOUTH SAN FRANCISCO CA 94080 ***EPA Handler ID:*** CAL000480578	W	0.06 / 299.90	-5	459
68	CUPA SANMATEO	LATHE TOOL WORKS INC	88 LINDEN SOUTH SAN FRANCISCO CA 94080 ***Facility ID:*** FA0012021 ***Billing Status | Program Element:*** Inactive, non-billable | GENERATES <27 GAL/YEAR, Inactive, non-billable | STORES MV FUELS OR WASTE ONLY	E	0.06 / 304.75	3	460
69	LUST	CALEGARI PROPERTY	40 SOUTH LINDEN AVENUE SOUTH SAN FRANCISCO CA 94080 ***Global ID | Status:*** T0608100905 | Completed - Case Closed	SSE	0.06 / 305.16	-17	460
69	CERS HAZ	ROSS AUTO CLINIC	40 S LINDEN AVE SOUTH SAN FRANCISCO CA 94080	SSE	0.06 / 305.16	-17	463
69	RCRA NON GEN	ROSS AUTO CLINIC	40 S LINDEN AVE SOUTH SAN FRANCISCO CA 94080 ***EPA Handler ID:*** CAL000332278	SSE	0.06 / 305.16	-17	472
70	ENVIROSTOR	SOUTH SAN FRANCISCO RECYCLING CENTER	BEHIND 551 RAILROAD S SAN FRANCISCO CA 94080 ***Estor/EPA ID | Cleanup Status:*** 41490043 | REFER: OTHER AGENCY AS OF 7/29/1994	WNW	0.06 / 314.91	-5	473
70	CALSITES	SOUTH SAN FRANCISCO RECYCLING CENTER	BEHIND 551 RAILROAD S SAN FRANCISCO CA 94080	WNW	0.06 / 314.91	-5	474
71	EMISSIONS	MILARDI AUTOBODY	34 SO LINDEN AVENUE SOUTH SAN FRANCISCO CA 94080	SSE	0.06 / 316.93	-15	474
71	EMISSIONS	UNITED PLATING INC	34 SO LINDEN AVENUE SOUTH SAN FRANCISCO CA 94080	SSE	0.06 / 316.93	-15	475
71	HIST TANK	UNITED PLANTING INC.	34 SO. LINDEN AVE. SOUTH SAN FRANCISCO CA	SSE	0.06 / 316.93	-15	475
72	CUPA SANMATEO	SHEPHERD LITHOGRAPH INC	20 LINDEN SOUTH SAN FRANCISCO CA 94080 ***Facility ID:*** FA0015227 ***Billing Status | Program Element:*** Inactive, non-billable | STORES MV FUELS OR WASTE ONLY, Active, billable | GENERATES <27 GAL/YEAR	ENE	0.06 / 321.74	4	476
72	CUPA SANMATEO	INFORMATION IMAGING CO	20 LINDEN SOUTH SAN FRANCISCO CA	ENE	0.06 / 321.74	4	476

Map Key	DB	Company/Site Name	Address	Direction	Distance (mi/ft)	Elev Diff (ft)	Page Number
			94080 ***Facility ID:*** FA0022073 ***Billing Status | Program Element:*** Inactive, non-billable | GENERATES <27 GAL/YEAR, Inactive, non-billable | STORES HAZ MAT <219GAL,1,999LB, 879CF				
72	CUPA SANMATEO	DIGITAL PRE PRESS INTL	20 LINDEN SOUTH SAN FRANCISCO CA 94080 ***Facility ID:*** FA0024409 ***Billing Status | Program Element:*** Inactive, non-billable | GENERATES & RECYCLES WASTE OIL/SOLVENT, Inactive, non-billable | STORES HAZ MAT <219GAL,1,999LB, 879CF	ENE	0.06 / 321.74	4	476
72	CUPA SANMATEO	NOTARO	20 LINDEN SOUTH SAN FRANCISCO CA 94080 ***Facility ID:*** FA0054434 ***Billing Status | Program Element:*** Inactive, non-billable | GENERATES <27 GAL/YEAR	ENE	0.06 / 321.74	4	477
72	CUPA SANMATEO	CITY MECHANICAL, INC	20 LINDEN SOUTH SAN FRANCISCO CA 940806424 ***Facility ID:*** FA0027607 ***Billing Status | Program Element:*** Inactive, non-billable | GENERATES & RECYCLES WASTE OIL/SOLVENT, Inactive, non-billable | STORES HAZ MAT <219GAL,1,999LB, 879CF	ENE	0.06 / 321.74	4	477
72	CUPA SANMATEO	HEAT TRANSFER EQUIPMENT CO	20 LINDEN SOUTH SAN FRANCISCO CA 94080 ***Facility ID:*** FA0012144 ***Billing Status | Program Element:*** Inactive, non-billable | STORES HAZ MAT <1,199GAL,9,999LB, 4,799CF	ENE	0.06 / 321.74	4	477
73	RCRA SQG	A	32 S SPRUCE AVE SOUTH SAN FRANCISCO CA 94080 ***EPA Handler ID:*** CAD982338493	W	0.06 / 333.69	-8	477
73	RCRA SQG	A&J AUTO BODY	32 S SPRUCE AVE SOUTH SAN FRANCISCO CA 94080 ***EPA Handler ID:*** CAD982463952	W	0.06 / 333.69	-8	478
74	CERS HAZ	E & S AUTO COLLISION INC	303 COMMERCIAL AVE SOUTH SAN FRANCISCO CA 94080	ENE	0.06 / 334.61	6	479
74	EMISSIONS	E & S AUTO COLLISION INC	303 COMMERCIAL AVENUE SOUTH SAN FRANCISCO CA 94080	ENE	0.06 / 334.61	6	498
74	EMISSIONS	E & S AHUACTZIN AUTO BODY SHOP	303 COMMERCIAL AVENUE SOUTH SAN FRANCISCO CA 94080	ENE	0.06 / 334.61	6	501
74	EMISSIONS	E & S AUTO SERVICE CENTER & AU	303 COMMERCIAL AVENUE SOUTH SAN FRANCISCO CA 94080	ENE	0.06 / 334.61	6	504
74	RCRA NON GEN	ENS AUTO COLLISION CENTER INC	303 COMMERCIAL AVE SOUTH SAN FRANCISCO CA 94080 ***EPA Handler ID:*** CAL000436282	ENE	0.06 / 334.61	6	505

Map Key	DB	Company/Site Name	Address	Direction	Distance (mi/ft)	Elev Diff (ft)	Page Number
75	CUPA SANMATEO	PENINOU FRENCH LAUNDRY & CLEANERS, INC.	101 MAPLE SOUTH SAN FRANCISCO CA 94080 ***Facility ID:*** FA0006650 ***Billing Status | Program Element:*** Active, billable | GENERATES & RECYCLES WASTE OIL/SOLVENT, Active, billable | STORES HAZ MAT <1,199GAL,9,999LB,4,799CF	S	0.06 / 338.06	-17	507
75	DRYCLEANERS	PENINOA FRENCH LAUNDRY	101 SO MAPLE ST SOUTH SAN FRANCISCO CA	S	0.06 / 338.06	-17	507
75	DRYCLEANERS	PENINOU FRENCH LAUNDRY	101 S MAPLE SOUTH SAN FRANCISCO CA	S	0.06 / 338.06	-17	507
75	DRYCLEANERS	PENINOU FRENCH LAUNDRY & CLEANERS INC	101 S MAPLE AVE SOUTH SAN FRANCISCO CA	S	0.06 / 338.06	-17	508
75	EMISSIONS	PENINOU FRENCH LAUNDRY	101 SO MAPLE SOUTH SAN FRANCISCO CA 94080	S	0.06 / 338.06	-17	508
75	CERS HAZ	PENINOU FRENCH LAUNDRY & CLEANERS, INC.	101 S MAPLE AVE SOUTH SAN FRANCISCO CA 94080	S	0.06 / 338.06	-17	514
75	RCRA SQG	PENINOU FRENCH LAUNDRY	101 S MAPLE AVE SOUTH SAN FRANCISCO CA 94080 ***EPA Handler ID:*** CAD983594763	S	0.06 / 338.06	-17	522
75	FED DRYCLEANERS	PENINOU FRENCH LAUNDRY	101 SO MAPLE SOUTH SAN FRANCISCO CA 94080 ***FRS Facility ID:*** 110001171614	S	0.06 / 338.06	-17	523
76	CUPA SANMATEO	E & S AUTO COLLISION INC	303 COMMERCIAL SOUTH SAN FRANCISCO CA 94080 ***Facility ID:*** FA0052992 ***Billing Status | Program Element:*** Active, billable | STORES HAZ MAT <219GAL,1,999LB, 879CF, Active, billable | GENERATES & RECYCLES WASTE OIL/SOLVENT	ENE	0.06 / 339.91	7	523
76	CUPA SANMATEO	E & S AHUACTZIN	303 COMMERCIAL SOUTH SAN FRANCISCO CA 94080 ***Facility ID:*** FA0024889 ***Billing Status | Program Element:*** Inactive, non-billable | GENERATES & RECYCLES WASTE OIL/SOLVENT, Inactive, non-billable | STORES HAZ MAT <219GAL,1,999LB, 879CF	ENE	0.06 / 339.91	7	524
77	RCRA NON GEN	GILBERTO E MONROY RODRIGUEZ	275 VILLAGE WAY SOUTH SAN FRANCISCO CA 94080 ***EPA Handler ID:*** CAC003247062	E	0.06 / 340.34	-3	524
78	CUPA SANMATEO	CROSS CITY EXPRESS INC	404 CANAL SOUTH SAN FRANCISCO CA 94080	SSW	0.07 / 345.50	-14	525

Map Key	DB	Company/Site Name	Address	Direction	Distance (mi/ft)	Elev Diff (ft)	Page Number
			Facility ID: FA0012377 ***Billing Status | Program Element:*** Inactive, non-billable | STORES HAZ MAT <3,499GAL,27,999 LB,13,999CF, Inactive, non-billable | GENERATES & RECYCLES WASTE OIL/SOLVENT				
79	RCRA SQG	SPEEDWAY: 58304 SP: 4874	35 S. LINDEN SOUTH SAN FRANCISCO CA 94080 ***EPA Handler ID:*** CAD981690514	SSE	0.07 / 357.89	-14	525
79	LOP SANMATEO	OLYMPIAN SSF TERMINAL	35 S LINDEN AVE SOUTH SAN FRANCISCO CA ***Case No:*** 550194 ***Status:*** 5C- Pollution Characterization	SSE	0.07 / 357.89	-14	527
79	LOP SANMATEO	OLYMPIAN SSF TERMINAL	35 S LINDEN AVE SOUTH SAN FRANCISCO CA ***Case No:*** 550053 ***Status:*** 9- Case Closed	SSE	0.07 / 357.89	-14	527
79	LUST	OLYMPIAN SSF TERMINAL	35 SOUTH LINDEN AVENUE SOUTH SAN FRANCISCO CA 94080 ***Global ID | Status:*** T0608106256 | Completed - Case Closed	SSE	0.07 / 357.89	-14	527
79	LUST	OLYMPIAN SSF TERMINAL	35 SOUTH LINDEN AVENUE SOUTH SAN FRANCISCO CA 94080 ***Global ID | Status:*** T0608100005 | Completed - Case Closed	SSE	0.07 / 357.89	-14	547
79	HHSS	SO LINDEN OLYMPIC	35 SO LINDEN AVE. SOUTH SAN FRANCISCO CA 94080	SSE	0.07 / 357.89	-14	578
79	HHSS	SO LINDEN CARDLOCK	35 SO. LINDEN AVE. SO SAN FRANCISCO CA 94080	SSE	0.07 / 357.89	-14	578
79	DELISTED CTNK	FLYERS #216	35 S LINDEN AVE SOUTH SAN FRANCISCO CA 94080	SSE	0.07 / 357.89	-14	578
79	DELISTED HAZ	NELLA OIL PETROLEUM BULK PLANT	35 S LINDEN AVE S SAN FRANCISCO CA 94080	SSE	0.07 / 357.89	-14	578
79	UST	FLYERS #216	35 S Linden Ave South San Francisco CA 94080 ***Facility ID:*** FA0017693 ***Tank ID No. | Tank Status | Tank Closure Date:*** 216-1 | Confirmed/Updated Information | , 216-4 | Confirmed/Updated Information | , 216-3 | Confirmed/Updated Information | , 216-2 | Confirmed/Updated Information |	SSE	0.07 / 357.89	-14	578
79	UST	Flyers Energy #316	35 S. Linden Ave South San Francisco CA 94080 ***Facility ID:*** FA0025064 ***Tank ID No. | Tank Status | Tank Closure Date:*** 316-02 | Confirmed/Updated Information | , 316-03 | Confirmed/Updated Information | , 316-05 | Confirmed/Updated Information | , 316-04 | Confirmed/Updated Information | , 316-01 | Confirmed/Updated Information | , 316-06 | Confirmed/Updated Information |	SSE	0.07 / 357.89	-14	580

Map Key	DB	Company/Site Name	Address	Direction	Distance (mi/ft)	Elev Diff (ft)	Page Number
79	EMISSIONS	OLYMPIAN OIL	35 SO LINDEN AVENUE SOUTH SAN FRANCISCO CA 94080	SSE	0.07 / 357.89	-14	583
79	EMISSIONS	OLYMPIAN JV	35 SO LINDEN AVENUE SOUTH SAN FRANCISCO CA 94080	SSE	0.07 / 357.89	-14	584
79	UST	SPEEDWAY No. 4874	35 S. LINDEN S. SAN FRANCISCO CA 94080 ***Tank ID No. | Tank Status | Tank Closure Date:*** 6 | Confirmed/Updated Information | , 5 | Confirmed/Updated Information | , 7 | Confirmed/Updated Information |	SSE	0.07 / 357.89	-14	586
79	CERS TANK	SPEEDWAY No. 4874	35 S. LINDEN S. SAN FRANCISCO CA 94080 ***Site ID:*** 425298	SSE	0.07 / 357.89	-14	587
79	HIST TANK	SO. LINDEN OLYMPIC	35 SO LINDEN AVE. SOUTH SAN FRANCISCO CA	SSE	0.07 / 357.89	-14	599
79	HIST TANK	SO. LINDEN CARDLOCK	35 SO. LINDEN AVE. SO. SAN FRANCISCO CA	SSE	0.07 / 357.89	-14	599
79	RCRA NON GEN	BERTETTA TANKLINES INC	35 S LINDEN AVE # E SOUTH SAN FRANCISCO CA 94080-6407 ***EPA Handler ID:*** CAL000346755	SSE	0.07 / 357.89	-14	600
79	RCRA NON GEN	FLYERS #216	35 S LINDEN AVE SOUTH SAN FRANCISCO CA 94080-6407 ***EPA Handler ID:*** CAL000264269	SSE	0.07 / 357.89	-14	601
79	RCRA NON GEN	OLYMPIAN OIL	35 S LINDEN AVE SOUTH SAN FRANCISCO CA 94080 ***EPA Handler ID:*** CAL000350687	SSE	0.07 / 357.89	-14	602
79	RCRA NON GEN	MOBIL # 58304	35 S LINDEN AVE SOUTH SAN FRANCISCO CA 94080 ***EPA Handler ID:*** CAL000429567	SSE	0.07 / 357.89	-14	603
79	RCRA NON GEN	J & L MOBILE FLEET SERVICE	35 S LINDEN SAN MATEO CA 94080 ***EPA Handler ID:*** CAL000367072	SSE	0.07 / 357.89	-14	604
79	DELISTED CTNK	Flyers Energy #316	35 S. LINDEN AVE SOUTH SAN FRANCISCO CA 94080	SSE	0.07 / 357.89	-14	606
79	EMISSIONS	STORE #58304	35 S LINDEN AVE SOUTH SAN FRANCISCO CA 94080	SSE	0.07 / 357.89	-14	606

Map Key	DB	Company/Site Name	Address	Direction	Distance (mi/ft)	Elev Diff (ft)	Page Number
79	AST SWRCB	LUBRICANTS STORAGE FACILITY	35 SOUTH LINDEN AVE. S.SAN FRANCISCO CA 94080	SSE	0.07 / 357.89	-14	607
79	AST SWRCB	LUBRICANTS STORAGE FACILITY	35 SOUTH LINDEN AVE. S.SAN FRANCISCO CA 94080	SSE	0.07 / 357.89	-14	607
79	UST SWEEPS	OLYMPIAN OIL CO	35 S LINDEN AVE S SAN FRANCISCO CA	SSE	0.07 / 357.89	-14	608
			***C C	Status:*** A41-000-550028 | ACTIVE ***Tank ID:*** 000010, 000006, 000008, 000009, 000011, 000003, 000012, 000002, 000001, 000004, 000005, 000007			
79	UST SWEEPS	SOUTH LINDEN CARDLOCK	35 S LINDEN AVE S SAN FRANCISCO CA	SSE	0.07 / 357.89	-14	610
			***C C	Status:*** A41-000-550029 | ACTIVE			
79	RCRA NON GEN	SPEEDWAY NO 4874	35 S LINDEN SOUTH SAN FRANCISCO CA 94080 ***EPA Handler ID:*** CAL000457779	SSE	0.07 / 357.89	-14	610
79	CERS HAZ	UMILI AMERICA INC	35 S LINDEN AVE SOUTH SAN FRANCISCO CA 94080	SSE	0.07 / 357.89	-14	612
79	GEOTRACKER	FLYERS ENERGY #316	35 S. LINDEN AVE SOUTH SAN FRANCISCO CA 94080	SSE	0.07 / 357.89	-14	614
79	GEOTRACKER	SPEEDWAY NO. 4874	35 S. LINDEN S. SAN FRANCISCO CA 94080	SSE	0.07 / 357.89	-14	615
80	CUPA SANMATEO	BAY AREA TRUCK CARE	507 RAILROAD SOUTH SAN FRANCISCO CA 94080 ***Facility ID:*** FA0014609 ***Billing Status | Program Element:*** Inactive, non-billable | GENERATES & RECYCLES WASTE OIL/SOLVENT, Inactive, non-billable | STORES HAZ MAT <219GAL,1,999LB, 879CF	WNW	0.07 / 370.71	-6	616
81	LOP SANMATEO	CALEGARI PROPERTY	40 S LINDEN AVE SOUTH SAN FRANCISCO CA	SSE	0.07 / 371.28	-17	617
			Case No: 550149 ***Status:*** 9- Case Closed				
82	CUPA SANMATEO	ROY BRIZIO STREET RODS	505 RAILROAD SOUTH SAN FRANCISCO CA 94080 ***Facility ID:*** FA0026782 ***Billing Status | Program Element:*** Active, billable | GENERATES & RECYCLES WASTE OIL/SOLVENT, Active, billable | STORES MV FUELS OR WASTE ONLY	WNW	0.07 / 375.66	-6	617
82	CERS HAZ	ROY BRIZIO STREET RODS	505 RAILROAD S SAN FRANCISCO CA 94080	WNW	0.07 / 375.66	-6	617

Map Key	DB	Company/Site Name	Address	Direction	Distance (mi/ft)	Elev Diff (ft)	Page Number
83	LOP SANMATEO	UNION CARBIDE CORP.	7 S LINDEN AVE SOUTH SAN FRANCISCO CA ***Case No:*** 550001 ***Status:*** 5R- Remediation Plan	ESE	0.07 / 388.86	-10	628
83	LUST	UNION CARBIDE CORP.	7 SOUTH LINDEN AVENUE SOUTH SAN FRANCISCO CA 94080 ***Global ID | Status:*** T0608100558 | Completed - Case Closed	ESE	0.07 / 388.86	-10	628
83	HHSS	UNION CARBIDE CORP LINDE DIV	7 SO. LINDEN AVE., SOUTH SAN FRANCISCO CA 94080	ESE	0.07 / 388.86	-10	657
83	RCRA LQG	PRAXAIR INC	7 SOUTH LINDEN AVE SOUTH SAN FRANCISCO CA 94080 ***EPA Handler ID:*** CAD029482338	ESE	0.07 / 388.86	-10	658
83	EMISSIONS	ALTAIR GASES & EQUIPMENT INC	7 SO LINDEN AVENUE SOUTH SAN FRANCISCO CA 94080	ESE	0.07 / 388.86	-10	660
83	EMISSIONS	PRAXAIR, INC C/O ENPRO SOLUTIO	7 SO LINDEN AVENUE SOUTH SAN FRANCISCO CA 94080	ESE	0.07 / 388.86	-10	661
83	HIST TANK	UNION CARBIDE CORP., LINDE DIV	7 SO. LINDEN AVE., SOUTH SAN FRANCISCO CA	ESE	0.07 / 388.86	-10	661
83	RCRA NON GEN	OMINA FLEET SERVICES	7 S LINDEN AVE SOUTH SAN FRANCISCO CA 94080 ***EPA Handler ID:*** CAL000425304	ESE	0.07 / 388.86	-10	661
83	RCRA NON GEN	SIXT CAR RENTAL	7 SOUTH LINDEN STREET SOUTH SAN FRANCISCO CA 94080 ***EPA Handler ID:*** CAC002982741	ESE	0.07 / 388.86	-10	662
83	RCRA NON GEN	YOURMECHANIC INC	7 S LINDEN ST SOUTH SAN FRANCISCO CA 94080 ***EPA Handler ID:*** CAL000439015	ESE	0.07 / 388.86	-10	663
83	RCRA NON GEN	YOURMECHANIC INC.	7 SOUTH LINDEN STREET SOUTH SAN FRANCISCO CA 94080 ***EPA Handler ID:*** CAC002977485	ESE	0.07 / 388.86	-10	664
83	TSCA	PRAXAIR, INC.	7 SOUTH LINDEN AVENUE SOUTH SAN FRANCISCO CA 94080	ESE	0.07 / 388.86	-10	666

Map Key	DB	Company/Site Name	Address	Direction	Distance (mi/ft)	Elev Diff (ft)	Page Number
83	UST SWEEPS	ALTAIR GAS	7 S LINDEN AVE S SAN FRANCISCO CA ***C C	Status:*** I41-000-550084 | INACTIVE ***Tank ID:*** 000001	ESE	0.07 / 388.86	-10	666
83	UST SWEEPS	ALTAIR GAS	7 S LINDEN AVE S SAN FRANCISCO CA ***C C | Status:*** A41-000-550084 | ACTIVE		ESE	0.07 / 388.86	-10	666
83	CLEANUP SITES	ESSEX PORTFOLIO LP PROPERTY	7 SOUTH LINDEN AVENUE SOUTH SAN FRANCISCO CA 94080 ***Global ID:*** T10000019842		ESE	0.07 / 388.86	-10	666
84	RCRA NON GEN	ROY BRIZIO STREET RODS	505 RAILROAD AVE S SAN FRAN CA 94080 ***EPA Handler ID:*** CAC002992754		W	0.07 / 390.45	-6	670
84	RCRA TSD	ROY BRIZIO STREET RODS INC	505 RAILROAD AVE SOUTH SAN FRANCISCO CA 94080 ***EPA Handler ID:*** CAC003020498		W	0.07 / 390.45	-6	671
84	RCRA NON GEN	ROY BRIZIO STREET RODS INC	505 RAILROAD AVE SOUTH SAN FRANCISCO CA 94080 ***EPA Handler ID:*** CAC003020498		W	0.07 / 390.45	-6	672
84	RCRA NON GEN	ROY BRIZIO STREET RODS INC	505 RAILROAD AVE SOUTH SAN FRANCISCO CA 94080-3450 ***EPA Handler ID:*** CAC003044364		W	0.07 / 390.45	-6	673
84	RCRA NON GEN	ROY BRIZIO STREET RODS INC	505 RAILROAD AVE SOUTH SAN FRANCISCO CA 94080 ***EPA Handler ID:*** CAL000222253		W	0.07 / 390.45	-6	674
85	CUPA SANMATEO	PACIFIC PULMONARY SERVICES UNIT	90 SPRUCE SOUTH SAN FRANCISCO CA 94080 ***Facility ID:*** FA0028393 ***Billing Status | Program Element:*** Inactive, non-billable | STORES HAZ MAT <219GAL,1,999LB, 879CF		WNW	0.08 / 403.61	3	675
85	CUPA SANMATEO	NORTH STATE ENVIRONMENTAL LAB	90 SPRUCE SOUTH SAN FRANCISCO CA 94080 ***Facility ID:*** FA0012865 ***Billing Status | Program Element:*** Inactive, non-billable | STORES HAZ MAT <219GAL,1,999LB, 879CF, Inactive, non-billable | GEN <1 TONS HAZ WASTE/YR		WNW	0.08 / 403.61	3	675
86	CERCLIS	BASAPCO INC	27 S LINDEN AVE SOUTH SAN FRANCISCO CA 94080 ***Site EPA ID:*** CAD068843796		SE	0.08 / 412.52	-15	676
86	CERCLIS NFRAP	BASAPCO INC	27 S LINDEN AVE SOUTH SAN FRANCISCO CA 94080 ***Site EPA ID:*** CAD068843796		SE	0.08 / 412.52	-15	678
86	RCRA LQG	BASAPCO	27 SOUTH LINDEN AVENUE SOUTH SAN FRANCISCO CA 94080		SE	0.08 / 412.52	-15	679

Map Key	DB	Company/Site Name	Address	Direction	Distance (mi/ft)	Elev Diff (ft)	Page Number
			EPA Handler ID: CAL000317347				
86	VCP	BASAPCO, INC.	27-S. LINDEN SOUTH SAN FRANCISCO CA 94080 ***Estor/EPA ID | Cleanup Status:*** 41360069 | CERTIFIED / OPERATION & MAINTENANCE AS OF 3/19/2009	SE	0.08 / 412.52	-15	680
86	RCRA LQG	UNION PACIFIC RAILROAD FORMER BASAPCO LEASE SITE	27 S LINDEN AVE SOUTH SAN FRANCISCO CA 94080 ***EPA Handler ID:*** CAP000231647	SE	0.08 / 412.52	-15	690
86	HHSS	BASAPCO INC	27 SOUTH LINDEN AVENUE SOUTH SAN FRANCISCO CA 94080	SE	0.08 / 412.52	-15	693
86	SEMS ARCHIVE	BASAPCO INC	27 S LINDEN AVE SOUTH SAN FRANCISCO CA 94080 ***EPA ID:*** CAD068843796	SE	0.08 / 412.52	-15	693
86	CERS HAZ	CITY OF SSF LINDENVILLE PUMPSTATION	27 S LINDEN AVE S SAN FRANCISCO CA 94080	SE	0.08 / 412.52	-15	693
86	EMISSIONS	SOUTH SAN FRANCISCO WATER QUAL	27 SO LINDEN AVENUE SOUTH SAN FRANCISCO CA 94080	SE	0.08 / 412.52	-15	700
86	EMISSIONS	BASAPCO, INC	27 SO LINDEN AVENUE SOUTH SAN FRANCISCO CA 94080	SE	0.08 / 412.52	-15	702
86	EMISSIONS	SOUTH SAN FRANCISCO WATER QUALITY	27 SO LINDEN AVENUE SOUTH SAN FRANCISCO CA 94080	SE	0.08 / 412.52	-15	702
86	HIST TANK	BASAPCO, INC.	27 SOUTH LINDEN AVENUE SOUTH SAN FRANCISCO CA	SE	0.08 / 412.52	-15	704
86	ENVIROSTOR	BASAPCO, INC.	27-S. LINDEN SOUTH SAN FRANCISCO CA 94080 ***Estor/EPA ID | Cleanup Status:*** 41360069 | CERTIFIED / OPERATION & MAINTENANCE AS OF 3/19/2009	SE	0.08 / 412.52	-15	705
86	CALSITES	BASAPCO, INC.	27-S. LINDEN S SAN FRANCISCO CA 94080	SE	0.08 / 412.52	-15	715
87	CUPA SANMATEO	SWINERTON & WALBERG CO	93 SPRUCE SOUTH SAN FRANCISCO CA 94080 ***Facility ID:*** FA0017756 ***Billing Status | Program Element:*** Inactive, non-billable | UNDERGROUND TANK - GENERAL, Inactive, non-billable | STORES HAZ MAT <219GAL,1,999LB, 879CF	WNW	0.08 / 418.74	3	715

Map Key	DB	Company/Site Name	Address	Direction	Distance (mi/ft)	Elev Diff (ft)	Page Number
88	CUPA SANMATEO	RALPH KING FURNITURE & CABINETRY	100 LINDEN SOUTH SAN FRANCISCO CA 94080 ***Facility ID:*** FA0066362 ***Billing Status | Program Element:*** Active, billable | GENERATES <27 GAL/YEAR	ENE	0.08 / 431.32	2	715
89	CUPA SANMATEO	JONES AUTO BODY	102 MAPLE SOUTH SAN FRANCISCO CA 94080 ***Facility ID:*** FA0015112 ***Billing Status | Program Element:*** Inactive, non-billable | GENERATES & RECYCLES WASTE OIL/SOLVENT, Inactive, non-billable | STORES MV FUELS OR WASTE ONLY	SSW	0.09 / 454.74	-16	716
89	CUPA SANMATEO	A&Z AUTOBODY REPAIR	100 MAPLE SOUTH SAN FRANCISCO CA 94080 ***Facility ID:*** FA0024541 ***Billing Status | Program Element:*** Inactive, non-billable | GENERATES <27 GAL/YEAR, Inactive, non-billable | STORES MV FUELS OR WASTE ONLY	SSW	0.09 / 454.74	-16	716
89	EMISSIONS	JONES AUTO BODY	102 SO MAPLE AVENUE SOUTH SAN FRANCISCO CA 94080	SSW	0.09 / 454.74	-16	716
90	CUPA SANMATEO	W W GRAINGER	408 CANAL SOUTH SAN FRANCISCO CA 94080 ***Facility ID:*** FA0027269 ***Billing Status | Program Element:*** Inactive, non-billable | STORES HAZ MAT <219GAL,1,999LB, 879CF	SSW	0.09 / 459.29	-12	718
91	CERS HAZ	MIRAGE REPAIR SHOP	49 S LINDEN S SAN FRANCISCO CA 94080	SSE	0.09 / 461.35	-18	718
91	RCRA TSD	MIRAGE REPAIR SHOP	49 S LINDEN AVE SOUTH SAN FRANCISCO CA 94080-0000 ***EPA Handler ID:*** CAL000289763	SSE	0.09 / 461.35	-18	729
91	RCRA NON GEN	MIRAGE REPAIR SHOP	49 S LINDEN AVE SOUTH SAN FRANCISCO CA 94080-0000 ***EPA Handler ID:*** CAL000289763	SSE	0.09 / 461.35	-18	731
92	RCRA SQG	FLEET AUTO BODY	39 G SOUTH LINDEN AVE SOUTH SAN FRANCISCO CA 94080 ***EPA Handler ID:*** CAD982374175	SSE	0.09 / 470.49	-16	732
92	CERS HAZ	BOB JR'S TOWING INC	39 S LINDEN AVE STE T SOUTH SAN FRANCISCO CA 94080	SSE	0.09 / 470.49	-16	733
92	CERS HAZ	QUALITY PAINTING	39 S LINDEN AVE #L SOUTH SAN FRANCISCO CA 94080	SSE	0.09 / 470.49	-16	744
92	EMISSIONS	TEAM MOTORSPORT	39A SO LINDEN AVENUE SOUTH SAN FRANCISCO CA 94080	SSE	0.09 / 470.49	-16	751

Map Key	DB	Company/Site Name	Address	Direction	Distance (mi/ft)	Elev Diff (ft)	Page Number
92	RCRA NON GEN	QUALITY PAINTING	39 SO LINDEN UNIT L SOUTH SAN FRANCISCO CA 94080-0000 ***EPA Handler ID:*** CAL000146978	SSE	0.09 / 470.49	-16	752
92	RCRA NON GEN	BOB JR'S TOWING INC	39 S LINDEN AVE UNIT T SOUTH SAN FRANCISCO CA 94080 ***EPA Handler ID:*** CAL000288682	SSE	0.09 / 470.49	-16	753
92	RCRA NON GEN	J-STAR A/B LLC	39 S LINDEN AVE STE K SOUTH SAN FRANCISCO CA 94080 ***EPA Handler ID:*** CAL000428844	SSE	0.09 / 470.49	-16	754
92	RCRA NON GEN	LINDENVILLE AUTO BODY CENTER INC	39 S LINDEN AVE STE K S SAN FRAN CA 94080 ***EPA Handler ID:*** CAL000453567	SSE	0.09 / 470.49	-16	755
92	EMISSIONS	LINDENVILLE AUTO BODY CENTER INC.	39 SOUTH LINDEN AVENUE SOUTH SAN FRANCISCO CA 94080	SSE	0.09 / 470.49	-16	756
92	CERS HAZ	Umili America Inc.	39 S LINDEN AVE SOUTH SAN FRANCISCO CA 94080	SSE	0.09 / 470.49	-16	757
93	CUPA SANMATEO	ROY BRIZZIO	513 RAILROAD SOUTH SAN FRANCISCO CA 94080 ***Facility ID:*** FA0033724 ***Billing Status | Program Element:*** Inactive, non-billable | STORES MV FUELS OR WASTE ONLY, Inactive, non-billable | GENERATES & RECYCLES WASTE OIL/SOLVENT	WNW	0.09 / 471.51	-6	758
93	CUPA SANMATEO	A & J AUTO BODY & REPAIR	513 RAILROAD SOUTH SAN FRANCISCO CA 94080 ***Facility ID:*** FA0022071 ***Billing Status | Program Element:*** Inactive, non-billable | GENERATES & RECYCLES WASTE OIL/SOLVENT, Inactive, non-billable | STORES MV FUELS OR WASTE ONLY	WNW	0.09 / 471.51	-6	759
93	CUPA SANMATEO	RAILROAD AUTO BODY & REPAIR	513 RAILROAD SOUTH SAN FRANCISCO CA 94080 ***Facility ID:*** FA0037346 ***Billing Status | Program Element:*** Inactive, non-billable | STORES MV FUELS OR WASTE ONLY, Inactive, non-billable | GENERATES & RECYCLES WASTE OIL/SOLVENT	WNW	0.09 / 471.51	-6	759
93	CUPA SANMATEO	KEVIN KELLER GARAGE	513 RAILROAD SOUTH SAN FRANCISCO CA 94080 ***Facility ID:*** FA0033689 ***Billing Status | Program Element:*** Inactive, non-billable | GENERATES <27 GAL/YEAR	WNW	0.09 / 471.51	-6	759
94	HHSS	BERLIN FOOD EQUIPMENT CO	43 SO. LINDEN AVE. SOUTH SAN FRANCISCO CA 94080	SSE	0.09 / 472.69	-18	759
94	CERS HAZ	BERLIN FOOD & LAB EQUIPMENT COMPANY	43 S LINDEN AVE SOUTH SAN FRANCISCO CA 94080	SSE	0.09 / 472.69	-18	760

Map Key	DB	Company/Site Name	Address	Direction	Distance (mi/ft)	Elev Diff (ft)	Page Number
95	CUPA SANMATEO	HUGOS AUTO REPAIR	106 MAPLE SOUTH SAN FRANCISCO CA 94080 ***Facility ID:*** FA0012422 ***Billing Status | Program Element:*** Inactive, non-billable | GENERATES & RECYCLES WASTE OIL/SOLVENT	SSW	0.09 / 474.42	-16	765
95	CUPA SANMATEO	TERRA NOVA AUTO SVC	106 MAPLE SOUTH SAN FRANCISCO CA 94080 ***Facility ID:*** FA0023982 ***Billing Status | Program Element:*** Inactive, non-billable | STORES MV FUELS OR WASTE ONLY, Inactive, non-billable | GENERATES & RECYCLES WASTE OIL/SOLVENT	SSW	0.09 / 474.42	-16	765
96	RCRA NON GEN	LEND LEASE	110 SO. MAPLE SOUTH SAN FRANCISCO CA 94080 ***EPA Handler ID:*** CAC002983263	SSW	0.09 / 477.76	-16	765
97	HIST TANK	BERLIN FOOD EQUIPMENT CO.	43 SO. LINDEN AVE. SOUTH SAN FRANCISCO CA	SSE	0.09 / 483.08	-18	767
98	RCRA LQG	MAPLE PLAZA	111 SOUTH MAPLE AVENUE SOUTH SAN FRANCISCO CA 94080 ***EPA Handler ID:*** CAD009159781	S	0.09 / 485.30	-17	767
98	CUPA SANMATEO	SIMPSON COATINGS GRP	111 MAPLE SOUTH SAN FRANCISCO CA 94080 ***Facility ID:*** FA0017803 ***Billing Status | Program Element:*** Inactive, non-billable | TANK STOR CAP => 10,000 AND <100, 000 GAL, Inactive, non-billable | GEN <1 TONS HAZ WASTE/YR, Inactive, non-billable | STORES HAZ MAT >32000GAL, 224000LB, 112000CF	S	0.09 / 485.30	-17	774
98	DELISTED COUNTY	SIMPSON COATINGS	111 S MAPLE AVE SOUTH SAN FRANCISCO CA	S	0.09 / 485.30	-17	774
98	CLEANUP SITES	SIMPSON COATINGS	111 SOUTH MAPLE AVENUE SOUTH SAN FRANCISCO CA 94080 ***Global ID:*** T10000006432	S	0.09 / 485.30	-17	774
98	CUPA SANMATEO	FORMER SIMPSON COATING	111 MAPLE SOUTH SAN FRANCISCO CA 94080 ***Facility ID:*** FA0060157 ***Billing Status | Program Element:*** Active, billable | GENERATES <27 GAL/YEAR, Active, billable | STORES HAZ MAT <1,199GAL,9,999LB,4,799CF, Inactive, non-billable | STORMWATER ANNUAL INSPECTION FEE	S	0.09 / 485.30	-17	786
98	DELISTED CTNK	SIMPSON COATINGS GRP	111 S MAPLE AVE SOUTH SAN FRANCISCO CA 94080	S	0.09 / 485.30	-17	787
98	EMISSIONS	D J SIMPSON COMPANY	111 SO MAPLE AVENUE SOUTH SAN FRANCISCO CA 94080	S	0.09 / 485.30	-17	787

Map Key	DB	Company/Site Name	Address	Direction	Distance (mi/ft)	Elev Diff (ft)	Page Number
98	LOP SANMATEO	SIMPSON COATINGS	111 S MAPLE AVE SOUTH SAN FRANCISCO CA ***Case No:*** 559216 ***Status:*** 3B- Preliminary Assessment Underway	S	0.09 / 485.30	-17	797
99	EMISSIONS	RAILROAD AUTO BODY & REPAIR	513 RAILROAD AVENUE, #A SOUTH SAN FRANCISCO CA 94080	WNW	0.09 / 486.72	-6	797
99	EMISSIONS	A & J AUTO BODY	513 RAILROAD AVENUE, #A SOUTH SAN FRANCISCO CA 94080	WNW	0.09 / 486.72	-6	798
100	CUPA SANMATEO	EURO AUTOBODY	119 LINDEN SOUTH SAN FRANCISCO CA 94080 ***Facility ID:*** FA0058468 ***Billing Status | Program Element:*** Active, billable | STORES HAZ MAT <219GAL,1,999LB, 879CF, Active, billable | GENERATES & RECYCLES WASTE OIL/SOLVENT	ENE	0.09 / 489.12	2	802
100	CUPA SANMATEO	ANTONELLIS INC	119 LINDEN SOUTH SAN FRANCISCO CA 94080 ***Facility ID:*** FA0027651 ***Billing Status | Program Element:*** Inactive, non-billable | STORES HAZ MAT <219GAL,1,999LB, 879CF	ENE	0.09 / 489.12	2	802
101	CUPA SANMATEO	MINUTE MAN PRESS	101 LINDEN SOUTH SAN FRANCISCO CA 94080 ***Facility ID:*** FA0014485 ***Billing Status | Program Element:*** Inactive, non-billable | GENERATES & RECYCLES WASTE OIL/SOLVENT	ENE	0.09 / 493.81	5	802
102	CUPA SANMATEO	FOUR STAR AUTOMOTIVE INC	113 LINDEN SOUTH SAN FRANCISCO CA 94080 ***Facility ID:*** FA0017744 ***Billing Status | Program Element:*** Inactive, non-billable | UNDERGROUND TANK - GENERAL	ENE	0.09 / 495.56	3	803
102	CUPA SANMATEO	FOUR STAR AUTOMOTIVE INC	113 LINDEN SOUTH SAN FRANCISCO CA 94080 ***Facility ID:*** FA0017812 ***Billing Status | Program Element:*** Inactive, non-billable | GENERATES & RECYCLES WASTE OIL/SOLVENT, Inactive, non-billable | STORES HAZ MAT <1,199GAL,9,999LB,4,799CF	ENE	0.09 / 495.56	3	803
103	RCRA NON GEN	DEIBEL OF SOUTH SAN FRANCISCO INC	407 S CANAL ST SOUTH SAN FRANCISCO CA 94080-4606 ***EPA Handler ID:*** CAL000391667	SSW	0.09 / 501.40	-16	803
104	PFAS IND	SEN'S ANTIQUES, INC	SOUTH SAN FRANCISCO CA	SSW	0.10 / 502.13	-14	804
105	LOP SANMATEO	AGUNDIS TIRE SHOP	110 LINDEN AVE SOUTH SAN FRANCISCO CA ***Case No:*** 550142 ***Status:*** 9- Case Closed	ENE	0.10 / 503.12	2	805
105	CUPA SANMATEO	AGUNDIS TIRE SHOP	110 LINDEN SOUTH SAN FRANCISCO CA 94080 ***Facility ID:*** FA0022765 ***Billing Status | Program Element:*** Inactive, non-billable | UNDERGROUND TANK - GENERAL	ENE	0.10 / 503.12	2	805

Map Key	DB	Company/Site Name	Address	Direction	Distance (mi/ft)	Elev Diff (ft)	Page Number
105	CUPA SANMATEO	AGUNDIS TIRE SHOP	110 LINDEN SOUTH SAN FRANCISCO CA 94080 ***Facility ID:*** FA0027775 ***Billing Status | Program Element:*** Inactive, non-billable | GENERATES <27 GAL/YEAR	ENE	0.10 / 503.12	2	805
105	DELISTED COUNTY	SOUTH SAN FRANCISCO RECYCLING INC	110 LINDEN SOUTH SAN FRANCISCO CA 94080	ENE	0.10 / 503.12	2	806
105	DELISTED COUNTY	ACEVEDOS TIRES	110 LINDEN SOUTH SAN FRANCISCO CA 94080	ENE	0.10 / 503.12	2	806
106	CUPA SANMATEO	UNITED PERFORMANCE CORP	108 LINDEN SOUTH SAN FRANCISCO CA 94080 ***Facility ID:*** FA0029163 ***Billing Status | Program Element:*** Active, billable | STORES HAZ MAT <219GAL,1,999LB, 879CF, Active, billable | GENERATES & RECYCLES WASTE OIL/SOLVENT	ENE	0.10 / 512.04	1	806
106	CUPA SANMATEO	FRIENDSHIP PRINTING	108 LINDEN SOUTH SAN FRANCISCO CA 94080 ***Facility ID:*** FA0027540 ***Billing Status | Program Element:*** Inactive, non-billable | GENERATES & RECYCLES WASTE OIL/SOLVENT, Inactive, non-billable | STORES HAZ MAT <219GAL,1,999LB, 879CF	ENE	0.10 / 512.04	1	806
107	CUPA SANMATEO	HARRIS BROTHERS AUTO BODY WORKS	104 LINDEN SOUTH SAN FRANCISCO CA 94080 ***Facility ID:*** FA0037521 ***Billing Status | Program Element:*** Active, billable | GENERATES & RECYCLES WASTE OIL/SOLVENT, Active, billable | STORES HAZ MAT <219GAL,1,999LB, 879CF	ENE	0.10 / 512.68	3	807
107	CUPA SANMATEO	HARRIS BROS. AUTO BODY	104 LINDEN SOUTH SAN FRANCISCO CA 94080 ***Facility ID:*** FA0027219 ***Billing Status | Program Element:*** Inactive, non-billable | GENERATES & RECYCLES WASTE OIL/SOLVENT, Inactive, non-billable | STORES HAZ MAT <219GAL,1,999LB, 879CF	ENE	0.10 / 512.68	3	807
107	CUPA SANMATEO	PENINSULA AUTO BODY	104 LINDEN SOUTH SAN FRANCISCO CA 94080 ***Facility ID:*** FA0012011 ***Billing Status | Program Element:*** Inactive, non-billable | STORES HAZ MAT <219GAL,1,999LB, 879CF, Inactive, non-billable | GENERATES & RECYCLES WASTE OIL/SOLVENT	ENE	0.10 / 512.68	3	807
108	CUPA SANMATEO	SHIVA AUTO REPAIR	118 SPRUCE SOUTH SAN FRANCISCO CA 94080 ***Facility ID:*** FA0016461 ***Billing Status | Program Element:*** Active, billable | GENERATES & RECYCLES WASTE OIL/SOLVENT, Active, billable | STORES MV FUELS OR WASTE ONLY	NW	0.10 / 513.01	13	808
108	CUPA SANMATEO	DON & JERRYS AUTOMOTIVE INC	118 SPRUCE SOUTH SAN FRANCISCO CA 94080 ***Facility ID:*** FA0017682 ***Billing Status | Program Element:*** Inactive, non-billable | UGT SERVICES PER HOUR RATE	NW	0.10 / 513.01	13	808
109	RCRA SQG	HARRIS FORKLIFT SERVICE	110 LINDEN AVE SOUTH SAN FRANCISCO CA 94080 ***EPA Handler ID:*** CAD981983679	ENE	0.10 / 521.91	1	808
109	LUST	AGUNDIS TIRE SHOP	110 LINDEN AVENUE SOUTH SAN FRANCISCO CA 94080	ENE	0.10 / 521.91	1	809

Map Key	DB	Company/Site Name	Address	Direction	Distance (mi/ft)	Elev Diff (ft)	Page Number
			Global ID | Status: T0608100841 | Completed - Case Closed				
110	CUPA SANMATEO	JP AUTO BODY	112 LINDEN SOUTH SAN FRANCISCO CA 94080 ***Facility ID:*** FA0051005 ***Billing Status | Program Element:*** Active, billable | STORES MV FUELS OR WASTE ONLY, Active, billable | GENERATES & RECYCLES WASTE OIL/SOLVENT	ENE	0.10 / 529.30	2	813
110	CUPA SANMATEO	SSF AUTOMOTIVE CENTER	112 LINDEN SOUTH SAN FRANCISCO CA 94080 ***Facility ID:*** FA0026963 ***Billing Status | Program Element:*** Inactive, non-billable | GENERATES & RECYCLES WASTE OIL/SOLVENT, Inactive, non-billable | STORES HAZ MAT <219GAL,1,999LB, 879CF	ENE	0.10 / 529.30	2	813
110	CUPA SANMATEO	AUTOTECH	112 LINDEN SOUTH SAN FRANCISCO CA 94080 ***Facility ID:*** FA0045107 ***Billing Status | Program Element:*** Inactive, non-billable | GENERATES & RECYCLES WASTE OIL/SOLVENT, Inactive, non-billable | STORES HAZ MAT <219GAL,1,999LB, 879CF	ENE	0.10 / 529.30	2	813
111	HIST TANK	97640	124 LINDEN AVE. SO SAN FRANCISCO CA	ENE	0.10 / 533.85	1	813
112	CUPA SANMATEO	MK PIPELINES INC	112 MAPLE SOUTH SAN FRANCISCO CA 94080 ***Facility ID:*** FA0049368 ***Billing Status | Program Element:*** Inactive, non-billable | STORES MV FUELS OR WASTE ONLY, Inactive, non-billable | GENERATES & RECYCLES WASTE OIL/SOLVENT	SSW	0.10 / 534.77	-17	814
113	LOP SANMATEO	BLANKENHORN PROPERTY	517 RAILROAD AVE SOUTH SAN FRANCISCO CA ***Case No:*** 550115 ***Status:*** 9- Case Closed	WNW	0.10 / 537.82	-6	814
113	CUPA SANMATEO	SANDERSON STREET ROAD HEADERS	517 RAILROAD SOUTH SAN FRANCISCO CA 94080 ***Facility ID:*** FA0027389 ***Billing Status | Program Element:*** Active, billable | GENERATES & RECYCLES WASTE OIL/SOLVENT, Active, billable | STORES MV FUELS OR WASTE ONLY	WNW	0.10 / 537.82	-6	814
113	LUST	BLANKENHORN PROPERTY	517 RAILROAD SOUTH SAN FRANCISCO CA 94080 ***Global ID | Status:*** T0608100659 | Completed - Case Closed	WNW	0.10 / 537.82	-6	814
113	CUPA SANMATEO	COMMERCIAL BUILDING	517 RAILROAD SOUTH SAN FRANCISCO CA 94080 ***Facility ID:*** FA0014396 ***Billing Status | Program Element:*** Inactive, non-billable | UNDERGROUND TANK - GENERAL	WNW	0.10 / 537.82	-6	818
114	CUPA SANMATEO	CAREKINESIS	401 CANAL SOUTH SAN FRANCISCO CA 94080 ***Facility ID:*** FA0063318 ***Billing Status | Program Element:*** Active, billable | SQG OFF-SITE TREATMENT (1-199 LB/MO)	SSW	0.10 / 544.43	-13	818
114	MED WST SANMATEO	CAREKINESIS	401 CANAL SOUTH SAN FRANCISCO CA 94080	SSW	0.10 / 544.43	-13	818
114	MED WST SANMATEO	CAREKINESIS	401 CANAL SOUTH SAN FRANCISCO CA 94080	SSW	0.10 / 544.43	-13	818

Map Key	DB	Company/Site Name	Address	Direction	Distance (mi/ft)	Elev Diff (ft)	Page Number
115	LOP SANMATEO	EL CAMINO LINES	428 N CANAL ST SOUTH SAN FRANCISCO CA ***Case No:*** 550119 ***Status:*** 9- Case Closed	SW	0.10 / 554.26	-13	819
115	CUPA SANMATEO	Baker Distributing Company 608	428 Canal SOUTH SAN FRANCISCO CA 94080 ***Facility ID:*** FA0045130 ***Billing Status | Program Element:*** Inactive, non-billable | STORES HAZ MAT <219GAL,1,999LB, 879CF	SW	0.10 / 554.26	-13	819
115	LUST	EL CAMINO LINES	428 NORTH CANAL STREET SOUTH SAN FRANCISCO CA 94080 ***Global ID | Status:*** T0608100695 | Completed - Case Closed	SW	0.10 / 554.26	-13	819
115	CUPA SANMATEO	EL CAMINO CHARTER LINES	428 CANAL SOUTH SAN FRANCISCO CA 94080 ***Facility ID:*** FA0017764 ***Billing Status | Program Element:*** Inactive, non-billable | UNDERGROUND TANK - GENERAL, Inactive, non-billable | GENERATES & RECYCLES WASTE OIL/SOLVENT, Inactive, non-billable | STORES MV FUELS OR WASTE ONLY	SW	0.10 / 554.26	-13	822
115	CUPA SANMATEO	JAPAN PARTS SUPPLY LTD	428 CANAL SOUTH SAN FRANCISCO CA 94080 ***Facility ID:*** FA0022211 ***Billing Status | Program Element:*** Inactive, non-billable | GENERATES & RECYCLES WASTE OIL/SOLVENT, Inactive, non-billable | STORES MV FUELS OR WASTE ONLY	SW	0.10 / 554.26	-13	823
115	UST SWEEPS	CAMINO CHARTER LINES	428 N CANAL ST A S SAN FRANCISCO CA ***C C | Status:*** I41-000-550106 | INACTIVE ***Tank ID:*** 000001, 000003	SW	0.10 / 554.26	-13	823
115	RCRA NON GEN	STAFL SYSTEMS LLC	428 N CANAL ST UNIT A SOUTH SAN FRANCISCO CA 94080 ***EPA Handler ID:*** CAL000461677	SW	0.10 / 554.26	-13	823
116	PFAS IND	SIMPSON COATINGS GROUP INC	SOUTH SAN FRANCISCO CA	SSW	0.11 / 555.06	-17	824
117	CUPA SANMATEO	BLUE SKY AUTO	125 LINDEN SOUTH SAN FRANCISCO CA 94080 ***Facility ID:*** FA0054831 ***Billing Status | Program Element:*** Active, billable | STORES MV FUELS OR WASTE ONLY, Active, billable | GENERATES & RECYCLES WASTE OIL/SOLVENT	ENE	0.11 / 564.17	0	825
117	CUPA SANMATEO	ALPHA WATERPROOFING & RESTORAT	125 LINDEN SOUTH SAN FRANCISCO CA 94080 ***Facility ID:*** FA0008960 ***Billing Status | Program Element:*** Inactive, non-billable | STORES HAZ MAT <219GAL,1,999LB, 879CF, Inactive, non-billable | GENERATES & RECYCLES WASTE OIL/SOLVENT	ENE	0.11 / 564.17	0	826
117	CUPA SANMATEO	LUIS & BRIAN PARTY BUS	125 LINDEN SOUTH SAN FRANCISCO CA 94080 ***Facility ID:*** FA0052366 ***Billing Status | Program Element:*** Inactive, non-billable | GENERATES <27 GAL/YEAR	ENE	0.11 / 564.17	0	826

Map Key	DB	Company/Site Name	Address	Direction	Distance (mi/ft)	Elev Diff (ft)	Page Number
117	CUPA SANMATEO	B A R BUILDERS	125 LINDEN SOUTH SAN FRANCISCO CA 94080 ***Facility ID:*** FA0034947 ***Billing Status | Program Element:*** Inactive, non-billable | GENERATES <27 GAL/YEAR, Inactive, non-billable | STORES MV FUELS OR WASTE ONLY	ENE	0.11 / 564.17	0	826
118	HHSS	97640	124 LINDEN AVE. SO SAN FRANCISCO CA 94080	ENE	0.11 / 565.20	1	826
118	EMISSIONS	ZANETTI CHEVRON	124 LINDEN AVENUE SOUTH SAN FRANCISCO CA 94080	ENE	0.11 / 565.20	1	826
118	UST SWEEPS	CHEVRON #7640	124 LINDEN AVE S SAN FRANCISCO CA ***C C | Status:*** I41-000-550050 | INACTIVE ***Tank ID:*** 000002, 000005, 000001, 000003, 000004	ENE	0.11 / 565.20	1	827
119	PFAS IND	SOUTH SAN FRANCISCO FIRE DEPT	SOUTH SAN FRANCISCO CA	WSW	0.11 / 567.57	-12	828
120	CUPA SANMATEO	AP ENTERPRISE	129 LINDEN SOUTH SAN FRANCISCO CA 94080 ***Facility ID:*** FA0049954 ***Billing Status | Program Element:*** Inactive, non-billable | STORES HAZ MAT <219GAL,1,999LB, 879CF, Inactive, non-billable | GENERATES & RECYCLES WASTE OIL/SOLVENT	ENE	0.11 / 570.14	0	829
120	CUPA SANMATEO	SSF AUTOMOTIVE CENTER	129 LINDEN SOUTH SAN FRANCISCO CA 94080 ***Facility ID:*** FA0017863 ***Billing Status | Program Element:*** Inactive, non-billable | STORES HAZ MAT <219GAL,1,999LB, 879CF, Inactive, non-billable | GENERATES & RECYCLES WASTE OIL/SOLVENT	ENE	0.11 / 570.14	0	829
120	CUPA SANMATEO	A P VEHICLE & EQUIPMENT REPAIR	129 LINDEN SOUTH SAN FRANCISCO CA 94080 ***Facility ID:*** FA0027516 ***Billing Status | Program Element:*** Inactive, non-billable | GENERATES & RECYCLES WASTE OIL/SOLVENT, Inactive, non-billable | STORES HAZ MAT <219GAL,1,999LB, 879CF	ENE	0.11 / 570.14	0	829
120	CUPA SANMATEO	PRIMEFLIGHT AVIATION SERVICES	129 LINDEN SOUTH SAN FRANCISCO CA 94080 ***Facility ID:*** FA0066148 ***Billing Status | Program Element:*** Active, billable | GENERATES & RECYCLES WASTE OIL/SOLVENT, Active, billable | STORES HAZ MAT <219GAL,1,999LB, 879CF	ENE	0.11 / 570.14	0	830
121	CUPA SANMATEO	CLASSIC SHUTTLE SERVICE INC	130 LINDEN SOUTH SAN FRANCISCO CA 94080 ***Facility ID:*** FA0052253 ***Billing Status | Program Element:*** Active, billable | STORES MV FUELS OR WASTE ONLY, Active, billable | GENERATES & RECYCLES WASTE OIL/SOLVENT	ENE	0.11 / 574.14	0	830
121	CUPA SANMATEO	UNLIMITED TOOL & EQUIP REPAIR INC	130 LINDEN SOUTH SAN FRANCISCO CA 94080 ***Facility ID:*** FA0045198 ***Billing Status | Program Element:*** Active, billable | GENERATES & RECYCLES WASTE OIL/SOLVENT, Active, billable | STORES MV FUELS OR WASTE ONLY	ENE	0.11 / 574.14	0	830
121	CUPA SANMATEO	S & W AUTOWORKS	130 LINDEN SOUTH SAN FRANCISCO CA 94080	ENE	0.11 / 574.14	0	830

Map Key	DB	Company/Site Name	Address	Direction	Distance (mi/ft)	Elev Diff (ft)	Page Number
			Facility ID: FA0027713 ***Billing Status | Program Element:*** Active, billable | GENERATES & RECYCLES WASTE OIL/SOLVENT, Active, billable | STORES MV FUELS OR WASTE ONLY				
121	CUPA SANMATEO	PUGA AUTO REPAIR	130 LINDEN SOUTH SAN FRANCISCO CA 94080 ***Facility ID:*** FA0045775 ***Billing Status | Program Element:*** Inactive, non-billable | GENERATES & RECYCLES WASTE OIL/SOLVENT, Inactive, non-billable | STORES MV FUELS OR WASTE ONLY	ENE	0.11 / 574.14	0	831
121	CUPA SANMATEO	G&O AUTO BODY AND REPAIR	130 LINDEN SOUTH SAN FRANCISCO CA 94080 ***Facility ID:*** FA0057977 ***Billing Status | Program Element:*** Active, billable | STORES MV FUELS OR WASTE ONLY, Active, billable | GENERATES & RECYCLES WASTE OIL/SOLVENT	ENE	0.11 / 574.14	0	831
121	CUPA SANMATEO	CREATIVE WOOD & IRON DESIGN	130 LINDEN SOUTH SAN FRANCISCO CA 94080 ***Facility ID:*** FA0011988 ***Billing Status | Program Element:*** Inactive, non-billable | STORES HAZ MAT <219GAL,1,999LB, 879CF	ENE	0.11 / 574.14	0	831
121	CUPA SANMATEO	BETOS AUTO REPAIR	130 LINDEN SOUTH SAN FRANCISCO CA 94080 ***Facility ID:*** FA0027711 ***Billing Status | Program Element:*** Inactive, non-billable | STORES MV FUELS OR WASTE ONLY, Inactive, non-billable | GENERATES & RECYCLES WASTE OIL/SOLVENT	ENE	0.11 / 574.14	0	832
121	CUPA SANMATEO	VAYNER AUTO REPAIR & TOWING	130 LINDEN SOUTH SAN FRANCISCO CA 94080 ***Facility ID:*** FA0014366 ***Billing Status | Program Element:*** Inactive, non-billable | STORES MV FUELS OR WASTE ONLY, Inactive, non-billable | GENERATES & RECYCLES WASTE OIL/SOLVENT	ENE	0.11 / 574.14	0	832
121	CUPA SANMATEO	GN BODY WORKS	130 LINDEN SOUTH SAN FRANCISCO CA 94080 ***Facility ID:*** FA0045797 ***Billing Status | Program Element:*** Inactive, non-billable | BUSINESS PLAN - GENERAL, Inactive, non-billable | GENERATES & RECYCLES WASTE OIL/SOLVENT	ENE	0.11 / 574.14	0	832
121	CUPA SANMATEO	ZAKS AUTO BODY & PAINT	130 LINDEN SOUTH SAN FRANCISCO CA 94080 ***Facility ID:*** FA0007794 ***Billing Status | Program Element:*** Inactive, non-billable | STORES MV FUELS OR WASTE ONLY, Inactive, non-billable | GENERATES & RECYCLES WASTE OIL/SOLVENT	ENE	0.11 / 574.14	0	832
121	CUPA SANMATEO	DIAMOND TOOL SERVICE	130 LINDEN SOUTH SAN FRANCISCO CA 94080 ***Facility ID:*** FA0009216 ***Billing Status | Program Element:*** Inactive, non-billable | STORES MV FUELS OR WASTE ONLY, Inactive, non-billable | GENERATES & RECYCLES WASTE OIL/SOLVENT	ENE	0.11 / 574.14	0	833
122	CUPA SANMATEO	CALTAG LABORATORIES	120 LINDEN SOUTH SAN FRANCISCO CA 94080 ***Facility ID:*** FA0023860 ***Billing Status | Program Element:*** Inactive, non-billable | SQG COMMON STORAGE AREA FAC (1-199 LB/MO)	ENE	0.11 / 574.42	0	833
122	MED WST SANMATEO	CALTAG LABORATORIES	120 LINDEN SOUTH SAN FRANCISCO CA 94080	ENE	0.11 / 574.42	0	833
123	CUPA SANMATEO	ARAMARK UNIFORM INC	440 CANAL SOUTH SAN FRANCISCO CA 94080	WSW	0.11 / 574.75	-11	833

Map Key	DB	Company/Site Name	Address	Direction	Distance (mi/ft)	Elev Diff (ft)	Page Number
			Facility ID: FA0014711 ***Billing Status | Program Element:*** Inactive, non-billable | UNDERGROUND TANK - GENERAL, Inactive, non-billable | GENERATES <27 GAL/YEAR, Inactive, non-billable | STORES MV FUELS OR WASTE ONLY				
124	CERS HAZ	SANDERSON STREET ROAD HEADERS	517 RAILROAD AVE SOUTH SAN FRANCISCO CA 94080	W	0.11 / 574.96	-8	834
124	EMISSIONS	CREATIVE WOOD PRODUCTS	517 RAILROAD AVENUE SOUTH SAN FRANCISCO CA 94080	W	0.11 / 574.96	-8	841
124	RCRA NON GEN	SANDERSON HEADERS INC	517 RAILROAD AVE SOUTH SAN FRANCISCO CA 94080 ***EPA Handler ID:*** CAL000281477	W	0.11 / 574.96	-8	842
124	UST SWEEPS	FREDERICK& CHARLES BLANKENHORN	517 RAILROAD AVE. S SAN FRANCISCO CA ***C C | Status:*** I41-000-550200 | INACTIVE ***Tank ID:*** 000001	W	0.11 / 574.96	-8	843
125	EMISSIONS	ZAK'S AUTO BODY	130 E SO LINDEN, UNIT #B SOUTH SAN FRANCISCO CA 94080	ENE	0.11 / 575.37	0	843
126	LOP SANMATEO	CHEVRON 9-7640	124 LINDEN AVE SOUTH SAN FRANCISCO CA ***Case No:*** 550009 ***Status:*** 9- Case Closed	ENE	0.11 / 579.71	0	847
126	LUST	CHEVRON 9-7640	124 LINDEN SOUTH SAN FRANCISCO CA 94080 ***Global ID | Status:*** T0608100115 | Completed - Case Closed	ENE	0.11 / 579.71	0	848
126	CUPA SANMATEO	CHEVRON #7640--ZANNETTI'S	124 LINDEN SOUTH SAN FRANCISCO CA 94080 ***Facility ID:*** FA0017713 ***Billing Status | Program Element:*** Inactive, non-billable | UNDERGROUND TANK - GENERAL	ENE	0.11 / 579.71	0	852
127	EMISSIONS	DESIGN UNLIMITED	50 SO LINDEN, #6 SOUTH SAN FRANCISCO CA 94080	SSE	0.11 / 580.96	-18	852
127	EMISSIONS	DESIGN UNLIMITED	50 SO LINDEN #6 SOUTH SAN FRANCISCO CA 94080	SSE	0.11 / 580.96	-18	858
128	CERS HAZ	AT&T Mobility - USID231117	80 S SPRUCE AVE SOUTH SAN FRANCISCO CA 94080	W	0.11 / 581.87	-12	861
129	CUPA SANMATEO	SFO SHUTTLE BUS CO	137 LINDEN SOUTH SAN FRANCISCO CA 94080 ***Facility ID:*** FA0049684 ***Billing Status | Program Element:*** Inactive, non-billable | STORES HAZ MAT <219GAL,1,999LB, 879CF, Inactive, non-billable | GENERATES & RECYCLES WASTE OIL/SOLVENT	ENE	0.11 / 582.08	0	862

Map Key	DB	Company/Site Name	Address	Direction	Distance (mi/ft)	Elev Diff (ft)	Page Number
129	CUPA SANMATEO	CAREY LIMOUSINE	137 LINDEN SOUTH SAN FRANCISCO CA 94080 ***Facility ID:*** FA0011908 ***Billing Status | Program Element:*** Inactive, non-billable | GENERATES & RECYCLES WASTE OIL/SOLVENT, Inactive, non-billable | STORES MV FUELS OR WASTE ONLY	ENE	0.11 / 582.08	0	863
130	PFAS IND	GARNETT SIGN STUDIO	SOUTH SAN FRANCISCO CA	WNW	0.11 / 582.64	-6	863
131	CUPA SANMATEO	SIGNATURE BODY SHOP	136 LINDEN SOUTH SAN FRANCISCO CA 94080 ***Facility ID:*** FA0030356 ***Billing Status | Program Element:*** Inactive, non-billable | STORES MV FUELS OR WASTE ONLY, Active, billable | GENERATES & RECYCLES WASTE OIL/SOLVENT	ENE	0.11 / 583.07	0	864
131	CUPA SANMATEO	WUS AUTO CENTER	136 LINDEN SOUTH SAN FRANCISCO CA 94080 ***Facility ID:*** FA0005162 ***Billing Status | Program Element:*** Inactive, non-billable | STORES HAZ MAT <219GAL,1,999LB, 879CF, Active, billable | GENERATES <27 GAL/YEAR	ENE	0.11 / 583.07	0	864
131	CUPA SANMATEO	FANTASTIC AUTO BODY SHOP	136 LINDEN SOUTH SAN FRANCISCO CA 94080 ***Facility ID:*** FA0049366 ***Billing Status | Program Element:*** Inactive, non-billable | STORES MV FUELS OR WASTE ONLY, Inactive, non-billable | GENERATES & RECYCLES WASTE OIL/SOLVENT	ENE	0.11 / 583.07	0	864
131	CUPA SANMATEO	COLOR SOLUTIONS INK	136 LINDEN SOUTH SAN FRANCISCO CA 94080 ***Facility ID:*** FA0051865 ***Billing Status | Program Element:*** Inactive, non-billable | STORES MV FUELS OR WASTE ONLY	ENE	0.11 / 583.07	0	864
131	CUPA SANMATEO	BRIGITTES AUTO WORKS	136 LINDEN SOUTH SAN FRANCISCO CA 94080 ***Facility ID:*** FA0027466 ***Billing Status | Program Element:*** Inactive, non-billable | GENERATES <27 GAL/YEAR	ENE	0.11 / 583.07	0	865
131	CUPA SANMATEO	ARMANDO EXPRESS	136 LINDEN SOUTH SAN FRANCISCO CA 94080 ***Facility ID:*** FA0045946 ***Billing Status | Program Element:*** Inactive, non-billable | STORES MV FUELS OR WASTE ONLY, Inactive, non-billable | GENERATES & RECYCLES WASTE OIL/SOLVENT	ENE	0.11 / 583.07	0	865
131	CUPA SANMATEO	PETERSON AUTO ELECTRIC & SPEED	136 LINDEN SOUTH SAN FRANCISCO CA 94080 ***Facility ID:*** FA0022949 ***Billing Status | Program Element:*** Inactive, non-billable | GENERATES & RECYCLES WASTE OIL/SOLVENT	ENE	0.11 / 583.07	0	865
131	CUPA SANMATEO	KEMET AUTO DETAILS	136 LINDEN SOUTH SAN FRANCISCO CA 94080 ***Facility ID:*** FA0026735 ***Billing Status | Program Element:*** Inactive, non-billable | GENERATES <27 GAL/YEAR	ENE	0.11 / 583.07	0	865
131	CUPA SANMATEO	CMC AUTO BODY	136 LINDEN SOUTH SAN FRANCISCO CA 94080 ***Facility ID:*** FA0037524 ***Billing Status | Program Element:*** Inactive, non-billable | GENERATES <27 GAL/YEAR, Inactive, non-billable | STORES MV FUELS OR WASTE ONLY	ENE	0.11 / 583.07	0	866

Map Key	DB	Company/Site Name	Address	Direction	Distance (mi/ft)	Elev Diff (ft)	Page Number
131	CUPA SANMATEO	RCS ENGINE SVC	136 LINDEN SOUTH SAN FRANCISCO CA 94080 ***Facility ID:*** FA0023905 ***Billing Status | Program Element:*** Inactive, non-billable | STORES MV FUELS OR WASTE ONLY, Inactive, non-billable | GENERATES & RECYCLES WASTE OIL/SOLVENT	ENE	0.11 / 583.07	0	866
131	CUPA SANMATEO	J W'S PERFORMANCE	136 LINDEN SOUTH SAN FRANCISCO CA 94080 ***Facility ID:*** FA0027726 ***Billing Status | Program Element:*** Inactive, non-billable | STORMWATER ANNUAL FEE - INSP FREQ EVERY 2 YRS, Inactive, non-billable | STORES MV FUELS OR WASTE ONLY, Inactive, non-billable | GENERATES & RECYCLES WASTE OIL/SOLVENT	ENE	0.11 / 583.07	0	866
131	CUPA SANMATEO	BOB MCLENNAN GARAGE	136 LINDEN SOUTH SAN FRANCISCO CA 94080 ***Facility ID:*** FA0027808 ***Billing Status | Program Element:*** Inactive, non-billable | GENERATES <27 GAL/YEAR	ENE	0.11 / 583.07	0	867
131	CUPA SANMATEO	F & J AUTO	136 LINDEN SOUTH SAN FRANCISCO CA 94080 ***Facility ID:*** FA0028273 ***Billing Status | Program Element:*** Inactive, non-billable | STORES MV FUELS OR WASTE ONLY, Inactive, non-billable | GENERATES & RECYCLES WASTE OIL/SOLVENT	ENE	0.11 / 583.07	0	867
131	CUPA SANMATEO	BC AUTO REPAIR	136 LINDEN SOUTH SAN FRANCISCO CA 94080 ***Facility ID:*** FA0027774 ***Billing Status | Program Element:*** Inactive, non-billable | GENERATES & RECYCLES WASTE OIL/SOLVENT, Inactive, non-billable | STORES MV FUELS OR WASTE ONLY	ENE	0.11 / 583.07	0	867
131	CUPA SANMATEO	DWM AUTOMOTIVE SVCS	136 LINDEN SOUTH SAN FRANCISCO CA 94080 ***Facility ID:*** FA0023904 ***Billing Status | Program Element:*** Inactive, non-billable | STORES MV FUELS OR WASTE ONLY, Inactive, non-billable | GENERATES & RECYCLES WASTE OIL/SOLVENT	ENE	0.11 / 583.07	0	867
131	CUPA SANMATEO	PRO INSPECTION LLC	136 LINDEN SOUTH SAN FRANCISCO CA 94080 ***Facility ID:*** FA0045203 ***Billing Status | Program Element:*** Inactive, non-billable | GENERATES <27 GAL/YEAR, Inactive, non-billable | STORES MV FUELS OR WASTE ONLY	ENE	0.11 / 583.07	0	868
131	CUPA SANMATEO	DAYTONA AUTO BODY SHOP	136 LINDEN SOUTH SAN FRANCISCO CA 94080 ***Facility ID:*** FA0005192 ***Billing Status | Program Element:*** Inactive, non-billable | STORES HAZ MAT <219GAL,1,999LB, 879CF, Inactive, non-billable | GENERATES & RECYCLES WASTE OIL/SOLVENT	ENE	0.11 / 583.07	0	868
131	CUPA SANMATEO	ROYAL EXPRESS AUTO REPAIR	136 LINDEN SOUTH SAN FRANCISCO CA 94080 ***Facility ID:*** FA0053032 ***Billing Status | Program Element:*** Inactive, non-billable | STORES MV FUELS OR WASTE ONLY, Inactive, non-billable | GENERATES & RECYCLES WASTE OIL/SOLVENT	ENE	0.11 / 583.07	0	868
131	CUPA SANMATEO	BK AUTOMOTIVE CTR	136 LINDEN SOUTH SAN FRANCISCO CA 94080 ***Facility ID:*** FA0023361 ***Billing Status | Program Element:*** Inactive, non-billable | STORES MV FUELS OR WASTE ONLY, Inactive, non-billable | GENERATES & RECYCLES WASTE OIL/SOLVENT	ENE	0.11 / 583.07	0	868
131	CUPA SANMATEO	CENTRAL AUTO REPAIR	136 LINDEN SOUTH SAN FRANCISCO CA 94080 ***Facility ID:*** FA0023370 ***Billing Status | Program Element:*** Inactive, non-billable | GENERATES & RECYCLES WASTE OIL/SOLVENT, Inactive, non-billable | STORES MV FUELS OR WASTE ONLY	ENE	0.11 / 583.07	0	869

Map Key	DB	Company/Site Name	Address	Direction	Distance (mi/ft)	Elev Diff (ft)	Page Number
131	CUPA SANMATEO	NATIONWIDE LIMOUSINE	136 LINDEN SOUTH SAN FRANCISCO CA 94080 ***Facility ID:*** FA0016750 ***Billing Status | Program Element:*** Inactive, non-billable | GENERATES & RECYCLES WASTE OIL/SOLVENT	ENE	0.11 / 583.07	0	869
131	CUPA SANMATEO	W W FIXTURE CO	136 LINDEN SOUTH SAN FRANCISCO CA 94080 ***Facility ID:*** FA0027769 ***Billing Status | Program Element:*** Inactive, non-billable | GENERATES <27 GAL/YEAR	ENE	0.11 / 583.07	0	869
131	EMISSIONS	FIRST CLASS PUPA'S AUTO BODY S	136 LINDEN AVENUE SOUTH SAN FRANCISCO CA 94083	ENE	0.11 / 583.07	0	869
131	EMISSIONS	FIRST CLASS PUPA'S AUTO BODY SHOP	136 LINDEN AVENUE SOUTH SAN FRANCISCO CA 94083	ENE	0.11 / 583.07	0	872
131	CUPA SANMATEO	BODYWORKZ	136 LINDEN SOUTH SAN FRANCISCO CA 94080 ***Facility ID:*** FA0066970 ***Billing Status | Program Element:*** Active, billable | GENERATES <27 GAL/YEAR	ENE	0.11 / 583.07	0	873
132	CERS HAZ	MADDEN & NELSON INC	50 S LINDEN AVE 9 SOUTH SAN FRANCISCO CA 94080	SSE	0.11 / 584.24	-18	874
132	RCRA NON GEN	MADDEN & NELSON INC	50 S LINDEN AVE STE 9 SOUTH SAN FRANCISCO CA 94080 ***EPA Handler ID:*** CAL000286294	SSE	0.11 / 584.24	-18	881
133	RCRA NON GEN	BODYWORKZ AUTO COLLISION	136 E SOUTH LINDEN SOUTH SAN FRANCISCO CA 94080 ***EPA Handler ID:*** CAL000442570	ENE	0.11 / 585.00	0	882
134	CUPA SANMATEO	KSM PRINTING	140 LINDEN SOUTH SAN FRANCISCO CA 94080 ***Facility ID:*** FA0015881 ***Billing Status | Program Element:*** Inactive, non-billable | GENERATES <27 GAL/YEAR, Inactive, non-billable | HAZARDOUS WASTE PROGRAM - GENERAL	ENE	0.11 / 589.03	0	883
134	CUPA SANMATEO	Auto Precision Repair,LLC	140 LINDEN SOUTH SAN FRANCISCO CA 94080 ***Facility ID:*** FA0040301 ***Billing Status | Program Element:*** Active, billable | GENERATES & RECYCLES WASTE OIL/SOLVENT, Active, billable | STORES MV FUELS OR WASTE ONLY	ENE	0.11 / 589.03	0	883
134	CUPA SANMATEO	SSF AUTO CENTER	140 LINDEN SOUTH SAN FRANCISCO CA 94080 ***Facility ID:*** FA0056803 ***Billing Status | Program Element:*** Active, billable | GENERATES & RECYCLES WASTE OIL/SOLVENT, Active, billable | STORES HAZ MAT <219GAL,1,999LB, 879CF	ENE	0.11 / 589.03	0	883
134	CUPA SANMATEO	ACUTECH	140 LINDEN SOUTH SAN FRANCISCO CA 94080 ***Facility ID:*** FA0016747 ***Billing Status | Program Element:*** Inactive, non-billable | STORES HAZ MAT <219GAL,1,999LB, 879CF, Inactive, non-billable | GENERATES & RECYCLES WASTE OIL/SOLVENT	ENE	0.11 / 589.03	0	884

Map Key	DB	Company/Site Name	Address	Direction	Distance (mi/ft)	Elev Diff (ft)	Page Number
134	CUPA SANMATEO	KAMPENA MOTORS	140 LINDEN SOUTH SAN FRANCISCO CA 94080 ***Facility ID:*** FA0005160 ***Billing Status | Program Element:*** Inactive, non-billable | GENERATES & RECYCLES WASTE OIL/SOLVENT, Inactive, non-billable | STORES MV FUELS OR WASTE ONLY	ENE	0.11 / 589.03	0	884
134	CUPA SANMATEO	KEMET AUTO BODY	140 LINDEN SOUTH SAN FRANCISCO CA 94080 ***Facility ID:*** FA0004051 ***Billing Status | Program Element:*** Inactive, non-billable | STORES MV FUELS OR WASTE ONLY, Inactive, non-billable | GENERATES & RECYCLES WASTE OIL/SOLVENT	ENE	0.11 / 589.03	0	884
134	CUPA SANMATEO	PACIFIC AUTO BODY AND REPAIR	140 LINDEN SOUTH SAN FRANCISCO CA 94080 ***Facility ID:*** FA0027477 ***Billing Status | Program Element:*** Inactive, non-billable | STORES MV FUELS OR WASTE ONLY, Inactive, non-billable | GENERATES & RECYCLES WASTE OIL/SOLVENT	ENE	0.11 / 589.03	0	884
134	CUPA SANMATEO	AIRPORT AUTO CARE INC	140 LINDEN SOUTH SAN FRANCISCO CA 94080 ***Facility ID:*** FA0049252 ***Billing Status | Program Element:*** Inactive, non-billable | GENERATES & RECYCLES WASTE OIL/SOLVENT, Inactive, non-billable | STORES MV FUELS OR WASTE ONLY	ENE	0.11 / 589.03	0	885
134	CUPA SANMATEO	PACIFIC AUTO BODY REPAIR	140 LINDEN SOUTH SAN FRANCISCO CA 94080 ***Facility ID:*** FA0040920 ***Billing Status | Program Element:*** Inactive, non-billable | STORES MV FUELS OR WASTE ONLY, Inactive, non-billable | GENERATES & RECYCLES WASTE OIL/SOLVENT	ENE	0.11 / 589.03	0	885
134	CUPA SANMATEO	AUTO ILLUSIONS	140 LINDEN SOUTH SAN FRANCISCO CA 94080 ***Facility ID:*** FA0026736 ***Billing Status | Program Element:*** Inactive, non-billable | GENERATES & RECYCLES WASTE OIL/SOLVENT, Inactive, non-billable | STORES MV FUELS OR WASTE ONLY	ENE	0.11 / 589.03	0	885
135	RCRA NON GEN	ALL PETROLEUM RECOVERY SERVICE LLC	114 SO MAPLE AVE SOUTH SAN FRANCISCO CA 94080 ***EPA Handler ID:*** CAD981377633	SSW	0.11 / 590.31	-16	886
135	LOP SANMATEO	R.E.H. PROPERTIES	114 S MAPLE AVE SOUTH SAN FRANCISCO CA ***Case No:*** 550109 ***Status:*** 5R- Remediation Plan	SSW	0.11 / 590.31	-16	887
135	LUST	R.E.H. PROPERTIES	114 SOUTH MAPLE AVENUE SOUTH SAN FRANCISCO CA 94080 ***Global ID | Status:*** T0608100646 | Completed - Case Closed	SSW	0.11 / 590.31	-16	887
135	HHSS	ARTHUR BUZZ HASKINS	114 SO. MAPLE AVE. SOUTH SAN FRANCISCO CA 94080	SSW	0.11 / 590.31	-16	920
135	CUPA SANMATEO	A & R EQUIPMENT	114 MAPLE SOUTH SAN FRANCISCO CA 94080 ***Facility ID:*** FA0017787 ***Billing Status | Program Element:*** Inactive, non-billable | UNDERGROUND TANK - GENERAL, Inactive, non-billable | STORES HAZ MAT <219GAL,1,999LB, 879CF, Inactive, non-billable | GENERATES & RECYCLES WASTE OIL/SOLVENT	SSW	0.11 / 590.31	-16	920

Map Key	DB	Company/Site Name	Address	Direction	Distance (mi/ft)	Elev Diff (ft)	Page Number
135	CUPA SANMATEO	FREMOUW ENVIRONMENTAL SVCS INC	114 MAPLE SOUTH SAN FRANCISCO CA 94080 ***Facility ID:*** FA0048202 ***Billing Status | Program Element:*** Inactive, non-billable | TIER I: TANK STOR CAP =>1,320 & <5, 000 GAL, Inactive, non-billable | STORES MV FUELS OR WASTE ONLY	SSW	0.11 / 590.31	-16	921
135	EMISSIONS	A & REQUIPMENT CO	114 SO MAPLE AVENUE SOUTH SAN FRANCISCO CA 94080	SSW	0.11 / 590.31	-16	921
135	EMISSIONS	A & R EQUIPMENT CO	114 SO MAPLE AVENUE SOUTH SAN FRANCISCO CA 94080	SSW	0.11 / 590.31	-16	923
135	HIST TANK	ARTHUR BUZZ HASKINS	114 SO. MAPLE AVE. SOUTH SAN FRANCISCO CA	SSW	0.11 / 590.31	-16	923
135	CUPA SANMATEO	GLOBAL AVIATION SERVICES	114 Maple SOUTH SAN FRANCISCO CA 94080 ***Facility ID:*** FA0064320 ***Billing Status | Program Element:*** Active, billable | STORES HAZ MAT <219GAL,1,999LB, 879CF, Active, billable | GENERATES & RECYCLES WASTE OIL/SOLVENT	SSW	0.11 / 590.31	-16	923
135	RCRA NON GEN	BUZZ HASKINS EQUIPMENT CO INC	114 S MAPLE AVE SOUTH SAN FRANCISCO CA 94080-0000 ***EPA Handler ID:*** CAL000075337	SSW	0.11 / 590.31	-16	924
135	RCRA NON GEN	GLOBAL AVIATION SERVICES	114 S MAPLE AVE SAN FRANCISCO CA 94080 ***EPA Handler ID:*** CAL000432219	SSW	0.11 / 590.31	-16	925
135	SWF/LF	Double O Site Services	114 South Maple South San Francisco CA 94080	SSW	0.11 / 590.31	-16	926
135	UST SWEEPS	R.E.H. PROPERTIES CO.	114 S MAPLE AVE S SAN FRANCISCO CA ***C C | Status:*** A41-000-550134 | ACTIVE ***Tank ID:*** 000001, 000015, 000008, 000006, 000003, 000017, 000004, 000009, 000011, 000012, 000013, 000010, 000002	SSW	0.11 / 590.31	-16	927
135	UST SWEEPS	R.E.H. PROPERTIES CO.	114 S MAPLE AVE S SAN FRANCISCO CA ***C C | Status:*** I41-000-550134 | INACTIVE ***Tank ID:*** 000007, 000014, 000005, 000018, 000016	SSW	0.11 / 590.31	-16	930
136	CUPA SANMATEO	BRODHEAD STEEL PRODUCTS CO	143 LINDEN SOUTH SAN FRANCISCO CA 94080 ***Facility ID:*** FA0005896 ***Billing Status | Program Element:*** Inactive, non-billable | GENERATES & RECYCLES WASTE OIL/SOLVENT, Inactive, non-billable | STORES HAZ MAT <219GAL,1,999LB, 879CF	ENE	0.11 / 591.03	0	931
136	CUPA SANMATEO	PRESTIGE AUTO BODY	143 LINDEN SOUTH SAN FRANCISCO CA 94080	ENE	0.11 / 591.03	0	931

Map Key	DB	Company/Site Name	Address	Direction	Distance (mi/ft)	Elev Diff (ft)	Page Number
			Facility ID: FA0065068 ***Billing Status | Program Element:*** Active, billable | STORES MV FUELS OR WASTE ONLY, Active, billable | GENERATES <27 GAL/YEAR				
137	CUPA SANMATEO	GARNETT SIGN STUDIO	529 RAILROAD SOUTH SAN FRANCISCO CA 94080 ***Facility ID:*** FA0050177 ***Billing Status | Program Element:*** Inactive, non-billable | STORES MV FUELS OR WASTE ONLY, Inactive, non-billable | GENERATES & RECYCLES WASTE OIL/SOLVENT	WNW	0.11 / 591.98	-6	931
138	EMISSIONS	GARNETT SIGN STUDIO	529 RAILROAD AVENUE SOUTH SAN FRANCISCO CA 94080	WNW	0.11 / 596.51	-6	932
138	GEOTRACKER	FORMER METAL FABRICATION	525-529 RAILROAD AVENUE SOUTH SAN FRANCISCO CA 94080	WNW	0.11 / 596.51	-6	934
138	RCRA NON GEN	ZIPLINE	529 RAILROAD AVENUE SOUTH SAN FRANCISCO CA 94080 ***EPA Handler ID:*** CAC003053396	WNW	0.11 / 596.51	-6	937
139	EMISSIONS	UNIQUE CUSTOM AUTO BODY & DETA	415 SO CANAL STREET SOUTH SAN FRANCISCO CA 94080	SW	0.11 / 599.31	-16	938
140	CUPA SANMATEO	SILVESTRI	149 LINDEN SOUTH SAN FRANCISCO CA 94080 ***Facility ID:*** FA0022376 ***Billing Status | Program Element:*** Active, billable | STORES HAZ MAT <219GAL,1,999LB, 879CF, Active, billable | GEN <1 TONS HAZ WASTE/YR	ENE	0.11 / 599.98	0	943
141	CUPA SANMATEO	AT&T California - P267B	150 Linden SOUTH SAN FRANCISCO CA 94080 ***Facility ID:*** FA0059254 ***Billing Status | Program Element:*** Active, billable | GENERATES <27 GAL/YEAR, Active, billable | STORES MV FUELS OR WASTE ONLY	ENE	0.11 / 603.93	0	943
141	CUPA SANMATEO	CENTRAL CONCRETE SUPPLY	150 LINDEN SOUTH SAN FRANCISCO CA 94080 ***Facility ID:*** FA0002769 ***Billing Status | Program Element:*** Inactive, non-billable | GENERATES & RECYCLES WASTE OIL/SOLVENT, Inactive, non-billable | UNDERGROUND TANK - GENERAL, Inactive, non-billable | STORES HAZ MAT <1,199GAL,9,999LB,4,799CF	ENE	0.11 / 603.93	0	943
142	LOP SANMATEO	SHELL OIL	123 LINDEN AVE SOUTH SAN FRANCISCO CA ***Case No:*** 550068 ***Status:*** 9- Case Closed	ENE	0.12 / 613.02	2	943
142	CUPA SANMATEO	SOUTH CITY SHELL	123 LINDEN SOUTH SAN FRANCISCO CA 94080 ***Facility ID:*** FA0053176 ***Billing Status | Program Element:*** Active, billable | UNDERGROUND TANK - GENERAL, Active, billable | GENERATES & RECYCLES WASTE OIL/SOLVENT, Active, billable | STORES MV FUELS OR WASTE ONLY	ENE	0.12 / 613.02	2	944
142	LUST	SHELL OIL	123 LINDEN SOUTH SAN FRANCISCO CA 94080 ***Global ID | Status:*** T0608100461 | Completed - Case Closed	ENE	0.12 / 613.02	2	944

Map Key	DB	Company/Site Name	Address	Direction	Distance (mi/ft)	Elev Diff (ft)	Page Number
142	HHSS	GREGS SHELL	123 LINDEN AVE SOUTH SAN FRANCISCO CA 94080	ENE	0.12 / 613.02	2	965
142	HHSS	GREGS SHELL SERVICE	123 LINDEN AVE SOUTH SAN FRANCISCO CA 94080	ENE	0.12 / 613.02	2	965
142	CUPA SANMATEO	SATTERFIELD GENERAL ENG CONTRA	123 LINDEN SOUTH SAN FRANCISCO CA 94080 ***Facility ID:*** FA0012008 ***Billing Status | Program Element:*** Inactive, non-billable | GENERATES & RECYCLES WASTE OIL/SOLVENT, Inactive, non-billable | STORES MV FUELS OR WASTE ONLY	ENE	0.12 / 613.02	2	965
142	CUPA SANMATEO	SOUTH CITY SHELL	123 LINDEN SOUTH SAN FRANCISCO CA 94080 ***Facility ID:*** FA0017758 ***Billing Status | Program Element:*** Inactive, non-billable | GENERATES & RECYCLES WASTE OIL/SOLVENT, Inactive, non-billable | UNDERGROUND TANK - GENERAL, Inactive, non-billable | STORES MV FUELS OR WASTE ONLY	ENE	0.12 / 613.02	2	966
142	CERS TANK	SOUTH CITY SHELL	123 LINDEN AVE SOUTH SAN FRANCISCO CA 94080 ***Site ID:*** 185149	ENE	0.12 / 613.02	2	966
142	DELISTED TNK	SOUTH CITY SHELL	123 LINDEN S SAN FRANCISCO CA 94080	ENE	0.12 / 613.02	2	987
142	HIST TANK	GREG'S SHELL SERVICE	123 LINDEN AVE SOUTH SAN FRANCISCO CA	ENE	0.12 / 613.02	2	988
142	HIST TANK	GREG'S SHELL	123 LINDEN AVE SOUTH SAN FRANCISCO CA	ENE	0.12 / 613.02	2	988
142	RCRA NON GEN	PREMIUM AUTO-TECH INC DBA SOUTH CITY SHELL	123 LINDEN AVE SOUTH SAN FRANCISCO CA 94080-4701 ***EPA Handler ID:*** CAL000221899	ENE	0.12 / 613.02	2	988
142	EMISSIONS	SOUTH CITY SHELL	123 LINDEN AVE SOUTH SAN FRANCISCO CA 94080	ENE	0.12 / 613.02	2	989
142	RCRA SQG	SHELL OIL CO	123 LINDEN AVE SOUTH SAN FRANCISCO CA 94080 ***EPA Handler ID:*** CAD981401748	ENE	0.12 / 613.02	2	991
142	UST SWEEPS	SOUTH CITY SHELL	123 LINDEN AVE S SAN FRANCISCO CA ***C C | Status:*** A41-000-550099 | ACTIVE ***Tank ID:*** 000001, 000002, 000003, 000004	ENE	0.12 / 613.02	2	992

Map Key	DB	Company/Site Name	Address	Direction	Distance (mi/ft)	Elev Diff (ft)	Page Number
142	UST	SOUTH CITY SHELL	123 LINDEN AVE SOUTH SAN FRANCISCO CA 94080 ***Facility ID:*** 220614_053176 ***Tank ID No. | Tank Status | Tank Closure Date:*** 1 Regular | Confirmed/Updated Information | , 3 Premium | Confirmed/Updated Information | , 2 Regular Aux | Confirmed/Updated Information |	ENE	0.12 / 613.02	2	993
143	PFAS IND	OLYMPIAN JV	SOUTH SAN FRANCISCO CA	SSW	0.12 / 617.91	-17	994
144	CUPA SANMATEO	GRANITE EXCAVATION & DEMOLITION	160 LINDEN SOUTH SAN FRANCISCO CA 94080 ***Facility ID:*** FA0053669 ***Billing Status | Program Element:*** Inactive, non-billable | GENERATES & RECYCLES WASTE OIL/SOLVENT, Inactive, non-billable | STORES MV FUELS OR WASTE ONLY	ENE	0.12 / 628.71	0	995
144	CUPA SANMATEO	SFO AIRPORTER INC	160 LINDEN SOUTH SAN FRANCISCO CA 94080 ***Facility ID:*** FA0051800 ***Billing Status | Program Element:*** Active, billable | STORES HAZ MAT <15999GAL, 111999LB, 5599CF, Active, billable | TANK STOR CAP =>1,320 & <10,000 GAL, Active, billable | GENERATES & RECYCLES WASTE OIL/SOLVENT	ENE	0.12 / 628.71	0	995
144	CUPA SANMATEO	E I DUPONT AUTO SERVICE CENTER	160 LINDEN SOUTH SAN FRANCISCO CA 94080 ***Facility ID:*** FA0017794 ***Billing Status | Program Element:*** Inactive, non-billable | GEN 6-25 TONS HAZ WASTE/YR, Inactive, non-billable | UNDERGROUND TANK - GENERAL, Inactive, non-billable | STORES HAZ MAT <31999GAL,223999LB, 111999CF	ENE	0.12 / 628.71	0	995
144	CUPA SANMATEO	ELEMENT FIVE	160 LINDEN SOUTH SAN FRANCISCO CA 94080 ***Facility ID:*** FA0054621 ***Billing Status | Program Element:*** Inactive, non-billable | GENERATES <27 GAL/YEAR	ENE	0.12 / 628.71	0	996
144	CUPA SANMATEO	PRAXAIR DISTRIBUTIONS, INC	160 LINDEN SOUTH SAN FRANCISCO CA 94080 ***Facility ID:*** FA0027588 ***Billing Status | Program Element:*** Inactive, non-billable | STORES HAZ MAT <219GAL,1,999LB, 879CF	ENE	0.12 / 628.71	0	996
145	DELISTED COUNTY	CB TRUCKING	114 MAPLE SOUTH SAN FRANCISCO CA 94080	NNE	0.12 / 632.86	36	996
146	LOP SANMATEO	WALL STREET PROPERTIES	419 S CANAL ST SOUTH SAN FRANCISCO CA ***Case No:*** 550055 ***Status:*** 9- Case Closed	SW	0.12 / 635.64	-17	996
146	UST SWEEPS	Y & R TIRE	419 S CANAL S SAN FRANCISCO CA ***C C | Status:*** I41-000-5207 | INACTIVE ***Tank ID:*** 000001	SW	0.12 / 635.64	-17	997
147	UST SWEEPS	ARATEX SERVICES	400 N CANAL ST S SAN FRANCISCO CA ***C C | Status:*** A41-000-550190 | ACTIVE ***Tank ID:*** 000001	SW	0.12 / 637.01	-14	997
148	LUST	WALL STREET PROPERTIES	419 SOUTH CANAL STREET SOUTH SAN FRANCISCO CA 94080	SW	0.12 / 639.98	-16	997

Map Key	DB	Company/Site Name	Address	Direction	Distance (mi/ft)	Elev Diff (ft)	Page Number
			Global ID | Status: T0608100613 | Completed - Case Closed				
149	CUPA SANMATEO	ALTA QUALITY METAL SPINNING	525 RAILROAD SOUTH SAN FRANCISCO CA 94080 ***Facility ID:*** FA0022081 ***Billing Status | Program Element:*** Inactive, non-billable | STORES HAZ MAT <219GAL,1,999LB, 879CF	WNW	0.12 / 643.05	-6	1001
149	CUPA SANMATEO	MARTINS PRESS	525 RAILROAD SOUTH SAN FRANCISCO CA 94080 ***Facility ID:*** FA0012876 ***Billing Status | Program Element:*** Inactive, non-billable | GENERATES & RECYCLES WASTE OIL/SOLVENT	WNW	0.12 / 643.05	-6	1002
149	CUPA SANMATEO	BASSETT TRUCKING	525 RAILROAD SOUTH SAN FRANCISCO CA 94080 ***Facility ID:*** FA0012866 ***Billing Status | Program Element:*** Inactive, non-billable | STORES HAZ MAT <219GAL,1,999LB, 879CF, Inactive, non-billable | GENERATES & RECYCLES WASTE OIL/SOLVENT	WNW	0.12 / 643.05	-6	1002
150	CUPA SANMATEO	MERCURY TOURS	180 LINDEN SOUTH SAN FRANCISCO CA 94080 ***Facility ID:*** FA0012081 ***Billing Status | Program Element:*** Inactive, non-billable | GENERATES & RECYCLES WASTE OIL/SOLVENT, Inactive, non-billable | STORES HAZ MAT <219GAL,1,999LB, 879CF	ENE	0.12 / 648.59	0	1002
151	EMISSIONS	JONES AUTO BODY	419B SO CANAL STREET SOUTH SAN FRANCISCO CA 94080	SW	0.12 / 653.65	-20	1002
152	CUPA SANMATEO	ASSOCIATED TERRAZZO CO	415 CANAL SOUTH SAN FRANCISCO CA 94080 ***Facility ID:*** FA0022232 ***Billing Status | Program Element:*** Inactive, non-billable | STORES HAZ MAT <219GAL,1,999LB, 879CF	SW	0.12 / 653.75	-14	1003
152	CUPA SANMATEO	UNIQUE CUSTOM COLLISION CENTER	415 CANAL SOUTH SAN FRANCISCO CA 94080 ***Facility ID:*** FA0008146 ***Billing Status | Program Element:*** Inactive, non-billable | GENERATES & RECYCLES WASTE OIL/SOLVENT, Inactive, non-billable | STORES HAZ MAT <219GAL,1,999LB, 879CF	SW	0.12 / 653.75	-14	1003
153	VCP	UPRR LINDEN (AKA UNION PACIFIC RAILROAD LINDEN)	EAST OF 27 SOUTH LINDEN AVENUE SOUTH SAN FRANCISCO CA 94080 ***Estor/EPA ID | Cleanup Status:*** 60001136 | CERTIFIED O&M - LAND USE RESTRICTIONS ONLY AS OF 2/4/2014	SE	0.12 / 657.11	-12	1004
153	ENVIROSTOR	UPRR LINDEN (AKA UNION PACIFIC RAILROAD LINDEN)	EAST OF 27 SOUTH LINDEN AVENUE SOUTH SAN FRANCISCO CA 94080 ***Estor/EPA ID | Cleanup Status:*** 60001136 | CERTIFIED O&M - LAND USE RESTRICTIONS ONLY AS OF 2/4/2014	SE	0.12 / 657.11	-12	1012
154	CUPA SANMATEO	CITY OF SSF FIRE STATION #61	480 CANAL SOUTH SAN FRANCISCO CA 94080 ***Facility ID:*** FA0034810 ***Billing Status | Program Element:*** Active, billable | STORES HAZ MAT <219GAL,1,999LB, 879CF, Active, billable | ABOVEGROUND PETROLEUM STORAGE ACT (APSA) PROG	WSW	0.12 / 658.47	-11	1021
154	CUPA SANMATEO	BLACK MOUNTAIN SPRING WATER CO	480 CANAL SOUTH SAN FRANCISCO CA 94080	WSW	0.12 / 658.47	-11	1021

Map Key	DB	Company/Site Name	Address	Direction	Distance (mi/ft)	Elev Diff (ft)	Page Number
			Facility ID: FA0024135 ***Billing Status | Program Element:*** Inactive, non-billable | STORES HAZ MAT <1,199GAL,9,999LB, 4,799CF				
154	CUPA SANMATEO	T MOBILE WEST CORPORATION SF13210A	480 CANAL SOUTH SAN FRANCISCO CA 94080 ***Facility ID:*** FA0045321 ***Billing Status | Program Element:*** Inactive, non-billable | STORES MV FUELS OR WASTE ONLY	WSW	0.12 / 658.47	-11	1022
154	CUPA SANMATEO	STATION 66	480 CANAL SOUTH SAN FRANCISCO CA 94080 ***Facility ID:*** FA0037640 ***Billing Status | Program Element:*** Inactive, non-billable | SQG OFF-SITE TREATMENT (1-199 LB/MO), Inactive, non-billable | HOME GENERATED SHARPS CONSOLIDATION POINT, Inactive, non-billable | SQG WITH TRANSPORT, Inactive, non-billable | LQG COMMON STORAGE AREA FAC (>200 LB/MO)	WSW	0.12 / 658.47	-11	1022
154	MED WST SANMATEO	STATION 66	480 CANAL SOUTH SAN FRANCISCO CA 94080	WSW	0.12 / 658.47	-11	1022
155	HAZ TSD	NORTH STATE ENVIRONMENTAL	90 S SPRUCE AVE STE W SOUTH SAN FRANCISCO CA 940800000	W	0.13 / 666.22	-12	1023
156	CUPA SANMATEO	AUTOBODY OUTLET	175 SPRUCE SOUTH SAN FRANCISCO CA 94080 ***Facility ID:*** FA0061110 ***Billing Status | Program Element:*** Inactive, non-billable | STORES HAZ MAT <219GAL,1,999LB, 879CF	NW	0.13 / 669.26	31	1023
157	LUST	SWINERTON & WALBERG	91 SOUTH SPRUCE AVENUE SOUTH SAN FRANCISCO CA 94080 ***Global ID | Status:*** T0608100713 | Completed - Case Closed	W	0.13 / 676.94	-11	1023
158	CUPA SANMATEO	BRENTWAY INC	170 SPRUCE SOUTH SAN FRANCISCO CA 94080 ***Facility ID:*** FA0017706 ***Billing Status | Program Element:*** Inactive, non-billable | UGT SERVICES PER HOUR RATE	NW	0.13 / 678.63	31	1026
159	CUPA SANMATEO	AUTO CONCEPTS	419 CANAL SOUTH SAN FRANCISCO CA 94080 ***Facility ID:*** FA0009471 ***Billing Status | Program Element:*** Inactive, non-billable | STORES MV FUELS OR WASTE ONLY, Inactive, non-billable | GENERATES & RECYCLES WASTE OIL/SOLVENT	SW	0.13 / 693.87	-14	1027
160	CERS TANK	City of South San Francisco Fire Station 61	480 N CANAL ST S SAN FRANCISCO CA 94080 ***Site ID:*** 390140	WSW	0.13 / 700.50	-11	1027
160	EMISSIONS	SOUTH SAN FRANCISCO FIRE DEPT	480 N CANAL ST SOUTH SAN FRANCISCO CA 94080	WSW	0.13 / 700.50	-11	1036
161	EMISSIONS	BRISBANE PRINTING	436 N CANAL STREET, #8 SOUTH SAN FRANCISCO CA 94080	WSW	0.13 / 708.01	-13	1038

Map Key	DB	Company/Site Name	Address	Direction	Distance (mi/ft)	Elev Diff (ft)	Page Number
162	CUPA SANMATEO	BAY AREA LIMOUSINE REPAIR	421 CANAL SOUTH SAN FRANCISCO CA 94080 ***Facility ID:*** FA0053478 ***Billing Status | Program Element:*** Active, billable | STORES HAZ MAT <219GAL,1,999LB, 879CF, Inactive, non-billable | GENERATES & RECYCLES WASTE OIL/SOLVENT	SW	0.14 / 718.78	-14	1046
163	PFAS IND	BRISBANE PRINTING	SOUTH SAN FRANCISCO CA	WSW	0.14 / 719.55	-13	1046
164	LOP SANMATEO	CARLIN CO	120 S MAPLE AVE SOUTH SAN FRANCISCO CA ***Case No:*** 550092 ***Status:*** 9- Case Closed	SSW	0.14 / 721.18	-17	1047
164	LUST	CARLIN CO	120 SOUTH MAPLE AVENUE SOUTH SAN FRANCISCO CA 94080 ***Global ID | Status:*** T0608100105 | Completed - Case Closed	SSW	0.14 / 721.18	-17	1047
164	UST SWEEPS	CARLIN CO	120 S MAPLE S SAN FRANCISCO CA ***C C | Status:*** A41-000-550195 | ACTIVE	SSW	0.14 / 721.18	-17	1051
164	UST SWEEPS	CARLIN CO	120 S MAPLE S SAN FRANCISCO CA ***C C | Status:*** I41-000-550195 | INACTIVE ***Tank ID:*** 000001	SSW	0.14 / 721.18	-17	1051
165	UST SWEEPS	SWINERTON & WALBERG COMPANY	SPRUCE & NO CANAL ST S SAN FRANCISCO CA ***C C | Status:*** I41-000-550097 | INACTIVE ***Tank ID:*** 000002, 000003, 000001	WSW	0.14 / 758.71	-10	1051
166	HIST TANK	SWINERTON & WALBERG CO.	CORNER OF SPRUCE & NO. CANAL SOUTH SAN FRANCISCO CA	WSW	0.15 / 776.52	-10	1052
167	CLEANUP SITES	UNION PACIFIC	ADJACENT 69 SOUTH LINDEN AVENUE SOUTH SAN FRANCISCO CA 94080 ***Global ID:*** SL0608137279	SSE	0.15 / 780.58	-17	1052
168	EMISSIONS	A & W AUTO BODY & REPAIRS	431 SO CANAL STREET SOUTH SAN FRANCISCO CA 94080	SW	0.15 / 781.76	-19	1063
169	CUPA SANMATEO	N O D AUTO BODY SHOP	206 BADEN SOUTH SAN FRANCISCO CA 94080 ***Facility ID:*** FA0027221 ***Billing Status | Program Element:*** Active, billable | GENERATES & RECYCLES WASTE OIL/SOLVENT, Active, billable | STORES HAZ MAT <219GAL,1,999LB, 879CF	ENE	0.15 / 784.10	-6	1064
169	CUPA SANMATEO	HAGA AUTO BODY	206 BADEN SOUTH SAN FRANCISCO CA 94080 ***Facility ID:*** FA0012729 ***Billing Status | Program Element:*** Inactive, non-billable | GENERATES & RECYCLES WASTE OIL/SOLVENT, Inactive, non-billable | STORES HAZ MAT <219GAL,1,999LB, 879CF	ENE	0.15 / 784.10	-6	1065

Map Key	DB	Company/Site Name	Address	Direction	Distance (mi/ft)	Elev Diff (ft)	Page Number
169	CUPA SANMATEO	UST SITE - CALEGARI BUILDING	206 BADEN SOUTH SAN FRANCISCO CA 94080 ***Facility ID:*** FA0065996 ***Billing Status | Program Element:*** Active, billable | UNDERGROUND TANK - GENERAL	ENE	0.15 / 784.10	-6	1065
170	CUPA SANMATEO	WESTSIDE CONCRETE MATERIALS	205 LINDEN CA 94080 ***Facility ID:*** FA0052014 ***Billing Status | Program Element:*** Active, billable | STORES HAZ MAT <6999 GAL, 55999 LB, 2799CF	ENE	0.15 / 785.73	0	1065
171	PFAS IND	BLUE LINE TRANSFER INC	SOUTH SAN FRANCISCO CA	SE	0.15 / 787.27	-9	1065
172	LOP SANMATEO	SWINERTON & WALBERG	91 S SPRUCE AVE SOUTH SAN FRANCISCO CA ***Case No:*** 550116 ***Status:*** 9- Case Closed	WSW	0.15 / 787.27	-10	1066
173	CUPA SANMATEO	H K GRAPHICS	200 SPRUCE SOUTH SAN FRANCISCO CA 94080 ***Facility ID:*** FA0012735 ***Billing Status | Program Element:*** Inactive, non-billable | GENERATES & RECYCLES WASTE OIL/SOLVENT	NW	0.15 / 788.20	39	1066
174	SEMS	CALISTOGA WATER	57 SOUTH LINDEN AVENUE SOUTH SAN FRANCISCO CA ***EPA ID:*** CAN000905641	SSE	0.15 / 790.04	-18	1067
175	CUPA SANMATEO	EURO CAR SVC	429 CANAL SOUTH SAN FRANCISCO CA 94080 ***Facility ID:*** FA0022266 ***Billing Status | Program Element:*** Inactive, non-billable | STORES MV FUELS OR WASTE ONLY, Inactive, non-billable | GENERATES & RECYCLES WASTE OIL/SOLVENT	SW	0.15 / 792.86	-15	1068
176	EMISSIONS	BEALS' PERSONAL ROAST	90 SO SPRUCE AVENUE, SUITE E SOUTH SAN FRANCISCO CA 94080	WSW	0.15 / 794.06	-10	1068
177	EMISSIONS	HAGA AUTO BODY	206 BADEN AVENUE SOUTH SAN FRANCISCO CA 94080	ENE	0.15 / 794.25	-6	1069
177	EMISSIONS	NOD AUTO BODY	206 BADEN AVENUE SOUTH SAN FRANCISCO CA 94080	ENE	0.15 / 794.25	-6	1071
177	EMISSIONS	NOD AUTO BODY SHOP, INC	206 BADEN AVENUE SOUTH SAN FRANCISCO CA 94080	ENE	0.15 / 794.25	-6	1073
177	EMISSIONS	NOD AUTO BODY SHOP, INC	206 BADEN AVE SOUTH SAN FRANCISCO CA 94080	ENE	0.15 / 794.25	-6	1076

Map Key	DB	Company/Site Name	Address	Direction	Distance (mi/ft)	Elev Diff (ft)	Page Number
177	RCRA TSD	N.O.D AUTO BODY SHOP INC	206 BADEN AVE SOUTH SAN FRANCISCO CA 94080 ***EPA Handler ID:*** CAL000251424	ENE	0.15 / 794.25	-6	1076
177	RCRA TSD	MICHAEL A CALEGARI TRUST	206 BADEN AVE. SOUTH SAN FRANCISCO CA 94080 ***EPA Handler ID:*** CAC003013262	ENE	0.15 / 794.25	-6	1077
177	EMISSIONS	NOD AUTO BODY SHOP INC	206 BADEN AVE SOUTH SAN FRANCISCO CA 94080	ENE	0.15 / 794.25	-6	1078
178	CUPA SANMATEO	JACK IN THE BOX #448	201 SPRUCE SOUTH SAN FRANCISCO CA 94080 ***Facility ID:*** FA0066402 ***Billing Status | Program Element:*** Active, billable | STORES MV FUELS OR WASTE ONLY	NW	0.15 / 794.92	39	1079
179	LOP SANMATEO	SOUTH CITY SCAVENGER	69 S LINDEN AVE SOUTH SAN FRANCISCO CA ***Case No:*** 550121 ***Status:*** 9- Case Closed	SSE	0.15 / 798.08	-18	1080
179	DELISTED HAZ	ACUTECH AUTO	69 S LINDEN SOUTH SAN FRANCISCO CA 94080	SSE	0.15 / 798.08	-18	1080
180	EMISSIONS	AUTOPLUS BODY SHOP & PAINT	433 SO CANAL STREET SOUTH SAN FRANCISCO CA 94080	SW	0.15 / 804.67	-16	1080
181	CUPA SANMATEO	PIERCES TRUCK REPAIR & SERVICE	201 LINDEN SOUTH SAN FRANCISCO CA 94080 ***Facility ID:*** FA0006572 ***Billing Status | Program Element:*** Inactive, non-billable | GENERATES & RECYCLES WASTE OIL/SOLVENT, Inactive, non-billable | STORES HAZ MAT <219GAL,1,999LB, 879CF	ENE	0.15 / 805.09	0	1083
182	CUPA SANMATEO	A & W	431 CANAL SOUTH SAN FRANCISCO CA 94080 ***Facility ID:*** FA0023392 ***Billing Status | Program Element:*** Inactive, non-billable | STORES MV FUELS OR WASTE ONLY, Inactive, non-billable | GENERATES & RECYCLES WASTE OIL/SOLVENT	SW	0.15 / 812.69	-15	1083
183	CUPA SANMATEO	GENOTYPES	61 AIRPORT SOUTH SAN FRANCISCO CA 94080 ***Facility ID:*** FA0014603 ***Billing Status | Program Element:*** Inactive, non-billable | GENERATES & RECYCLES WASTE OIL/SOLVENT, Inactive, non-billable | SQG ON-SITE TREATMENT (1-199 LB/MO)	ESE	0.15 / 814.23	-25	1084
183	CUPA SANMATEO	HERMES BIOSCIENCES, INC	61 AIRPORT SOUTH SAN FRANCISCO CA 94080 ***Facility ID:*** FA0026018 ***Billing Status | Program Element:*** Inactive, non-billable | SQG OFF-SITE TREATMENT (1-199 LB/MO), Inactive, non-billable | GENERATES & RECYCLES WASTE OIL/SOLVENT, Inactive, non-billable | BUSINESS PLAN - GENERAL	ESE	0.15 / 814.23	-25	1084
183	CUPA SANMATEO	CALIFORNIA HOME HEALTH	61 AIRPORT SOUTH SAN FRANCISCO CA 94080	ESE	0.15 / 814.23	-25	1084

Map Key	DB	Company/Site Name	Address	Direction	Distance (mi/ft)	Elev Diff (ft)	Page Number
			Facility ID: FA0058920 ***Billing Status | Program Element:*** Active, billable | SQG OFF-SITE TREATMENT (1-199 LB/MO)				
183	MED WST SANMATEO	GENOTYPES	61 AIRPORT SOUTH SAN FRANCISCO CA 94080	ESE	0.15 / 814.23	-25	1084
183	MED WST SANMATEO	HERMES BIOSCIENCES, INC	61 AIRPORT SOUTH SAN FRANCISCO CA 94080	ESE	0.15 / 814.23	-25	1085
183	MED WST SANMATEO	CALIFORNIA HOME HEALTH	61 AIRPORT SOUTH SAN FRANCISCO CA 94080	ESE	0.15 / 814.23	-25	1085
184	CUPA SANMATEO	AUTO PLUS	433 CANAL SOUTH SAN FRANCISCO CA 94080 ***Facility ID:*** FA0014712 ***Billing Status | Program Element:*** Inactive, non-billable | GENERATES & RECYCLES WASTE OIL/SOLVENT, Inactive, non-billable | STORES HAZ MAT <219GAL,1,999LB, 879CF	SW	0.16 / 832.53	-14	1085
185	EMISSIONS	FLEET AUTO BODY SERVICE	457 SO CANAL STREET SOUTH SAN FRANCISCO CA 94080	WSW	0.16 / 833.31	-16	1085
186	DELISTED COUNTY	MORENA TRUST	437 S CANAL ST SOUTH SAN FRANCISCO CA	SW	0.16 / 839.37	-16	1086
186	CLEANUP SITES	MORENA TRUST	437 SOUTH CANAL STREET SOUTH SAN FRANCISCO CA 94080 ***Global ID:*** T10000004255	SW	0.16 / 839.37	-16	1086
187	CUPA SANMATEO	KFC / TACO BELL	199 Airport SOUTH SAN FRANCISCO CA 94080 ***Facility ID:*** FA0062545 ***Billing Status | Program Element:*** Active, billable | STORES HAZ MAT <219GAL,1,999LB, 879CF	ENE	0.16 / 846.70	-8	1096
188	CUPA SANMATEO	MAGDEBURG SYSTEMS CORP	539 RAILROAD SOUTH SAN FRANCISCO CA 94080 ***Facility ID:*** FA0013010 ***Billing Status | Program Element:*** Inactive, non-billable | GENERATES & RECYCLES WASTE OIL/SOLVENT, Inactive, non-billable | STORES HAZ MAT <219GAL,1,999LB, 879CF	WNW	0.16 / 847.49	-7	1096
189	LOP SANMATEO	PACIFIC BELL	475 S CANAL SOUTH SAN FRANCISCO CA ***Case No:*** 550062 ***Status:*** 9- Case Closed	WSW	0.16 / 847.53	-14	1096
189	HIST TANK	PACIFIC BELL P2-625	475 SO CANAL ST SOUTH SAN FRANCISCO CA	WSW	0.16 / 847.53	-14	1097
190	LOP SANMATEO	FIRE STATION #1	201 BADEN AVE SOUTH SAN FRANCISCO CA ***Case No:*** 550153 ***Status:*** 9- Case Closed	ENE	0.16 / 850.31	-8	1097

Map Key	DB	Company/Site Name	Address	Direction	Distance (mi/ft)	Elev Diff (ft)	Page Number
190	LUST	FIRE STATION #1	201 BADEN SOUTH SAN FRANCISCO CA 94080 ***Global ID | Status:*** T0608101008 | Completed - Case Closed	ENE	0.16 / 850.31	-8	1097
190	HHSS	CENTRAL FIRE STATION	201 BADEN SOUTH SAN FRANCISCO CA 94080	ENE	0.16 / 850.31	-8	1100
190	CUPA SANMATEO	SSF FIRE STATION #1	201 BADEN SOUTH SAN FRANCISCO CA 94080 ***Facility ID:*** FA0008517 ***Billing Status | Program Element:*** Inactive, non-billable | STORES HAZ MAT <219GAL,1,999LB, 879CF, Inactive, non-billable | UNDERGROUND TANK - GENERAL	ENE	0.16 / 850.31	-8	1100
190	HIST TANK	CETRAL FIRE STATION	201 BADEN SOUTH SAN FRANCISCO CA	ENE	0.16 / 850.31	-8	1100
190	CUPA SANMATEO	STATION 61	201 BADEN SOUTH SAN FRANCISCO CA 94080 ***Facility ID:*** FA0029269 ***Billing Status | Program Element:*** Inactive, non-billable | SQG WITH TRANSPORT, Inactive, non-billable | SQG OFF-SITE TREATMENT (1-199 LB/MO)	ENE	0.16 / 850.31	-8	1101
190	UST SWEEPS	CENTRAL FIRE STATION	201 BADEN AVE S SAN FRANCISCO CA ***C C | Status:*** A41-000-550173 | ACTIVE ***Tank ID:*** 000001	ENE	0.16 / 850.31	-8	1101
190	MED WST SANMATEO	STATION 61	201 BADEN SOUTH SAN FRANCISCO CA 94080	ENE	0.16 / 850.31	-8	1101
191	HHSS	GELCO TRUCKING LEASING DIV GE	1395 LOWRIE AVENUE SOUTH SAN FRANCISCO CA 94080	SE	0.16 / 858.03	-15	1102
191	HHSS	GELCO TRUCK LEASING DIV GELCO	1395 LOWRIE AVENUE SOUTH SAN FRANCISCO CA 94080	SE	0.16 / 858.03	-15	1102
191	CERS TANK	Penske Truck Leasing Co., LP	1395 LOWRIE AVE SOUTH SAN FRANCISCO CA 94080 ***Site ID:*** 399246	SE	0.16 / 858.03	-15	1102
191	HIST TANK	GELCO TRUCKING LEASING DIV.GE	1395 LOWRIE AVENUE SOUTH SAN FRANCISCO CA	SE	0.16 / 858.03	-15	1116
191	HIST TANK	GELCO TRUCK LEASING DIV.GELCO	1395 LOWRIE AVENUE SOUTH SAN FRANCISCO CA	SE	0.16 / 858.03	-15	1116
191	UST SWEEPS	GELCO TRUCK LEASING	1395 LOWRIE AVE S SAN FRANCISCO CA	SE	0.16 / 858.03	-15	1116

Map Key	DB	Company/Site Name	Address	Direction	Distance (mi/ft)	Elev Diff (ft)	Page Number
			***C C	Status:*** I41-000-550104 | INACTIVE			
192	RCRA TSD	MERRY X-RAY CHEMICAL CORPORATION	131 S. MAPLE AVE. #1 SOUTH SAN FRANCISCO CA 94080 ***EPA Handler ID:*** CAL000051065	S	0.16 / 863.49	-16	1116
192	CUPA SANMATEO	MERRY X RAY CHEMICAL CORP	131 MAPLE SOUTH SAN FRANCISCO CA 94080 ***Facility ID:*** FA0012724 ***Billing Status | Program Element:*** Inactive, non-billable | STORES HAZ MAT <15999GAL, 111999LB, 5599CF, Inactive, non-billable | TSD PERMITTED FACILITY, Inactive, non-billable | GENERATES & RECYCLES WASTE OIL/SOLVENT	S	0.16 / 863.49	-16	1118
192	ENVIROSTOR	MERRY X-RAY CHEMICAL CORPORATION	131 S MAPLE AVE STE 1 SOUTH SAN FRANCISCO CA 940806319 ***Estor/EPA ID | Cleanup Status:*** CAL000051065 |	S	0.16 / 863.49	-16	1119
192	HWP	MERRY X-RAY CHEMICAL CORPORATION	131 S MAPLE AVE STE 1 SOUTH SAN FRANCISCO CA 940806319 ***Estor/EPA ID | Cleanup Status:*** CAL000051065 |	S	0.16 / 863.49	-16	1119
192	CUPA SANMATEO	DPR CONSTRUCTION INC	131 MAPLE SOUTH SAN FRANCISCO CA 94080 ***Facility ID:*** FA0047835 ***Billing Status | Program Element:*** Inactive, non-billable | GENERATES & RECYCLES WASTE OIL/SOLVENT, Inactive, non-billable | STORES MV FUELS OR WASTE ONLY	S	0.16 / 863.49	-16	1120
192	CUPA SANMATEO	UPTOWN LIMOUSINE INC	131 MAPLE SOUTH SAN FRANCISCO CA 94080 ***Facility ID:*** FA0012484 ***Billing Status | Program Element:*** Inactive, non-billable | STORES HAZ MAT <219GAL,1,999LB, 879CF, Inactive, non-billable | GENERATES & RECYCLES WASTE OIL/SOLVENT	S	0.16 / 863.49	-16	1120
192	CUPA SANMATEO	UPTOWN AUTOMOTIVE	131 MAPLE SOUTH SAN FRANCISCO CA 94080 ***Facility ID:*** FA0028031 ***Billing Status | Program Element:*** Inactive, non-billable | GENERATES & RECYCLES WASTE OIL/SOLVENT, Inactive, non-billable | STORES MV FUELS OR WASTE ONLY	S	0.16 / 863.49	-16	1121
192	DELISTED HAZ	MERRY X RAY CHEMICAL CORP	131 S MAPLE AVE #1 SOUTH SAN FRANCISCO CA 94080	S	0.16 / 863.49	-16	1121
192	EMISSIONS	NOR CAL CASKET COMPANY	131 SO MAPLE AVENUE SOUTH SAN FRANCISCO CA 94080	S	0.16 / 863.49	-16	1121
192	HAZ TSD	MERRY X-RAY CHEMICAL CORPORATION	131 S MAPLE AVE STE 1 SOUTH SAN FRANCISCO CA 940806319	S	0.16 / 863.49	-16	1122
193	LOP SANMATEO	PENSKE TRUCK LEASING II	62 S LINDEN AVE SOUTH SAN FRANCISCO CA	S	0.16 / 864.67	-18	1122

Map Key	DB	Company/Site Name	Address	Direction	Distance (mi/ft)	Elev Diff (ft)	Page Number
			Case No: 550106 ***Status:*** 9- Case Closed				
193	LOP SANMATEO	PENSKE TRUCK LEASING II	62 S LINDEN AVE SOUTH SAN FRANCISCO CA ***Case No:*** 550166 ***Status:*** 9- Case Closed	S	0.16 / 864.67	-18	1122
193	CUPA SANMATEO	Penske Truck Leasing Co., LP	62 SOUTH LINDEN SOUTH SAN FRANCISCO CA 94080 ***Facility ID:*** FA0017858 ***Billing Status | Program Element:*** Active, billable | STORES HAZ MAT <3,499GAL,27,999LB, 13,999CF, Active, billable | UNDERGROUND TANK - GENERAL, Active, billable | GEN <1 TONS HAZ WASTE/YR, Active, billable | TIER I: TANK STOR CAP =>1,320 & <5,000 GAL, Inactive, non-billable | TIERED PERMITING-GENERAL	S	0.16 / 864.67	-18	1122
193	HHSS	HERTZ-PENSKE TRUCK LEASING IN	62 S. LINDEN AVENUE SOUTH SAN FRANCISCO CA 94080	S	0.16 / 864.67	-18	1123
193	HIST TANK	HERTZ-PENSKE TRUCK LEASING, IN	62 S. LINDEN AVENUE SOUTH SAN FRANCISCO CA	S	0.16 / 864.67	-18	1123
193	AST SWRCB	CA-019	62 SOUTH LINDEN AVE. S.SAN FRANCISCO CA	S	0.16 / 864.67	-18	1123
194	HHSS	SWINERTON AND WALBERG CO	CORNER OF SPRUCE 4 NO. CANAL SOUTH SAN FRANCISCO CA 94080	WSW	0.17 / 881.17	-10	1123
195	CUPA SANMATEO	MENZIES AVIATION	229-3 LITTLEFIELD SOUTH SAN FRANCISCO CA 94080 ***Facility ID:*** FA0036966 ***Billing Status | Program Element:*** Inactive, non-billable | STORES HAZ MAT <219GAL,1,999LB, 879CF	ENE	0.17 / 882.82	0	1123
195	CUPA SANMATEO	AERO GROUND	229-3 LITTLEFIELD SOUTH SAN FRANCISCO CA 94080 ***Facility ID:*** FA0024092 ***Billing Status | Program Element:*** Inactive, non-billable | STORES HAZ MAT <219GAL,1,999LB, 879CF	ENE	0.17 / 882.82	0	1124
196	CUPA SANMATEO	BAY AREA TIRE SERVICES	204 BADEN SOUTH SAN FRANCISCO CA 94080 ***Facility ID:*** FA0056779 ***Billing Status | Program Element:*** Active, billable | GENERATES & RECYCLES WASTE OIL/SOLVENT, Active, billable | STORES HAZ MAT <219GAL,1,999LB, 879CF	ENE	0.17 / 904.05	-7	1124
196	CUPA SANMATEO	PENINSULA YELLOW CAB	204 BADEN SOUTH SAN FRANCISCO CA 94080 ***Facility ID:*** FA0013806 ***Billing Status | Program Element:*** Inactive, non-billable | GENERATES & RECYCLES WASTE OIL/SOLVENT, Inactive, non-billable | STORES HAZ MAT <219GAL,1,999LB, 879CF	ENE	0.17 / 904.05	-7	1124
196	CUPA SANMATEO	BAY AREA TIRE	204 BADEN SOUTH SAN FRANCISCO CA 94080 ***Facility ID:*** FA0047142 ***Billing Status | Program Element:*** Inactive, non-billable | STORES MV FUELS OR WASTE ONLY, Inactive, non-billable | GENERATES & RECYCLES WASTE OIL/SOLVENT	ENE	0.17 / 904.05	-7	1124

Map Key	DB	Company/Site Name	Address	Direction	Distance (mi/ft)	Elev Diff (ft)	Page Number
196	CUPA SANMATEO	DON & JERRYS AUTOMOTIVE	204 BADEN SOUTH SAN FRANCISCO CA 94080 ***Facility ID:*** FA0017844 ***Billing Status | Program Element:*** Inactive, non-billable | GENERATES & RECYCLES WASTE OIL/SOLVENT, Inactive, non-billable | STORES HAZ MAT <219GAL,1,999LB, 879CF	ENE	0.17 / 904.05	-7	1125
196	DELISTED HAZ	BAY AREA TIRE	204 BADEN AVE SOUTH SAN FRANCISCO CA 94080	ENE	0.17 / 904.05	-7	1125
197	LUST	GEORGIA GERRITSEN	105 SOUTH SPRUCE AVENUE SOUTH SAN FRANCISCO CA 94080 ***Global ID | Status:*** T0608100274 | Completed - Case Closed	WSW	0.17 / 909.42	-11	1125
197	HHSS	ALLINCE SERVICE STATION	105 SO. SPRUCE AVE SOUTH SAN FRANCISCO CA 94080	WSW	0.17 / 909.42	-11	1132
198	LOP SANMATEO	AIRPORT BLVD SERVICE STN	190 AIRPORT BLVD SAN MATEO CA ***Case No:*** 550132 ***Status:*** 9- Case Closed	E	0.17 / 912.92	-7	1132
198	LUST	AIRPORT BOULEVARD SERVICE STATION	190 AIRPORT BOULEVARD SOUTH SAN FRANCISCO CA 94080 ***Global ID | Status:*** T0608100791 | Completed - Case Closed	E	0.17 / 912.92	-7	1132
198	CUPA SANMATEO	PAN READY FOODS INC	150 AIRPORT SOUTH SAN FRANCISCO CA 94080 ***Facility ID:*** FA0013114 ***Billing Status | Program Element:*** Inactive, non-billable | GENERATES & RECYCLES WASTE OIL/SOLVENT, Inactive, non-billable | STORES HAZ MAT <1,199GAL,9,999LB,4,799CF	E	0.17 / 912.92	-7	1137
198	CUPA SANMATEO	150 AIRPORT APARTMENTS	150 AIRPORT SOUTH SAN FRANCISCO CA 94080 ***Facility ID:*** FA0064650 ***Billing Status | Program Element:*** Inactive, non-billable | UNDERGROUND TANK - GENERAL	E	0.17 / 912.92	-7	1137
199	LUST	PACIFIC BELL	475 SOUTH CANAL STREET SOUTH SAN FRANCISCO CA 94080 ***Global ID | Status:*** T0608101045 | Completed - Case Closed	WSW	0.17 / 917.54	-14	1137
199	HHSS	PACIFIC BELL P2-625	475 SO CANAL ST SOUTH SAN FRANCISCO CA 94080	WSW	0.17 / 917.54	-14	1140
200	LUST	201 CYPRESS AVENUE	201 CYPRESS AVENUE SOUTH SAN FRANCISCO CA 94080 ***Global ID | Status:*** T10000020008 | Open - Site Assessment	ENE	0.17 / 920.32	-8	1141
201	LUST	PENSKE TRUCK LEASING II	62 SOUTH LINDEN AVENUE SOUTH SAN FRANCISCO CA 94080	S	0.17 / 922.79	-16	1146

Map Key	DB	Company/Site Name	Address	Direction	Distance (mi/ft)	Elev Diff (ft)	Page Number
			Global ID | Status: T0608100238 | Completed - Case Closed				
201	LUST	PENSKE TRUCK LEASING II	62 SOUTH LINDEN AVENUE SOUTH SAN FRANCISCO CA 94080 ***Global ID | Status:*** T0608199177 | Completed - Case Closed	S	0.17 / 922.79	-16	1150
201	CERS TANK	Penske Truck Leasing Co., LP	62 SOUTH LINDEN AVENUE SOUTH SAN FRANCISCO CA 94080 ***Site ID:*** 56073	S	0.17 / 922.79	-16	1153
201	EMISSIONS	PENSKE TRUCK LEASING - ATTN: ALLAN WELLS	62 S LINDEN AVE SOUTH SAN FRANCISCO CA 94080	S	0.17 / 922.79	-16	1177
201	UST SWEEPS	HERTZ PENSKE TRUCK LEASING	62 S LINDEN AVE S SAN FRANCISCO CA ***C C | Status:*** I41-000-550105 | INACTIVE ***Tank ID:*** 000007, 000004, 000008	S	0.17 / 922.79	-16	1178
201	UST SWEEPS	HERTZ PENSKE TRUCK LEASING	62 S LINDEN AVE S SAN FRANCISCO CA ***C C | Status:*** A41-000-550105 | ACTIVE ***Tank ID:*** 000006, 000005, 000003, 000001, 000002	S	0.17 / 922.79	-16	1179
202	VCP	MORENA TRUST	111 STARLITE STREET AND 437, 439, 441 AND 447 CANAL STREET SOUTH SAN FRANCISCO CA 94080 ***Estor/EPA ID | Cleanup Status:*** 60002386 | ACTIVE AS OF 7/5/2016	SW	0.18 / 933.11	-14	1180
202	ENVIROSTOR	MORENA TRUST	111 STARLITE STREET AND 437, 439, 441 AND 447 CANAL STREET SOUTH SAN FRANCISCO CA 94080 ***Estor/EPA ID | Cleanup Status:*** 60002386 | ACTIVE AS OF 7/5/2016	SW	0.18 / 933.11	-14	1190
203	LOP SANMATEO	INTERSTATE GRADING	128 S MAPLE AVE SOUTH SAN FRANCISCO CA ***Case No:*** 550122 ***Status:*** 9- Case Closed	SSW	0.18 / 941.99	-17	1199
203	CUPA SANMATEO	INTERSTATE GRADING & PAVING, INC.	128 MAPLE SOUTH SAN FRANCISCO CA 94080 ***Facility ID:*** FA0017862 ***Billing Status | Program Element:*** Active, billable | GENERATES & RECYCLES WASTE OIL/SOLVENT, Active, billable | STORES HAZ MAT <1,199GAL,9,999LB,4,799CF	SSW	0.18 / 941.99	-17	1199
203	LUST	INTERSTATE GRADING	128 SOUTH MAPLE AVENUE SOUTH SAN FRANCISCO CA 94080 ***Global ID | Status:*** T0608100738 | Completed - Case Closed	SSW	0.18 / 941.99	-17	1199
203	HHSS	INTERSTATE GRADING AND PAVING	128 SOUTH MAPLE AVENUE SOUTH SAN FRANCISCO CA 94080	SSW	0.18 / 941.99	-17	1202

Map Key	DB	Company/Site Name	Address	Direction	Distance (mi/ft)	Elev Diff (ft)	Page Number
203	CUPA SANMATEO	INTERSTATE GRADING & PAVING	128 MAPLE SOUTH SAN FRANCISCO CA 94080 ***Facility ID:*** FA0017782 ***Billing Status | Program Element:*** Inactive, non-billable | UNDERGROUND TANK - GENERAL	SSW	0.18 / 941.99	-17	1202
203	HIST TANK	INTERSTATE GRADING AND PAVING,	128 SOUTH MAPLE AVENUE SOUTH SAN FRANCISCO CA	SSW	0.18 / 941.99	-17	1203
203	UST SWEEPS	INTERSTATE GRADING & PAVING INC	128 S MAPLE AVE S SAN FRANCISCO CA ***C C | Status:*** A41-000-550129 | ACTIVE ***Tank ID:*** 000002, 000001	SSW	0.18 / 941.99	-17	1203
203	UST SWEEPS	INTERSTATE GRADING & PAVING INC	128 S MAPLE AVE S SAN FRANCISCO CA ***C C | Status:*** I41-000-550129 | INACTIVE ***Tank ID:*** 000003	SSW	0.18 / 941.99	-17	1203
204	CUPA SANMATEO	F A POLI TRUCKING	124 MAPLE SOUTH SAN FRANCISCO CA 94080 ***Facility ID:*** FA0027694 ***Billing Status | Program Element:*** Inactive, non-billable | GENERATES <27 GAL/YEAR	SSW	0.18 / 944.11	-13	1204
205	LOP SANMATEO	GEORGIA GERRITSEN	105 S SPRUCE AVE SOUTH SAN FRANCISCO CA ***Case No:*** 550038 ***Status:*** 9- Case Closed	WSW	0.18 / 944.79	-12	1204
205	HIST TANK	ALLIANCE SERVICE STATION	105 SO. SPRUCE AVE SOUTH SAN FRANCISCO CA	WSW	0.18 / 944.79	-12	1204
206	CUPA SANMATEO	SUPERIOR TRANSMISSION	467 CANAL SOUTH SAN FRANCISCO CA 94080 ***Facility ID:*** FA0014702 ***Billing Status | Program Element:*** Inactive, non-billable | GENERATES & RECYCLES WASTE OIL/SOLVENT, Inactive, non-billable | STORES HAZ MAT <219GAL,1,999LB, 879CF	WSW	0.18 / 948.00	-14	1204
207	LOP SANMATEO	ESCHELBACH PROPERTIES	100 BADEN AVE SOUTH SAN FRANCISCO CA ***Case No:*** 550074 ***Status:*** 9- Case Closed	ENE	0.18 / 953.44	-9	1205
207	LUST	ESCHELBACH PROPERTIES	100 BADEN SOUTH SAN FRANCISCO CA 94080 ***Global ID | Status:*** T0608100199 | Completed - Case Closed	ENE	0.18 / 953.44	-9	1205
207	HHSS	AIRPORT OLYMPIC	100 BADEN SOUTH SAN FRANCISCO CA 94080	ENE	0.18 / 953.44	-9	1208
207	CUPA SANMATEO	AIRPORT OLYMPIC	100 BADEN SOUTH SAN FRANCISCO CA 94080 ***Facility ID:*** FA0013855 ***Billing Status | Program Element:*** Inactive, non-billable | UNDERGROUND TANK - GENERAL	ENE	0.18 / 953.44	-9	1208
207	HIST TANK	AIRPORT OLYMPIC	100 BADEN SOUTH SAN FRANCISCO CA	ENE	0.18 / 953.44	-9	1209

Map Key	DB	Company/Site Name	Address	Direction	Distance (mi/ft)	Elev Diff (ft)	Page Number
207	UST SWEEPS	AIRPORT OLYMPIC	100 BADEN AVE S SAN FRANCISCO CA ***C C	Status:*** I41-000-550095 | INACTIVE ***Tank ID:*** 000002, 000003, 000001, 000004	ENE	0.18 / 953.44	-9	1209
208	CUPA SANMATEO	R C DAVID MED CORP	224 SPRUCE SOUTH SAN FRANCISCO CA 94080 ***Facility ID:*** FA0045781 ***Billing Status | Program Element:*** Inactive, non-billable | SQG OFF-SITE TREATMENT (1-199 LB/MO)		NW	0.18 / 955.11	50	1210
208	CUPA SANMATEO	CVHCARE	220 SPRUCE SOUTH SAN FRANCISCO CA 94080 ***Facility ID:*** FA0066511 ***Billing Status | Program Element:*** Active, billable | SQG OFF-SITE TREATMENT (1-199 LB/MO)		NW	0.18 / 955.11	50	1210
208	MED WST SANMATEO	R C DAVID MED CORP	224 SPRUCE SOUTH SAN FRANCISCO CA 94080		NW	0.18 / 955.11	50	1210
208	MED WST SANMATEO	CVHCARE	220 SPRUCE SOUTH SAN FRANCISCO CA 94080		NW	0.18 / 955.11	50	1210
209	CUPA SANMATEO	337 GRAND AVE	337 GRAND SOUTH SAN FRANCISCO CA 94080 ***Facility ID:*** FA0062570 ***Billing Status | Program Element:*** Inactive, non-billable | UNDERGROUND TANK - GENERAL		NE	0.18 / 963.46	12	1211
209	DELISTED CTNK	337 Grand Ave, South San Francisco CA 94080	337 GRAND AVE SOUTH SAN FRANCISCO CA 94080		NE	0.18 / 963.46	12	1211
210	CUPA SANMATEO	L & D DEVELOPMENT	220 LINDEN SOUTH SAN FRANCISCO CA 94080 ***Facility ID:*** FA0025985 ***Billing Status | Program Element:*** Inactive, non-billable | STORES MV FUELS OR WASTE ONLY, Inactive, non-billable | GENERATES <27 GAL/YEAR		NE	0.18 / 965.39	2	1211
210	CUPA SANMATEO	Airgas USA, LLC	220 LINDEN SOUTH SAN FRANCISCO CA 94080-6411 ***Facility ID:*** FA0045102 ***Billing Status | Program Element:*** Active, billable | STORES HAZ MAT <6999 GAL, 55999 LB, 2799CF		NE	0.18 / 965.39	2	1211
210	CUPA SANMATEO	EDMOND SCREEN PRINTING CO	220 LINDEN SOUTH SAN FRANCISCO CA 94080 ***Facility ID:*** FA0024736 ***Billing Status | Program Element:*** Inactive, non-billable | STORES MV FUELS OR WASTE ONLY, Inactive, non-billable | GENERATES & RECYCLES WASTE OIL/SOLVENT		NE	0.18 / 965.39	2	1212
210	CUPA SANMATEO	TONYS PARTS FOR PARTS	220 LINDEN SOUTH SAN FRANCISCO CA 94080 ***Facility ID:*** FA0040787 ***Billing Status | Program Element:*** Inactive, non-billable | GENERATES <27 GAL/YEAR		NE	0.18 / 965.39	2	1212
210	CUPA SANMATEO	AIR GAS	220 LINDEN SOUTH SAN FRANCISCO CA 94080		NE	0.18 / 965.39	2	1212

Map Key	DB	Company/Site Name	Address	Direction	Distance (mi/ft)	Elev Diff (ft)	Page Number
			Facility ID: FA0009880 ***Billing Status | Program Element:*** Inactive, non-billable | STORES HAZ MAT <219GAL,1,999LB, 879CF				
211	CUPA SANMATEO	PLATINUM THERMOGRAPHERS	31 AIRPORT SOUTH SAN FRANCISCO CA 94080 ***Facility ID:*** FA0026208 ***Billing Status | Program Element:*** Inactive, non-billable | GENERATES <27 GAL/YEAR	ESE	0.18 / 966.95	-13	1212
211	CUPA SANMATEO	LifeCare Solutions, Inc.	31 Airport SOUTH SAN FRANCISCO CA 94080 ***Facility ID:*** FA0053271 ***Billing Status | Program Element:*** Inactive, non-billable | STORES MV FUELS OR WASTE ONLY	ESE	0.18 / 966.95	-13	1213
211	CUPA SANMATEO	PLATINUM THERMOGRAPHERS	31 AIRPORT SOUTH SAN FRANCISCO CA 94080 ***Facility ID:*** FA0011909 ***Billing Status | Program Element:*** Inactive, non-billable | GENERATES & RECYCLES WASTE OIL/SOLVENT	ESE	0.18 / 966.95	-13	1213
212	CUPA SANMATEO	GENENTECH SOUTH CAMPUS B44	455 GRAND SOUTH SAN FRANCISCO CA 94080 ***Facility ID:*** FA0033325 ***Billing Status | Program Element:*** Inactive, non-billable | TANK STOR CAP => 100,000 & <1, 000,000 GAL, Inactive, non-billable | ABOVE GROUND TANK/SPCC, Inactive, non-billable | STORES HAZ MAT >32000GAL, 224000LB, 112000CF	NNW	0.18 / 967.28	49	1213
213	CUPA SANMATEO	Kahn & Keville	445 GRAND SOUTH SAN FRANCISCO CA 94080 ***Facility ID:*** FA0013113 ***Billing Status | Program Element:*** Active, billable | STORES HAZ MAT <219GAL,1,999LB, 879CF, Active, billable | GENERATES & RECYCLES WASTE OIL/SOLVENT	NNW	0.18 / 970.33	48	1213
214	CUPA SANMATEO	PLANNED PARENTHOOD MAR MONTE	435 GRAND SOUTH SAN FRANCISCO CA 94080 ***Facility ID:*** FA0062397 ***Billing Status | Program Element:*** Active, billable | SQG OFF-SITE TREATMENT (1-199 LB/MO)	N	0.18 / 973.19	35	1214
214	MED WST SANMATEO	PLANNED PARENTHOOD MAR MONTE	435 GRAND SOUTH SAN FRANCISCO CA 94080	N	0.18 / 973.19	35	1214
215	EMISSIONS	TRINITY SOURCE GROUP INC	111 STARLITE STREET SOUTH SAN FRANCISCO CA 94080	SW	0.19 / 976.91	-15	1214
215	EMISSIONS	STARLITE/CANAL BUILDING LLC	111 STARLITE STREET SOUTH SAN FRANCISCO CA 94080	SW	0.19 / 976.91	-15	1215
216	CUPA SANMATEO	ATTILA CARGO	112 STARLITE SOUTH SAN FRANCISCO CA 94080 ***Facility ID:*** FA0045443 ***Billing Status | Program Element:*** Inactive, non-billable | GENERATES <27 GAL/YEAR	SW	0.19 / 989.20	-15	1215
217	CUPA SANMATEO	THE PRODUCE COMPANY	60 AIRPORT SOUTH SAN FRANCISCO CA 94080 ***Facility ID:*** FA0055325 ***Billing Status | Program Element:*** Inactive, non-billable | STORES MV FUELS OR WASTE ONLY, Inactive, non-billable | GENERATES <27 GAL/YEAR	ESE	0.19 / 990.96	-10	1216

Map Key	DB	Company/Site Name	Address	Direction	Distance (mi/ft)	Elev Diff (ft)	Page Number
217	CUPA SANMATEO	QUONG HOP & CO	40 AIRPORT SOUTH SAN FRANCISCO CA 94080 ***Facility ID:*** FA0027693 ***Billing Status | Program Element:*** Inactive, non-billable | GENERATES & RECYCLES WASTE OIL/SOLVENT, Inactive, non-billable | STORES MV FUELS OR WASTE ONLY	ESE	0.19 / 990.96	-10	1216
217	CUPA SANMATEO	BAY CARBON	60 AIRPORT SOUTH SAN FRANCISCO CA 94080 ***Facility ID:*** FA0013015 ***Billing Status | Program Element:*** Inactive, non-billable | STORES HAZ MAT <219GAL,1,999LB, 879CF	ESE	0.19 / 990.96	-10	1216
217	CUPA SANMATEO	PRODUCE COMPANY	60 AIRPORT SOUTH SAN FRANCISCO CA 94080 ***Facility ID:*** FA0040914 ***Billing Status | Program Element:*** Inactive, non-billable | STORES MV FUELS OR WASTE ONLY, Inactive, non-billable | GENERATES <27 GAL/YEAR	ESE	0.19 / 990.96	-10	1216
217	CUPA SANMATEO	OGDEN AVIATION SVCS	40 AIRPORT SOUTH SAN FRANCISCO CA 94080 ***Facility ID:*** FA0023874 ***Billing Status | Program Element:*** Inactive, non-billable | STORES HAZ MAT <1,199GAL,9,999LB, 4,799CF	ESE	0.19 / 990.96	-10	1217
217	CUPA SANMATEO	J R PRODUCE	60 AIRPORT SOUTH SAN FRANCISCO CA 94080 ***Facility ID:*** FA0028725 ***Billing Status | Program Element:*** Inactive, non-billable | STORES HAZ MAT <219GAL,1,999LB, 879CF, Inactive, non-billable | GENERATES <27 GAL/YEAR	ESE	0.19 / 990.96	-10	1217
217	CUPA SANMATEO	THE PRODUCE COMPANY	60 AIRPORT SOUTH SAN FRANCISCO CA 94080 ***Facility ID:*** FA0061190 ***Billing Status | Program Element:*** Inactive, non-billable | GENERATES <27 GAL/YEAR, Active, billable | STORES HAZ MAT <1,199GAL,9,999LB,4,799CF	ESE	0.19 / 990.96	-10	1217
217	DELISTED HAZ	THE PRODUCE COMPANY	60 AIRPORT BLVD SOUTH SAN FRANCISCO CA 94080	ESE	0.19 / 990.96	-10	1217
218	CUPA SANMATEO	GEO CADD REPROGRAPHICS	469 GRAND SOUTH SAN FRANCISCO CA 94080 ***Facility ID:*** FA0022928 ***Billing Status | Program Element:*** Inactive, non-billable | GENERATES & RECYCLES WASTE OIL/SOLVENT	NNW	0.19 / 994.24	53	1218
219	CUPA SANMATEO	MORRISON EXPRESS	431 GRAND SOUTH SAN FRANCISCO CA 94080 ***Facility ID:*** FA0011420 ***Billing Status | Program Element:*** Inactive, non-billable | STORES HAZ MAT <219GAL,1,999LB, 879CF	N	0.19 / 1,002.77	39	1218
220	CUPA SANMATEO	FORMER GAS STATION	190 AIRPORT SOUTH SAN FRANCISCO CA 94080 ***Facility ID:*** FA0022252 ***Billing Status | Program Element:*** Inactive, non-billable | UNDERGROUND TANK - GENERAL	ENE	0.19 / 1,007.64	-10	1218
221	LOP SANMATEO	KLIX CORP.	551 RAILROAD AVE SOUTH SAN FRANCISCO CA ***Case No:*** 550127 ***Status:*** 9- Case Closed	WNW	0.19 / 1,009.66	-6	1218
221	LUST	KLIX CORP.	551 RAILROAD SOUTH SAN FRANCISCO CA 94080	WNW	0.19 / 1,009.66	-6	1219

Map Key	DB	Company/Site Name	Address	Direction	Distance (mi/ft)	Elev Diff (ft)	Page Number
			Global ID | Status: T0608100748 | Completed - Case Closed				
221	CUPA SANMATEO	KLIX CORP	551 RAILROAD SOUTH SAN FRANCISCO CA 94080 ***Facility ID:*** FA0017783 ***Billing Status | Program Element:*** Inactive, non-billable | UNDERGROUND TANK - GENERAL, Inactive, non-billable | GENERATES & RECYCLES WASTE OIL/SOLVENT, Inactive, non-billable | STORES HAZ MAT >32000GAL, 224000LB, 112000CF	WNW	0.19 / 1,009.66	-6	1222
222	PFAS IND	QUINTCO PARTNERS	S SAN FRANCISCO CA	WNW	0.19 / 1,014.95	-6	1222
223	CUPA SANMATEO	PANALPINA INC	401 GRAND SOUTH SAN FRANCISCO CA 94080 ***Facility ID:*** FA0051888 ***Billing Status | Program Element:*** Inactive, non-billable | STORES MV FUELS OR WASTE ONLY	NNE	0.19 / 1,019.09	30	1223
223	CUPA SANMATEO	ROADEX CARGO SERVICES	401 GRAND SOUTH SAN FRANCISCO CA 94080 ***Facility ID:*** FA0060546 ***Billing Status | Program Element:*** Inactive, non-billable | STORES HAZ MAT <1,199GAL,9,999LB, 4,799CF	NNE	0.19 / 1,019.09	30	1223
224	LOP SANMATEO	S F ENGINE RE-MANUFACTURING	132 S MAPLE AVE SOUTH SAN FRANCISCO CA ***Case No:*** 550156 ***Status:*** 9- Case Closed	SSW	0.19 / 1,022.36	-16	1224
224	CUPA SANMATEO	JMB CONSTRUCTION, INC	132 MAPLE SOUTH SAN FRANCISCO CA 94080 ***Facility ID:*** FA0027480 ***Billing Status | Program Element:*** Active, billable | GENERATES & RECYCLES WASTE OIL/SOLVENT, Active, billable | STORES HAZ MAT <219GAL,1,999LB, 879CF, Active, billable | TIER I: TANK STOR CAP =>1,320 & <5,000 GAL	SSW	0.19 / 1,022.36	-16	1224
224	LUST	S F ENGINE RE-MANUFACTURING	132 SOUTH MAPLE AVENUE SOUTH SAN FRANCISCO CA 94080 ***Global ID | Status:*** T0608100779 | Completed - Case Closed	SSW	0.19 / 1,022.36	-16	1224
224	HHSS	NSFL CENTRAL	132 SOUTH MAPLE AVENUE SOUTH SAN FRANCISCO CA 94080	SSW	0.19 / 1,022.36	-16	1228
224	CUPA SANMATEO	S F ENGINE RE MFG CO INC	132 MAPLE SOUTH SAN FRANCISCO CA 94080 ***Facility ID:*** FA0012483 ***Billing Status | Program Element:*** Inactive, non-billable | GENERATES & RECYCLES WASTE OIL/SOLVENT, Inactive, non-billable | UNDERGROUND TANK - GENERAL, Inactive, non-billable | STORES HAZ MAT <1,199GAL,9,999LB,4,799CF	SSW	0.19 / 1,022.36	-16	1228
224	CERS TANK	JMB CONSTRUCTION, INC	132 S MAPLE AVE SOUTH SAN FRANCISCO CA 94080 ***Site ID:*** 40063	SSW	0.19 / 1,022.36	-16	1229
224	HIST TANK	N.S.F.L. CENTRAL	132 SOUTH MAPLE AVENUE SOUTH SAN FRANCISCO CA	SSW	0.19 / 1,022.36	-16	1241

Map Key	DB	Company/Site Name	Address	Direction	Distance (mi/ft)	Elev Diff (ft)	Page Number
225	UST SWEEPS	CROWN CATERING	1381 LOWRIE AVE S SAN FRANCISCO CA ***C C	Status:*** A41-000-550008 | ACTIVE	SSE	0.19 / 1,029.00	-15	1241
226	CUPA SANMATEO	ASSOCIATED GLOBAL SYSTEMS	415 GRAND SOUTH SAN FRANCISCO CA 94080 ***Facility ID:*** FA0051904 ***Billing Status | Program Element:*** Inactive, non-billable | STORES MV FUELS OR WASTE ONLY	N	0.20 / 1,030.74	32	1241
226	CUPA SANMATEO	EXPEDITORS	415 GRAND SOUTH SAN FRANCISCO CA 94080 ***Facility ID:*** FA0026811 ***Billing Status | Program Element:*** Inactive, non-billable | STORES HAZ MAT <219GAL,1,999LB, 879CF	N	0.20 / 1,030.74	32	1242
226	CUPA SANMATEO	AEI RADIX	415 GRAND SOUTH SAN FRANCISCO CA 94080 ***Facility ID:*** FA0024365 ***Billing Status | Program Element:*** Inactive, non-billable | STORES HAZ MAT <219GAL,1,999LB, 879CF	N	0.20 / 1,030.74	32	1242
227	HHSS	KLIX CORPORATION	551 RAILROAD AVE. SOUTH SAN FRANCISCO CA 94080	W	0.20 / 1,037.96	-6	1242
227	HIST TANK	KLIX CORPORATION	551 RAILROAD AVE. SOUTH SAN FRANCISCO CA	W	0.20 / 1,037.96	-6	1242
227	UST SWEEPS	KLIX CORPORATION	551 RAILROAD AVE S SAN FRANCISCO CA ***C C	Status:*** I41-000-550130 | INACTIVE ***Tank ID:*** 000002	W	0.20 / 1,037.96	-6	1242
227	UST SWEEPS	KLIX CORPORATION	551 RAILROAD AVE S SAN FRANCISCO CA ***C C	Status:*** A41-000-550130 | ACTIVE	W	0.20 / 1,037.96	-6	1243
228	CUPA SANMATEO	GENENTECH SOUTH CAMPUS B43	465 GRAND SOUTH SAN FRANCISCO CA 94080 ***Facility ID:*** FA0033324 ***Billing Status | Program Element:*** Inactive, non-billable | TANK STOR CAP => 100,000 & <1, 000,000 GAL, Inactive, non-billable | GENERATES & RECYCLES WASTE OIL/SOLVENT, Inactive, non-billable | STORES HAZ MAT >32000GAL, 224000LB, 112000CF, Inactive, non-billable | ABOVE GROUND TANK/SPCC	NNW	0.20 / 1,039.53	56	1243
228	CUPA SANMATEO	GENENTECH-BLDG 43	465 GRAND SOUTH SAN FRANCISCO CA 94080 ***Facility ID:*** FA0035255 ***Billing Status | Program Element:*** Inactive, non-billable | LQG OFF-SITE TREATMENT >200 LB/MO	NNW	0.20 / 1,039.53	56	1243
228	MED WST SANMATEO	GENENTECH-BLDG 43	465 GRAND SOUTH SAN FRANCISCO CA 94080	NNW	0.20 / 1,039.53	56	1244
229	CUPA SANMATEO	CORRINE K WOO, DDS	225 SPRUCE SOUTH SAN FRANCISCO CA 94080 ***Facility ID:*** FA0028362 ***Billing Status | Program Element:*** Inactive, non-billable | GENERATES <27 GAL/YEAR	NW	0.20 / 1,043.50	55	1244

Map Key	DB	Company/Site Name	Address	Direction	Distance (mi/ft)	Elev Diff (ft)	Page Number
229	CUPA SANMATEO	UNILAB SSF	225 SPRUCE SOUTH SAN FRANCISCO CA 94080 ***Facility ID:*** FA0024334 ***Billing Status | Program Element:*** Inactive, non-billable | SQG WITH TRANSPORT	NW	0.20 / 1,043.50	55	1244
229	CUPA SANMATEO	ST LUKES HOSPITAL LABORATORY	225 SPRUCE SOUTH SAN FRANCISCO CA 94080 ***Facility ID:*** FA0026866 ***Billing Status | Program Element:*** Inactive, non-billable | SQG OFF-SITE TREATMENT (1-199 LB/MO)	NW	0.20 / 1,043.50	55	1244
229	CUPA SANMATEO	WOO DDS, CORRINE K	225 SPRUCE SOUTH SAN FRANCISCO CA 94080 ***Facility ID:*** FA0027717 ***Billing Status | Program Element:*** Inactive, non-billable | SQG DENTAL FAC W/ PHOTO WASTE SELF CERTIF, Inactive, non-billable | TIER 1 SQG REGISTRATION	NW	0.20 / 1,043.50	55	1245
229	CUPA SANMATEO	DAVID MD, ROMEO C	225 SPRUCE SOUTH SAN FRANCISCO CA 94080 ***Facility ID:*** FA0034549 ***Billing Status | Program Element:*** Inactive, non-billable | SQG OFF-SITE TREATMENT (1-199 LB/MO)	NW	0.20 / 1,043.50	55	1245
229	CUPA SANMATEO	MANUEL LUNA MD INC	225 SPRUCE SOUTH SAN FRANCISCO CA 94080 ***Facility ID:*** FA0034550 ***Billing Status | Program Element:*** Inactive, non-billable | SQG OFF-SITE TREATMENT (1-199 LB/MO)	NW	0.20 / 1,043.50	55	1245
229	MED WST SANMATEO	ST LUKES HOSPITAL LABORATORY	225 SPRUCE SOUTH SAN FRANCISCO CA 94080	NW	0.20 / 1,043.50	55	1245
229	MED WST SANMATEO	WOO DDS, CORRINE K	225 SPRUCE SOUTH SAN FRANCISCO CA 94080	NW	0.20 / 1,043.50	55	1246
229	MED WST SANMATEO	MANUEL LUNA MD INC	225 SPRUCE SOUTH SAN FRANCISCO CA 94080	NW	0.20 / 1,043.50	55	1246
229	MED WST SANMATEO	DAVID MD, ROMEO C	225 SPRUCE SOUTH SAN FRANCISCO CA 94080	NW	0.20 / 1,043.50	55	1246
230	CUPA SANMATEO	BIMBO BAKERIES USA / OROWEAT	264 SPRUCE SOUTH SAN FRANCISCO CA 94080 ***Facility ID:*** FA0017742 ***Billing Status | Program Element:*** Active, billable | GENERATES & RECYCLES WASTE OIL/SOLVENT, Active, billable | STORES HAZ MAT <1,199GAL,9,999LB,4,799CF, Inactive, non-billable | TIER I: TANK STOR CAP =>1,320 & <5,000 GAL, Inactive, non-billable | UNDERGROUND TANK - GENERAL, Inactive, non-billable | STORMWATER ANNUAL INSPECTION FEE	NW	0.20 / 1,044.27	55	1246
231	CUPA SANMATEO	FREEMAN	245 SPRUCE SOUTH SAN FRANCISCO CA 94080 ***Facility ID:*** FA0052881 ***Billing Status | Program Element:*** Active, billable | GENERATES & RECYCLES WASTE OIL/SOLVENT, Active, billable | STORES MV FUELS OR WASTE ONLY	NW	0.20 / 1,053.50	56	1247
231	CUPA SANMATEO	DBI BEVERAGE SAN FRANCISCO	245 SPRUCE SOUTH SAN FRANCISCO CA	NW	0.20 / 1,053.50	56	1247

Map Key	DB	Company/Site Name	Address	Direction	Distance (mi/ft)	Elev Diff (ft)	Page Number
			94080 ***Facility ID:*** FA0052367 ***Billing Status | Program Element:*** Inactive, non-billable | STORES HAZ MAT <219GAL,1,999LB, 879CF, Inactive, non-billable | GENERATES & RECYCLES WASTE OIL/SOLVENT				
231	CUPA SANMATEO	SHAMROCK MOVING & STORAGE INC	245 SPRUCE SOUTH SAN FRANCISCO CA 94080 ***Facility ID:*** FA0050151 ***Billing Status | Program Element:*** Inactive, non-billable | GENERATES <27 GAL/YEAR	NW	0.20 / 1,053.50	56	1247
231	CUPA SANMATEO	FINE ARTS MUSEUMS OF SF	245A SPRUCE SOUTH SAN FRANCISCO CA 94080 ***Facility ID:*** FA0027161 ***Billing Status | Program Element:*** Inactive, non-billable | STORES MV FUELS OR WASTE ONLY, Inactive, non-billable | GENERATES <27 GAL/YEAR	NW	0.20 / 1,053.50	56	1248
231	CUPA SANMATEO	ZELLERBACH PAPER CO	245 SPRUCE SOUTH SAN FRANCISCO CA 94080 ***Facility ID:*** FA0017899 ***Billing Status | Program Element:*** Inactive, non-billable | GENERATES & RECYCLES WASTE OIL/SOLVENT, Inactive, non-billable | UNDERGROUND TANK - GENERAL, Inactive, non-billable | STORES HAZ MAT <31999GAL,223999LB, 111999CF	NW	0.20 / 1,053.50	56	1248
231	CUPA SANMATEO	GOLDEN BRANDS SAN FRANCISCO	245 SPRUCE SOUTH SAN FRANCISCO CA 94080 ***Facility ID:*** FA0067385 ***Billing Status | Program Element:*** Active, billable | STORES HAZ MAT <1,199GAL,9,999LB,4,799 CF, Active, billable | GENERATES & RECYCLES WASTE OIL/SOLVENT	NW	0.20 / 1,053.50	56	1248
232	CUPA SANMATEO	RYAN ENGINEERING INC	141 MAPLE SOUTH SAN FRANCISCO CA 94080 ***Facility ID:*** FA0012482 ***Billing Status | Program Element:*** Active, billable | GENERATES & RECYCLES WASTE OIL/SOLVENT, Inactive, non-billable | TIER I: TANK STOR CAP =>1,320 & <5,000 GAL, Active, billable | STORES HAZ MAT <6999 GAL, 55999 LB, 2799CF, Inactive, non-billable | CALARP - GENERAL	SSW	0.20 / 1,053.74	-14	1249
232	DELISTED CTNK	RYAN ENGINEERING INC	141 S MAPLE SOUTH SAN FRANCISCO CA 94080	SSW	0.20 / 1,053.74	-14	1249
233	CUPA SANMATEO	BROKE NECK KUSTOMS INC	1387 LOWRIE SOUTH SAN FRANCISCO CA 94080 ***Facility ID:*** FA0030309 ***Billing Status | Program Element:*** Inactive, non-billable | STORES HAZ MAT <219GAL,1,999LB, 879CF, Inactive, non-billable | GENERATES & RECYCLES WASTE OIL/SOLVENT	SE	0.20 / 1,053.99	-17	1249
234	CUPA SANMATEO	MARJORIE BAER ACCESSORIES INC	1389 LOWRIE SOUTH SAN FRANCISCO CA 94080 ***Facility ID:*** FA0036736 ***Billing Status | Program Element:*** Active, billable | STORES HAZ MAT <219GAL,1,999LB, 879CF, Active, billable | GEN 1-5 TONS HAZ WASTE/YR	SE	0.20 / 1,057.18	-16	1249
234	CUPA SANMATEO	PENINSULA COLOR SERVICE	1389 LOWRIE SOUTH SAN FRANCISCO CA 94080 ***Facility ID:*** FA0024798 ***Billing Status | Program Element:*** Inactive, non-billable | STORES HAZ MAT <219GAL,1,999LB, 879CF, Inactive, non-billable | GENERATES & RECYCLES WASTE OIL/SOLVENT	SE	0.20 / 1,057.18	-16	1250
235	CUPA SANMATEO	XEROX CORP	365 GRAND SOUTH SAN FRANCISCO CA 94080 ***Facility ID:*** FA0011707 ***Billing Status | Program Element:*** Inactive, non-billable | STORES HAZ MAT <1,199GAL,9,999LB, 4,799CF	NNE	0.20 / 1,069.05	18	1250

Map Key	DB	Company/Site Name	Address	Direction	Distance (mi/ft)	Elev Diff (ft)	Page Number
236	CUPA SANMATEO	TOSHIBA	311 GRAND SOUTH SAN FRANCISCO CA 94080 ***Facility ID:*** FA0026297 ***Billing Status | Program Element:*** Inactive, non-billable | BUSINESS PLAN - GENERAL	NE	0.20 / 1,071.91	6	1250
237	CUPA SANMATEO	MITSUBISHI ELEVATOR & ESCALATO	393 GRAND SOUTH SAN FRANCISCO CA 94080 ***Facility ID:*** FA0011421 ***Billing Status | Program Element:*** Inactive, non-billable | GENERATES & RECYCLES WASTE OIL/SOLVENT, Inactive, non-billable | STORES HAZ MAT <219GAL,1,999LB, 879CF	NNE	0.20 / 1,073.01	25	1250
237	CUPA SANMATEO	BIOPATHOLOGY SCIENCES	393 GRAND SOUTH SAN FRANCISCO CA 94080 ***Facility ID:*** FA0029216 ***Billing Status | Program Element:*** Inactive, non-billable | STORES HAZ MAT <219GAL,1,999LB, 879CF, Inactive, non-billable | GEN 6-25 TONS HAZ WASTE/YR	NNE	0.20 / 1,073.01	25	1251
237	CUPA SANMATEO	PENINSULA PATHOLOGISTS MED GRP	393 GRAND SOUTH SAN FRANCISCO CA 94080 ***Facility ID:*** FA0044945 ***Billing Status | Program Element:*** Active, billable | LQG OFF-SITE TREATMENT >200 LB/MO	NNE	0.20 / 1,073.01	25	1251
238	CUPA SANMATEO	PENINSULA PATHOLOGISTS MED GRP	383 GRAND SOUTH SAN FRANCISCO CA 94080 ***Facility ID:*** FA0050874 ***Billing Status | Program Element:*** Active, billable | STORES HAZ MAT <219GAL,1,999LB, 879CF, Active, billable | GEN 6-25 TONS HAZ WASTE/YR - RCRA	NNE	0.20 / 1,073.01	24	1251
238	CUPA SANMATEO	PENINSULA PATHOLOGISTS MED GRP	383 GRAND SOUTH SAN FRANCISCO CA 94080 ***Facility ID:*** FA0038097 ***Billing Status | Program Element:*** Inactive, non-billable | GEN 1-5 TONS HAZ WASTE/YR - RCRA, Inactive, non-billable | STORES HAZ MAT <219GAL,1,999LB, 879CF	NNE	0.20 / 1,073.01	24	1252
238	CUPA SANMATEO	FIRST CHANCE	383 GRAND SOUTH SAN FRANCISCO CA 94080 ***Facility ID:*** FA0023140 ***Billing Status | Program Element:*** Inactive, non-billable | SQG OFF-SITE TREATMENT (1-199 LB/MO)	NNE	0.20 / 1,073.01	24	1252
238	MED WST SANMATEO	PENINSULA PATHOLOGISTS MED GRP	383 GRAND SOUTH SAN FRANCISCO CA 94080	NNE	0.20 / 1,073.01	24	1252
238	MED WST SANMATEO	FIRST CHANCE	383 GRAND SOUTH SAN FRANCISCO CA 94080	NNE	0.20 / 1,073.01	24	1252
239	CUPA SANMATEO	RAMADA INN	245 AIRPORT SOUTH SAN FRANCISCO CA 94080 ***Facility ID:*** FA0013391 ***Billing Status | Program Element:*** Inactive, non-billable | STORES HAZ MAT <219GAL,1,999LB, 879CF	ENE	0.20 / 1,073.30	-10	1253
240	CUPA SANMATEO	WARDROBE CLEANERS INC	471 GRAND SOUTH SAN FRANCISCO CA 94080	NNW	0.20 / 1,075.06	56	1253

Map Key	DB	Company/Site Name	Address	Direction	Distance (mi/ft)	Elev Diff (ft)	Page Number
			Facility ID: FA0017815 ***Billing Status | Program Element:*** Active, billable | GENERATES & RECYCLES WASTE OIL/SOLVENT, Inactive, non-billable | STORES HAZ MAT <219GAL,1,999LB, 879CF				
240	DRYCLEANERS	WARDROBE CLEANERS	471 GRAND AVE SOUTH SAN FRANCISCO CA	NNW	0.20 / 1,075.06	56	1253
240	EMISSIONS	WARDROBE CLEANERS	471 GRAND AVENUE SOUTH SAN FRANCISCO CA 94080	NNW	0.20 / 1,075.06	56	1253
240	FED DRYCLEANERS	WARDROBE CLEANERS	471 GRAND AVENUE SOUTH SAN FRANCISCO CA 94080 ***FRS Facility ID:*** 110001160519	NNW	0.20 / 1,075.06	56	1260
241	CUPA SANMATEO	BAYSIDE AREA DEVELOPMENT LLC	285 GRAND SOUTH SAN FRANCISCO CA 94080 ***Facility ID:*** FA0052524 ***Billing Status | Program Element:*** Active, billable | STORES MV FUELS OR WASTE ONLY	NE	0.20 / 1,076.01	3	1260
241	CUPA SANMATEO	GENENTECH BUILDING 79	285 GRAND SOUTH SAN FRANCISCO CA 94080 ***Facility ID:*** FA0055103 ***Billing Status | Program Element:*** Inactive, non-billable | STORES HAZ MAT <1,199GAL,9,999LB, 4,799CF, Inactive, non-billable | GEN 1-5 TONS HAZ WASTE/YR	NE	0.20 / 1,076.01	3	1260
241	CUPA SANMATEO	TAKEDA PHARMACEUTICALS USA INC	285 GRAND SOUTH SAN FRANCISCO CA 94080 ***Facility ID:*** FA0037358 ***Billing Status | Program Element:*** Inactive, non-billable | STORES HAZ MAT <1,199GAL,9,999LB, 4,799CF, Inactive, non-billable | LQG OFF-SITE & ON-SITE TREATMENT >200 LB/MO, Inactive, non-billable | GEN <1 TONS HAZ WASTE/YR	NE	0.20 / 1,076.01	3	1261
241	CUPA SANMATEO	BRITANNIA	285 GRAND SOUTH SAN FRANCISCO CA 94080 ***Facility ID:*** FA0033250 ***Billing Status | Program Element:*** Inactive, non-billable | STORES MV FUELS OR WASTE ONLY	NE	0.20 / 1,076.01	3	1261
241	CUPA SANMATEO	GENENTECH B79	285 GRAND SOUTH SAN FRANCISCO CA 94080 ***Facility ID:*** FA0062948 ***Billing Status | Program Element:*** Inactive, non-billable | LQG OFF-SITE TREATMENT >200 LB/MO	NE	0.20 / 1,076.01	3	1261
241	CUPA SANMATEO	GENENTECH INC BUILDING 79	285 GRAND SOUTH SAN FRANCISCO CA 94080 ***Facility ID:*** FA0057061 ***Billing Status | Program Element:*** Inactive, non-billable | LQG OFF-SITE TREATMENT >200 LB/MO	NE	0.20 / 1,076.01	3	1261
241	MED WST SANMATEO	TAKEDA PHARMACEUTICALS USA INC	285 GRAND SOUTH SAN FRANCISCO CA 94080	NE	0.20 / 1,076.01	3	1262
241	MED WST SANMATEO	GENENTECH INC BUILDING 79	285 GRAND SOUTH SAN FRANCISCO CA 94080	NE	0.20 / 1,076.01	3	1262

Map Key	DB	Company/Site Name	Address	Direction	Distance (mi/ft)	Elev Diff (ft)	Page Number
241	MED WST SANMATEO	GENENTECH B79	285 GRAND SOUTH SAN FRANCISCO CA 94080	NE	0.20 / 1,076.01	3	1262
241	MED WST SANMATEO	UNITY BIOTECHNOLOGY	285 GRAND SOUTH SAN FRANCISCO CA 94080	NE	0.20 / 1,076.01	3	1262
241	MED WST SANMATEO	FREENOME HOLDINGS INC	285 GRAND SOUTH SAN FRANCISCO CA 94080	NE	0.20 / 1,076.01	3	1263
242	CUPA SANMATEO	GENENTECH SOUTH CAMPUS B42	475 GRAND SOUTH SAN FRANCISCO CA 94080 ***Facility ID:*** FA0033323 ***Billing Status | Program Element:*** Inactive, non-billable | STORES HAZ MAT >32000GAL, 224000LB, 112000CF, Inactive, non-billable | ABOVE GROUND TANK/SPCC, Inactive, non-billable | TANK STOR CAP => 100,000 & <1,000,000 GAL	NNW	0.20 / 1,076.62	56	1263
242	CUPA SANMATEO	GENENTECH INC BLDG 42	475 GRAND SOUTH SAN FRANCISCO CA 94080 ***Facility ID:*** FA0033308 ***Billing Status | Program Element:*** Inactive, non-billable | LQG OFF-SITE TREATMENT >200 LB/MO	NNW	0.20 / 1,076.62	56	1263
242	CUPA SANMATEO	GENENTECH SOUTH CAMPUS B42	475 GRAND SOUTH SAN FRANCISCO CA 94080 ***Facility ID:*** FA0054637 ***Billing Status | Program Element:*** Inactive, non-billable | LQG OFF-SITE TREATMENT >200 LB/MO, Inactive, non-billable | MEDICAL WASTE MANAGEMENT - GENERAL	NNW	0.20 / 1,076.62	56	1263
242	MED WST SANMATEO	GENENTECH INC BLDG 42	475 GRAND SOUTH SAN FRANCISCO CA 94080	NNW	0.20 / 1,076.62	56	1264
242	MED WST SANMATEO	GENENTECH SOUTH CAMPUS B42	475 GRAND SOUTH SAN FRANCISCO CA 94080	NNW	0.20 / 1,076.62	56	1264
243	CUPA SANMATEO	INSITRO INC	279 GRAND AVE SOUTH SAN FRANCISCO CA 94080 ***Facility ID:*** FA0065721 ***Billing Status | Program Element:*** Active, billable | SQG OFF-SITE TREATMENT (1-199 LB/MO), Active, billable | STORES HAZ MAT <219GAL,1,999LB, 879CF, Active, billable | GENERATES <27 GAL/YEAR	NE	0.20 / 1,077.16	1	1264
243	CUPA SANMATEO	TREX BIO	279 GRAND, 4TH FLR SOUTH SAN FRANCISCO CA 94080 ***Facility ID:*** FA0066040 ***Billing Status | Program Element:*** Active, billable | GENERATES <27 GAL/YEAR, Active, billable | SQG OFF-SITE TREATMENT (1-199 LB/MO)	NE	0.20 / 1,077.16	1	1265
243	CUPA SANMATEO	MAMMOTH BIOSCIENCES	279 GRAND SOUTH SAN FRANCISCO CA 94080 ***Facility ID:*** FA0066292 ***Billing Status | Program Element:*** Active, billable | GENERATES <27 GAL/YEAR, Active, billable | STORES HAZ MAT <219GAL,1,999LB, 879CF, Active, billable | SQG OFF-SITE TREATMENT (1-199 LB/MO)	NE	0.20 / 1,077.16	1	1265

Map Key	DB	Company/Site Name	Address	Direction	Distance (mi/ft)	Elev Diff (ft)	Page Number
243	CUPA SANMATEO	FREENOME HOLDINGS INC	279 GRAND SOUTH SAN FRANCISCO CA 94080 ***Facility ID:*** FA0067386 ***Billing Status | Program Element:*** Active, billable | MEDICAL WASTE MANAGEMENT - GENERAL	NE	0.20 / 1,077.16	1	1265
243	CUPA SANMATEO	DICE MOLECULES	279 GRAND SOUTH SAN FRANCISCO CA 94080 ***Facility ID:*** FA0066801 ***Billing Status | Program Element:*** Active, billable | STORES HAZ MAT <219GAL,1,999LB, 879CF, Active, billable | GEN <1 TONS HAZ WASTE/YR, Active, billable | SQG OFF-SITE TREATMENT (1-199 LB/MO), Inactive, non-billable | TIER I: TANK STOR CAP =>1,320 & <5,000 GAL	NE	0.20 / 1,077.16	1	1266
243	CUPA SANMATEO	PH PHARMA INC	279 GRAND SOUTH SAN FRANCISCO CA 94080 ***Facility ID:*** FA0066966 ***Billing Status | Program Element:*** Active, billable | STORES HAZ MAT <219GAL,1,999LB, 879CF, Active, billable | SQG OFF-SITE TREATMENT (1-199 LB/MO), Active, billable | GEN <1 TONS HAZ WASTE/YR	NE	0.20 / 1,077.16	1	1266
243	CUPA SANMATEO	DNA SCRIPT	279 GRAND SOUTH SAN FRANCISCO CA 94080 ***Facility ID:*** FA0067370 ***Billing Status | Program Element:*** Active, billable | GENERATES <27 GAL/YEAR	NE	0.20 / 1,077.16	1	1266
243	CUPA SANMATEO	FREENOME HOLDINGS INC	279 GRAND SOUTH SAN FRANCISCO CA 94080 ***Facility ID:*** FA0067249 ***Billing Status | Program Element:*** Active, billable | GEN <1 TONS HAZ WASTE/YR	NE	0.20 / 1,077.16	1	1267
243	MED WST SANMATEO	FREENOME HOLDINGS INC	279 GRAND SOUTH SAN FRANCISCO CA 94080	NE	0.20 / 1,077.16	1	1267
243	MED WST SANMATEO	INSITRO INC	279 GRAND SOUTH SAN FRANCISCO CA 94080	NE	0.20 / 1,077.16	1	1267
243	MED WST SANMATEO	MAMMOTH BIOSCIENCES	279 GRAND SOUTH SAN FRANCISCO CA 94080	NE	0.20 / 1,077.16	1	1267
243	MED WST SANMATEO	TREX BIO	279 GRAND SOUTH SAN FRANCISCO CA 94080	NE	0.20 / 1,077.16	1	1267
243	MED WST SANMATEO	Integral Medicines (dba Graphite Bio)	279 GRAND SOUTH SAN FRANCISCO CA 94080	NE	0.20 / 1,077.16	1	1268
243	MED WST SANMATEO	DICE MOLECULES	279 GRAND SOUTH SAN FRANCISCO CA 94080	NE	0.20 / 1,077.16	1	1268
243	MED WST SANMATEO	NOVOME BIOTECHNOLOGIES INC	279 GRAND SOUTH SAN FRANCISCO CA 94080	NE	0.20 / 1,077.16	1	1268

Map Key	DB	Company/Site Name	Address	Direction	Distance (mi/ft)	Elev Diff (ft)	Page Number
243	MED WST SANMATEO	PH PHARMA INC	279 GRAND SOUTH SAN FRANCISCO CA 94080	NE	0.20 / 1,077.16	1	1268
243	MED WST SANMATEO	CERo THERAPEUTICS	279 GRAND SOUTH SAN FRANCISCO CA 94080	NE	0.20 / 1,077.16	1	1269
244	LOP SANMATEO	SHOPPING STRIP MALL	477 GRAND AVE SOUTH SAN FRANCISCO CA ***Case No:*** 550152 ***Status:*** 9- Case Closed	NNW	0.20 / 1,078.45	56	1269
244	LUST	SHOPPING STRIP MALL	477 GRAND SOUTH SAN FRANCISCO CA 94080 ***Global ID | Status:*** T0608100288 | Completed - Case Closed	NNW	0.20 / 1,078.45	56	1269
244	CUPA SANMATEO	SHOPPING STRIP MALL	477 GRAND SOUTH SAN FRANCISCO CA 94080 ***Facility ID:*** FA0024020 ***Billing Status | Program Element:*** Inactive, non-billable | UNDERGROUND TANK - GENERAL	NNW	0.20 / 1,078.45	56	1272
245	CUPA SANMATEO	SUTTER BAY MEDICAL FOUNDATION - RESEARCH CENTER	269 GRAND SOUTH SAN FRANCISCO CA 94080 ***Facility ID:*** FA0065664 ***Billing Status | Program Element:*** Active, billable | SQG OFF-SITE TREATMENT (1-199 LB/MO)	NE	0.20 / 1,079.95	1	1273
245	MED WST SANMATEO	SUTTER BAY MEDICAL FOUNDATION - RESEARCH CENTER	269 GRAND SOUTH SAN FRANCISCO CA 94080	NE	0.20 / 1,079.95	1	1273
246	CUPA SANMATEO	FREENOME HOLDINGS INC	259 GRAND SOUTH SAN FRANCISCO CA 94080 ***Facility ID:*** FA0062267 ***Billing Status | Program Element:*** Active, billable | SQG OFF-SITE TREATMENT (1-199 LB/MO), Active, billable | GEN <1 TONS HAZ WASTE/YR	ENE	0.21 / 1,082.81	0	1273
246	CUPA SANMATEO	INSITRO INC	259 GRAND SOUTH SAN FRANCISCO CA 94080 ***Facility ID:*** FA0064787 ***Billing Status | Program Element:*** Inactive, non-billable | SQG OFF-SITE TREATMENT (1-199 LB/MO), Inactive, non-billable | GENERATES <27 GAL/YEAR, Inactive, non-billable | STORES HAZ MAT <219GAL,1,999LB, 879CF	ENE	0.21 / 1,082.81	0	1274
246	CUPA SANMATEO	GOOGLE LLC	259 GRAND SOUTH SAN FRANCISCO CA 94080 ***Facility ID:*** FA0062469 ***Billing Status | Program Element:*** Inactive, non-billable | MEDICAL WASTE MANAGEMENT - GENERAL, Active, billable | SQG OFF-SITE TREATMENT (1-199 LB/MO)	ENE	0.21 / 1,082.81	0	1274
246	CUPA SANMATEO	CORTEXYME, INC.	259 GRAND SOUTH SAN FRANCISCO CA 94080 ***Facility ID:*** FA0064553 ***Billing Status | Program Element:*** Active, billable | STORES HAZ MAT <1,199GAL,9,999LB,4,799 CF, Active, billable | GENERATES <27 GAL/YEAR, Active, billable | SQG OFF-SITE TREATMENT (1-199 LB/MO)	ENE	0.21 / 1,082.81	0	1274
246	CUPA SANMATEO	CULTURE BIOSCIENCES	259 GRAND SOUTH SAN FRANCISCO CA 94080	ENE	0.21 / 1,082.81	0	1274

Map Key	DB	Company/Site Name	Address	Direction	Distance (mi/ft)	Elev Diff (ft)	Page Number
			Facility ID: FA0067160 ***Billing Status | Program Element:*** Active, billable | STORES HAZ MAT <1,199GAL,9,999LB,4,799 CF, Active, billable | LQG OFF-SITE TREATMENT >200 LB/MO, Active, billable | GEN <1 TONS HAZ WASTE/YR				
246	MED WST SANMATEO	FREENOME HOLDINGS INC	259 GRAND SOUTH SAN FRANCISCO CA 94080	ENE	0.21 / 1,082.81	0	1275
246	MED WST SANMATEO	INSITRO INC	259 GRAND SOUTH SAN FRANCISCO CA 94080	ENE	0.21 / 1,082.81	0	1275
246	MED WST SANMATEO	CORTEXYME, INC.	259 GRAND SOUTH SAN FRANCISCO CA 94080	ENE	0.21 / 1,082.81	0	1275
246	MED WST SANMATEO	GOOGLE LLC	259 GRAND AVE STE 439/440 SOUTH SAN FRANCISCO CA 94080	ENE	0.21 / 1,082.81	0	1276
246	MED WST SANMATEO	CULTURE BIOSCIENCES	259 GRAND SOUTH SAN FRANCISCO CA 94080	ENE	0.21 / 1,082.81	0	1276
246	MED WST SANMATEO	TWENTY/TWENTY THERAPEUTICS	259 GRAND SOUTH SAN FRANCISCO CA 94080	ENE	0.21 / 1,082.81	0	1276
247	CUPA SANMATEO	EXELIXIS INC	249 GRAND SOUTH SAN FRANCISCO CA 94080 ***Facility ID:*** FA0046236 ***Billing Status | Program Element:*** Inactive, non-billable | STORES MV FUELS OR WASTE ONLY	ENE	0.21 / 1,086.64	0	1276
247	CUPA SANMATEO	ONYX PHARMACEUTICALS	249/259 GRAND SOUTH SAN FRANCISCO CA 94080 ***Facility ID:*** FA0049319 ***Billing Status | Program Element:*** Inactive, non-billable | STORES HAZ MAT <1,199GAL,9,999LB, 4,799CF, Inactive, non-billable | LQG OFF-SITE TREATMENT >200 LB/MO, Inactive, non-billable | GEN 6-25 TONS HAZ WASTE/YR	ENE	0.21 / 1,086.64	0	1277
247	HHSS	SOUTH SAN FRANCISCO CONTAINER	249 G. GRAND AVENUE SOUTH SAN FRANCISCO CA 94080	ENE	0.21 / 1,086.64	0	1277
247	CUPA SANMATEO	GEORGIA PACIFIC CORP	249 GRAND SOUTH SAN FRANCISCO CA 94080 ***Facility ID:*** FA0017733 ***Billing Status | Program Element:*** Inactive, non-billable | GENERATES & RECYCLES WASTE OIL/SOLVENT, Inactive, non-billable | ABOVE GROUND TANK/SPCC, Inactive, non-billable | STORES HAZ MAT >32000GAL, 224000LB, 112000CF	ENE	0.21 / 1,086.64	0	1277
247	CUPA SANMATEO	Verily Life Sciences	249 Grand SOUTH SAN FRANCISCO CA 94080 ***Facility ID:*** FA0061227 ***Billing Status | Program Element:*** Active, billable | LQG OFF-SITE TREATMENT >200 LB/MO, Active, billable | GEN 6-25 TONS HAZ WASTE/YR, Active, billable | STORES HAZ MAT	ENE	0.21 / 1,086.64	0	1277

Map Key	DB	Company/Site Name	Address	Direction	Distance (mi/ft)	Elev Diff (ft)	Page Number
			<15999GAL, 111999LB, 5599CF, Active, billable | LQG COMMON STORAGE AREA FAC (>200 LB/MO)				
247	DELISTED HAZ	ONYX PHARMACEUTICALS	249 GRAND AVE S SAN FRANCISCO CA 94080	ENE	0.21 / 1,086.64	0	1278
247	CUPA SANMATEO	CALICO LIFE SCIENCES	249 GRAND SOUTH SAN FRANCISCO CA 94080 ***Facility ID:*** FA0065722 ***Billing Status | Program Element:*** Active, billable | SQG OFF-SITE TREATMENT (1-199 LB/MO)	ENE	0.21 / 1,086.64	0	1278
247	MED WST SANMATEO	ONYX PHARMACEUTICALS	249/259 GRAND SOUTH SAN FRANCISCO CA 94080	ENE	0.21 / 1,086.64	0	1278
247	MED WST SANMATEO	Verily Life Sciences	249 Grand SOUTH SAN FRANCISCO CA 94080	ENE	0.21 / 1,086.64	0	1278
247	MED WST SANMATEO	CALICO LIFE SCIENCES	249 GRAND SOUTH SAN FRANCISCO CA 94080	ENE	0.21 / 1,086.64	0	1279
248	CUPA SANMATEO	SSF CITY HALL	400 GRAND SOUTH SAN FRANCISCO CA 94080 ***Facility ID:*** FA0026904 ***Billing Status | Program Element:*** Inactive, non-billable | UNDERGROUND TANK - GENERAL	NNE	0.21 / 1,086.93	28	1279
249	CUPA SANMATEO	INTERSTATE BATTERY SYSTEM OF S	1383 LOWRIE SOUTH SAN FRANCISCO CA 94080 ***Facility ID:*** FA0011670 ***Billing Status | Program Element:*** Inactive, non-billable | STORES HAZ MAT <1,199GAL,9,999LB, 4,799CF	SSE	0.21 / 1,087.34	-17	1279
250	CUPA SANMATEO	SF ENGINE RE MFG CO INC	145 MAPLE SOUTH SAN FRANCISCO CA 94080 ***Facility ID:*** FA0028122 ***Billing Status | Program Element:*** Inactive, non-billable | GENERATES & RECYCLES WASTE OIL/SOLVENT, Inactive, non-billable | STORES MV FUELS OR WASTE ONLY	SSW	0.21 / 1,088.25	-17	1280
250	CUPA SANMATEO	G & S AUTO REPAIR	145 MAPLE SOUTH SAN FRANCISCO CA 94080 ***Facility ID:*** FA0036991 ***Billing Status | Program Element:*** Inactive, non-billable | STORES HAZ MAT <219GAL,1,999LB, 879CF, Inactive, non-billable | GENERATES & RECYCLES WASTE OIL/SOLVENT	SSW	0.21 / 1,088.25	-17	1280
250	CUPA SANMATEO	MG AUTO REPAIR	145 MAPLE SOUTH SAN FRANCISCO CA 94080 ***Facility ID:*** FA0053665 ***Billing Status | Program Element:*** Inactive, non-billable | GENERATES & RECYCLES WASTE OIL/SOLVENT, Inactive, non-billable | STORES MV FUELS OR WASTE ONLY	SSW	0.21 / 1,088.25	-17	1280
250	CUPA SANMATEO	ADVANCED AUTO WORKS	145 MAPLE SOUTH SAN FRANCISCO CA 94080 ***Facility ID:*** FA0045175 ***Billing Status | Program Element:*** Inactive, non-billable | GENERATES & RECYCLES WASTE OIL/SOLVENT, Inactive, non-billable | STORES MV FUELS OR WASTE ONLY	SSW	0.21 / 1,088.25	-17	1280
251	CUPA SANMATEO	BROADWAY SHEET METAL & MFG	133 STARLITE SOUTH SAN FRANCISCO CA	SW	0.21 / 1,090.14	-14	1281

Map Key	DB	Company/Site Name	Address	Direction	Distance (mi/ft)	Elev Diff (ft)	Page Number
			94080 ***Facility ID:*** FA0045444 ***Billing Status | Program Element:*** Active, billable | STORES HAZ MAT <219GAL,1,999LB, 879CF				
252	VCP	UNION PACIFIC - SITE ADJACENT TO 69 S. LINDEN AVENUE	EAST OF 69 S. LINDEN AVENUE SOUTH SAN FRANCISCO CA 94080 ***Estor/EPA ID | Cleanup Status:*** 60001636 | ACTIVE AS OF 3/6/2012	SSE	0.21 / 1,090.15	-16	1281
252	ENVIROSTOR	UNION PACIFIC - SITE ADJACENT TO 69 S. LINDEN AVENUE	EAST OF 69 S. LINDEN AVENUE SOUTH SAN FRANCISCO CA 94080 ***Estor/EPA ID | Cleanup Status:*** 60001636 | ACTIVE AS OF 3/6/2012	SSE	0.21 / 1,090.15	-16	1290
253	CUPA SANMATEO	CIRCLE FREIGHT INTL	430 GRAND SOUTH SAN FRANCISCO CA 94080 ***Facility ID:*** FA0011418 ***Billing Status | Program Element:*** Inactive, non-billable | STORES HAZ MAT <219GAL,1,999LB, 879CF	N	0.21 / 1,090.27	43	1299
254	CUPA SANMATEO	TECH AUTO COLLISION CENTER	212 CYPRESS SOUTH SAN FRANCISCO CA 94080 ***Facility ID:*** FA0037713 ***Billing Status | Program Element:*** Inactive, non-billable | STORES HAZ MAT <219GAL,1,999LB, 879CF, Inactive, non-billable | GENERATES & RECYCLES WASTE OIL/SOLVENT	ENE	0.21 / 1,095.67	-8	1299
255	CUPA SANMATEO	HUMBERT, HARRY	286 GRAND SOUTH SAN FRANCISCO CA 94080 ***Facility ID:*** FA0017738 ***Billing Status | Program Element:*** Inactive, non-billable | UGT SERVICES PER HOUR RATE	NE	0.21 / 1,095.93	2	1299
256	CUPA SANMATEO	CYTOKINETICS INC	280 GRAND SOUTH SAN FRANCISCO CA 940804808 ***Facility ID:*** FA0025640 ***Billing Status | Program Element:*** Active, billable | GEN 51-250 TONS HAZ WASTE/YR - RCRA, Active, billable | STORES HAZ MAT <6999 GAL, 55999 LB, 2799CF, Inactive, non-billable | ABOVE GROUND TANK/SPCC, Active, billable | TIER I: TANK STOR CAP =>1,320 & <5,000 GAL	NE	0.21 / 1,096.25	2	1299
256	CUPA SANMATEO	METAXEN	280 GRAND SOUTH SAN FRANCISCO CA 94080 ***Facility ID:*** FA0025550 ***Billing Status | Program Element:*** Inactive, non-billable | HAZARDOUS WASTE PROGRAM - GENERAL	NE	0.21 / 1,096.25	2	1300
256	CUPA SANMATEO	EXELIXIS	280 GRAND SOUTH SAN FRANCISCO CA 94080 ***Facility ID:*** FA0026553 ***Billing Status | Program Element:*** Inactive, non-billable | STORES HAZ MAT <3,499GAL,27,999 LB,13,999CF, Inactive, non-billable | GEN <1 TONS HAZ WASTE/YR	NE	0.21 / 1,096.25	2	1300
256	CUPA SANMATEO	CYTOKINETICS, INC	280 GRAND SOUTH SAN FRANCISCO CA 94080 ***Facility ID:*** FA0025819 ***Billing Status | Program Element:*** Active, billable | LQG OFF-SITE TREATMENT >200 LB/MO	NE	0.21 / 1,096.25	2	1300
256	MED WST SANMATEO	CYTOKINETICS, INC	280 GRAND SOUTH SAN FRANCISCO CA 94080	NE	0.21 / 1,096.25	2	1301
257	CUPA SANMATEO	SOUTH CITY AUTO REPAIR	129 STARLITE SOUTH SAN FRANCISCO CA	SW	0.21 / 1,096.83	-14	1301

Map Key	DB	Company/Site Name	Address	Direction	Distance (mi/ft)	Elev Diff (ft)	Page Number
			94080 ***Facility ID:*** FA0027239 ***Billing Status | Program Element:*** Inactive, non-billable | STORES MV FUELS OR WASTE ONLY, Inactive, non-billable | GENERATES & RECYCLES WASTE OIL/SOLVENT				
258	CUPA SANMATEO	S SAN FRANCISCO TIRE SVC	282 GRAND SOUTH SAN FRANCISCO CA 94080 ***Facility ID:*** FA0016447 ***Billing Status | Program Element:*** Inactive, non-billable | STORES HAZ MAT <219GAL,1,999LB, 879CF, Active, billable | STORES MV FUELS OR WASTE ONLY, Inactive, non-billable | UNDERGROUND TANK - GENERAL, Active, billable | GENERATES & RECYCLES WASTE OIL/SOLVENT	NE	0.21 / 1,097.29	1	1301
259	CUPA SANMATEO	PORTOLA PHARMACEUTICALS	270 GRAND SOUTH SAN FRANCISCO CA 94080 ***Facility ID:*** FA0028482 ***Billing Status | Program Element:*** Active, billable | STORES HAZ MAT <6999 GAL, 55999 LB, 2799CF, Active, billable | GEN 1-5 TONS HAZ WASTE/YR - RCRA	NE	0.21 / 1,098.64	1	1301
259	CUPA SANMATEO	REN PHARMACEUTICALS INC	270 GRAND SOUTH SAN FRANCISCO CA 94080 ***Facility ID:*** FA0040808 ***Billing Status | Program Element:*** Inactive, non-billable | HAZARDOUS WASTE PROGRAM - GENERAL	NE	0.21 / 1,098.64	1	1302
259	CUPA SANMATEO	VERSICOR	270 GRAND SOUTH SAN FRANCISCO CA 94080 ***Facility ID:*** FA0015108 ***Billing Status | Program Element:*** Inactive, non-billable | STORES HAZ MAT <1,199GAL,9,999LB, 4,799CF, Inactive, non-billable | GEN <1 TONS HAZ WASTE/YR	NE	0.21 / 1,098.64	1	1302
259	CUPA SANMATEO	AGY THERAPEUTICS	270 GRAND SOUTH SAN FRANCISCO CA 94080 ***Facility ID:*** FA0028475 ***Billing Status | Program Element:*** Inactive, non-billable | GEN <1 TONS HAZ WASTE/YR, Inactive, non-billable | STORES HAZ MAT <1,199GAL,9,999LB,4,799CF	NE	0.21 / 1,098.64	1	1302
259	CUPA SANMATEO	MILLENNIUM PHARMACEUTICALS	270 GRAND SOUTH SAN FRANCISCO CA 94080 ***Facility ID:*** FA0026268 ***Billing Status | Program Element:*** Inactive, non-billable | GENERATES <27 GAL/YEAR, Inactive, non-billable | STORES MV FUELS OR WASTE ONLY	NE	0.21 / 1,098.64	1	1303
259	CUPA SANMATEO	RAVEN BIOTECHNOLOGIES, INC	270 GRAND SOUTH SAN FRANCISCO CA 94080 ***Facility ID:*** FA0026838 ***Billing Status | Program Element:*** Inactive, non-billable | GENERATES & RECYCLES WASTE OIL/SOLVENT, Inactive, non-billable | STORES HAZ MAT <1,199GAL,9,999LB,4,799CF	NE	0.21 / 1,098.64	1	1303
259	CUPA SANMATEO	VIROLOGIC INC	270 GRAND SOUTH SAN FRANCISCO CA 94080 ***Facility ID:*** FA0024314 ***Billing Status | Program Element:*** Inactive, non-billable | LQG ON-SITE TREATMENT>200LB/MO, Inactive, non-billable | GENERATES <27 GAL/YEAR, Inactive, non-billable | STORES HAZ MAT <1, 199GAL,9,999LB,4,799CF	NE	0.21 / 1,098.64	1	1303
259	CUPA SANMATEO	PORTOLA PHARMACEUTICALS, INC.	270 GRAND SOUTH SAN FRANCISCO CA 94080 ***Facility ID:*** FA0028224 ***Billing Status | Program Element:*** Active, billable | SQG OFF-SITE TREATMENT (1-199 LB/MO)	NE	0.21 / 1,098.64	1	1303
259	CUPA SANMATEO	RAVEN BIOTECHNOLOGIES, INC.	270 GRAND SOUTH SAN FRANCISCO CA 94080	NE	0.21 / 1,098.64	1	1304

Map Key	DB	Company/Site Name	Address	Direction	Distance (mi/ft)	Elev Diff (ft)	Page Number
			Facility ID: FA0026922 ***Billing Status | Program Element:*** Inactive, non-billable | LQG OFF-SITE TREATMENT >200 LB/MO				
259	CUPA SANMATEO	REN PHARMACEUTICALS	270 GRAND SOUTH SAN FRANCISCO CA 94080 ***Facility ID:*** FA0037513 ***Billing Status | Program Element:*** Inactive, non-billable | SQG OFF-SITE TREATMENT (1-199 LB/MO)	NE	0.21 / 1,098.64	1	1304
259	CUPA SANMATEO	CBRE-BRITANNIA POINT GRAND LP	270 GRAND SOUTH SAN FRANCISCO CA 94080 ***Facility ID:*** FA0065975 ***Billing Status | Program Element:*** Active, billable | STORES MV FUELS OR WASTE ONLY	NE	0.21 / 1,098.64	1	1304
259	MED WST SANMATEO	REN PHARMACEUTICALS	270 GRAND SOUTH SAN FRANCISCO CA 94080	NE	0.21 / 1,098.64	1	1304
259	MED WST SANMATEO	RAVEN BIOTECHNOLOGIES, INC.	270 GRAND SOUTH SAN FRANCISCO CA 94080	NE	0.21 / 1,098.64	1	1305
259	MED WST SANMATEO	PORTOLA PHARMACEUTICALS, INC.	270 GRAND SOUTH SAN FRANCISCO CA 94080	NE	0.21 / 1,098.64	1	1305
259	MED WST SANMATEO	VIROLOGIC INC	270 GRAND SOUTH SAN FRANCISCO CA 94080	NE	0.21 / 1,098.64	1	1305
259	MED WST SANMATEO	ALEXION INC	270 GRAND SOUTH SAN FRANCISCO CA 94080	NE	0.21 / 1,098.64	1	1305
260	CUPA SANMATEO	BORBA MANUFACTURING INC	206 AIRPORT SOUTH SAN FRANCISCO CA 94080 ***Facility ID:*** FA0017805 ***Billing Status | Program Element:*** Inactive, non-billable | STORES HAZ MAT <219GAL,1,999LB, 879CF, Inactive, non-billable | GENERATES & RECYCLES WASTE OIL/SOLVENT	ENE	0.21 / 1,099.25	-10	1306
261	CUPA SANMATEO	SUPERIOR ALUMINUM BODY CORP	125 STARLITE SOUTH SAN FRANCISCO CA 94080 ***Facility ID:*** FA0012864 ***Billing Status | Program Element:*** Inactive, non-billable | STORES HAZ MAT <219GAL,1,999LB, 879CF, Inactive, non-billable | GENERATES & RECYCLES WASTE OIL/SOLVENT	SW	0.21 / 1,099.26	-14	1306
261	EMISSIONS	SUPERIOR ALUMINUM BODY CORPORA	125 STARLITE STREET SOUTH SAN FRANCISCO CA 94080	SW	0.21 / 1,099.26	-14	1306
262	CUPA SANMATEO	COMPUGEN INC	260 GRAND SOUTH SAN FRANCISCO CA 94080 ***Facility ID:*** FA0051232 ***Billing Status | Program Element:*** Inactive, non-billable | STORES MV FUELS OR WASTE ONLY, Inactive, non-billable | SQG OFF-SITE TREATMENT (1-199 LB/MO), Inactive, non-billable | GEN <1 TONS HAZ WASTE/YR	NE	0.21 / 1,101.41	0	1314

Map Key	DB	Company/Site Name	Address	Direction	Distance (mi/ft)	Elev Diff (ft)	Page Number
262	CUPA SANMATEO	KALOBIOS PHARMACEUTICALS INC	260 GRAND SOUTH SAN FRANCISCO CA 94080 ***Facility ID:*** FA0038833 ***Billing Status | Program Element:*** Inactive, non-billable | STORES HAZ MAT <219GAL,1,999LB, 879CF, Inactive, non-billable | GEN <1 TONS HAZ WASTE/YR	NE	0.21 / 1,101.41	0	1314
262	CUPA SANMATEO	MILLENNIUM PHARMACEUTICALS	260 GRAND SOUTH SAN FRANCISCO CA 94080 ***Facility ID:*** FA0026267 ***Billing Status | Program Element:*** Inactive, non-billable | STORES MV FUELS OR WASTE ONLY, Inactive, non-billable | ABOVE GROUND TANK/SPCC, Inactive, non-billable | GENERATES <27 GAL/YEAR	NE	0.21 / 1,101.41	0	1315
262	CUPA SANMATEO	KALOBIOS PHARMACEUTICALS INC	260 GRAND SOUTH SAN FRANCISCO CA 94080 ***Facility ID:*** FA0038829 ***Billing Status | Program Element:*** Inactive, non-billable | LQG OFF-SITE TREATMENT >200 LB/MO	NE	0.21 / 1,101.41	0	1315
262	CUPA SANMATEO	JANSSEN BIOPHARMA, INC	260 GRAND SOUTH SAN FRANCISCO CA 94080 ***Facility ID:*** FA0040880 ***Billing Status | Program Element:*** Active, billable | LQG OFF-SITE TREATMENT >200 LB/MO	NE	0.21 / 1,101.41	0	1315
262	MED WST SANMATEO	JANSSEN RESEARCH AND DEVELOPMENT LLC	260 GRAND SOUTH SAN FRANCISCO CA 94080	NE	0.21 / 1,101.41	0	1316
262	MED WST SANMATEO	KALOBIOS PHARMACEUTICALS INC	260 GRAND SOUTH SAN FRANCISCO CA 94080	NE	0.21 / 1,101.41	0	1316
262	MED WST SANMATEO	COMPUGEN INC	260 GRAND SOUTH SAN FRANCISCO CA 94080	NE	0.21 / 1,101.41	0	1316
263	CUPA SANMATEO	PRECISION FUEL INJECTION CO	122 STARLITE SOUTH SAN FRANCISCO CA 94080 ***Facility ID:*** FA0012867 ***Billing Status | Program Element:*** Inactive, non-billable | STORES HAZ MAT <219GAL,1,999LB, 879CF	SW	0.21 / 1,102.61	-14	1316
264	CUPA SANMATEO	COMMERCIAL BUILDING	301 LINDEN SOUTH SAN FRANCISCO CA 94080 ***Facility ID:*** FA0024946 ***Billing Status | Program Element:*** Inactive, non-billable | UNDERGROUND TANK - GENERAL	NE	0.21 / 1,115.50	4	1317
265	CUPA SANMATEO	JOHNNY'S SHELL	248 AIRPORT SOUTH SAN FRANCISCO CA 94080 ***Facility ID:*** FA0017759 ***Billing Status | Program Element:*** Active, billable | GENERATES <27 GAL/YEAR, Active, billable | STORES MV FUELS OR WASTE ONLY, Active, billable | UNDERGROUND TANK - GENERAL	ENE	0.21 / 1,115.76	-10	1317
265	CUPA SANMATEO	FirstElement Fuel	248 Airport SOUTH SAN FRANCISCO CA 94080 ***Facility ID:*** FA0059082 ***Billing Status | Program Element:*** Active, billable | GENERATES <27 GAL/YEAR, Active, billable | STORES MV FUELS OR WASTE ONLY	ENE	0.21 / 1,115.76	-10	1317
266	CUPA SANMATEO	NAPO PHARMACEUTICALS, INC	217 GRAND SOUTH SAN FRANCISCO CA 94080	ENE	0.21 / 1,115.86	-4	1317

Map Key	DB	Company/Site Name	Address	Direction	Distance (mi/ft)	Elev Diff (ft)	Page Number
			Facility ID: FA0027356 ***Billing Status | Program Element:*** Inactive, non-billable | STORES HAZ MAT <219GAL,1,999LB, 879CF				
266	CUPA SANMATEO	SHAMAN PHARMACEUTICALS INC	217 GRAND SOUTH SAN FRANCISCO CA 94080 ***Facility ID:*** FA0025531 ***Billing Status | Program Element:*** Inactive, non-billable | STORES MV FUELS OR WASTE ONLY	ENE	0.21 / 1,115.86	-4	1318
267	CUPA SANMATEO	UNITED COLD STORAGE	233 GRAND SOUTH SAN FRANCISCO CA 94080 ***Facility ID:*** FA0011035 ***Billing Status | Program Element:*** Inactive, non-billable | STORES HAZ MAT <1,199GAL,9,999LB, 4,799CF, Inactive, non-billable | GENERATES & RECYCLES WASTE OIL/SOLVENT, Inactive, non-billable | CALARP - GENERAL	ENE	0.21 / 1,118.10	-4	1318
268	LOP SANMATEO	KPR PROPERTIES	118 S SPRUCE AVE SOUTH SAN FRANCISCO CA ***Case No:*** 550007 ***Status:*** 9- Case Closed	WSW	0.21 / 1,123.63	-12	1318
268	LUST	KPR PROPERTIES	118 SOUTH SPRUCE AVENUE SOUTH SAN FRANCISCO CA 94080 ***Global ID | Status:*** T0608100296 | Completed - Case Closed	WSW	0.21 / 1,123.63	-12	1318
268	HHSS	DON AND JERRYS AUTOMOTIVE INC	118 SO SPRUCE AVE SOUTH SAN FRANCISCO CA 94080	WSW	0.21 / 1,123.63	-12	1322
268	HIST TANK	DON & JERRY'S AUTOMOTIVE INC	118 SO SPRUCE AVE SOUTH SAN FRANCISCO CA	WSW	0.21 / 1,123.63	-12	1322
268	UST SWEEPS	DON & JERRY'S AUTOMOTIVE INC	118 S SPRUCE AVE S SAN FRANCISCO CA ***C C | Status:*** I41-000-550014 | INACTIVE	WSW	0.21 / 1,123.63	-12	1322
269	CUPA SANMATEO	WESTERN PAINTING CO	21 AIRPORT SOUTH SAN FRANCISCO CA 94080 ***Facility ID:*** FA0027652 ***Billing Status | Program Element:*** Inactive, non-billable | GENERATES <27 GAL/YEAR, Inactive, non-billable | STORES HAZ MAT <219GAL,1,999LB, 879CF	ESE	0.21 / 1,125.55	-13	1322
269	CUPA SANMATEO	ANTECH DIAGNOSTICS - SF	21 AIRPORT SOUTH SAN FRANCISCO CA 94080 ***Facility ID:*** FA0064126 ***Billing Status | Program Element:*** Active, billable | SQG OFF-SITE TREATMENT (1-199 LB/MO), Active, billable | GENERATES <27 GAL/YEAR	ESE	0.21 / 1,125.55	-13	1323
269	RCRA TSD	ANTECH DIAGNOSTICS SAN FRANCISCO	21 AIRPORT BLVD SUITE G SOUTH SAN FRANCISCO CA 94080 ***EPA Handler ID:*** CAL000444402	ESE	0.21 / 1,125.55	-13	1323
269	MED WST SANMATEO	ANTECH DIAGNOSTICS - SF	21 AIRPORT SOUTH SAN FRANCISCO CA 94080	ESE	0.21 / 1,125.55	-13	1325

Map Key	DB	Company/Site Name	Address	Direction	Distance (mi/ft)	Elev Diff (ft)	Page Number
270	DRYCLEANERS	MODERNE DRAPERY SERVICE INC	145 STARLITE ST SOUTH SAN FRANCISCO CA	SW	0.21 / 1,126.92	-14	1325
270	CUPA SANMATEO	MODERNE DRAPERY SERVICE	145 STARLITE SOUTH SAN FRANCISCO CA 94080 ***Facility ID:*** FA0016005 ***Billing Status | Program Element:*** Inactive, non-billable | STORES HAZ MAT <219GAL,1,999LB, 879CF, Inactive, non-billable | GENERATES & RECYCLES WASTE OIL/SOLVENT	SW	0.21 / 1,126.92	-14	1325
270	EMISSIONS	MODERNE DRAPERY SERVICE	145 STARLITE STREET SOUTH SAN FRANCISCO CA 94080	SW	0.21 / 1,126.92	-14	1326
270	FED DRYCLEANERS	MODERNE DRAPERY SERVICE	145 STARLITE ST SOUTH SAN FRANCISCO CA 94080 ***FRS Facility ID:*** 110002614546	SW	0.21 / 1,126.92	-14	1328
271	CUPA SANMATEO	CENTRAL CLEANERS	386 GRAND SOUTH SAN FRANCISCO CA 94080 ***Facility ID:*** FA0022132 ***Billing Status | Program Element:*** Inactive, non-billable | STORES MV FUELS OR WASTE ONLY, Inactive, non-billable | GENERATES & RECYCLES WASTE OIL/SOLVENT	NNE	0.21 / 1,128.30	23	1329
271	DRYCLEANERS	CENTRAL CLEANERS	386 GRAND AVE SOUTH SAN FRANCISCO CA	NNE	0.21 / 1,128.30	23	1329
271	DRYCLEANERS	CENTRAL CLEANERS	386 GRAND AVE SOUTH SAN FRANCISCO CA	NNE	0.21 / 1,128.30	23	1329
271	EMISSIONS	CENTRAL CLEANERS	386 GRAND AVENUE SOUTH SAN FRANCISCO CA 94080	NNE	0.21 / 1,128.30	23	1330
271	FED DRYCLEANERS	CENTRAL CLEANERS	386 GRAND AVE SOUTH SAN FRANCISCO CA 94080 ***FRS Facility ID:*** 110002864641	NNE	0.21 / 1,128.30	23	1335
272	CUPA SANMATEO	TYLE COLOR	338 GRAND SOUTH SAN FRANCISCO CA 94080 ***Facility ID:*** FA0015103 ***Billing Status | Program Element:*** Inactive, non-billable | GENERATES & RECYCLES WASTE OIL/SOLVENT	NE	0.21 / 1,129.83	12	1335
273	CUPA SANMATEO	NELSON COMMERCIAL TIRE SHOP	1392 LOWRIE SOUTH SAN FRANCISCO CA 94080 ***Facility ID:*** FA0029739 ***Billing Status | Program Element:*** Inactive, non-billable | GENERATES & RECYCLES WASTE OIL/SOLVENT, Inactive, non-billable | STORES MV FUELS OR WASTE ONLY	SE	0.22 / 1,135.33	-17	1336
274	CUPA SANMATEO	COMPUGEN USA INC	250 GRAND SOUTH SAN FRANCISCO CA 94080	NE	0.22 / 1,135.94	2	1336

Map Key	DB	Company/Site Name	Address	Direction	Distance (mi/ft)	Elev Diff (ft)	Page Number
			Facility ID: FA0055898 ***Billing Status | Program Element:*** Inactive, non-billable | STORES HAZ MAT <3,499GAL,27,999 LB,13,999CF, Inactive, non-billable | GENERATES <27 GAL/YEAR				
274	CUPA SANMATEO	GRYPHON THERAPEUTICS, INC	250 GRAND SOUTH SAN FRANCISCO CA 94080 ***Facility ID:*** FA0011511 ***Billing Status | Program Element:*** Inactive, non-billable | GEN <1 TONS HAZ WASTE/YR, Inactive, non-billable | STORES HAZ MAT <219GAL,1,999LB, 879CF	NE	0.22 / 1,135.94	2	1336
274	CUPA SANMATEO	HEIDELBERG USA	250 GRAND SOUTH SAN FRANCISCO CA 94080 ***Facility ID:*** FA0023816 ***Billing Status | Program Element:*** Inactive, non-billable | STORES HAZ MAT <219GAL,1,999LB, 879CF	NE	0.22 / 1,135.94	2	1337
274	CUPA SANMATEO	AMERICAN SPEEDY PRINTING CTR	250 GRAND SOUTH SAN FRANCISCO CA 94080 ***Facility ID:*** FA0015837 ***Billing Status | Program Element:*** Inactive, non-billable | GENERATES & RECYCLES WASTE OIL/SOLVENT	NE	0.22 / 1,135.94	2	1337
274	CUPA SANMATEO	ALIOS BIOPHARMA INC	250 GRAND SOUTH SAN FRANCISCO CA 94080 ***Facility ID:*** FA0048898 ***Billing Status | Program Element:*** Inactive, non-billable | STORES HAZ MAT <219GAL,1,999LB, 879CF, Inactive, non-billable | GENERATES & RECYCLES WASTE OIL/SOLVENT	NE	0.22 / 1,135.94	2	1337
274	CUPA SANMATEO	VCR GROUP INC	250 GRAND SOUTH SAN FRANCISCO CA 94080 ***Facility ID:*** FA0022726 ***Billing Status | Program Element:*** Inactive, non-billable | STORES HAZ MAT <219GAL,1,999LB, 879CF	NE	0.22 / 1,135.94	2	1337
274	CUPA SANMATEO	AMTECH SAN FRANCISCO ELEVATOR	250 GRAND SOUTH SAN FRANCISCO CA 94080 ***Facility ID:*** FA0037530 ***Billing Status | Program Element:*** Inactive, non-billable | STORES MV FUELS OR WASTE ONLY, Inactive, non-billable | GENERATES & RECYCLES WASTE OIL/SOLVENT	NE	0.22 / 1,135.94	2	1337
274	CUPA SANMATEO	NAPO PHARMACEUTICALS INC	250 GRAND SOUTH SAN FRANCISCO CA 94080 ***Facility ID:*** FA0037635 ***Billing Status | Program Element:*** Inactive, non-billable | GENERATES & RECYCLES WASTE OIL/SOLVENT, Inactive, non-billable | STORES HAZ MAT <219GAL,1,999LB, 879CF	NE	0.22 / 1,135.94	2	1338
274	CUPA SANMATEO	ALIOS BIOPHARMA INC	250 GRAND SOUTH SAN FRANCISCO CA 94080 ***Facility ID:*** FA0045747 ***Billing Status | Program Element:*** Inactive, non-billable | LQG OFF-SITE TREATMENT >200 LB/MO	NE	0.22 / 1,135.94	2	1338
274	CUPA SANMATEO	COMPUGEN INC	250 GRAND SOUTH SAN FRANCISCO CA 94080 ***Facility ID:*** FA0055758 ***Billing Status | Program Element:*** Inactive, non-billable | LQG OFF-SITE TREATMENT >200 LB/MO	NE	0.22 / 1,135.94	2	1338
274	MED WST SANMATEO	COMPUGEN INC	250 GRAND SOUTH SAN FRANCISCO CA 94080	NE	0.22 / 1,135.94	2	1338
274	MED WST SANMATEO	ALIOS BIOPHARMA INC	250 GRAND SOUTH SAN FRANCISCO CA 94080	NE	0.22 / 1,135.94	2	1339

Map Key	DB	Company/Site Name	Address	Direction	Distance (mi/ft)	Elev Diff (ft)	Page Number
274	MED WST SANMATEO	SEPTERNA INC	250 GRAND SOUTH SAN FRANCISCO CA 94080	NE	0.22 / 1,135.94	2	1339
275	CUPA SANMATEO	SSF SEWAGE PUMP STATION #9	1479 SAN MATEO SOUTH SAN FRANCISCO CA 94080 ***Facility ID:*** FA0008510 ***Billing Status | Program Element:*** Inactive, non-billable | UNDERGROUND TANK - GENERAL, Active, billable | STORES HAZ MAT <219GAL,1,999LB, 879CF, Inactive, non-billable | GENERATES <27 GAL/YEAR	SE	0.22 / 1,136.12	-16	1339
275	EMISSIONS	CITY OF SSF WATER QUALITY PLAN	1479 SAN MATEO AVENUE SOUTH SAN FRANCISCO CA 94080	SE	0.22 / 1,136.12	-16	1340
275	EMISSIONS	CITY OF SSF WATER QUALITY PLANT	1479 SAN MATEO AVENUE SOUTH SAN FRANCISCO CA 94080	SE	0.22 / 1,136.12	-16	1343
276	HHSS	SOUTH SAN FRANCISCO SCAVENGER	69 SOUTH LINDEN AVENUE SOUTH SAN FRANCISCO CA 94080	S	0.22 / 1,138.41	-18	1345
276	EMISSIONS	SO SAN FRANCISCO SCAVENGER INC	69 SO LINDEN AVENUE SOUTH SAN FRANCISCO CA 94080	S	0.22 / 1,138.41	-18	1345
276	HIST TANK	SOUTH SAN FRANCISCO SCAVENGER	69 SOUTH LINDEN AVENUE SOUTH SAN FRANCISCO CA	S	0.22 / 1,138.41	-18	1346
276	AST SWRCB	S. SAN FRANCISCO SCAVENGER CO.	69 S. LINDEN AVE. S.SAN FRANCISCO CA	S	0.22 / 1,138.41	-18	1346
277	CUPA SANMATEO	ASPIRA BIOSYSTEMS-LAB 7	213 GRAND SOUTH SAN FRANCISCO CA 94080 ***Facility ID:*** FA0025839 ***Billing Status | Program Element:*** Inactive, non-billable | HAZARDOUS WASTE PROGRAM - GENERAL	ENE	0.22 / 1,139.61	-6	1346
277	CUPA SANMATEO	DERMMAL SYSTEMS	213 GRAND SOUTH SAN FRANCISCO CA 94080 ***Facility ID:*** FA0025811 ***Billing Status | Program Element:*** Inactive, non-billable | HAZARDOUS WASTE PROGRAM - GENERAL	ENE	0.22 / 1,139.61	-6	1346
277	CUPA SANMATEO	SHAMAN PHARMACEUTICALS INC	213 GRAND SOUTH SAN FRANCISCO CA 94080 ***Facility ID:*** FA0014713 ***Billing Status | Program Element:*** Inactive, non-billable | SQG ON-SITE TREATMENT (1-199 LB/MO), Inactive, non-billable | GENERATES & RECYCLES WASTE OIL/SOLVENT, Inactive, non-billable | STORES HAZ MAT <219GAL,1,999LB, 879CF	ENE	0.22 / 1,139.61	-6	1346

Map Key	DB	Company/Site Name	Address	Direction	Distance (mi/ft)	Elev Diff (ft)	Page Number
277	CUPA SANMATEO	MYCOMETRIX	213 GRAND SOUTH SAN FRANCISCO CA 94080 ***Facility ID:*** FA0025785 ***Billing Status | Program Element:*** Inactive, non-billable | GENERATES <27 GAL/YEAR	ENE	0.22 / 1,139.61	-6	1347
277	CUPA SANMATEO	CERETEK, INC	213 GRAND SOUTH SAN FRANCISCO CA 94080 ***Facility ID:*** FA0025810 ***Billing Status | Program Element:*** Inactive, non-billable | STORES MV FUELS OR WASTE ONLY, Inactive, non-billable | GENERATES <27 GAL/YEAR	ENE	0.22 / 1,139.61	-6	1347
277	CUPA SANMATEO	GENEMED SYNTHESIS	213 GRAND SOUTH SAN FRANCISCO CA 94080 ***Facility ID:*** FA0022740 ***Billing Status | Program Element:*** Inactive, non-billable | GEN 1-5 TONS HAZ WASTE/YR, Inactive, non-billable | STORES HAZ MAT <1,199GAL,9,999LB,4,799CF	ENE	0.22 / 1,139.61	-6	1347
277	CUPA SANMATEO	M C LAB	213 GRAND SOUTH SAN FRANCISCO CA 94080 ***Facility ID:*** FA0025786 ***Billing Status | Program Element:*** Inactive, non-billable | STORES HAZ MAT <219GAL,1,999LB, 879CF, Inactive, non-billable | GENERATES <27 GAL/YEAR	ENE	0.22 / 1,139.61	-6	1347
277	CUPA SANMATEO	MYCOMETRIX	213 GRAND SOUTH SAN FRANCISCO CA 94080 ***Facility ID:*** FA0025909 ***Billing Status | Program Element:*** Inactive, non-billable | SQG OFF-SITE TREATMENT (1-199 LB/MO)	ENE	0.22 / 1,139.61	-6	1348
277	CUPA SANMATEO	CERETEK, LLC	213 GRAND SOUTH SAN FRANCISCO CA 94080 ***Facility ID:*** FA0025938 ***Billing Status | Program Element:*** Inactive, non-billable | SQG OFF-SITE TREATMENT (1-199 LB/MO)	ENE	0.22 / 1,139.61	-6	1348
277	CUPA SANMATEO	GENEMED SYNTHESIS INC	213 GRAND SOUTH SAN FRANCISCO CA 94080 ***Facility ID:*** FA0027149 ***Billing Status | Program Element:*** Inactive, non-billable | SQG ON-SITE TREATMENT (1-199 LB/MO)	ENE	0.22 / 1,139.61	-6	1348
277	CUPA SANMATEO	DERMAL SYSTEMS INTL INC	213 GRAND SOUTH SAN FRANCISCO CA 94080 ***Facility ID:*** FA0026747 ***Billing Status | Program Element:*** Inactive, non-billable | SQG OFF-SITE TREATMENT (1-199 LB/MO), Inactive, non-billable | SQG WITH TRANSPORT	ENE	0.22 / 1,139.61	-6	1348
277	CUPA SANMATEO	MRL San Francisco	213 Grand SOUTH SAN FRANCISCO CA 94080 ***Facility ID:*** FA0065739 ***Billing Status | Program Element:*** Active, billable | STORES HAZ MAT <31999GAL,223999LB, 111999CF, Active, billable | LQG OFF-SITE TREATMENT >200 LB/MO, Active, billable | GEN 26-50 TONS HAZ WASTE /YR - RCRA	ENE	0.22 / 1,139.61	-6	1349
277	MED WST SANMATEO	SHAMAN PHARMACEUTICALS INC	213 GRAND SOUTH SAN FRANCISCO CA 94080	ENE	0.22 / 1,139.61	-6	1349
277	MED WST SANMATEO	CERETEK, LLC	213 GRAND SOUTH SAN FRANCISCO CA 94080	ENE	0.22 / 1,139.61	-6	1349

Map Key	DB	Company/Site Name	Address	Direction	Distance (mi/ft)	Elev Diff (ft)	Page Number
277	MED WST SANMATEO	MYCOMETRIX	213 GRAND SOUTH SAN FRANCISCO CA 94080	ENE	0.22 / 1,139.61	-6	1349
277	MED WST SANMATEO	DERMAL SYSTEMS INTL INC	213 GRAND SOUTH SAN FRANCISCO CA 94080	ENE	0.22 / 1,139.61	-6	1350
277	MED WST SANMATEO	GENEMED SYNTHESIS INC	213 GRAND SOUTH SAN FRANCISCO CA 94080	ENE	0.22 / 1,139.61	-6	1350
277	MED WST SANMATEO	MERCK SHARP & DOHME LLC	213 Grand SOUTH SAN FRANCISCO CA 94080	ENE	0.22 / 1,139.61	-6	1350
278	CUPA SANMATEO	AURICAL COMPANY	118 STARLITE SOUTH SAN FRANCISCO CA 94080 ***Facility ID:*** FA0022464 ***Billing Status | Program Element:*** Inactive, non-billable | STORES HAZ MAT <219GAL,1,999LB, 879CF	SW	0.22 / 1,141.49	-13	1350
279	CUPA SANMATEO	EXELIXIS INC	220 GRAND SOUTH SAN FRANCISCO CA 94080 ***Facility ID:*** FA0029680 ***Billing Status | Program Element:*** Inactive, non-billable | STORES HAZ MAT <219GAL,1,999LB, 879CF	ENE	0.22 / 1,141.90	-4	1351
279	CUPA SANMATEO	SUGEN	220 GRAND SOUTH SAN FRANCISCO CA 94080 ***Facility ID:*** FA0027727 ***Billing Status | Program Element:*** Inactive, non-billable | STORES HAZ MAT <1,199GAL,9,999LB, 4,799CF, Inactive, non-billable | GEN <1 TONS HAZ WASTE/YR	ENE	0.22 / 1,141.90	-4	1351
279	CUPA SANMATEO	DESCO DRILLING EQUIPMENT & SUP	220 GRAND SOUTH SAN FRANCISCO CA 94083 ***Facility ID:*** FA0015859 ***Billing Status | Program Element:*** Inactive, non-billable | STORES HAZ MAT <219GAL,1,999LB, 879CF	ENE	0.22 / 1,141.90	-4	1351
279	CUPA SANMATEO	EXELIXIS, INC.	220 GRAND SOUTH SAN FRANCISCO CA 940830511 ***Facility ID:*** FA0032734 ***Billing Status | Program Element:*** Inactive, non-billable | SQG OFF-SITE TREATMENT (1-199 LB/MO)	ENE	0.22 / 1,141.90	-4	1351
279	CUPA SANMATEO	PRINCIPIA BIOPHARMA INC	220 GRAND SOUTH SAN FRANCISCO CA 94080 ***Facility ID:*** FA0065520 ***Billing Status | Program Element:*** Active, billable | GEN <1 TONS HAZ WASTE/YR, Active, billable | SQG OFF-SITE TREATMENT (1-199 LB/MO), Active, billable | STORES HAZ MAT <3,499GAL, 27,999LB,13,999CF	ENE	0.22 / 1,141.90	-4	1352
279	MED WST SANMATEO	EXELIXIS, INC.	220 GRAND SOUTH SAN FRANCISCO CA 940830511	ENE	0.22 / 1,141.90	-4	1352
279	MED WST SANMATEO	PRINCIPIA BIOPHARMA INC	220 GRAND SOUTH SAN FRANCISCO CA 94080	ENE	0.22 / 1,141.90	-4	1352

Map Key	DB	Company/Site Name	Address	Direction	Distance (mi/ft)	Elev Diff (ft)	Page Number
280	CUPA SANMATEO	CYTOKINETICS INC	256 GRAND SOUTH SAN FRANCISCO CA 94080 ***Facility ID:*** FA0037359 ***Billing Status | Program Element:*** Active, billable | GENERATES <27 GAL/YEAR, Active, billable | STORES HAZ MAT <1,199GAL,9,999LB,4,799CF	NE	0.22 / 1,148.41	2	1352
280	CUPA SANMATEO	MILLENNIUM PHARMACEUTICALS	256 GRAND SOUTH SAN FRANCISCO CA 94080 ***Facility ID:*** FA0012246 ***Billing Status | Program Element:*** Inactive, non-billable | GEN 1-5 TONS HAZ WASTE/YR, Inactive, non-billable | STORES HAZ MAT <3,499GAL,27,999LB,13,999CF	NE	0.22 / 1,148.41	2	1353
280	CUPA SANMATEO	CYTOKINETICS, INC	256 GRAND SOUTH SAN FRANCISCO CA 94080 ***Facility ID:*** FA0029591 ***Billing Status | Program Element:*** Active, billable | LQG OFF-SITE TREATMENT >200 LB/MO	NE	0.22 / 1,148.41	2	1353
280	CUPA SANMATEO	MILLENNIUM	256 GRAND SOUTH SAN FRANCISCO CA 94080 ***Facility ID:*** FA0014361 ***Billing Status | Program Element:*** Inactive, non-billable | LQG OFF-SITE TREATMENT >200 LB/MO	NE	0.22 / 1,148.41	2	1353
280	CUPA SANMATEO	PORTOLA PHARMACEUTICALS, INC.	256 GRAND SOUTH SAN FRANCISCO CA 94080 ***Facility ID:*** FA0028225 ***Billing Status | Program Element:*** Inactive, non-billable | SQG OFF-SITE TREATMENT (1-199 LB/MO)	NE	0.22 / 1,148.41	2	1353
280	MED WST SANMATEO	CYTOKINETICS, INC	256 GRAND SOUTH SAN FRANCISCO CA 94080	NE	0.22 / 1,148.41	2	1354
280	MED WST SANMATEO	MILLENNIUM	256 GRAND SOUTH SAN FRANCISCO CA 94080	NE	0.22 / 1,148.41	2	1354
280	MED WST SANMATEO	PORTOLA PHARMACEUTICALS, INC.	256 GRAND SOUTH SAN FRANCISCO CA 94080	NE	0.22 / 1,148.41	2	1354
281	CUPA SANMATEO	LA QUINTA INN	20 AIRPORT SOUTH SAN FRANCISCO CA 94080 ***Facility ID:*** FA0039083 ***Billing Status | Program Element:*** Inactive, non-billable | GENERATES & RECYCLES WASTE OIL/SOLVENT	ESE	0.22 / 1,154.74	-8	1354
281	CUPA SANMATEO	LA QUINTA MOTOR INN	20 AIRPORT SOUTH SAN FRANCISCO CA 94080 ***Facility ID:*** FA0005323 ***Billing Status | Program Element:*** Inactive, non-billable | STORMWATER ANNUAL FEE - INSP FREQ EVERY 2 YRS	ESE	0.22 / 1,154.74	-8	1355
282	LUST	SOUTH CITY SCAVENGER	69 SOUTH LINDEN AVENUE SOUTH SAN FRANCISCO CA 94080 ***Global ID | Status:*** T0608100721 | Completed - Case Closed	S	0.22 / 1,154.89	-16	1355

Map Key	DB	Company/Site Name	Address	Direction	Distance (mi/ft)	Elev Diff (ft)	Page Number
282	RCRA TSD	SOUTH CITY AUTO CENTER INC	69 S LINDEN AVE SOUTH SAN FRANCISCO CA 94080 ***EPA Handler ID:*** CAL000328578	S	0.22 / 1,154.89	-16	1377
282	UST SWEEPS	SOUTH SAN FRANCISCO SCAVENGER	69 S LINDEN AVE S SAN FRANCISCO CA ***C C	Status:*** A41-000-550039 | ACTIVE	S	0.22 / 1,154.89	-16	1379
282	UST SWEEPS	SOUTH SAN FRANCISCO SCAVENGER	69 S LINDEN AVE S SAN FRANCISCO CA ***C C	Status:*** I41-000-550039 | INACTIVE ***Tank ID:*** 000002, 000001, 000003	S	0.22 / 1,154.89	-16	1379
282	EMISSIONS	BAYSIDE COLLISION CENTER	69 S LINDEN AVE S SAN FRAN CA 94080	S	0.22 / 1,154.89	-16	1380
283	CUPA SANMATEO	RINAT NEUROSCIENCE	230 GRAND SOUTH SAN FRANCISCO CA 94080 ***Facility ID:*** FA0029592 ***Billing Status | Program Element:*** Inactive, non-billable | GENERATES & RECYCLES WASTE OIL/SOLVENT, Inactive, non-billable | LQG COMMON STORAGE AREA FAC (>200 LB/MO), Inactive, non-billable | STORES HAZ MAT <219GAL,1,999LB, 879CF, Inactive, non-billable | LQG OFF-SITE TREATMENT >200 LB/MO	ENE	0.22 / 1,155.04	-1	1380
283	CUPA SANMATEO	PROTEOLIX INC	230 GRAND SOUTH SAN FRANCISCO CA 94080 ***Facility ID:*** FA0029558 ***Billing Status | Program Element:*** Inactive, non-billable | GEN <1 TONS HAZ WASTE/YR, Inactive, non-billable | LQG OFF-SITE TREATMENT >200 LB/MO, Inactive, non-billable | STORES HAZ MAT <219GAL,1,999LB, 879CF	ENE	0.22 / 1,155.04	-1	1380
283	CUPA SANMATEO	SUGEN	230 GRAND SOUTH SAN FRANCISCO CA 94080 ***Facility ID:*** FA0025405 ***Billing Status | Program Element:*** Inactive, non-billable | GEN 1-5 TONS HAZ WASTE/YR, Inactive, non-billable | STORES HAZ MAT <1,199GAL,9,999LB,4,799CF	ENE	0.22 / 1,155.04	-1	1381
283	CUPA SANMATEO	SUGEN	230 GRAND SOUTH SAN FRANCISCO CA 94080 ***Facility ID:*** FA0025744 ***Billing Status | Program Element:*** Inactive, non-billable | LQG ON-SITE TREATMENT>200LB/MO	ENE	0.22 / 1,155.04	-1	1381
283	CUPA SANMATEO	AVIDBIOTICS CORP	230 GRAND SOUTH SAN FRANCISCO CA 94080 ***Facility ID:*** FA0029673 ***Billing Status | Program Element:*** Inactive, non-billable | SQG OFF-SITE TREATMENT (1-199 LB/MO)	ENE	0.22 / 1,155.04	-1	1381
283	CUPA SANMATEO	RINAT NEUROSCIENCES CORP	230 GRAND SOUTH SAN FRANCISCO CA 94080 ***Facility ID:*** FA0038601 ***Billing Status | Program Element:*** Inactive, non-billable | LQG COMMON STORAGE AREA FAC (>200 LB/MO), Active, billable | LQG OFF-SITE TREATMENT >200 LB/MO	ENE	0.22 / 1,155.04	-1	1382
283	MED WST SANMATEO	AVIDBIOTICS CORP	230 GRAND SOUTH SAN FRANCISCO CA 94080	ENE	0.22 / 1,155.04	-1	1382
283	MED WST SANMATEO	SUGEN	230 GRAND SOUTH SAN FRANCISCO CA 94080	ENE	0.22 / 1,155.04	-1	1382

Map Key	DB	Company/Site Name	Address	Direction	Distance (mi/ft)	Elev Diff (ft)	Page Number
283	MED WST SANMATEO	RINAT NEUROSCIENCES CORP	230 GRAND SOUTH SAN FRANCISCO CA 94080	ENE	0.22 / 1,155.04	-1	1382
283	MED WST SANMATEO	PROTEOLIX INC	230 GRAND SOUTH SAN FRANCISCO CA 94080	ENE	0.22 / 1,155.04	-1	1383
283	MED WST SANMATEO	RINAT NEUROSCIENCE	230 GRAND SOUTH SAN FRANCISCO CA 94080	ENE	0.22 / 1,155.04	-1	1383
284	CUPA SANMATEO	EXELIXIS, INC	210 GRAND SOUTH SAN FRANCISCO CA 94080 ***Facility ID:*** FA0028989 ***Billing Status | Program Element:*** Inactive, non-billable | GEN <1 TONS HAZ WASTE/YR, Inactive, non-billable | STORES HAZ MAT <219GAL,1,999LB, 879CF	ENE	0.22 / 1,160.64	-6	1383
284	CUPA SANMATEO	EXELIXIS, INC.	210 GRAND SOUTH SAN FRANCISCO CA 940830511 ***Facility ID:*** FA0032736 ***Billing Status | Program Element:*** Inactive, non-billable | SQG OFF-SITE TREATMENT (1-199 LB/MO)	ENE	0.22 / 1,160.64	-6	1384
284	CUPA SANMATEO	CBRE/HCP, INC	210 GRAND SOUTH SAN FRANCISCO CA 94080 ***Facility ID:*** FA0064756 ***Billing Status | Program Element:*** Inactive, non-billable | STORES MV FUELS OR WASTE ONLY	ENE	0.22 / 1,160.64	-6	1384
284	CUPA SANMATEO	ALLOGENE THERAPEUTICS	210 GRAND SOUTH SAN FRANCISCO CA 94080 ***Facility ID:*** FA0066887 ***Billing Status | Program Element:*** Active, billable | LQG OFF-SITE TREATMENT >200 LB/MO, Active, billable | GEN <1 TONS HAZ WASTE/YR, Active, billable | STORES HAZ MAT <1,199GAL, 9,999LB,4,799CF	ENE	0.22 / 1,160.64	-6	1384
284	MED WST SANMATEO	ALLOGENE THERAPEUTICS	210 GRAND SOUTH SAN FRANCISCO CA 94080	ENE	0.22 / 1,160.64	-6	1384
284	MED WST SANMATEO	EXELIXIS, INC.	210 GRAND SOUTH SAN FRANCISCO CA 940830511	ENE	0.22 / 1,160.64	-6	1385
285	LOP SANMATEO	UNOCAL #1020	221 AIRPORT BLVD SAN MATEO CA ***Case No:*** 550004 ***Status:*** 9- Case Closed	ENE	0.22 / 1,163.64	-9	1385
285	LOP SANMATEO	UNOCAL #1020	221 AIRPORT BLVD SAN MATEO CA ***Case No:*** 550206 ***Status:*** 9- Case Closed	ENE	0.22 / 1,163.64	-9	1385
285	LUST	UNOCAL #1020	221 AIRPORT BOULEVARD SOUTH SAN FRANCISCO CA 94080	ENE	0.22 / 1,163.64	-9	1385

Map Key	DB	Company/Site Name	Address	Direction	Distance (mi/ft)	Elev Diff (ft)	Page Number
			Global ID | Status: T10000002842 | Completed - Case Closed				
285	LUST	UNOCAL STATION #1020	221 AIRPORT BOULEVARD SOUTH SAN FRANCISCO CA 94080 ***Global ID | Status:*** T0608100579 | Completed - Case Closed	ENE	0.22 / 1,163.64	-9	1403
285	HHSS	UNION OIL SS 1020	221 AIRPORT BLVD SOUTH SAN FRANCISCO CA 94082	ENE	0.22 / 1,163.64	-9	1431
285	CUPA SANMATEO	UNOCAL SS #251020	221 AIRPORT SOUTH SAN FRANCISCO CA 94080 ***Facility ID:*** FA0017749 ***Billing Status | Program Element:*** Inactive, non-billable | STORES MV FUELS OR WASTE ONLY, Inactive, non-billable | UNDERGROUND TANK - GENERAL, Inactive, non-billable | GENERATES <27 GAL/YEAR, Inactive, non-billable | GENERATES & RECYCLES WASTE OIL/SOLVENT	ENE	0.22 / 1,163.64	-9	1431
285	CUPA SANMATEO	GRAND AVENUE AUTO SERVICE	221 AIRPORT SOUTH SAN FRANCISCO CA 94080 ***Facility ID:*** FA0027827 ***Billing Status | Program Element:*** Inactive, non-billable | STORES MV FUELS OR WASTE ONLY, Inactive, non-billable | GENERATES & RECYCLES WASTE OIL/SOLVENT	ENE	0.22 / 1,163.64	-9	1432
285	CUPA SANMATEO	GRAND AUTO SERVICE	221 AIRPORT SOUTH SAN FRANCISCO CA 94080 ***Facility ID:*** FA0027171 ***Billing Status | Program Element:*** Inactive, non-billable | STORES MV FUELS OR WASTE ONLY, Inactive, non-billable | GENERATES & RECYCLES WASTE OIL/SOLVENT	ENE	0.22 / 1,163.64	-9	1432
285	CERS TANK	Grand 76 site #251020	221 AIRPORT BLVD S SAN FRANCISCO CA 94080 ***Site ID:*** 34088	ENE	0.22 / 1,163.64	-9	1432
285	HIST TANK	UNION OIL SS#1020	221 AIRPORT BLVD SOUTH SAN FRANCISCO CA	ENE	0.22 / 1,163.64	-9	1453
285	EMISSIONS	UNOCAL #1020 --GRAND MARTCO INC	221 AIRPORT BLVD SOUTH SAN FRANCISCO CA 94080	ENE	0.22 / 1,163.64	-9	1453
285	CUPA SANMATEO	Grand 76 site #251020	221 AIRPORT CA 94080 ***Facility ID:*** FA0048122 ***Billing Status | Program Element:*** Active, billable | UNDERGROUND TANK - GENERAL, Active, billable | STORES MV FUELS OR WASTE ONLY, Active, billable | GENERATES <27 GAL/YEAR	ENE	0.22 / 1,163.64	-9	1454
285	UST SWEEPS	MARIN & SILVA'S SERVICE, INC.	221 AIRPORT BLVD S SAN FRANCISCO CA ***C C | Status:*** A41-000-550090 | ACTIVE ***Tank ID:*** 000001, 000002, 000004, 000006, 000003, 000005	ENE	0.22 / 1,163.64	-9	1455
285	ALT FUELS	GRAND MARTCO INC	221 AIRPORT BLVD SOUTH SAN FRANCISCO CA 94080 ***ID:*** 240677	ENE	0.22 / 1,163.64	-9	1456
286	RCRA TSD	TRANSFUSION HEALTH LLC	16 AIRPORT BLVD STE G SOUTH SAN FRANCISCO CA 94080	ESE	0.22 / 1,169.45	-16	1457

Map Key	DB	Company/Site Name	Address	Direction	Distance (mi/ft)	Elev Diff (ft)	Page Number
			EPA Handler ID: CAL000446019				
287	CUPA SANMATEO	BART Spruce Avenue Vent Structure and Substation (WSA)	298 Spruce SOUTH SAN FRANCISCO CA 94080 ***Facility ID:*** FA0058300 ***Billing Status | Program Element:*** Active, billable | STORES HAZ MAT <219GAL,1,999LB, 879CF	NNW	0.22 / 1,169.92	61	1458
288	CUPA SANMATEO	A P VEHICLE & EQUIPMENT REPAIR	1394 LOWRIE SOUTH SAN FRANCISCO CA 94080 ***Facility ID:*** FA0022460 ***Billing Status | Program Element:*** Inactive, non-billable | STORES HAZ MAT <219GAL,1,999LB, 879CF, Inactive, non-billable | GENERATES & RECYCLES WASTE OIL/SOLVENT	SE	0.22 / 1,172.13	-17	1458
289	LUST	SUPER CROWN CATERING	1381 LOWRIE SOUTH SAN FRANCISCO CA 94080 ***Global ID | Status:*** T0608100526 | Completed - Case Closed	SSE	0.22 / 1,174.62	-17	1458
289	CUPA SANMATEO	CROWN CATERING	1381 LOWRIE SOUTH SAN FRANCISCO CA 94080 ***Facility ID:*** FA0003745 ***Billing Status | Program Element:*** Inactive, non-billable | UNDERGROUND TANK - GENERAL	SSE	0.22 / 1,174.62	-17	1479
290	CUPA SANMATEO	P & S TOWING	1375 LOWRIE SOUTH SAN FRANCISCO CA 94080 ***Facility ID:*** FA0027508 ***Billing Status | Program Element:*** Inactive, non-billable | GENERATES & RECYCLES WASTE OIL/SOLVENT, Inactive, non-billable | STORES MV FUELS OR WASTE ONLY	SSE	0.22 / 1,175.53	-17	1479
291	LOP SANMATEO	GELCO TRUCK LEASING	1395 LOWRIE AVE SOUTH SAN FRANCISCO CA ***Case No:*** 550013 ***Status:*** 9- Case Closed	SE	0.22 / 1,180.31	-18	1479
291	CUPA SANMATEO	Penske Truck Leasing Co., LP	1395 Lowrie SOUTH SAN FRANCISCO CA 94080 ***Facility ID:*** FA0028474 ***Billing Status | Program Element:*** Active, billable | TIER I: TANK STOR CAP =>1,320 & <5,000 GAL, Active, billable | GENERATES & RECYCLES WASTE OIL/SOLVENT, Active, billable | STORES HAZ MAT <1,199GAL,9,999LB,4,799CF	SE	0.22 / 1,180.31	-18	1479
291	LUST	GELCO TRUCK LEASING	1395 LOWRIE SOUTH SAN FRANCISCO CA 94080 ***Global ID | Status:*** T0608100231 | Completed - Case Closed	SE	0.22 / 1,180.31	-18	1480
292	CUPA SANMATEO	ENDO FREIGHT FORWARDERS	126 STARLITE SOUTH SAN FRANCISCO CA 94080 ***Facility ID:*** FA0027240 ***Billing Status | Program Element:*** Inactive, non-billable | GENERATES <27 GAL/YEAR, Inactive, non-billable | BUSINESS PLAN - GENERAL	SW	0.22 / 1,181.95	-13	1484
293	CUPA SANMATEO	GENENTECH SOUTH CAMPUS B41	470 GRAND SOUTH SAN FRANCISCO CA 94080 ***Facility ID:*** FA0033322 ***Billing Status | Program Element:*** Active, billable | GEN 251-500 TONS HAZ WASTE/YR - RCRA, Active, billable | TIER I: TANK STOR CAP =>1,320 & <5,000 GAL, Inactive, non-billable | ABOVE GROUND TANK/SPCC, Active, billable | STORES HAZ MAT >32000GAL, 224000LB, 112000CF	NNW	0.22 / 1,182.09	68	1484
293	CUPA SANMATEO	GENENTECH SC: 41,42,43,46,47,48	470 GRAND SOUTH SAN FRANCISCO CA 94080 ***Facility ID:*** FA0062946 ***Billing Status | Program Element:*** Active, billable | LQG OFF-SITE TREATMENT >200 LB/MO	NNW	0.22 / 1,182.09	68	1484

Map Key	DB	Company/Site Name	Address	Direction	Distance (mi/ft)	Elev Diff (ft)	Page Number
293	CUPA SANMATEO	GENENTECH INC BLDG 41	470 GRAND SOUTH SAN FRANCISCO CA 94080 ***Facility ID:*** FA0033196 ***Billing Status | Program Element:*** Inactive, non-billable | LQG OFF-SITE TREATMENT >200 LB/MO	NNW	0.22 / 1,182.09	68	1485
293	MED WST SANMATEO	GENENTECH SC: 41,42,43,46,47,48	470 GRAND SOUTH SAN FRANCISCO CA 94080	NNW	0.22 / 1,182.09	68	1485
293	MED WST SANMATEO	GENENTECH INC BLDG 41	470 GRAND SOUTH SAN FRANCISCO CA 94080	NNW	0.22 / 1,182.09	68	1485
294	CUPA SANMATEO	GRAND DENTAL CARE	500 GRAND SOUTH SAN FRANCISCO CA 94080 ***Facility ID:*** FA0027653 ***Billing Status | Program Element:*** Inactive, non-billable | SQG PHOTO WASTE (<100KG/MO), Temporarily inactive, non-billable | TIER 1 SQG REGISTRATION, Inactive, non-billable | GENERATES <27 GAL/YEAR	NNW	0.22 / 1,184.90	59	1485
294	MED WST SANMATEO	GRAND DENTAL CARE	500 GRAND SOUTH SAN FRANCISCO CA 94080	NNW	0.22 / 1,184.90	59	1486
295	RCRA TSD	ANNA GIRON	214 AIRPORT BLVD SOUTH SAN FRANCISCO CA 94080 ***EPA Handler ID:*** CAC003012692	ENE	0.22 / 1,185.37	-10	1486
296	HHSS	S SAN FRANCISCO	296 AIRPORT BLVD SO SAN FRANCISCO CA 94080	ENE	0.23 / 1,200.70	-10	1487
297	CUPA SANMATEO	SUTRO BIOPHARMA INC	240 GRAND SOUTH SAN FRANCISCO CA 94080 ***Facility ID:*** FA0054472 ***Billing Status | Program Element:*** Active, billable | STORES HAZ MAT <219GAL,1,999LB, 879CF, Active, billable | LQG OFF-SITE TREATMENT >200 LB/MO, Active, billable | GEN <1 TONS HAZ WASTE/YR	NE	0.23 / 1,205.03	1	1487
297	CUPA SANMATEO	EXELIXIS	240 GRAND SOUTH SAN FRANCISCO CA 94080 ***Facility ID:*** FA0027937 ***Billing Status | Program Element:*** Inactive, non-billable | STORES HAZ MAT <1,199GAL,9,999LB, 4,799CF	NE	0.23 / 1,205.03	1	1488
297	CUPA SANMATEO	ORIC PHARMACEUTICALS, INC	240 GRAND SOUTH SAN FRANCISCO CA 94080 ***Facility ID:*** FA0058330 ***Billing Status | Program Element:*** Active, billable | GEN 6-25 TONS HAZ WASTE/YR, Active, billable | STORES HAZ MAT <3,499GAL,27,999LB,13,999CF, Active, billable | LQG OFF-SITE TREATMENT >200 LB/MO	NE	0.23 / 1,205.03	1	1488
297	CUPA SANMATEO	RIGEL, INC	240 GRAND SOUTH SAN FRANCISCO CA 94080 ***Facility ID:*** FA0026853 ***Billing Status | Program Element:*** Inactive, non-billable | GEN <1 TONS HAZ WASTE/YR, Inactive, non-billable | STORES HAZ MAT <219GAL,1,999LB, 879CF	NE	0.23 / 1,205.03	1	1488

Map Key	DB	Company/Site Name	Address	Direction	Distance (mi/ft)	Elev Diff (ft)	Page Number
297	CUPA SANMATEO	SURROZEN, INC	240 GRAND SOUTH SAN FRANCISCO CA 94080 ***Facility ID:*** FA0060370 ***Billing Status | Program Element:*** Inactive, non-billable | SQG OFF-SITE TREATMENT (1-199 LB/MO), Inactive, non-billable | GENERATES <27 GAL/YEAR, Inactive, non-billable | STORES HAZ MAT <1,199GAL,9,999LB,4,799CF	NE	0.23 / 1,205.03	1	1488
297	CUPA SANMATEO	CBRE/HCP, INC.	240 GRAND SOUTH SAN FRANCISCO CA 94080 ***Facility ID:*** FA0062749 ***Billing Status | Program Element:*** Active, billable | STORES HAZ MAT <219GAL,1,999LB, 879CF	NE	0.23 / 1,205.03	1	1489
297	CUPA SANMATEO	ARCUS BIOSCIENCES INC	240 GRAND SOUTH SAN FRANCISCO CA 94080 ***Facility ID:*** FA0059245 ***Billing Status | Program Element:*** Inactive, non-billable | SQG OFF-SITE TREATMENT (1-199 LB/MO)	NE	0.23 / 1,205.03	1	1489
297	CUPA SANMATEO	EXELIXIS, INC.	240 GRAND SOUTH SAN FRANCISCO CA 940830511 ***Facility ID:*** FA0027985 ***Billing Status | Program Element:*** Inactive, non-billable | LQG OFF-SITE TREATMENT >200 LB/MO	NE	0.23 / 1,205.03	1	1489
297	CUPA SANMATEO	OXFORD NANOPORE TECHNOLOGIES, INC	240 GRAND SOUTH SAN FRANCISCO CA 94080 ***Facility ID:*** FA0065719 ***Billing Status | Program Element:*** Active, billable | SQG OFF-SITE TREATMENT (1-199 LB/MO), Active, billable | GENERATES <27 GAL/YEAR	NE	0.23 / 1,205.03	1	1489
297	MED WST SANMATEO	EXELIXIS, INC.	240 GRAND SOUTH SAN FRANCISCO CA 940830511	NE	0.23 / 1,205.03	1	1490
297	MED WST SANMATEO	ORIC PHARMACEUTICALS, INC	240 GRAND SOUTH SAN FRANCISCO CA 94080	NE	0.23 / 1,205.03	1	1490
297	MED WST SANMATEO	SURROZEN, INC	240 GRAND SOUTH SAN FRANCISCO CA 94080	NE	0.23 / 1,205.03	1	1490
297	MED WST SANMATEO	OXFORD NANOPORE TECHNOLOGIES, INC	240 GRAND SOUTH SAN FRANCISCO CA 94080	NE	0.23 / 1,205.03	1	1490
297	MED WST SANMATEO	SUTRO BIOPHARMA INC	240 GRAND SOUTH SAN FRANCISCO CA 94080	NE	0.23 / 1,205.03	1	1491
297	MED WST SANMATEO	ARCUS BIOSCIENCES INC	240 GRAND SOUTH SAN FRANCISCO CA 94080	NE	0.23 / 1,205.03	1	1491
297	MED WST SANMATEO	CODA BIOTHERAPEUTICS	240 GRAND SOUTH SAN FRANCISCO CA 94080	NE	0.23 / 1,205.03	1	1491

Map Key	DB	Company/Site Name	Address	Direction	Distance (mi/ft)	Elev Diff (ft)	Page Number
298	CUPA SANMATEO	PG & E CNG	190 GRAND SOUTH SAN FRANCISCO CA 94080 ***Facility ID:*** FA0026784 ***Billing Status | Program Element:*** Inactive, non-billable | GENERATES <27 GAL/YEAR, Inactive, non-billable | STORES HAZ MAT <219GAL,1,999LB, 879CF	ENE	0.23 / 1,208.71	-8	1491
299	CUPA SANMATEO	PRIBUSS ENGINEERING	523 MAYFAIR SOUTH SAN FRANCISCO CA 94080 ***Facility ID:*** FA0045159 ***Billing Status | Program Element:*** Active, billable | GENERATES & RECYCLES WASTE OIL/SOLVENT, Active, billable | STORES HAZ MAT <219GAL,1,999LB, 879CF	WSW	0.23 / 1,213.62	-12	1492
299	CUPA SANMATEO	SAPIR PRESS	523 MAYFAIR SOUTH SAN FRANCISCO CA 94080 ***Facility ID:*** FA0012725 ***Billing Status | Program Element:*** Inactive, non-billable | GENERATES & RECYCLES WASTE OIL/SOLVENT, Inactive, non-billable | STORES HAZ MAT <1,199GAL,9,999LB,4,799CF	WSW	0.23 / 1,213.62	-12	1492
299	EMISSIONS	SAPIR PRESS	523 MAYFAIR AVENUE SOUTH SAN FRANCISCO CA 94080	WSW	0.23 / 1,213.62	-12	1492
300	CUPA SANMATEO	SOUTH SAN FRANCISCO CLINIC	306 SPRUCE SOUTH SAN FRANCISCO CA 94080 ***Facility ID:*** FA0029225 ***Billing Status | Program Element:*** Inactive, non-billable | SQG WITH TRANSPORT	NNW	0.23 / 1,213.68	66	1494
300	CUPA SANMATEO	SOUTH SAN FRANCISCO CLINIC	306 SPRUCE SOUTH SAN FRANCISCO CA 94080 ***Facility ID:*** FA0029224 ***Billing Status | Program Element:*** Active, billable | SQG OFF-SITE TREATMENT (1-199 LB/MO)	NNW	0.23 / 1,213.68	66	1494
300	MED WST SANMATEO	SOUTH SAN FRANCISCO CLINIC	306 SPRUCE SOUTH SAN FRANCISCO CA 94080	NNW	0.23 / 1,213.68	66	1494
301	CUPA SANMATEO	CORPORATION YARD	550 CANAL SOUTH SAN FRANCISCO CA 94080 ***Facility ID:*** FA0025965 ***Billing Status | Program Element:*** Active, billable | STORES HAZ MAT <219GAL,1,999LB, 879CF, Active, billable | GENERATES & RECYCLES WASTE OIL/SOLVENT	W	0.23 / 1,215.41	-5	1495
301	CUPA SANMATEO	SSF PUBLIC WORKS/CITY GARAGE	550 CANAL SOUTH SAN FRANCISCO CA 94080 ***Facility ID:*** FA0008505 ***Billing Status | Program Element:*** Inactive, non-billable | STORES MV FUELS OR WASTE ONLY, Inactive, non-billable | GENERATES & RECYCLES WASTE OIL/SOLVENT, Inactive, non-billable | UNDERGROUND TANK - GENERAL	W	0.23 / 1,215.41	-5	1495
302	DELISTED COUNTY	WRIGHT CLEANERS	316 GRAND AVE SOUTH SAN FRANCISCO CA	NE	0.23 / 1,216.01	8	1495
302	CUPA SANMATEO	WRIGHT CLEANERS	316 GRAND SOUTH SAN FRANCISCO CA 94080 ***Facility ID:*** FA0017817 ***Billing Status | Program Element:*** Active, billable | GENERATES & RECYCLES WASTE OIL/SOLVENT, Inactive, non-billable | UNDERGROUND TANK - GENERAL, Active, billable | STORES MV FUELS OR WASTE ONLY	NE	0.23 / 1,216.01	8	1495

Map Key	DB	Company/Site Name	Address	Direction	Distance (mi/ft)	Elev Diff (ft)	Page Number
302	CLEANUP SITES	WRIGHT CLEANERS	316 GRAND SOUTH SAN FRANCISCO CA 94080 ***Global ID:*** T0608175868	NE	0.23 / 1,216.01	8	1496
302	DRYCLEANERS	WRIGHT CLEANERS	316 GRAND AVE SOUTH SAN FRANCISCO CA	NE	0.23 / 1,216.01	8	1520
302	DRYCLEANERS	WRIGHT CLEANERS	316 GRAND AVE SOUTH SAN FRANCISCO CA	NE	0.23 / 1,216.01	8	1521
302	DRYCLEANERS	WRIGHT CLEANERS	316 GRAND AVE SOUTH SAN FRANCISCO CA	NE	0.23 / 1,216.01	8	1521
302	EMISSIONS	WRIGHT CLEANERS	316 GRAND AVENUE CA 94080	NE	0.23 / 1,216.01	8	1521
302	LOP SANMATEO	WRIGHT CLEANERS	316 GRAND AVE SOUTH SAN FRANCISCO CA ***Case No:*** 559172 ***Status:*** 5C- Pollution Characterization	NE	0.23 / 1,216.01	8	1528
302	FED DRYCLEANERS	WRIGHT CLEANERS	316 GRAND AVENUE SOUTH SAN FRANCISCO CA 94080 ***FRS Facility ID:*** 110001181685	NE	0.23 / 1,216.01	8	1528
303	CUPA SANMATEO	DESIGNERS & THEIR WAX	149 STARLITE SOUTH SAN FRANCISCO CA 94080 ***Facility ID:*** FA0027288 ***Billing Status | Program Element:*** Inactive, non-billable | STORES HAZ MAT <219GAL,1,999LB, 879CF	SW	0.23 / 1,221.40	-13	1528
304	CERCLIS	KEM MFG CORP	78 S LINDEN AVE SOUTH SAN FRANCISCO CA 94080 ***Site EPA ID:*** CAD980883375	S	0.23 / 1,223.34	-17	1528
304	CERCLIS NFRAP	KEM MFG CORP	78 S LINDEN AVE SOUTH SAN FRANCISCO CA 94080 ***Site EPA ID:*** CAD980883375	S	0.23 / 1,223.34	-17	1530
304	SEMS ARCHIVE	KEM MFG CORP	78 S LINDEN AVE SOUTH SAN FRANCISCO CA 94080 ***EPA ID:*** CAD980883375	S	0.23 / 1,223.34	-17	1531
304	CALSITES	KEN MANUFACTURING COMPANY	78 SOUTH LINDEN AVENUE S SAN FRANCISCO CA 94080	S	0.23 / 1,223.34	-17	1532
305	ENVIROSTOR	KEN MANUFACTURING COMPANY	78 SOUTH LINDEN AVENUE S SAN FRANCISCO CA 94080	S	0.23 / 1,226.50	-18	1532

Map Key	DB	Company/Site Name	Address	Direction	Distance (mi/ft)	Elev Diff (ft)	Page Number
			***Estor/EPA ID	Cleanup Status:*** 41280135 | REFER: OTHER AGENCY AS OF 6/1/1988			
306	LUST	BARBER-GREENE CO.	320 VICTORY AVENUE SOUTH SAN FRANCISCO CA 94080 ***Global ID	Status:*** T0608165551 | Completed - Case Closed	S	0.23 / 1,227.16	-16	1533
307	CUPA SANMATEO	TYLE COLOR	226 GRAND SOUTH SAN FRANCISCO CA 94080 ***Facility ID:*** FA0024916 ***Billing Status	Program Element:*** Inactive, non-billable | STORES MV FUELS OR WASTE ONLY, Inactive, non-billable | GENERATES & RECYCLES WASTE OIL/SOLVENT	ENE	0.23 / 1,228.28	-1	1537
308	CUPA SANMATEO	CITROEN & EUROPEAN CAR SERVICE	128 STARLITE SOUTH SAN FRANCISCO CA 94080 ***Facility ID:*** FA0010937 ***Billing Status	Program Element:*** Inactive, non-billable | STORES HAZ MAT <219GAL,1,999LB, 879CF, Inactive, non-billable | GENERATES & RECYCLES WASTE OIL/SOLVENT	SW	0.23 / 1,228.98	-14	1537
309	CUPA SANMATEO	PG&E: EAST GRAND SUBSTATION	122 Grand SOUTH SAN FRANCISCO CA 94080 ***Facility ID:*** FA0022365 ***Billing Status	Program Element:*** Active, billable | STORES HAZ MAT >32000GAL, 224000LB, 112000CF, Active, billable | GENERATES & RECYCLES WASTE OIL/SOLVENT, Inactive, non-billable | TIER I: TANK STOR CAP =>1,320 & <5,000 GAL	ENE	0.23 / 1,229.05	-9	1537
310	LOP SANMATEO	GALLI'S BAKERY	324 GRAND AVE SOUTH SAN FRANCISCO CA ***Case No:*** 550225 ***Status:*** 9- Case Closed	NE	0.23 / 1,232.24	12	1538
310	CUPA SANMATEO	UST SITE - GALLI'S SANITARY BAKERY	324 GRAND SOUTH SAN FRANCISCO CA 94080 ***Facility ID:*** FA0060798 ***Billing Status	Program Element:*** Inactive, non-billable | UNDERGROUND TANK - GENERAL	NE	0.23 / 1,232.24	12	1538
310	LUST	GALLI'S BAKERY	324 GRAND AVENUE SOUTH SAN FRANCISCO CA 94080 ***Global ID	Status:*** T10000009427 | Completed - Case Closed	NE	0.23 / 1,232.24	12	1538
311	EMISSIONS	BRIXTON AUTO BODY AND PAINT	78 SO LINDEN SOUTH SAN FRANCISCO CA 94080	S	0.23 / 1,237.81	-18	1545
312	CUPA SANMATEO	UNIVERSAL FLEET SUPPLY INC	1376 LOWRIE SOUTH SAN FRANCISCO CA 94080 ***Facility ID:*** FA0011896 ***Billing Status	Program Element:*** Inactive, non-billable | GENERATES & RECYCLES WASTE OIL/SOLVENT, Inactive, non-billable | STORES HAZ MAT <219GAL,1,999LB, 879CF	SSE	0.23 / 1,238.22	-17	1546
313	CUPA SANMATEO	THE MARIER ENGRAVING COMPANY	153 STARLITE SOUTH SAN FRANCISCO CA 94080 ***Facility ID:*** FA0027289 ***Billing Status	Program Element:*** Inactive, non-billable | STORES MV FUELS OR WASTE ONLY, Inactive, non-billable | GENERATES & RECYCLES WASTE OIL/SOLVENT	SW	0.23 / 1,239.99	-12	1547
314	LOP SANMATEO	DIADOTI CONSTRUCTION	1461 SAN MATEO AVE SOUTH SAN FRANCISCO CA ***Case No:*** 550139 ***Status:*** 9- Case Closed	SE	0.24 / 1,244.78	-18	1547

Map Key	DB	Company/Site Name	Address	Direction	Distance (mi/ft)	Elev Diff (ft)	Page Number
314	LUST	DIADOTI CONSTRUCTION	1461 SAN MATEO SOUTH SAN FRANCISCO CA 94080 ***Global ID | Status:*** T0608100828 | Completed - Case Closed	SE	0.24 / 1,244.78	-18	1547
315	CUPA SANMATEO	ACUPUNCTURE & HEALING CENTER	311 LINDEN SOUTH SAN FRANCISCO CA 94080 ***Facility ID:*** FA0056595 ***Billing Status | Program Element:*** Temporarily inactive, non-billable | TIER 1 SQG REGISTRATION	NE	0.24 / 1,245.01	7	1550
315	MED WST SANMATEO	ACUPUNCTURE & HEALING CENTER	311 LINDEN SOUTH SAN FRANCISCO CA 94080	NE	0.24 / 1,245.01	7	1550
316	EMISSIONS	SAN FRANCISCO WINDOW & DOOR COMPANY INC	1377 LOWRIE AVENUE SOUTH SAN FRANCISCO CA 94080	SSE	0.24 / 1,249.37	-17	1550
316	EMISSIONS	SAN FRANCISCO WINDOW & DOOR CO	1377 LOWRIE AVENUE SOUTH SAN FRANCISCO CA 94080	SSE	0.24 / 1,249.37	-17	1553
317	CUPA SANMATEO	YOUR LOCATION LUBRICATION	132 STARLITE SOUTH SAN FRANCISCO CA 94080 ***Facility ID:*** FA0060056 ***Billing Status | Program Element:*** Active, billable | GENERATES & RECYCLES WASTE OIL/SOLVENT, Active, billable | STORES HAZ MAT <1,199GAL,9,999LB,4,799CF, Active, billable | TIER I: TANK STOR CAP =>1,320 & <5,000 GAL	SW	0.24 / 1,263.86	-13	1553
317	DELISTED CTNK	YOUR LOCATION LUBRICATION	132 STARLITE ST SOUTH SAN FRANCISCO CA 94080	SW	0.24 / 1,263.86	-13	1554
317	CERS TANK	GET SPIFFY INC	132 STARLITE ST SOUTH SAN FRANCISCO CA 94080 ***Site ID:*** 595753	SW	0.24 / 1,263.86	-13	1554
318	CUPA SANMATEO	LEVAN GROUP	100 GRAND SOUTH SAN FRANCISCO CA 94080 ***Facility ID:*** FA0026411 ***Billing Status | Program Element:*** Inactive, non-billable | HAZARDOUS WASTE PROGRAM - GENERAL	ENE	0.24 / 1,267.37	-9	1566
318	CUPA SANMATEO	SERVICE WEST INC	100 GRAND SOUTH SAN FRANCISCO CA 94080 ***Facility ID:*** FA0040073 ***Billing Status | Program Element:*** Inactive, non-billable | STORES HAZ MAT <219GAL,1,999LB, 879CF	ENE	0.24 / 1,267.37	-9	1566
319	LOP SANMATEO	J.R. FLYNN CO.	138 STARLITE ST SOUTH SAN FRANCISCO CA ***Case No:*** 550096 ***Status:*** 9- Case Closed	SW	0.24 / 1,275.88	-13	1566
319	CUPA SANMATEO	CHRISTOPHERSON REALTY	138 STARLITE SOUTH SAN FRANCISCO CA 94080	SW	0.24 / 1,275.88	-13	1566

Map Key	DB	Company/Site Name	Address	Direction	Distance (mi/ft)	Elev Diff (ft)	Page Number
			Facility ID: FA0045445 ***Billing Status | Program Element:*** Inactive, non-billable | GENERATES <27 GAL/YEAR, Inactive, non-billable | STORES MV FUELS OR WASTE ONLY				
319	LUST	J.R. FLYNN CO.	138 STARLITE SOUTH SAN FRANCISCO CA 94080 ***Global ID | Status:*** T0608100283 | Completed - Case Closed	SW	0.24 / 1,275.88	-13	1567
319	HHSS	FLYNN WINDOW CO INC	138 STARLITE ST. SO SAN FRANCISCO CA 94025	SW	0.24 / 1,275.88	-13	1570
319	CUPA SANMATEO	J R FLYNN CO	138 STARLITE SOUTH SAN FRANCISCO CA 94080 ***Facility ID:*** FA0012906 ***Billing Status | Program Element:*** Inactive, non-billable | UNDERGROUND TANK - GENERAL	SW	0.24 / 1,275.88	-13	1570
319	HIST TANK	FLYNN WINDOW CO. INC.	138 STARLITE ST. SO. SAN FRANCISCO CA	SW	0.24 / 1,275.88	-13	1570
319	UST SWEEPS	J R FLYNN CO	138 STARLITE DR S SAN FRANCISCO CA ***C C | Status:*** A41-000-550193 | ACTIVE	SW	0.24 / 1,275.88	-13	1570
319	UST SWEEPS	J R FLYNN CO	138 STARLITE DR S SAN FRANCISCO CA ***C C | Status:*** I41-000-550193 | INACTIVE ***Tank ID:*** 000001	SW	0.24 / 1,275.88	-13	1570
320	LOP SANMATEO	CALTRANS MAINTENANCE STATION	296 AIRPORT BLVD SAN MATEO CA ***Case No:*** 550198 ***Status:*** 9- Case Closed	ENE	0.24 / 1,281.68	-11	1571
321	CUPA SANMATEO	ONETO	146 MAPLE SOUTH SAN FRANCISCO CA 94080 ***Facility ID:*** FA0012489 ***Billing Status | Program Element:*** Active, billable | STORES HAZ MAT <219GAL,1,999LB, 879CF, Active, billable | GENERATES <27 GAL/YEAR	SSW	0.24 / 1,285.93	-14	1571
321	CUPA SANMATEO	R A METAL PRODUCTS INC	146 MAPLE SOUTH SAN FRANCISCO CA 94080 ***Facility ID:*** FA0022134 ***Billing Status | Program Element:*** Active, billable | STORES HAZ MAT <219GAL,1,999LB, 879CF	SSW	0.24 / 1,285.93	-14	1571
321	HHSS	ENDURANCE METAL PRODUCTS CO	146 SO. MAPLE AVENUE SOUTH SAN FRANCISCO CA 94080	SSW	0.24 / 1,285.93	-14	1571
321	HIST TANK	ENDURANCE METAL PRODUCTS CO.	146 SO. MAPLE AVENUE SOUTH SAN FRANCISCO CA	SSW	0.24 / 1,285.93	-14	1572
322	HHSS	SEWAGE PUMP STATION NO 9	SAN MATEO AV. AIRPORT BLVD. SOUTH SAN FRANCISCO CA 94080	ESE	0.24 / 1,286.07	-15	1572

Map Key	DB	Company/Site Name	Address	Direction	Distance (mi/ft)	Elev Diff (ft)	Page Number
323	CLEANUP SITES	BINKS MANUFACTURING CO	1459 SAN MATEO SOUTH SAN FRANCISCO CA 94080 ***Global ID:*** T0608148945	SE	0.25 / 1,306.40	-18	1572
323	CUPA SANMATEO	BINKS MANUFACTURING CO	1459 SAN MATEO SOUTH SAN FRANCISCO CA 94080 ***Facility ID:*** FA0017850 ***Billing Status | Program Element:*** Inactive, non-billable | GENERATES & RECYCLES WASTE OIL/SOLVENT, Inactive, non-billable | STORES HAZ MAT <1,199GAL,9,999LB,4,799CF	SE	0.25 / 1,306.40	-18	1575
324	DELISTED COUNTY	BINKS MANUFACTURING CO	1459 SAN MATEO AVE SOUTH SAN FRANCISCO CA	SE	0.25 / 1,310.59	-18	1575
324	LOP SANMATEO	BINKS MANUFACTURING CO	1459 SAN MATEO AVE SOUTH SAN FRANCISCO CA ***Case No:*** 559009 ***Status:*** 9- Case Closed	SE	0.25 / 1,310.59	-18	1575
325	HHSS	LAMBERTVILLE COLUSA CO	321 MILLER AVENUE SOUTH SAN FRANCISCO CA 94080	NE	0.25 / 1,315.09	17	1576
325	HIST TANK	LAMBERTVILLE, COLUSA CO.	321 MILLER AVENUE SOUTH SAN FRANCISCO CA	NE	0.25 / 1,315.09	17	1576
326	LUST	CALTRANS MAINTENANCE STATION	296 AIRPORT BOULEVARD SOUTH SAN FRANCISCO CA 94080 ***Global ID | Status:*** T0608102301 | Completed - Case Closed	ENE	0.25 / 1,316.01	-10	1576
326	CUPA SANMATEO	CALTRANS MAINTENANCE STA-SSF	296 AIRPORT SOUTH SAN FRANCISCO CA 94080 ***Facility ID:*** FA0026734 ***Billing Status | Program Element:*** Inactive, non-billable | GENERATES & RECYCLES WASTE OIL/SOLVENT, Inactive, non-billable | STORES HAZ MAT <219GAL,1,999LB, 879CF	ENE	0.25 / 1,316.01	-10	1593
326	HIST TANK	S SAN FRANCISCO	296 AIRPORT BLVD SO SAN FRANCISCO CA	ENE	0.25 / 1,316.01	-10	1594
327	LUST	SOUTH CITY FORD	315 AIRPORT SOUTH SAN FRANCISCO CA 94080 ***Global ID | Status:*** T0608100505 | Completed - Case Closed	ENE	0.25 / 1,326.26	-10	1594
328	LOP SANMATEO	COULTERS CARPETS	150 STARLITE ST SOUTH SAN FRANCISCO CA ***Case No:*** 550099 ***Status:*** 9- Case Closed	SW	0.25 / 1,326.79	-14	1597
328	LUST	COULTERS CARPETS	150 STARLITE SOUTH SAN FRANCISCO CA 94080 ***Global ID | Status:*** T0608100173 | Completed - Case Closed	SW	0.25 / 1,326.79	-14	1598

Map Key	DB	Company/Site Name	Address	Direction	Distance (mi/ft)	Elev Diff (ft)	Page Number
329	LOP SANMATEO	BARBER-GREENE CO.	320 VICTORY ST SOUTH SAN FRANCISCO CA ***Case No:*** 550169 ***Status:*** 9- Case Closed	S	0.26 / 1,347.40	-17	1601
330	LOP SANMATEO	CHEVRON AST FACILITY (FORMER)	103 S LINDEN AVE SOUTH SAN FRANCISCO CA ***Case No:*** 559201 ***Status:*** 9- Case Closed	S	0.27 / 1,407.08	-17	1601
331	RCRA TSD	BAY TIRES AUTO	418 VICTORY AVE SOUTH SAN FRANCISCO CA 94080 ***EPA Handler ID:*** CAL000444059	SSW	0.27 / 1,417.73	-14	1601
332	LOP SANMATEO	VALLEY SHEET METAL	161 STARLITE ST SOUTH SAN FRANCISCO CA ***Case No:*** 550035 ***Status:*** 9- Case Closed	SW	0.27 / 1,426.06	-13	1602
332	LUST	VALLEY SHEET METAL	161 STARLITE SOUTH SAN FRANCISCO CA 94080 ***Global ID | Status:*** T0608100602 | Completed - Case Closed	SW	0.27 / 1,426.06	-13	1603
333	CLEANUP SITES	CHEVRON AST FACILITY (FORMER)	103 SOUTH LINDEN STREET SOUTH SAN FRANCISCO CA 94080 ***Global ID:*** T10000000968	S	0.28 / 1,453.42	-16	1606
334	PFAS IND	PYRAMID PRINTING & GRAPHICS	SOUTH SAN FRANCISCO CA	NE	0.28 / 1,457.60	5	1614
335	LOP SANMATEO	SOUTH CITY FORD	315 AIRPORT BLVD SAN MATEO CA ***Case No:*** 550081 ***Status:*** 9- Case Closed	ENE	0.28 / 1,469.51	-5	1614
335	CLEANUP SITES	SOUTH CITY FORD (FORMER)	315 AIRPORT BLVD. SOUTH SAN FRANCISCO CA 94080 ***Global ID:*** T10000007143	ENE	0.28 / 1,469.51	-5	1615
336	VCP	AIRPORT BOULEVARD PROPERTIES	309/315/401/411/421 AIRPORT BLVD, 401-407 CYPRESS AVE, 216 MILLER AVE SOUTH SAN FRANCISCO CA 94080 ***Estor/EPA ID | Cleanup Status:*** 60002307 | ACTIVE AS OF 1/14/2020	NE	0.28 / 1,485.49	1	1619
336	ENVIROSTOR	AIRPORT BOULEVARD PROPERTIES	309/315/401/411/421 AIRPORT BLVD, 401-407 CYPRESS AVE, 216 MILLER AVE SOUTH SAN FRANCISCO CA 94080 ***Estor/EPA ID | Cleanup Status:*** 60002307 | ACTIVE AS OF 1/14/2020	NE	0.28 / 1,485.49	1	1625
337	DELISTED CLEANUP	PARKING LOT	220 MILLER AVENUE SOUTH SAN FRANCISCO CA 94080	NE	0.28 / 1,489.58	2	1632

Map Key	DB	Company/Site Name	Address	Direction	Distance (mi/ft)	Elev Diff (ft)	Page Number
338	PFAS IND	SUPER COLOR DIGITAL LLC	SOUTH SAN FRANCISCO CA	SSW	0.28 / 1,494.06	-14	1632
339	DELISTED HAZ	TERMINAL BRASS & ALUMINUM FOUN	434 VICTORY AVE SOUTH SAN FRANCISCO CA 94080	SW	0.29 / 1,531.39	-13	1633
340	LOP SANMATEO	OLYMPIC AUTO SERVICE	401 LINDEN AVE SOUTH SAN FRANCISCO CA ***Case No:*** 550091 ***Status:*** 9- Case Closed	NE	0.29 / 1,538.52	12	1633
340	LUST	OLYMPIC AUTO SERVICE	401 LINDEN SOUTH SAN FRANCISCO CA 94080 ***Global ID | Status:*** T0608100369 | Completed - Case Closed	NE	0.29 / 1,538.52	12	1633
341	DELISTED HAZ	AUTOTECH INC	442 VICTORY AVE SOUTH SAN FRANCISCO CA 94080	SW	0.30 / 1,568.25	-12	1661
342	LUST	U-SAVE PLUMBING HARDWARE	108 SOUTH LINDEN AVENUE SOUTH SAN FRANCISCO CA 94080 ***Global ID | Status:*** T0608194029 | Completed - Case Closed	S	0.30 / 1,587.52	-14	1661
343	RCRA TSD	ETOMBIO INC DBA ETON BIOSCIENCE INC	130 PRODUCE AVE STE G SOUTH SAN FRANCISCO CA 94080 ***EPA Handler ID:*** CAL000428142	ESE	0.30 / 1,602.56	-13	1664
344	LOP SANMATEO	U-SAVE PLUMBING HARDWARE	108 S LINDEN AVE SOUTH SAN FRANCISCO CA ***Case No:*** 550168 ***Status:*** 9- Case Closed	S	0.31 / 1,614.72	-16	1666
345	LOP SANMATEO	FOUR STAR AUTOMOTIVE, INC.	113 S LINDEN AVE SOUTH SAN FRANCISCO CA ***Case No:*** 550049 ***Status:*** 9- Case Closed	S	0.31 / 1,660.89	-16	1666
346	LUST	FOUR STAR AUTOMOTIVE, INC.	113 SOUTH LINDEN AVENUE SOUTH SAN FRANCISCO CA 94080 ***Global ID | Status:*** T0608100226 | Completed - Case Closed	S	0.32 / 1,678.70	-16	1666
347	DELISTED HAZ	KARTWERKS INC	1352 LOWRIE AVE SOUTH SAN FRANCISCO CA 94080	SSE	0.32 / 1,688.72	-18	1669
348	LUST	CHEVRON 9-0645	401 AIRPORT SOUTH SAN FRANCISCO CA 94080 ***Global ID | Status:*** T0608100137 | Completed - Case Closed	ENE	0.32 / 1,690.61	-3	1669

Map Key	DB	Company/Site Name	Address	Direction	Distance (mi/ft)	Elev Diff (ft)	Page Number
349	CLEANUP SITES	ALAN BAKER PROPERTY	180 SYLVESTER ROAD SOUTH SAN FRANCISCO CA 94080 ***Global ID:*** SL0608174279	E	0.32 / 1,701.81	-12	1675
349	LOP SANMATEO	ALAN BAKER PROPERTY	180 SYLVESTER RD SOUTH SAN FRANCISCO CA ***Case No:*** 559192 ***Status:*** 5C- Pollution Characterization	E	0.32 / 1,701.81	-12	1694
350	LOP SANMATEO	ALLAN BAKER COMPANY	160 SYLVESTER RD SOUTH SAN FRANCISCO CA ***Case No:*** 550059 ***Status:*** 9- Case Closed	E	0.33 / 1,720.13	-15	1695
350	LUST	ALLAN BAKER COMPANY	160 SYLVESTER ROAD SOUTH SAN FRANCISCO CA 94080 ***Global ID | Status:*** T0608100012 | Completed - Case Closed	E	0.33 / 1,720.13	-15	1695
351	DELISTED HAZ	VICTORY AUTO BODY REPAIR & PAINT LLC	215 S MAPLE AVE SOUTH SAN FRANCISCO CA 94080	SSW	0.33 / 1,741.00	-13	1699
351	DELISTED HAZ	JOSIAS AUTO MOBILE SERVICE	215 S MAPLE AVE B SOUTH SAN FRANCISCO CA 94080	SSW	0.33 / 1,741.00	-13	1699
352	INSP COMP ENF	JON K TAKATA DBA RESTORATION MANAGEMENT COMPANY - S SAN FRANCISCO - HQ EPA ID	CAL000439229 173 SOUTH SPRUCE AVENUE SOUTH SAN FRANCISCO CA 94080	SW	0.33 / 1,755.88	-11	1699
353	LOP SANMATEO	BUDGET RENT-A-CAR	177 S AIRPORT BLVD SAN MATEO CA ***Case No:*** 550006 ***Status:*** 9- Case Closed	ESE	0.33 / 1,760.17	-12	1700
353	LUST	BUDGET RENT-A-CAR	177 SOUTH AIRPORT BOULEVARD SOUTH SAN FRANCISCO CA 94080 ***Global ID | Status:*** T0608100087 | Completed - Case Closed	ESE	0.33 / 1,760.17	-12	1700
354	LOP SANMATEO	EARLY AMERICAN PAINT	476 VICTORY AVE SOUTH SAN FRANCISCO CA ***Case No:*** 550060 ***Status:*** 9- Case Closed	SW	0.34 / 1,773.59	-12	1704
354	LUST	EARLY AMERICAN PAINT	476 VICTORY SOUTH SAN FRANCISCO CA 94080 ***Global ID | Status:*** T0608100193 | Completed - Case Closed	SW	0.34 / 1,773.59	-12	1704
354	RCRA TSD	ROYALTY AUTO COLLISION CENTER INC	476-A VICTORY AVE SOUTH SAN FRANCISCO CA 94080-0000 ***EPA Handler ID:*** CAL000172094	SW	0.34 / 1,773.59	-12	1707

Map Key	DB	Company/Site Name	Address	Direction	Distance (mi/ft)	Elev Diff (ft)	Page Number
355	LOP SANMATEO	FOUR STAR AUTOMOTIVE II	1405 SAN MATEO AVE SOUTH SAN FRANCISCO CA ***Case No:*** 550131 ***Status:*** 9- Case Closed	SSE	0.34 / 1,779.26	-18	1708
355	LUST	FOUR STAR AUTOMOTIVE II	1405 SAN MATEO SOUTH SAN FRANCISCO CA 94080 ***Global ID | Status:*** T0608100794 | Completed - Case Closed	SSE	0.34 / 1,779.26	-18	1708
356	LOP SANMATEO	SHELL OIL	140 PRODUCE AVE SOUTH SAN FRANCISCO CA ***Case No:*** 550017 ***Status:*** 9- Case Closed	SE	0.34 / 1,809.34	-17	1711
356	LUST	SHELL OIL	140 PRODUCE SOUTH SAN FRANCISCO CA 94080 ***Global ID | Status:*** T0608100465 | Completed - Case Closed	SE	0.34 / 1,809.34	-17	1711
356	RCRA TSD	GAS & WASH PARTNERS DBA PRODUCE SHELL	140 PRODUCE AVE SOUTH SAN FRANCISCO CA 94080-6510 ***EPA Handler ID:*** CAL000362683	SE	0.34 / 1,809.34	-17	1719
357	DELISTED CLEANUP	UNION PACIFIC PROPERTY	500 DUBUQUE AVENUE SOUTH SAN FRANCISCO CA 94080	ENE	0.35 / 1,840.65	19	1720
358	LOP SANMATEO	KB SOUTH SAN FRANCISCO	175 SYLVESTER RD SOUTH SAN FRANCISCO CA ***Case No:*** 550193 ***Status:*** 9- Case Closed	E	0.35 / 1,861.95	-15	1721
358	LUST	KB SOUTH SAN FRANCISCO	175 SYLVESTER SOUTH SAN FRANCISCO CA 94080 ***Global ID | Status:*** T0608128052 | Completed - Case Closed	E	0.35 / 1,861.95	-15	1721
359	RCRA TSD	QUDRAT, ALMAS	505 WALNUT AVENUE S SAN FRAN CA 94080 ***EPA Handler ID:*** CAC003017488	N	0.36 / 1,883.09	82	1731
360	LUST	PRESSURE GROUT COMPANY	119 SOUTH LINDEN AVENUE SOUTH SAN FRANCISCO CA 94080 ***Global ID | Status:*** T0608105263 | Completed - Case Closed	S	0.36 / 1,896.58	-14	1732
360	LOP SANMATEO	PRESSURE GROUT COMPANY	119 S LINDEN AVE SOUTH SAN FRANCISCO CA ***Case No:*** 559005 ***Status:*** 9- Case Closed	S	0.36 / 1,896.58	-14	1736
361	CLEANUP SITES	PRICE COMPANY	479 AIRPORT BLVD SOUTH SAN FRANCISCO CA ***Global ID:*** SLT2O319210	ENE	0.36 / 1,898.65	-5	1736
362	CLEANUP SITES	Caltrain Corridor - Caltrain North and South CTX Project (Caltrain Corridor	between San Francisco and San Jose) Caltrain Corridor between San Francisco and San Jose San Carlos CA 94070	ENE	0.36 / 1,903.79	-10	1738

Map Key	DB	Company/Site Name	Address	Direction	Distance (mi/ft)	Elev Diff (ft)	Page Number
			Global ID: T10000003151				
363	LOP SANMATEO	SAM TRANS (VACANT)	196 PRODUCE AVE SOUTH SAN FRANCISCO CA ***Case No:*** 550024 ***Status:*** 9- Case Closed	SE	0.37 / 1,937.22	-18	1751
363	LUST	SAM TRANS (VACANT)	196 PRODUCE SOUTH SAN FRANCISCO CA 94080 ***Global ID | Status:*** T0608100436 | Completed - Case Closed	SE	0.37 / 1,937.22	-18	1751
364	DELISTED HAZ	UNIVERSAL FIRE EQUIPMENT CO	233 S MAPLE AVE 3 S SAN FRANCISCO CA 94080	SSW	0.37 / 1,938.84	-15	1755
364	DELISTED HAZ	K VIP AUTO BODY	233 S MAPLE AVE UNIT 12 SOUTH SAN FRANCISCO CA 94080	SSW	0.37 / 1,938.84	-15	1755
364	DELISTED HAZ	SPEC-1 AUTOBODY	233 S MAPLE AVE UNIT P SOUTH SAN FRANCISCO CA 94080	SSW	0.37 / 1,938.84	-15	1755
364	RCRA TSD	DF AUTO COLLISION	233 S MAPLE AVE STE P SOUTH SAN FRANCISCO CA 94080 ***EPA Handler ID:*** CAL000444018	SSW	0.37 / 1,938.84	-15	1755
365	LOP SANMATEO	PEKING HANDICRAFT	1388 SAN MATEO AVE SOUTH SAN FRANCISCO CA ***Case No:*** 550141 ***Status:*** 9- Case Closed	SSE	0.37 / 1,950.59	-18	1757
365	LUST	PEKING HANDICRAFT	1388 SAN MATEO SOUTH SAN FRANCISCO CA 94080 ***Global ID | Status:*** T0608100837 | Completed - Case Closed	SSE	0.37 / 1,950.59	-18	1757
366	LOP SANMATEO	PONY EXPRESS	108 SYLVESTER RD SOUTH SAN FRANCISCO CA ***Case No:*** 550047 ***Status:*** 9- Case Closed	E	0.37 / 1,954.50	-10	1760
366	LUST	PONY EXPRESS	108 SYLVESTER SOUTH SAN FRANCISCO CA 94080 ***Global ID | Status:*** T0608100402 | Completed - Case Closed	E	0.37 / 1,954.50	-10	1760
367	DELISTED HAZ	SPRUCE ELEMENTARY SCHOOL	501 SPRUCE AVE SOUTH SAN FRANCISCO CA 94080	NNW	0.37 / 1,968.44	109	1764
368	DELISTED HAZ	ZAKS AUTO BODY & PAINT	130 S LINDEN AVE B & C SOUTH SAN FRANCISCO CA 94080	S	0.37 / 1,975.49	-14	1764
368	DELISTED HAZ	PUGA AUTO REPAIR	130 S LINDEN AVE D SOUTH SAN FRANCISCO CA	S	0.37 / 1,975.49	-14	1764

Map Key	DB	Company/Site Name	Address	Direction	Distance (mi/ft)	Elev Diff (ft)	Page Number
			94080				
368	RCRA TSD	UNLIMITED TOOL REPAIR & FAB INC	130 S LINDEN AVE STE H SOUTH SAN FRANCISCO CA 94080 ***EPA Handler ID:*** CAL000337402	S	0.37 / 1,975.49	-14	1765
368	RCRA TSD	CLASSIC SHUTTLE SERVICES INC	130 S LINDEN AVE STE F SOUTH SAN FRANCISCO CA 94080-6401 ***EPA Handler ID:*** CAL000374088	S	0.37 / 1,975.49	-14	1766
369	PFAS IND	FB GRAPHICS	SOUTH SAN FRANCISCO CA	SSW	0.38 / 2,008.20	-12	1767
369	PFAS IND	CHARLES GRAPHICS	SOUTH SAN FRANCISCO CA	SSW	0.38 / 2,008.20	-12	1768
370	PFAS IND	SAN BRUNO INVESTMENT	SOUTH SAN FRANCISCO CA	S	0.38 / 2,027.80	-15	1769
371	CLEANUP SITES	PARKING CORPORATION OF AMERICA	120 TERMINAL SOUTH SAN FRANCISCO CA 94080 ***Global ID:*** SL0608187305	SE	0.38 / 2,027.92	-20	1770
371	LOP SANMATEO	PARKING CORPORATION OF AMERICA	120 TERMINAL CT SOUTH SAN FRANCISCO CA ***Case No:*** 559187 ***Status:*** 9- Case Closed	SE	0.38 / 2,027.92	-20	1784
372	RESPONSE	REICHOLD CHEMICALS, INC	120 SOUTH LINDEN S SAN FRANCISCO CA 94080 ***Estor/EPA ID | Cleanup Status:*** 41280096 | CERTIFIED AS OF 8/1/1986	S	0.38 / 2,029.19	-13	1785
372	ENVIROSTOR	REICHOLD CHEMICALS, INC	120 SOUTH LINDEN S SAN FRANCISCO CA 94080 ***Estor/EPA ID | Cleanup Status:*** 41280096 | CERTIFIED AS OF 8/1/1986	S	0.38 / 2,029.19	-13	1786
372	CALSITES	REICHOLD CHEMICALS, INC	120 SOUTH LINDEN S SAN FRANCISCO CA 94080	S	0.38 / 2,029.19	-13	1787
373	DELISTED CLEANUP	PGE EAST GRAND SUBSTATION	122 EAST GRAND AVE SOUTH SAN FRANCISCO CA 94080	E	0.39 / 2,036.43	-9	1788
374	DELISTED HAZ	ROLLING MOTORS AUTO COLLISION	233 RYAN WY SOUTH SAN FRANCISCO CA 94080	SSW	0.39 / 2,038.56	-12	1788

Map Key	DB	Company/Site Name	Address	Direction	Distance (mi/ft)	Elev Diff (ft)	Page Number
375	LOP SANMATEO	PRESSURE GROUT COMPANY	125 S LINDEN AVE SOUTH SAN FRANCISCO CA ***Case No:*** 550066 ***Status:*** 9- Case Closed	S	0.39 / 2,072.74	-15	1788
375	LUST	PRESSURE GROUT COMPANY	125 SOUTH LINDEN AVENUE SOUTH SAN FRANCISCO CA 94080 ***Global ID | Status:*** T0608100406 | Completed - Case Closed	S	0.39 / 2,072.74	-15	1788
376	LOP SANMATEO	THE PROPERTY	405 VICTORY AVE SOUTH SAN FRANCISCO CA ***Case No:*** 550041 ***Status:*** 9- Case Closed	SSW	0.40 / 2,099.72	-15	1792
376	LUST	THE PROPERTY	405 VICTORY SOUTH SAN FRANCISCO CA 94080 ***Global ID | Status:*** T0608100517 | Completed - Case Closed	SSW	0.40 / 2,099.72	-15	1793
376	RCRA TSD	SUPER COLOR DIGITAL LLC	405 VICTORY AVE SUITE L SOUTH SAN FRANCISCO CA 94080 ***EPA Handler ID:*** CAR000277285	SSW	0.40 / 2,099.72	-15	1797
377	RCRA TSD	PRIMEFLIGHT AVIATION SERVICES	129 S LINDEN AVE SOUTH SAN FRANCISCO CA 94128 ***EPA Handler ID:*** CAL000446494	S	0.41 / 2,147.32	-15	1798
377	RCRA TSD	MASTERTEC INC DBA AP ENTERPRISE	129 S LINDEN AVE SOUTH SAN FRANCISCO CA 94080 ***EPA Handler ID:*** CAL000354310	S	0.41 / 2,147.32	-15	1799
377	HAZ TSD	SSF AUTOMOTIVE CENTER	129 S LINDEN AVE SOUTH SAN FRANCISCO CA 940800000	S	0.41 / 2,147.32	-15	1800
378	RCRA TSD	GRACE BODY SHOP	1379 SAN MATEO AVE SOUTH SAN FRANCISCO CA 94080-6511 ***EPA Handler ID:*** CAL000311796	SSE	0.41 / 2,148.42	-17	1801
379	LOP SANMATEO	SHELL SERVICE STATION	248 S AIRPORT BLVD SAN MATEO CA ***Case No:*** 550186 ***Status:*** 9- Case Closed	ESE	0.41 / 2,161.54	-18	1802
379	LUST	SHELL SERVICE STATION	248 SOUTH AIRPORT BOULEVARD SOUTH SAN FRANCISCO CA 94080 ***Global ID | Status:*** T0608153743 | Completed - Case Closed	ESE	0.41 / 2,161.54	-18	1802
380	LOP SANMATEO	COYNE CYLINDER CO	224 RYAN WY SOUTH SAN FRANCISCO CA ***Case No:*** 550056 ***Status:*** 9- Case Closed	SW	0.41 / 2,165.81	-12	1814

Map Key	DB	Company/Site Name	Address	Direction	Distance (mi/ft)	Elev Diff (ft)	Page Number
380	CLEANUP SITES	COYNE CYLINDER COMPANY	224 RYAN WY SOUTH SAN FRANCISCO CA 94083 ***Global ID:*** T0608191592	SW	0.41 / 2,165.81	-12	1815
380	LUST	COYNE CYLINDER CO	224 RYAN SOUTH SAN FRANCISCO CA 94080 ***Global ID | Status:*** T0608100171 | Completed - Case Closed	SW	0.41 / 2,165.81	-12	1818
381	LOP SANMATEO	OLYMPIAN PRODUCE MKT CARD LOCK	131 TERMINAL CT SOUTH SAN FRANCISCO CA ***Case No:*** 550158 ***Status:*** 9- Case Closed	SE	0.41 / 2,166.08	-18	1832
381	LUST	OLYMPIAN PRODUCE MKT CARD LOCK	131 TERMINAL SOUTH SAN FRANCISCO CA 94080 ***Global ID | Status:*** T0608126439 | Completed - Case Closed	SE	0.41 / 2,166.08	-18	1833
382	INSP COMP ENF	NORTH STATE ENVIRONMENTAL INC	220 S SPRUCE AVE STE 200 SOUTH SAN FRANCISCO CA 94080	SW	0.41 / 2,166.90	-9	1853
383	LUST	BLANDINI TRUST	545 AIRPORT SOUTH SAN FRANCISCO CA 94080 ***Global ID | Status:*** T0608194008 | Completed - Case Closed	NE	0.41 / 2,173.62	-7	1854
384	PFAS IND	NORTH STATE ENVIRONMENTAL INC	SOUTH SAN FRANCISCO CA	SW	0.41 / 2,175.48	-10	1857
385	LOP SANMATEO	KEN FUNK PROPERTY	264 S AIRPORT BLVD SAN MATEO CA ***Case No:*** 550042 ***Status:*** 9- Case Closed	ESE	0.42 / 2,229.73	-18	1858
385	LUST	KEN FUNK PROPERTY	264 SOUTH AIRPORT BOULEVARD SOUTH SAN FRANCISCO CA 94080 ***Global ID | Status:*** T0608100188 | Completed - Case Closed	ESE	0.42 / 2,229.73	-18	1858
386	VCP	UNION PACIFIC PROPERTY	DUBUQUE AVENUE SOUTH SAN FRANCISCO CA 94080 ***Estor/EPA ID | Cleanup Status:*** 60002804 | ACTIVE AS OF 2/25/2019	ENE	0.43 / 2,275.50	-10	1861
386	ENVIROSTOR	UNION PACIFIC PROPERTY	DUBUQUE AVENUE SOUTH SAN FRANCISCO CA 94080 ***Estor/EPA ID | Cleanup Status:*** 60002804 | ACTIVE AS OF 2/25/2019	ENE	0.43 / 2,275.50	-10	1868
387	LUST	OLYMPIAN	186 EAST GRAND AVENUE SOUTH SAN FRANCISCO CA 94080 ***Global ID | Status:*** T0608100363 | Completed - Case Closed	E	0.43 / 2,276.95	-10	1876
388	PFAS E	GLOBAL BLOOD THERAPEUTICS, INC.	SOUTH SAN FRANCISCO CA	W	0.44 / 2,328.34	-4	1879

Map Key	DB	Company/Site Name	Address	Direction	Distance (mi/ft)	Elev Diff (ft)	Page Number
388	PFAS IND	ALL PRO FACILITY SUPPLIES	SOUTH SAN FRANCISCO CA	W	0.44 / 2,328.34	-4	1879
388	PFAS IND	CM INVESTMENTS LLC	SOUTH SAN FRANCISCO CA	W	0.44 / 2,328.34	-4	1880
388	PFAS IND	READYSPACES	SOUTH SAN FRANCISCO CA	W	0.44 / 2,328.34	-4	1881
388	PFAS IND	JUNK KING	SOUTH SAN FRANCISCO CA	W	0.44 / 2,328.34	-4	1881
388	PFAS IND	GOLDEN GATE DISPOSAL	SOUTH SAN FRANCISCO CA	W	0.44 / 2,328.34	-4	1882
388	PFAS IND	ATEF ABBAS	SOUTH SAN FRANCISCO CA	W	0.44 / 2,328.34	-4	1883
388	PFAS E	UNITY BIOTECHNOLOGY INC	SOUTH SAN FRANCISCO CA	W	0.44 / 2,328.34	-4	1884
389	LUST	CTC FOOD INTERNATIONAL	131 WEST HARRIS AVENUE SOUTH SAN FRANCISCO CA 94080 ***Global ID | Status:*** T0608101023 | Completed - Case Closed	ESE	0.44 / 2,342.67	-14	1884
390	LOP SANMATEO	CTC FOOD INTERNATIONAL	131 W HARRIS AVE SOUTH SAN FRANCISCO CA ***Case No:*** 550155 ***Status:*** 9- Case Closed	E	0.45 / 2,388.71	-14	1887
391	ENVIROSTOR	616 LINDEN AVENUE	616 LINDEN AVENUE SOUTH SAN FRANCISCO CA 94080 ***Estor/EPA ID | Cleanup Status:*** 60003247 | INACTIVE - ACTION REQUIRED AS OF 10/20/2022	NE	0.46 / 2,425.95	22	1887
391	VCP	616 LINDEN AVENUE	616 LINDEN AVENUE SOUTH SAN FRANCISCO CA 94080 ***Estor/EPA ID | Cleanup Status:*** 60003247 | INACTIVE - ACTION REQUIRED AS OF 10/20/2022	NE	0.46 / 2,425.95	22	1888
392	LOP SANMATEO	GUY F. ATKINSON CO.	10 W ORANGE AVE SOUTH SAN FRANCISCO CA ***Case No:*** 550120 ***Status:*** 9- Case Closed	WNW	0.46 / 2,427.19	-2	1889
393	LOP SANMATEO	VOLONTE AUTOMOTIVE	616 LINDEN AVE SOUTH SAN FRANCISCO CA	NE	0.46 / 2,432.12	25	1889

Map Key	DB	Company/Site Name	Address	Direction	Distance (mi/ft)	Elev Diff (ft)	Page Number
			Case No: 550097 ***Status:*** 9- Case Closed				
393	LUST	VOLONTE AUTOMOTIVE	616 LINDEN SOUTH SAN FRANCISCO CA 94080 ***Global ID | Status:*** T0608100720 | Completed - Case Closed	NE	0.46 / 2,432.12	25	1889
393	FED BROWNFIELDS	South San Francisco - 616 Linden	616 Linden Avenue SOUTH SAN FRANCISCO CA 94080 ***Property ID:*** 250150	NE	0.46 / 2,432.12	25	1893
394	RCRA TSD	NELLA OIL #219 TEXACO	176 GATEWAY BOULEVARD SOUTH SAN FRANCISCO CA 94080 ***EPA Handler ID:*** CAL000261545	E	0.46 / 2,443.29	-15	1899
394	LOP SANMATEO	OLYMPIAN GATEWAY	176 GATEWAY BLVD SOUTH SAN FRANCISCO CA ***Case No:*** 550174 ***Status:*** 9- Case Closed	E	0.46 / 2,443.29	-15	1900
394	LUST	OLYMPIAN GATEWAY	176 GATEWAY SOUTH SAN FRANCISCO CA 94080 ***Global ID | Status:*** T0608149730 | Completed - Case Closed	E	0.46 / 2,443.29	-15	1900
394	RCRA TSD	TESORO 58370	176 GATEWAY BLVD SOUTH SAN FRANCISCO CA 94080 ***EPA Handler ID:*** CAL000445493	E	0.46 / 2,443.29	-15	1905
395	LUST	GUY F. ATKINSON CO.	10 WEST ORANGE AVENUE SOUTH SAN FRANCISCO CA 94080 ***Global ID | Status:*** T0608100701 | Completed - Case Closed	WNW	0.46 / 2,452.08	-2	1906
396	DELISTED HAZ	TAYLOR FREEZERS OF CALIFORNIA	221 HARRIS CT SOUTH SAN FRANCISCO CA 94080	E	0.47 / 2,467.49	-17	1910
397	DELISTED HAZ	BRODHEAD STEEL PRODUCTS CO	143 S LINDEN AVE S SAN FRANCISCO CA 94083	S	0.47 / 2,474.91	-14	1910
398	LOP SANMATEO	GRANITE ROCK CO	1321 LOWRIE AVE SOUTH SAN FRANCISCO CA ***Case No:*** 550040 ***Status:*** 9- Case Closed	SSE	0.47 / 2,477.88	-16	1910
398	LUST	GRANITE ROCK CO	1321 LOWRIE SOUTH SAN FRANCISCO CA 94080 ***Global ID | Status:*** T0608100240 | Completed - Case Closed	SSE	0.47 / 2,477.88	-16	1910
399	PFAS IND	DPI ACQUISITION INC DBA DOLPHIN PRESS	SOUTH SAN FRANCISCO CA	SSW	0.47 / 2,491.31	-13	1918

Map Key	DB	Company/Site Name	Address	Direction	Distance (mi/ft)	Elev Diff (ft)	Page Number
400	ENVIROSTOR	PROJECT 101 ASSOCIATES	608 DUBUQUE AVENUE SOUTH SAN FRANCISCO CA 94080 ***Estor/EPA ID	Cleanup Status:*** 60003447 | REFER: LOCAL AGENCY AS OF 5/25/2023	ENE	0.47 / 2,497.98	-8	1918
400	VCP	PROJECT 101 ASSOCIATES	608 DUBUQUE AVENUE SOUTH SAN FRANCISCO CA 94080 ***Estor/EPA ID	Cleanup Status:*** 60003447 | REFER: LOCAL AGENCY AS OF 5/25/2023	ENE	0.47 / 2,497.98	-8	1919
401	LOP SANMATEO	ZELLERBACH PAPER CO	245 S SPRUCE AVE SOUTH SAN FRANCISCO CA ***Case No:*** 550026 ***Status:*** 9- Case Closed	SSW	0.47 / 2,498.96	-9	1920
401	LUST	ZELLERBACH PAPER CO	245 SOUTH SPRUCE AVENUE SOUTH SAN FRANCISCO CA 94080 ***Global ID	Status:*** T0608100631 | Completed - Case Closed	SSW	0.47 / 2,498.96	-9	1920
402	CERCLIS	CAL-WEST ELECTRICS	1341 SAN MATEO AVE SOUTH SAN FRANCISCO CA 94080 ***Site EPA ID:*** CAD982358673	SSE	0.48 / 2,532.64	-15	1924
402	CERCLIS NFRAP	CAL-WEST ELECTRICS	1341 SAN MATEO AVE SOUTH SAN FRANCISCO CA 94080 ***Site EPA ID:*** CAD982358673	SSE	0.48 / 2,532.64	-15	1925
402	ENVIROSTOR	CAL WEST ELECTRIC, INC	1341 SAN MATEO AVENUE S SAN FRANCISCO CA 94080 ***Estor/EPA ID	Cleanup Status:*** 41360099 | REFER: OTHER AGENCY AS OF 7/27/1994	SSE	0.48 / 2,532.64	-15	1926
402	SEMS ARCHIVE	CAL-WEST ELECTRICS	1341 SAN MATEO AVE SOUTH SAN FRANCISCO CA 94080 ***EPA ID:*** CAD982358673	SSE	0.48 / 2,532.64	-15	1927
402	CALSITES	CAL WEST ELECTRIC, INC	1341 SAN MATEO AVENUE S SAN FRANCISCO CA 94080	SSE	0.48 / 2,532.64	-15	1928
403	LOP SANMATEO	SPRUCE CAR WASH	246 S SPRUCE AVE SOUTH SAN FRANCISCO CA ***Case No:*** 550034 ***Status:*** 9- Case Closed	SW	0.48 / 2,546.56	-8	1928
403	LUST	SPRUCE CAR WASH	246 SOUTH SPRUCE AVENUE SOUTH SAN FRANCISCO CA 94080 ***Global ID	Status:*** T0608100512 | Completed - Case Closed	SW	0.48 / 2,546.56	-8	1928
403	DELISTED HAZ	PENGUINS CAR WASH & GAS	246 S SPRUCE AVE SOUTH SAN FRANCISCO CA 94080	SW	0.48 / 2,546.56	-8	1963
404	HAZ TSD	VOMELA SPECIALTY COMPANY INC	1342 SAN MATEO AVE SOUTH SAN FRANCISCO CA	SSE	0.48 / 2,553.17	-16	1963

Map Key	DB	Company/Site Name	Address	Direction	Distance (mi/ft)	Elev Diff (ft)	Page Number
			940800000				
405	FED BROWNFIELDS	South San Francisco - 700 Linden	700 Linden Avenue SOUTH SAN FRANCISCO CA 94080 ***Property ID:*** 250591	NE	0.49 / 2,564.74	27	1963
406	LOP SANMATEO	CHEVRON 9-7875	300 S AIRPORT BLVD SAN MATEO CA ***Case No:*** 550134 ***Status:*** 9- Case Closed	SE	0.49 / 2,565.04	-17	1969
406	LUST	CHEVRON 9-7875	300 SOUTH AIRPORT BOULEVARD SOUTH SAN FRANCISCO CA 94080 ***Global ID | Status:*** T0608100864 | Completed - Case Closed	SE	0.49 / 2,565.04	-17	1969
407	RCRA TSD	CHARLES RIVER LABORATORIES	225 GATEWAY BLVD 2ND FL SOUTH SAN FRANCISCO CA 94080 ***EPA Handler ID:*** CAL000444895	ENE	0.49 / 2,598.01	-7	1974
407	HAZ TSD	SOLAZYME INC	225 GATEWAY BLVD SOUTH SAN FRANCISCO CA 940807019	ENE	0.49 / 2,598.01	-7	1975
408	LOP SANMATEO	COLOR CRAFT	255 S AIRPORT BLVD SAN MATEO CA ***Case No:*** 550045 ***Status:*** 9- Case Closed	ESE	0.50 / 2,639.87	-18	1975
408	LUST	COLOR CRAFT	255 SOUTH AIRPORT BOULEVARD SOUTH SAN FRANCISCO CA 94080 ***Global ID | Status:*** T0608100411 | Completed - Case Closed	ESE	0.50 / 2,639.87	-18	1976
409	ENVIROSTOR	MANTEGANI SITE	735 COMMERCIAL AVENUE SOUTH SAN FRANCISCO CA 94080 ***Estor/EPA ID | Cleanup Status:*** 70000073 | CERTIFIED AS OF 2/20/2007	WNW	0.54 / 2,834.81	4	1979
410	DELISTED ENVS	CALTRANS/SSF MAINTENANCE STATION	166 HARBOR WAY S SAN FRANCISCO CA 94080	E	0.56 / 2,952.70	-16	1983
410	ENVIROSTOR	CALTRANS/SSF MAINTENANCE STATION	166 HARBOR WAY S SAN FRANCISCO CA 94080 ***Estor/EPA ID | Cleanup Status:*** 41280108 | INACTIVE - NEEDS EVALUATION AS OF 9/28/2018	E	0.56 / 2,952.70	-16	1983
411	RCRA CORRACTS	DUPONT/ KANSAI AUTOMOTIVE SERVICE CTR	160 S LINDEN AVE SOUTH SAN FRANCISCO CA 94080 ***EPA Handler ID:*** CAD009206855	S	0.57 / 3,013.89	-9	1985

Map Key	DB	Company/Site Name	Address	Direction	Distance (mi/ft)	Elev Diff (ft)	Page Number
411	RESPONSE	E.I. DUPONT DE NEMOURS	160 SOUTH LINDEN AVENUE S SAN FRANCISCO CA 94080 ***Estor/EPA ID | Cleanup Status:*** 41280049 | CERTIFIED AS OF 1/1/1983	S	0.57 / 3,013.89	-9	1988
411	INSP COMP ENF	WEST COAST AUTOMOTIVE SERVICE CENTER	160 S LINDEN AVE SOUTH SAN FRANCISCO CA 94080	S	0.57 / 3,013.89	-9	1989
411	ENVIROSTOR	E.I. DUPONT DE NEMOURS	160 SOUTH LINDEN AVENUE S SAN FRANCISCO CA 94080 ***Estor/EPA ID | Cleanup Status:*** 41280049 | CERTIFIED AS OF 1/1/1983	S	0.57 / 3,013.89	-9	1990
411	HWP	WEST COAST AUTOMOTIVE SERVICE CENTER	160 S LINDEN AVE SOUTH SAN FRANCISCO CA 940800000 ***Estor/EPA ID | Cleanup Status:*** CAD009206855 |	S	0.57 / 3,013.89	-9	1991
411	ENVIROSTOR	WEST COAST AUTOMOTIVE SERVICE CENTER	160 S LINDEN AVE SOUTH SAN FRANCISCO CA 940800000 ***Estor/EPA ID | Cleanup Status:*** 80001622 | INACTIVE - NEEDS EVALUATION AS OF 3/30/2011	S	0.57 / 3,013.89	-9	1992
411	ENVIROSTOR	WEST COAST AUTOMOTIVE SERVICE CENTER	160 S LINDEN AVE SOUTH SAN FRANCISCO CA 940800000 ***Estor/EPA ID | Cleanup Status:*** CAD009206855 |	S	0.57 / 3,013.89	-9	1992
412	ENVIROSTOR	POETSCH AND PETERSON TANNERS	325 SOUTH MAPLE AVENUE S SAN FRANCISCO CA 94080 ***Estor/EPA ID | Cleanup Status:*** 41310004 | REFER: RWQCB AS OF 6/8/1994	SSW	0.62 / 3,294.26	3	1993
413	RCRA CORRACTS	INTERNATIONAL PAINT CO (CALIF) INC	220 S LINDEN AVE SOUTH SAN FRANCISCO CA 94080 ***EPA Handler ID:*** CAD009114240	S	0.65 / 3,429.84	-11	1994
413	ENVIROSTOR	L & D EQUIPMENT CO INC DBA LAUNDRY & DRY CLEANING EQUIPMENT CO	220 S LINDEN AVE SOUTH SAN FRANCISCO CA 940806411 ***Estor/EPA ID | Cleanup Status:*** 80001592 | REFER: RWQCB AS OF 5/10/2011	S	0.65 / 3,429.84	-11	1997
413	HWP	L & D DEVELOPMENT INC	220 S LINDEN AVE SOUTH SAN FRANCISCO CA 940806411 ***Estor/EPA ID | Cleanup Status:*** CAD009114240 |	S	0.65 / 3,429.84	-11	1999
413	ENVIROSTOR	INTERNATIONAL PAINT COMPANY	220 SOUTH LINDEN AVENUE S SAN FRANCISCO CA 94080 ***Estor/EPA ID | Cleanup Status:*** 38280291 | REFER: RCRA AS OF 3/4/1993	S	0.65 / 3,429.84	-11	2000
413	ENVIROSTOR	L & D DEVELOPMENT INC	220 S LINDEN AVE SOUTH SAN FRANCISCO CA 940806411	S	0.65 / 3,429.84	-11	2000

Map Key	DB	Company/Site Name	Address	Direction	Distance (mi/ft)	Elev Diff (ft)	Page Number
			***Estor/EPA ID	Cleanup Status:*** CAD009114240 |			
414	ENVIROSTOR	905 LINDEN AVENUE	905 LINDEN AVENUE SOUTH SAN FRANCISCO CA 94080 ***Estor/EPA ID	Cleanup Status:*** 60003248 | ACTIVE AS OF 3/7/2022	NNE	0.69 / 3,619.41	23	2001
415	MRDS	SOUTH SAN FRAN. LAND & IMP. CO.	SAN MATEO COUNTY SOUTH SAN FRANCISCO CA 94080 ***Dep ID:*** 10189458	N	0.69 / 3,620.19	261	2004
415	MRDS	SOUTH SAN FRAN. LAND & IMP. CO.	SAN MATEO COUNTY SOUTH SAN FRANCISCO CA 94080 ***Dep ID:*** 10077432	N	0.69 / 3,620.19	261	2005
416	ENVIROSTOR	PACIFIC PLASTIC PRODUCTS, INC	405 SOUTH AIRPORT BOULEVARD S SAN FRANCISCO CA 94080 ***Estor/EPA ID	Cleanup Status:*** 41300009 | REFER: RWQCB AS OF 5/31/1989	SE	0.73 / 3,836.57	-14	2005
417	ENVIROSTOR	PHASE II, INC.	1229 MONTGOMERY AVENUE SAN BRUNO CA 94066 ***Estor/EPA ID	Cleanup Status:*** 71002470 | INACTIVE - NEEDS EVALUATION AS OF	S	0.74 / 3,905.94	-9	2006
418	RESPONSE	TINMET CORPORATION/MRI	270 EAST GRAND AVENUE S SAN FRANCISCO CA 94080 ***Estor/EPA ID	Cleanup Status:*** 41340077 | CERTIFIED AS OF 6/1/1986	E	0.80 / 4,248.87	-9	2007
418	ENVIROSTOR	TINMET CORPORATION/MRI	270 EAST GRAND AVENUE S SAN FRANCISCO CA 94080 ***Estor/EPA ID	Cleanup Status:*** 41340077 | CERTIFIED AS OF 6/1/1986	E	0.80 / 4,248.87	-9	2008
419	ENVIROSTOR	SOUTH SF LAND AND IMPROVEMENT CO. MINE	43 FRANKLIN AVENUE SOUTH SAN FRANCISCO CA 94080 ***Estor/EPA ID	Cleanup Status:*** 60002461 | NO ACTION REQUIRED AS OF 8/9/2017	NNW	0.84 / 4,426.26	249	2010
420	MRDS	SOUTH SAN FRANCISCO LAND & IMPROVEMENT COMPANY	SAN MATEO COUNTY SOUTH SAN FRANCISCO CA 94080 ***Dep ID:*** 10035139	NNE	0.85 / 4,466.20	127	2010
421	ENVIROSTOR	PRICE CLUB #422	451 S. AIRPORT BOULEVARD SAN MATEO CA 94080 ***Estor/EPA ID	Cleanup Status:*** 71003270 | INACTIVE - NEEDS EVALUATION AS OF	SE	0.85 / 4,506.91	-14	2011
422	INSP COMP ENF	JON K TAKATA DBA RESTORATION MANAGEMENT COMPANY - S SAN FRANCISCO - HQ EPA ID	CAL000439229 150 BEACON STREET S SAN FRANCISCO CA 94080	SE	0.87 / 4,590.37	-16	2012

Map Key	DB	Company/Site Name	Address	Direction	Distance (mi/ft)	Elev Diff (ft)	Page Number
423	ENVIROSTOR	CAMP TANFORAN	SAN BRUNO CA ***Estor/EPA ID | Cleanup Status:*** 80000381 | NO FURTHER ACTION AS OF 9/13/2012	SSW	0.87 / 4,593.37	27	2012
423	FUDS	Camp Tanforan	SAN BRUNO CA ***FUDS Property No:*** J09CA0774	SSW	0.87 / 4,593.37	27	2013
424	ENVIROSTOR	HOMART DEVELOPMENT CORP.	801 GATEWAY BOULEVARD SOUTH SAN FRANCISCO CA 94080 ***Estor/EPA ID | Cleanup Status:*** 41330007 | CERTIFIED O&M - LAND USE RESTRICTIONS ONLY AS OF 11/8/2000	ENE	0.90 / 4,743.41	9	2014
425	ENVIROSTOR	EXIDE CORP/SAN FRANCISCO SVC CTR	286 LAWRENCE AVE SOUTH SAN FRANCISCO CA 940800000 ***Estor/EPA ID | Cleanup Status:*** CAD046000931 |	E	0.90 / 4,743.73	-16	2022
425	ENVIROSTOR	EXIDE CORP/SAN FRANCISCO SVC CTR	286 LAWRENCE AVE SOUTH SAN FRANCISCO CA 940800000 ***Estor/EPA ID | Cleanup Status:*** 80001392 | NO FURTHER ACTION AS OF 7/30/2010	E	0.90 / 4,743.73	-16	2022
425	HWP	EXIDE CORP/SAN FRANCISCO SVC CTR	286 LAWRENCE AVE SOUTH SAN FRANCISCO CA 940800000 ***Estor/EPA ID | Cleanup Status:*** CAD046000931 |	E	0.90 / 4,743.73	-16	2024
426	ENVIROSTOR	EXIDE SAN FRANCISCO SERVICE CENTER	286 LAWRENCE AVENUE S SAN FRANCISCO CA 94089 ***Estor/EPA ID | Cleanup Status:*** 41290004 | NO FURTHER ACTION AS OF 12/12/2002	ESE	0.90 / 4,775.43	-17	2025
427	RCRA CORRACTS	EXIDE SAN FRANCISCO SERV CTR	286 LAWRENCE AVE SOUTH SAN FRANCISCO CA 94080 ***EPA Handler ID:*** CAD046000931	E	0.91 / 4,814.98	-16	2026
428	ENVIROSTOR	CYCLE SHACK, INC.	1104 SAN MATEO AVENUE SOUTH SAN FRANCISCO CA 94080 ***Estor/EPA ID | Cleanup Status:*** 71002485 | INACTIVE - NEEDS EVALUATION AS OF	S	0.92 / 4,832.64	-8	2031
429	ENVIROSTOR	1089 MONTGOMERY AVE SAN BRUNO	1089 MONTGOMERY AVENUE SAN BRUNO CA 94066 ***Estor/EPA ID | Cleanup Status:*** 60002242 | INACTIVE - NEEDS EVALUATION AS OF 10/2/2018	S	0.94 / 4,973.90	-1	2032

Executive Summary: Summary by Data Source

Standard

Federal

SEMS - SEMS List 8R Active Site Inventory

A search of the SEMS database, dated Nov 14, 2023 has found that there are 1 SEMS site(s) within approximately 0.50miles of the project property.

Lower Elevation	Address	Direction	Distance (mi/ft)	Map Key
CALISTOGA WATER	57 SOUTH LINDEN AVENUE SOUTH SAN FRANCISCO CA ***EPA ID***: *CAN000905641*	SSE	0.15 / 790.04	174

SEMS ARCHIVE - SEMS List 8R Archive Sites

A search of the SEMS ARCHIVE database, dated Nov 14, 2023 has found that there are 5 SEMS ARCHIVE site(s) within approximately 0.50miles of the project property.

Lower Elevation	Address	Direction	Distance (mi/ft)	Map Key
DECCA XAGON	338 N CANAL ST SOUTH SAN FRANCISCO CA 94080 ***EPA ID***: *CAD980390272*	SE	0.01 / 62.37	4
SUN CHEMICAL	20-40 S LINDEN AVE SOUTH SAN FRANCISCO CA 94080 ***EPA ID***: *CAD980817506*	SE	0.04 / 231.19	32
BASAPCO INC	27 S LINDEN AVE SOUTH SAN FRANCISCO CA 94080 ***EPA ID***: *CAD068843796*	SE	0.08 / 412.52	86
KEM MFG CORP	78 S LINDEN AVE SOUTH SAN FRANCISCO CA 94080 ***EPA ID***: *CAD980883375*	S	0.23 / 1,223.34	304
CAL-WEST ELECTRICS	1341 SAN MATEO AVE SOUTH SAN FRANCISCO CA 94080 ***EPA ID***: *CAD982358673*	SSE	0.48 / 2,532.64	402

CERCLIS - Comprehensive Environmental Response, Compensation and Liability Information System - CERCLIS

A search of the CERCLIS database, dated Oct 25, 2013 has found that there are 5 CERCLIS site(s) within approximately 0.50miles of the project property.

Lower Elevation	Address	Direction	Distance (mi/ft)	Map Key
DECCA XAGON	338 N CANAL ST SOUTH SAN FRANCISCO CA 94080	SE	0.01 / 62.37	4

Lower Elevation	Address	Direction	Distance (mi/ft)	Map Key
	***Site EPA ID**: CAD980390272*			
SUN CHEMICAL	20-40 S LINDEN AVE SOUTH SAN FRANCISCO CA 94080	SE	0.04 / 231.19	32
	***Site EPA ID**: CAD980817506*			
BASAPCO INC	27 S LINDEN AVE SOUTH SAN FRANCISCO CA 94080	SE	0.08 / 412.52	86
	***Site EPA ID**: CAD068843796*			
KEM MFG CORP	78 S LINDEN AVE SOUTH SAN FRANCISCO CA 94080	S	0.23 / 1,223.34	304
	***Site EPA ID**: CAD980883375*			
CAL-WEST ELECTRICS	1341 SAN MATEO AVE SOUTH SAN FRANCISCO CA 94080	SSE	0.48 / 2,532.64	402
	***Site EPA ID**: CAD982358673*			

CERCLIS NFRAP - CERCLIS - No Further Remedial Action Planned

A search of the CERCLIS NFRAP database, dated Oct 25, 2013 has found that there are 5 CERCLIS NFRAP site(s) within approximately 0.50miles of the project property.

Lower Elevation	Address	Direction	Distance (mi/ft)	Map Key
DECCA XAGON	338 N CANAL ST SOUTH SAN FRANCISCO CA 94080	SE	0.01 / 62.37	4
	***Site EPA ID**: CAD980390272*			
SUN CHEMICAL	20-40 S LINDEN AVE SOUTH SAN FRANCISCO CA 94080	SE	0.04 / 231.19	32
	***Site EPA ID**: CAD980817506*			
BASAPCO INC	27 S LINDEN AVE SOUTH SAN FRANCISCO CA 94080	SE	0.08 / 412.52	86
	***Site EPA ID**: CAD068843796*			
KEM MFG CORP	78 S LINDEN AVE SOUTH SAN FRANCISCO CA 94080	S	0.23 / 1,223.34	304
	***Site EPA ID**: CAD980883375*			
CAL-WEST ELECTRICS	1341 SAN MATEO AVE SOUTH SAN FRANCISCO CA 94080	SSE	0.48 / 2,532.64	402
	***Site EPA ID**: CAD982358673*			

RCRA CORRACTS - RCRA CORRACTS-Corrective Action

A search of the RCRA CORRACTS database, dated Oct 2, 2023 has found that there are 3 RCRA CORRACTS site(s) within approximately 1.00miles of the project property.

Lower Elevation	Address	Direction	Distance (mi/ft)	Map Key
DUPONT/ KANSAI AUTOMOTIVE SERVICE CTR	160 S LINDEN AVE SOUTH SAN FRANCISCO CA 94080	S	0.57 / 3,013.89	411

Lower Elevation	Address	Direction	Distance (mi/ft)	Map Key
	***EPA Handler ID**: CAD009206855*			
INTERNATIONAL PAINT CO (CALIF) INC	220 S LINDEN AVE SOUTH SAN FRANCISCO CA 94080 ***EPA Handler ID**: CAD009114240*	S	0.65 / 3,429.84	413
EXIDE SAN FRANCISCO SERV CTR	286 LAWRENCE AVE SOUTH SAN FRANCISCO CA 94080 ***EPA Handler ID**: CAD046000931*	E	0.91 / 4,814.98	427

RCRA TSD - RCRA non-CORRACTS TSD Facilities

A search of the RCRA TSD database, dated Oct 2, 2023 has found that there are 25 RCRA TSD site(s) within approximately 0.50miles of the project property.

Equal/Higher Elevation	Address	Direction	Distance (mi/ft)	Map Key
QUDRAT, ALMAS	505 WALNUT AVENUE S SAN FRAN CA 94080 ***EPA Handler ID**: CAC003017488*	N	0.36 / 1,883.09	359

Lower Elevation	Address	Direction	Distance (mi/ft)	Map Key
LYON RESTORATION INC. DBA SERVICE TEAM OF PROFESSIONALS	20 S LINDEN AVE STE 1B SOUTH SAN FRANCISCO CA 94080 ***EPA Handler ID**: CAC003008123*	SE	0.04 / 194.78	22
ROY BRIZIO STREET RODS INC	505 RAILROAD AVE SOUTH SAN FRANCISCO CA 94080 ***EPA Handler ID**: CAC003020498*	W	0.07 / 390.45	84
MIRAGE REPAIR SHOP	49 S LINDEN AVE SOUTH SAN FRANCISCO CA 94080-0000 ***EPA Handler ID**: CAL000289763*	SSE	0.09 / 461.35	91
N.O.D AUTO BODY SHOP INC	206 BADEN AVE SOUTH SAN FRANCISCO CA 94080 ***EPA Handler ID**: CAL000251424*	ENE	0.15 / 794.25	177
MICHAEL A CALEGARI TRUST	206 BADEN AVE. SOUTH SAN FRANCISCO CA 94080 ***EPA Handler ID**: CAC003013262*	ENE	0.15 / 794.25	177
MERRY X-RAY CHEMICAL CORPORATION	131 S. MAPLE AVE. #1 SOUTH SAN FRANCISCO CA 94080 ***EPA Handler ID**: CAL000051065*	S	0.16 / 863.49	192
ANTECH DIAGNOSTICS SAN FRANCISCO	21 AIRPORT BLVD SUITE G SOUTH SAN FRANCISCO CA 94080 ***EPA Handler ID**: CAL000444402*	ESE	0.21 / 1,125.55	269

Lower Elevation	Address	Direction	Distance (mi/ft)	Map Key
SOUTH CITY AUTO CENTER INC	69 S LINDEN AVE SOUTH SAN FRANCISCO CA 94080 ***EPA Handler ID**: CAL000328578*	S	0.22 / 1,154.89	282
TRANSFUSION HEALTH LLC	16 AIRPORT BLVD STE G SOUTH SAN FRANCISCO CA 94080 ***EPA Handler ID**: CAL000446019*	ESE	0.22 / 1,169.45	286
ANNA GIRON	214 AIRPORT BLVD SOUTH SAN FRANCISCO CA 94080 ***EPA Handler ID**: CAC003012692*	ENE	0.22 / 1,185.37	295
BAY TIRES AUTO	418 VICTORY AVE SOUTH SAN FRANCISCO CA 94080 ***EPA Handler ID**: CAL000444059*	SSW	0.27 / 1,417.73	331
ETOMBIO INC DBA ETON BIOSCIENCE INC	130 PRODUCE AVE STE G SOUTH SAN FRANCISCO CA 94080 ***EPA Handler ID**: CAL000428142*	ESE	0.30 / 1,602.56	343
ROYALTY AUTO COLLISION CENTER INC	476-A VICTORY AVE SOUTH SAN FRANCISCO CA 94080-0000 ***EPA Handler ID**: CAL000172094*	SW	0.34 / 1,773.59	354
GAS & WASH PARTNERS DBA PRODUCE SHELL	140 PRODUCE AVE SOUTH SAN FRANCISCO CA 94080-6510 ***EPA Handler ID**: CAL000362683*	SE	0.34 / 1,809.34	356
DF AUTO COLLISION	233 S MAPLE AVE STE P SOUTH SAN FRANCISCO CA 94080 ***EPA Handler ID**: CAL000444018*	SSW	0.37 / 1,938.84	364
CLASSIC SHUTTLE SERVICES INC	130 S LINDEN AVE STE F SOUTH SAN FRANCISCO CA 94080-6401 ***EPA Handler ID**: CAL000374088*	S	0.37 / 1,975.49	368
UNLIMITED TOOL REPAIR & FAB INC	130 S LINDEN AVE STE H SOUTH SAN FRANCISCO CA 94080 ***EPA Handler ID**: CAL000337402*	S	0.37 / 1,975.49	368
SUPER COLOR DIGITAL LLC	405 VICTORY AVE SUITE L SOUTH SAN FRANCISCO CA 94080 ***EPA Handler ID**: CAR000277285*	SSW	0.40 / 2,099.72	376
MASTERTEC INC DBA AP ENTERPRISE	129 S LINDEN AVE SOUTH SAN FRANCISCO CA 94080 ***EPA Handler ID**: CAL000354310*	S	0.41 / 2,147.32	377
PRIMEFLIGHT AVIATION SERVICES	129 S LINDEN AVE SOUTH SAN FRANCISCO CA 94128 ***EPA Handler ID**: CAL000446494*	S	0.41 / 2,147.32	377

Lower Elevation	Address	Direction	Distance (mi/ft)	Map Key
GRACE BODY SHOP	1379 SAN MATEO AVE SOUTH SAN FRANCISCO CA 94080-6511 ***EPA Handler ID**: CAL000311796*	SSE	0.41 / 2,148.42	378
NELLA OIL #219 TEXACO	176 GATEWAY BOULEVARD SOUTH SAN FRANCISCO CA 94080 ***EPA Handler ID**: CAL000261545*	E	0.46 / 2,443.29	394
TESORO 58370	176 GATEWAY BLVD SOUTH SAN FRANCISCO CA 94080 ***EPA Handler ID**: CAL000445493*	E	0.46 / 2,443.29	394
CHARLES RIVER LABORATORIES	225 GATEWAY BLVD 2ND FL SOUTH SAN FRANCISCO CA 94080 ***EPA Handler ID**: CAL000444895*	ENE	0.49 / 2,598.01	407

RCRA LQG - RCRA Generator List

A search of the RCRA LQG database, dated Oct 2, 2023 has found that there are 5 RCRA LQG site(s) within approximately 0.12miles of the project property.

Lower Elevation	Address	Direction	Distance (mi/ft)	Map Key
ZARC RECYCLING	26 SOUTH LINDEN AVE SOUTH SAN FRANCISCO CA 94080 ***EPA Handler ID**: CAR000343293*	SSE	0.02 / 89.57	11
PRAXAIR INC	7 SOUTH LINDEN AVE SOUTH SAN FRANCISCO CA 94080 ***EPA Handler ID**: CAD029482338*	ESE	0.07 / 388.86	83
BASAPCO	27 SOUTH LINDEN AVENUE SOUTH SAN FRANCISCO CA 94080 ***EPA Handler ID**: CAL000317347*	SE	0.08 / 412.52	86
UNION PACIFIC RAILROAD FORMER BASAPCO LEASE SITE	27 S LINDEN AVE SOUTH SAN FRANCISCO CA 94080 ***EPA Handler ID**: CAP000231647*	SE	0.08 / 412.52	86
MAPLE PLAZA	111 SOUTH MAPLE AVENUE SOUTH SAN FRANCISCO CA 94080 ***EPA Handler ID**: CAD009159781*	S	0.09 / 485.30	98

RCRA SQG - RCRA Small Quantity Generators List

A search of the RCRA SQG database, dated Oct 2, 2023 has found that there are 10 RCRA SQG site(s) within approximately 0.12 miles of the project property.

Equal/Higher Elevation	Address	Direction	Distance (mi/ft)	Map Key
CARRERA AUTO BODY	99 LINDEN AVE SOUTH SAN FRANCISCO CA 94080 ***EPA Handler ID**: CAD981575632*	E	0.05 / 248.50	46

Equal/Higher Elevation	Address	Direction	Distance (mi/ft)	Map Key
HARRIS FORKLIFT SERVICE	110 LINDEN AVE SOUTH SAN FRANCISCO CA 94080 ***EPA Handler ID**: CAD981983679*	ENE	0.10 / 521.91	109
SHELL OIL CO	123 LINDEN AVE SOUTH SAN FRANCISCO CA 94080 ***EPA Handler ID**: CAD981401748*	ENE	0.12 / 613.02	142

Lower Elevation	Address	Direction	Distance (mi/ft)	Map Key
MARBLE WEST SALES	5 S LINDEN AVE UNIT 4 S SAN FRANCISCO CA 94080 ***EPA Handler ID**: CAR000072751*	ESE	0.05 / 258.10	52
FOUR STAR LITHO INC	434 N CANAL UNIT 14 SOUTH SAN FRANCISCO CA 94080 ***EPA Handler ID**: CAD983609231*	W	0.06 / 299.90	67
A	32 S SPRUCE AVE SOUTH SAN FRANCISCO CA 94080 ***EPA Handler ID**: CAD982338493*	W	0.06 / 333.69	73
A&J AUTO BODY	32 S SPRUCE AVE SOUTH SAN FRANCISCO CA 94080 ***EPA Handler ID**: CAD982463952*	W	0.06 / 333.69	73
PENINOU FRENCH LAUNDRY	101 S MAPLE AVE SOUTH SAN FRANCISCO CA 94080 ***EPA Handler ID**: CAD983594763*	S	0.06 / 338.06	75
SPEEDWAY: 58304 SP: 4874	35 S. LINDEN SOUTH SAN FRANCISCO CA 94080 ***EPA Handler ID**: CAD981690514*	SSE	0.07 / 357.89	79
FLEET AUTO BODY	39 G SOUTH LINDEN AVE SOUTH SAN FRANCISCO CA 94080 ***EPA Handler ID**: CAD982374175*	SSE	0.09 / 470.49	92

RCRA NON GEN - RCRA Non-Generators

A search of the RCRA NON GEN database, dated Oct 2, 2023 has found that there are 57 RCRA NON GEN site(s) within approximately 0.12miles of the project property.

Equal/Higher Elevation	Address	Direction	Distance (mi/ft)	Map Key
ALF JOMOC	318 RAILROAD AVENUE SOUTH SAN FRANCISCO CA 94080 ***EPA Handler ID**: CAC003115577*	E	0.01 / 28.10	1
AUTOBAHN AUTOBODY & PAINT	33 LINDEN AVE SOUTH SAN FRANCISCO CA 94080 ***EPA Handler ID**: CAL000335647*	E	0.04 / 236.62	38

Equal/Higher Elevation	Address	Direction	Distance (mi/ft)	Map Key
99 LINDEN AUTO BODY DBA TRANSFORM AUTO BODY	99 LINDEN AVE SOUTH SAN FRANCISCO CA 94080 ***EPA Handler ID**: CAL000421462*	E	0.05 / 248.50	46
CHELSEA DENTON	18 MAPLE AVENUE SOUTH SAN FRANCISCO CA 94080 ***EPA Handler ID**: CAC003084693*	NNE	0.05 / 270.66	56
ENS AUTO COLLISION CENTER INC	303 COMMERCIAL AVE SOUTH SAN FRANCISCO CA 94080 ***EPA Handler ID**: CAL000436282*	ENE	0.06 / 334.61	74
BODYWORKZ AUTO COLLISION	136 E SOUTH LINDEN SOUTH SAN FRANCISCO CA 94080 ***EPA Handler ID**: CAL000442570*	ENE	0.11 / 585.00	133
PREMIUM AUTO-TECH INC DBA SOUTH CITY SHELL	123 LINDEN AVE SOUTH SAN FRANCISCO CA 94080-4701 ***EPA Handler ID**: CAL000221899*	ENE	0.12 / 613.02	142

Lower Elevation	Address	Direction	Distance (mi/ft)	Map Key
DIJEAU POAGE CONSTRUCTION INC	1 S LINDEN AVE STE 6 SOUTH SAN FRANCISCO CA 94080 ***EPA Handler ID**: CAL000382499*	ESE	0.01 / 49.80	3
HENRYS MEDICAL XRAY SERVICES	338 N CANAL ST NO 2 SOUTH SAN FRANCISCO CA 94080 ***EPA Handler ID**: CAR000056473*	SE	0.01 / 62.37	4
HENRY'S MEDICAL X-RAY SERVICES	338 N. CANAL STREET, #2 SOUTH SAN FRANCISCO CA 94080 ***EPA Handler ID**: CAC003075371*	SE	0.01 / 62.37	4
ALBIS INCORPORATED	6 S LINDEN #8 SOUTH SAN FRANCISCO CA 94080-0000 ***EPA Handler ID**: CAL921225555*	ESE	0.01 / 66.18	6
FINISHMASTER 226	6 S LINDEN SOUTH SAN FRANCISCO CA 94080-0000 ***EPA Handler ID**: CAL000170314*	ESE	0.01 / 66.18	6
SEV CORP MELODY PAINT	6 S LINDEN AVE SOUTH SAN FRANCISCO CA 94080 ***EPA Handler ID**: CAD981696545*	ESE	0.01 / 73.28	7
ZARC RECYCLING LLC	26 S LINDEN AVE SOUTH SAN FRANCISCO CA 94080-6408 ***EPA Handler ID**: CAL000368913*	SSE	0.02 / 89.57	11
KAPPA HOBBY	340 N CANAL ST STE 4 SOUTH SAN FRANCISCO CA 94080	SSE	0.02 / 104.15	15

Lower Elevation	Address	Direction	Distance (mi/ft)	Map Key
	***EPA Handler ID**: CAC003222516*			
TLC BIOPHARMACEUTICALS, INC	432 N CANAL ST STE 20 SOUTH SAN FRANCISCO CA 94080-4666 ***EPA Handler ID**: CAL000349625*	WSW	0.02 / 128.72	20
LIVERITAS BIOSCIENCES INC	432 N CANAL ST UNIT 20 SOUTH SAN FRANCISCO CA 94080 ***EPA Handler ID**: CAL000463631*	WSW	0.02 / 128.72	20
LYON RESTORATION INC. DBA SERVICE TEAM OF PROFESSIONALS	20 S LINDEN AVE STE 1B SOUTH SAN FRANCISCO CA 94080 ***EPA Handler ID**: CAC003008123*	SE	0.04 / 194.78	22
SHEPHERD LITHOGRAPH INC	20 S LINDEN AVE STE 6B SOUTH SAN FRANCISCO CA 94080 ***EPA Handler ID**: CAL000098973*	SE	0.04 / 194.78	22
LYON RESTORATION	20 S LINDEN AVE. STE 1B SOUTH SAN FRANCISCO CA 94080 ***EPA Handler ID**: CAC003206437*	SE	0.04 / 194.78	22
ARCO'S BODY SHOP & TOWING	311 S CANAL ST SOUTH SAN FRANCISCO CA 94080 ***EPA Handler ID**: CAD981375900*	SSE	0.04 / 207.00	27
RKMS INC DBA NATIONWIDE LIMOUSINE SERVICE	311 S CANAL ST SOUTH SAN FRANCISCO CA 94080-4605 ***EPA Handler ID**: CAL000341807*	SSE	0.04 / 207.00	27
UNITED PLATING INC	34 S LINDEN AVE SOUTH SAN FRANCISCO CA 94080 ***EPA Handler ID**: CAD003984697*	SSE	0.04 / 232.23	34
ADGRAD INC DBA MARBLE WEST SALES	5 S LINDEN AVE STE 6 SOUTH SAN FRANCISCO CA 94080-0000 ***EPA Handler ID**: CAL000280451*	ESE	0.05 / 258.10	52
KUSTOM CULTURE MOTORS	5 S LINDEN AVE STE C SOUTH SAN FRANCISCO CA 94080 ***EPA Handler ID**: CAL000398916*	ESE	0.05 / 258.10	52
PENINSULA COLOR SERVICE LLC	434 N CANAL ST STE 1 SOUTH SAN FRANCISCO CA 94080-4667 ***EPA Handler ID**: CAL000273390*	W	0.06 / 299.90	67
HEISENBERG INC	434 N CANAL ST SOUTH SAN FRANCISCO CA 94080 ***EPA Handler ID**: CAL000480578*	W	0.06 / 299.90	67
ROSS AUTO CLINIC	40 S LINDEN AVE SOUTH SAN FRANCISCO CA 94080	SSE	0.06 / 305.16	69

Lower Elevation	Address	Direction	Distance (mi/ft)	Map Key
	***EPA Handler ID**: CAL000332278*			
GILBERTO E MONROY RODRIGUEZ	275 VILLAGE WAY SOUTH SAN FRANCISCO CA 94080 ***EPA Handler ID**: CAC003247062*	E	0.06 / 340.34	77
BERTETTA TANKLINES INC	35 S LINDEN AVE # E SOUTH SAN FRANCISCO CA 94080-6407 ***EPA Handler ID**: CAL000346755*	SSE	0.07 / 357.89	79
FLYERS #216	35 S LINDEN AVE SOUTH SAN FRANCISCO CA 94080-6407 ***EPA Handler ID**: CAL000264269*	SSE	0.07 / 357.89	79
OLYMPIAN OIL	35 S LINDEN AVE SOUTH SAN FRANCISCO CA 94080 ***EPA Handler ID**: CAL000350687*	SSE	0.07 / 357.89	79
MOBIL # 58304	35 S LINDEN AVE SOUTH SAN FRANCISCO CA 94080 ***EPA Handler ID**: CAL000429567*	SSE	0.07 / 357.89	79
J & L MOBILE FLEET SERVICE	35 S LINDEN SAN MATEO CA 94080 ***EPA Handler ID**: CAL000367072*	SSE	0.07 / 357.89	79
SPEEDWAY NO 4874	35 S LINDEN SOUTH SAN FRANCISCO CA 94080 ***EPA Handler ID**: CAL000457779*	SSE	0.07 / 357.89	79
OMINA FLEET SERVICES	7 S LINDEN AVE SOUTH SAN FRANCISCO CA 94080 ***EPA Handler ID**: CAL000425304*	ESE	0.07 / 388.86	83
SIXT CAR RENTAL	7 SOUTH LINDEN STREET SOUTH SAN FRANCISCO CA 94080 ***EPA Handler ID**: CAC002982741*	ESE	0.07 / 388.86	83
YOURMECHANIC INC	7 S LINDEN ST SOUTH SAN FRANCISCO CA 94080 ***EPA Handler ID**: CAL000439015*	ESE	0.07 / 388.86	83
YOURMECHANIC INC.	7 SOUTH LINDEN STREET SOUTH SAN FRANCISCO CA 94080 ***EPA Handler ID**: CAC002977485*	ESE	0.07 / 388.86	83
ROY BRIZIO STREET RODS	505 RAILROAD AVE S SAN FRAN CA 94080 ***EPA Handler ID**: CAC002992754*	W	0.07 / 390.45	84
ROY BRIZIO STREET RODS INC	505 RAILROAD AVE SOUTH SAN FRANCISCO CA 94080	W	0.07 / 390.45	84

Lower Elevation	Address	Direction	Distance (mi/ft)	Map Key
	***EPA Handler ID**: CAC003020498*			
ROY BRIZIO STREET RODS INC	505 RAILROAD AVE SOUTH SAN FRANCISCO CA 94080-3450 ***EPA Handler ID**: CAC003044364*	W	0.07 / 390.45	84
ROY BRIZIO STREET RODS INC	505 RAILROAD AVE SOUTH SAN FRANCISCO CA 94080 ***EPA Handler ID**: CAL000222253*	W	0.07 / 390.45	84
MIRAGE REPAIR SHOP	49 S LINDEN AVE SOUTH SAN FRANCISCO CA 94080-0000 ***EPA Handler ID**: CAL000289763*	SSE	0.09 / 461.35	91
QUALITY PAINTING	39 SO LINDEN UNIT L SOUTH SAN FRANCISCO CA 94080-0000 ***EPA Handler ID**: CAL000146978*	SSE	0.09 / 470.49	92
BOB JR'S TOWING INC	39 S LINDEN AVE UNIT T SOUTH SAN FRANCISCO CA 94080 ***EPA Handler ID**: CAL000288682*	SSE	0.09 / 470.49	92
J-STAR A/B LLC	39 S LINDEN AVE STE K SOUTH SAN FRANCISCO CA 94080 ***EPA Handler ID**: CAL000428844*	SSE	0.09 / 470.49	92
LINDENVILLE AUTO BODY CENTER INC	39 S LINDEN AVE STE K S SAN FRAN CA 94080 ***EPA Handler ID**: CAL000453567*	SSE	0.09 / 470.49	92
LEND LEASE	110 SO. MAPLE SOUTH SAN FRANCISCO CA 94080 ***EPA Handler ID**: CAC002983263*	SSW	0.09 / 477.76	96
DEIBEL OF SOUTH SAN FRANCISCO INC	407 S CANAL ST SOUTH SAN FRANCISCO CA 94080-4606 ***EPA Handler ID**: CAL000391667*	SSW	0.09 / 501.40	103
STAFL SYSTEMS LLC	428 N CANAL ST UNIT A SOUTH SAN FRANCISCO CA 94080 ***EPA Handler ID**: CAL000461677*	SW	0.10 / 554.26	115
SANDERSON HEADERS INC	517 RAILROAD AVE SOUTH SAN FRANCISCO CA 94080 ***EPA Handler ID**: CAL000281477*	W	0.11 / 574.96	124
MADDEN & NELSON INC	50 S LINDEN AVE STE 9 SOUTH SAN FRANCISCO CA 94080 ***EPA Handler ID**: CAL000286294*	SSE	0.11 / 584.24	132
ALL PETROLEUM RECOVERY SERVICE LLC	114 SO MAPLE AVE SOUTH SAN FRANCISCO CA 94080	SSW	0.11 / 590.31	135

Lower Elevation	Address	Direction	Distance (mi/ft)	Map Key
	***EPA Handler ID**: CAD981377633*			
BUZZ HASKINS EQUIPMENT CO INC	114 S MAPLE AVE SOUTH SAN FRANCISCO CA 94080-0000 ***EPA Handler ID**: CAL000075337*	SSW	0.11 / 590.31	135
GLOBAL AVIATION SERVICES	114 S MAPLE AVE SAN FRANCISCO CA 94080 ***EPA Handler ID**: CAL000432219*	SSW	0.11 / 590.31	135
ZIPLINE	529 RAILROAD AVENUE SOUTH SAN FRANCISCO CA 94080 ***EPA Handler ID**: CAC003053396*	WNW	0.11 / 596.51	138

FED BROWNFIELDS - The Assessment, Cleanup and Redevelopment Exchange System (ACRES) Brownfield Database

A search of the FED BROWNFIELDS database, dated Feb 7, 2024 has found that there are 2 FED BROWNFIELDS site(s) within approximately 0.50miles of the project property.

Equal/Higher Elevation	Address	Direction	Distance (mi/ft)	Map Key
South San Francisco - 616 Linden	616 Linden Avenue SOUTH SAN FRANCISCO CA 94080 ***Property ID**: 250150*	NE	0.46 / 2,432.12	393
South San Francisco - 700 Linden	700 Linden Avenue SOUTH SAN FRANCISCO CA 94080 ***Property ID**: 250591*	NE	0.49 / 2,564.74	405

State

RESPONSE - State Response Sites

A search of the RESPONSE database, dated Feb 15, 2024 has found that there are 4 RESPONSE site(s) within approximately 1.00 miles of the project property.

Lower Elevation	Address	Direction	Distance (mi/ft)	Map Key
SUN CHEMICAL CORPORATION	20 SOUTH LINDEN AVENUE S SAN FRANCISCO CA 94080	SE	0.02 / 90.81	12
	***Estor/EPA ID	Cleanup Status**: 41280103	CERTIFIED O&M - LAND USE RESTRICTIONS ONLY AS OF 11/30/1987*		
REICHOLD CHEMICALS, INC	120 SOUTH LINDEN S SAN FRANCISCO CA 94080	S	0.38 / 2,029.19	372
	***Estor/EPA ID	Cleanup Status**: 41280096	CERTIFIED AS OF 8/1/1986*		
E.I. DUPONT DE NEMOURS	160 SOUTH LINDEN AVENUE S SAN FRANCISCO CA 94080	S	0.57 / 3,013.89	411
	***Estor/EPA ID	Cleanup Status**: 41280049	CERTIFIED AS OF 1/1/1983*		
TINMET CORPORATION/MRI	270 EAST GRAND AVENUE S SAN FRANCISCO CA 94080	E	0.80 / 4,248.87	418

Lower Elevation	Address	Direction	Distance (mi/ft)	Map Key
	***Estor/EPA ID | Cleanup Status**: 41340077 | CERTIFIED AS OF 6/1/1986*			

ENVIROSTOR - EnviroStor Database

A search of the ENVIROSTOR database, dated Feb 15, 2024 has found that there are 36 ENVIROSTOR site(s) within approximately 1.00miles of the project property.

Equal/Higher Elevation	Address	Direction	Distance (mi/ft)	Map Key
AIRPORT BOULEVARD PROPERTIES	309/315/401/411/421 AIRPORT BLVD, 401-407 CYPRESS AVE, 216 MILLER AVE SOUTH SAN FRANCISCO CA 94080	NE	0.28 / 1,485.49	336
	***Estor/EPA ID | Cleanup Status**: 60002307 | ACTIVE AS OF 1/14/2020*			
616 LINDEN AVENUE	616 LINDEN AVENUE SOUTH SAN FRANCISCO CA 94080	NE	0.46 / 2,425.95	391
	***Estor/EPA ID | Cleanup Status**: 60003247 | INACTIVE - ACTION REQUIRED AS OF 10/20/2022*			
MANTEGANI SITE	735 COMMERCIAL AVENUE SOUTH SAN FRANCISCO CA 94080	WNW	0.54 / 2,834.81	409
	***Estor/EPA ID | Cleanup Status**: 70000073 | CERTIFIED AS OF 2/20/2007*			
POETSCH AND PETERSON TANNERS	325 SOUTH MAPLE AVENUE S SAN FRANCISCO CA 94080	SSW	0.62 / 3,294.26	412
	***Estor/EPA ID | Cleanup Status**: 41310004 | REFER: RWQCB AS OF 6/8/1994*			
905 LINDEN AVENUE	905 LINDEN AVENUE SOUTH SAN FRANCISCO CA 94080	NNE	0.69 / 3,619.41	414
	***Estor/EPA ID | Cleanup Status**: 60003248 | ACTIVE AS OF 3/7/2022*			
SOUTH SF LAND AND IMPROVEMENT CO. MINE	43 FRANKLIN AVENUE SOUTH SAN FRANCISCO CA 94080	NNW	0.84 / 4,426.26	419
	***Estor/EPA ID | Cleanup Status**: 60002461 | NO ACTION REQUIRED AS OF 8/9/2017*			
CAMP TANFORAN	SAN BRUNO CA	SSW	0.87 / 4,593.37	423
	***Estor/EPA ID | Cleanup Status**: 80000381 | NO FURTHER ACTION AS OF 9/13/2012*			
HOMART DEVELOPMENT CORP.	801 GATEWAY BOULEVARD SOUTH SAN FRANCISCO CA 94080	ENE	0.90 / 4,743.41	424
	***Estor/EPA ID | Cleanup Status**: 41330007 | CERTIFIED O&M - LAND USE RESTRICTIONS ONLY AS OF 11/8/2000*			

Lower Elevation	Address	Direction	Distance (mi/ft)	Map Key
SUN CHEMICAL CORPORATION	20 SOUTH LINDEN AVENUE S SAN FRANCISCO CA 94080	SE	0.02 / 90.81	12
	***Estor/EPA ID | Cleanup Status**: 41280103 | CERTIFIED O&M - LAND USE RESTRICTIONS ONLY AS OF 11/30/1987*			
SOUTH SAN FRANCISCO RECYCLING CENTER	BEHIND 551 RAILROAD S SAN FRANCISCO CA 94080	WNW	0.06 / 314.91	70
	***Estor/EPA ID | Cleanup Status**: 41490043 | REFER: OTHER AGENCY AS OF 7/29/1994*			

Lower Elevation	Address	Direction	Distance (mi/ft)	Map Key
BASAPCO, INC.	27-S. LINDEN SOUTH SAN FRANCISCO CA 94080	SE	0.08 / 412.52	86
	***Estor/EPA ID | Cleanup Status**: 41360069 | CERTIFIED / OPERATION & MAINTENANCE AS OF 3/19/2009*			
UPRR LINDEN (AKA UNION PACIFIC RAILROAD LINDEN)	EAST OF 27 SOUTH LINDEN AVENUE SOUTH SAN FRANCISCO CA 94080	SE	0.12 / 657.11	153
	***Estor/EPA ID | Cleanup Status**: 60001136 | CERTIFIED O&M - LAND USE RESTRICTIONS ONLY AS OF 2/4/2014*			
MERRY X-RAY CHEMICAL CORPORATION	131 S MAPLE AVE STE 1 SOUTH SAN FRANCISCO CA 940806319	S	0.16 / 863.49	192
	***Estor/EPA ID | Cleanup Status**: CAL000051065 |*			
MORENA TRUST	111 STARLITE STREET AND 437, 439, 441 AND 447 CANAL STREET SOUTH SAN FRANCISCO CA 94080	SW	0.18 / 933.11	202
	***Estor/EPA ID | Cleanup Status**: 60002386 | ACTIVE AS OF 7/5/2016*			
UNION PACIFIC - SITE ADJACENT TO 69 S. LINDEN AVENUE	EAST OF 69 S. LINDEN AVENUE SOUTH SAN FRANCISCO CA 94080	SSE	0.21 / 1,090.15	252
	***Estor/EPA ID | Cleanup Status**: 60001636 | ACTIVE AS OF 3/6/2012*			
KEN MANUFACTURING COMPANY	78 SOUTH LINDEN AVENUE S SAN FRANCISCO CA 94080	S	0.23 / 1,226.50	305
	***Estor/EPA ID | Cleanup Status**: 41280135 | REFER: OTHER AGENCY AS OF 6/1/1988*			
REICHOLD CHEMICALS, INC	120 SOUTH LINDEN S SAN FRANCISCO CA 94080	S	0.38 / 2,029.19	372
	***Estor/EPA ID | Cleanup Status**: 41280096 | CERTIFIED AS OF 8/1/1986*			
UNION PACIFIC PROPERTY	DUBUQUE AVENUE SOUTH SAN FRANCISCO CA 94080	ENE	0.43 / 2,275.50	386
	***Estor/EPA ID | Cleanup Status**: 60002804 | ACTIVE AS OF 2/25/2019*			
PROJECT 101 ASSOCIATES	608 DUBUQUE AVENUE SOUTH SAN FRANCISCO CA 94080	ENE	0.47 / 2,497.98	400
	***Estor/EPA ID | Cleanup Status**: 60003447 | REFER: LOCAL AGENCY AS OF 5/25/2023*			
CAL WEST ELECTRIC, INC	1341 SAN MATEO AVENUE S SAN FRANCISCO CA 94080	SSE	0.48 / 2,532.64	402
	***Estor/EPA ID | Cleanup Status**: 41360099 | REFER: OTHER AGENCY AS OF 7/27/1994*			
CALTRANS/SSF MAINTENANCE STATION	166 HARBOR WAY S SAN FRANCISCO CA 94080	E	0.56 / 2,952.70	410
	***Estor/EPA ID | Cleanup Status**: 41280108 | INACTIVE - NEEDS EVALUATION AS OF 9/28/2018*			
E.I. DUPONT DE NEMOURS	160 SOUTH LINDEN AVENUE S SAN FRANCISCO CA 94080	S	0.57 / 3,013.89	411
	***Estor/EPA ID | Cleanup Status**: 41280049 | CERTIFIED AS OF 1/1/1983*			
WEST COAST AUTOMOTIVE SERVICE CENTER	160 S LINDEN AVE SOUTH SAN FRANCISCO CA 940800000	S	0.57 / 3,013.89	411
	***Estor/EPA ID | Cleanup Status**: 80001622 | INACTIVE - NEEDS EVALUATION AS OF 3/30/2011*			

Lower Elevation	Address	Direction	Distance (mi/ft)	Map Key
WEST COAST AUTOMOTIVE SERVICE CENTER	160 S LINDEN AVE SOUTH SAN FRANCISCO CA 940800000	S	0.57 / 3,013.89	411
	Estor/EPA ID | Cleanup Status: *CAD009206855* |			
L & D EQUIPMENT CO INC DBA LAUNDRY & DRY CLEANING EQUIPMENT CO	220 S LINDEN AVE SOUTH SAN FRANCISCO CA 940806411	S	0.65 / 3,429.84	413
	Estor/EPA ID | Cleanup Status: *80001592 | REFER: RWQCB AS OF 5/10/2011*			
INTERNATIONAL PAINT COMPANY	220 SOUTH LINDEN AVENUE S SAN FRANCISCO CA 94080	S	0.65 / 3,429.84	413
	Estor/EPA ID | Cleanup Status: *38280291 | REFER: RCRA AS OF 3/4/1993*			
L & D DEVELOPMENT INC	220 S LINDEN AVE SOUTH SAN FRANCISCO CA 940806411	S	0.65 / 3,429.84	413
	Estor/EPA ID | Cleanup Status: *CAD009114240* |			
PACIFIC PLASTIC PRODUCTS, INC	405 SOUTH AIRPORT BOULEVARD S SAN FRANCISCO CA 94080	SE	0.73 / 3,836.57	416
	Estor/EPA ID | Cleanup Status: *41300009 | REFER: RWQCB AS OF 5/31/1989*			
PHASE II, INC.	1229 MONTGOMERY AVENUE SAN BRUNO CA 94066	S	0.74 / 3,905.94	417
	Estor/EPA ID | Cleanup Status: *71002470 | INACTIVE - NEEDS EVALUATION AS OF*			
TINMET CORPORATION/MRI	270 EAST GRAND AVENUE S SAN FRANCISCO CA 94080	E	0.80 / 4,248.87	418
	Estor/EPA ID | Cleanup Status: *41340077 | CERTIFIED AS OF 6/1/1986*			
PRICE CLUB #422	451 S. AIRPORT BOULEVARD SAN MATEO CA 94080	SE	0.85 / 4,506.91	421
	Estor/EPA ID | Cleanup Status: *71003270 | INACTIVE - NEEDS EVALUATION AS OF*			
EXIDE CORP/SAN FRANCISCO SVC CTR	286 LAWRENCE AVE SOUTH SAN FRANCISCO CA 940800000	E	0.90 / 4,743.73	425
	Estor/EPA ID | Cleanup Status: *CAD046000931* |			
EXIDE CORP/SAN FRANCISCO SVC CTR	286 LAWRENCE AVE SOUTH SAN FRANCISCO CA 940800000	E	0.90 / 4,743.73	425
	Estor/EPA ID | Cleanup Status: *80001392 | NO FURTHER ACTION AS OF 7/30/2010*			
EXIDE SAN FRANCISCO SERVICE CENTER	286 LAWRENCE AVENUE S SAN FRANCISCO CA 94089	ESE	0.90 / 4,775.43	426
	Estor/EPA ID | Cleanup Status: *41290004 | NO FURTHER ACTION AS OF 12/12/2002*			
CYCLE SHACK, INC.	1104 SAN MATEO AVENUE SOUTH SAN FRANCISCO CA 94080	S	0.92 / 4,832.64	428
	Estor/EPA ID | Cleanup Status: *71002485 | INACTIVE - NEEDS EVALUATION AS OF*			
1089 MONTGOMERY AVE SAN BRUNO	1089 MONTGOMERY AVENUE SAN BRUNO CA 94066	S	0.94 / 4,973.90	429
	Estor/EPA ID | Cleanup Status: *60002242 | INACTIVE - NEEDS EVALUATION AS OF 10/2/2018*			

DELISTED ENVS - Delisted State Response Sites

A search of the DELISTED ENVS database, dated Feb 15, 2024 has found that there are 1 DELISTED ENVS site(s) within approximately 1.00miles of the project property.

Lower Elevation	Address	Direction	Distance (mi/ft)	Map Key
CALTRANS/SSF MAINTENANCE STATION	166 HARBOR WAY S SAN FRANCISCO CA 94080	E	0.56 / 2,952.70	410

SWF/LF - Solid Waste Information System (SWIS)

A search of the SWF/LF database, dated Feb 15, 2024 has found that there are 1 SWF/LF site(s) within approximately 0.50miles of the project property.

Lower Elevation	Address	Direction	Distance (mi/ft)	Map Key
Double O Site Services	114 South Maple South San Francisco CA 94080	SSW	0.11 / 590.31	135

HWP - EnviroStor Hazardous Waste Facilities

A search of the HWP database, dated Feb 15, 2024 has found that there are 4 HWP site(s) within approximately 1.00miles of the project property.

Lower Elevation	Address	Direction	Distance (mi/ft)	Map Key
MERRY X-RAY CHEMICAL CORPORATION	131 S MAPLE AVE STE 1 SOUTH SAN FRANCISCO CA 940806319 ***Estor/EPA ID	Cleanup Status**: *CAL000051065* |	S	0.16 / 863.49	192
WEST COAST AUTOMOTIVE SERVICE CENTER	160 S LINDEN AVE SOUTH SAN FRANCISCO CA 940800000 ***Estor/EPA ID	Cleanup Status**: *CAD009206855* |	S	0.57 / 3,013.89	411
L & D DEVELOPMENT INC	220 S LINDEN AVE SOUTH SAN FRANCISCO CA 940806411 ***Estor/EPA ID	Cleanup Status**: *CAD009114240* |	S	0.65 / 3,429.84	413
EXIDE CORP/SAN FRANCISCO SVC CTR	286 LAWRENCE AVE SOUTH SAN FRANCISCO CA 940800000 ***Estor/EPA ID	Cleanup Status**: *CAD046000931* |	E	0.90 / 4,743.73	425

RECYCLING - Recycling Centers

A search of the RECYCLING database, dated Jan 17, 2024 has found that there are 1 RECYCLING site(s) within approximately 0.50 miles of the project property.

Lower Elevation	Address	Direction	Distance (mi/ft)	Map Key
Zarc International Llc	26 S Linden Ave South San Francisco CA 94080	SSE	0.02 / 89.57	11

LUST - Leaking Underground Fuel Tank Reports

A search of the LUST database, dated Nov 30, 2023 has found that there are 72 LUST site(s) within approximately 0.50miles of the project property.

Equal/Higher Elevation	Address	Direction	Distance (mi/ft)	Map Key
AGUNDIS TIRE SHOP	110 LINDEN AVENUE SOUTH SAN FRANCISCO CA 94080	ENE	0.10 / 521.91	109
	Global ID* | *Status: *T0608100841* | *Completed - Case Closed*			
CHEVRON 9-7640	124 LINDEN SOUTH SAN FRANCISCO CA 94080	ENE	0.11 / 579.71	126
	Global ID* | *Status: *T0608100115* | *Completed - Case Closed*			
SHELL OIL	123 LINDEN SOUTH SAN FRANCISCO CA 94080	ENE	0.12 / 613.02	142
	Global ID* | *Status: *T0608100461* | *Completed - Case Closed*			
SHOPPING STRIP MALL	477 GRAND SOUTH SAN FRANCISCO CA 94080	NNW	0.20 / 1,078.45	244
	Global ID* | *Status: *T0608100288* | *Completed - Case Closed*			
GALLI'S BAKERY	324 GRAND AVENUE SOUTH SAN FRANCISCO CA 94080	NE	0.23 / 1,232.24	310
	Global ID* | *Status: *T10000009427* | *Completed - Case Closed*			
OLYMPIC AUTO SERVICE	401 LINDEN SOUTH SAN FRANCISCO CA 94080	NE	0.29 / 1,538.52	340
	Global ID* | *Status: *T0608100369* | *Completed - Case Closed*			
VOLONTE AUTOMOTIVE	616 LINDEN SOUTH SAN FRANCISCO CA 94080	NE	0.46 / 2,432.12	393
	Global ID* | *Status: *T0608100720* | *Completed - Case Closed*			

Lower Elevation	Address	Direction	Distance (mi/ft)	Map Key
LA MARK TRANSPORTATION	26 SOUTH LINDEN AVENUE SOUTH SAN FRANCISCO CA 94080	SSE	0.02 / 89.57	11
	Global ID* | *Status: *T0608100300* | *Completed - Case Closed*			
SOUTH CITY LUMBER	499 RAILROAD SOUTH SAN FRANCISCO CA 94080	WNW	0.05 / 244.63	45
	Global ID* | *Status: *T0608100506* | *Completed - Case Closed*			
CALEGARI PROPERTY	40 SOUTH LINDEN AVENUE SOUTH SAN FRANCISCO CA 94080	SSE	0.06 / 305.16	69
	Global ID* | *Status: *T0608100905* | *Completed - Case Closed*			
OLYMPIAN SSF TERMINAL	35 SOUTH LINDEN AVENUE SOUTH SAN FRANCISCO CA 94080	SSE	0.07 / 357.89	79
	Global ID* | *Status: *T0608106256* | *Completed - Case Closed*			
OLYMPIAN SSF TERMINAL	35 SOUTH LINDEN AVENUE SOUTH SAN FRANCISCO CA 94080	SSE	0.07 / 357.89	79

Lower Elevation	Address	Direction	Distance (mi/ft)	Map Key
	***Global ID | Status**: T0608100005 | Completed - Case Closed*			
UNION CARBIDE CORP.	7 SOUTH LINDEN AVENUE SOUTH SAN FRANCISCO CA 94080	ESE	0.07 / 388.86	**83**
	***Global ID | Status**: T0608100558 | Completed - Case Closed*			
BLANKENHORN PROPERTY	517 RAILROAD SOUTH SAN FRANCISCO CA 94080	WNW	0.10 / 537.82	**113**
	***Global ID | Status**: T0608100659 | Completed - Case Closed*			
EL CAMINO LINES	428 NORTH CANAL STREET SOUTH SAN FRANCISCO CA 94080	SW	0.10 / 554.26	**115**
	***Global ID | Status**: T0608100695 | Completed - Case Closed*			
R.E.H. PROPERTIES	114 SOUTH MAPLE AVENUE SOUTH SAN FRANCISCO CA 94080	SSW	0.11 / 590.31	**135**
	***Global ID | Status**: T0608100646 | Completed - Case Closed*			
WALL STREET PROPERTIES	419 SOUTH CANAL STREET SOUTH SAN FRANCISCO CA 94080	SW	0.12 / 639.98	**148**
	***Global ID | Status**: T0608100613 | Completed - Case Closed*			
SWINERTON & WALBERG	91 SOUTH SPRUCE AVENUE SOUTH SAN FRANCISCO CA 94080	W	0.13 / 676.94	**157**
	***Global ID | Status**: T0608100713 | Completed - Case Closed*			
CARLIN CO	120 SOUTH MAPLE AVENUE SOUTH SAN FRANCISCO CA 94080	SSW	0.14 / 721.18	**164**
	***Global ID | Status**: T0608100105 | Completed - Case Closed*			
FIRE STATION #1	201 BADEN SOUTH SAN FRANCISCO CA 94080	ENE	0.16 / 850.31	**190**
	***Global ID | Status**: T0608101008 | Completed - Case Closed*			
GEORGIA GERRITSEN	105 SOUTH SPRUCE AVENUE SOUTH SAN FRANCISCO CA 94080	WSW	0.17 / 909.42	**197**
	***Global ID | Status**: T0608100274 | Completed - Case Closed*			
AIRPORT BOULEVARD SERVICE STATION	190 AIRPORT BOULEVARD SOUTH SAN FRANCISCO CA 94080	E	0.17 / 912.92	**198**
	***Global ID | Status**: T0608100791 | Completed - Case Closed*			
PACIFIC BELL	475 SOUTH CANAL STREET SOUTH SAN FRANCISCO CA 94080	WSW	0.17 / 917.54	**199**
	***Global ID | Status**: T0608101045 | Completed - Case Closed*			
201 CYPRESS AVENUE	201 CYPRESS AVENUE SOUTH SAN FRANCISCO CA 94080	ENE	0.17 / 920.32	**200**
	***Global ID | Status**: T10000020008 | Open - Site Assessment*			
PENSKE TRUCK LEASING II	62 SOUTH LINDEN AVENUE SOUTH SAN FRANCISCO CA 94080	S	0.17 / 922.79	**201**

Lower Elevation	Address	Direction	Distance (mi/ft)	Map Key
	***Global ID | Status**: T0608100238 | Completed - Case Closed*			
PENSKE TRUCK LEASING II	62 SOUTH LINDEN AVENUE SOUTH SAN FRANCISCO CA 94080	S	0.17 / 922.79	201
	***Global ID | Status**: T0608199177 | Completed - Case Closed*			
INTERSTATE GRADING	128 SOUTH MAPLE AVENUE SOUTH SAN FRANCISCO CA 94080	SSW	0.18 / 941.99	203
	***Global ID | Status**: T0608100738 | Completed - Case Closed*			
ESCHELBACH PROPERTIES	100 BADEN SOUTH SAN FRANCISCO CA 94080	ENE	0.18 / 953.44	207
	***Global ID | Status**: T0608100199 | Completed - Case Closed*			
KLIX CORP.	551 RAILROAD SOUTH SAN FRANCISCO CA 94080	WNW	0.19 / 1,009.66	221
	***Global ID | Status**: T0608100748 | Completed - Case Closed*			
S F ENGINE RE-MANUFACTURING	132 SOUTH MAPLE AVENUE SOUTH SAN FRANCISCO CA 94080	SSW	0.19 / 1,022.36	224
	***Global ID | Status**: T0608100779 | Completed - Case Closed*			
KPR PROPERTIES	118 SOUTH SPRUCE AVENUE SOUTH SAN FRANCISCO CA 94080	WSW	0.21 / 1,123.63	268
	***Global ID | Status**: T0608100296 | Completed - Case Closed*			
SOUTH CITY SCAVENGER	69 SOUTH LINDEN AVENUE SOUTH SAN FRANCISCO CA 94080	S	0.22 / 1,154.89	282
	***Global ID | Status**: T0608100721 | Completed - Case Closed*			
UNOCAL #1020	221 AIRPORT BOULEVARD SOUTH SAN FRANCISCO CA 94080	ENE	0.22 / 1,163.64	285
	***Global ID | Status**: T10000002842 | Completed - Case Closed*			
UNOCAL STATION #1020	221 AIRPORT BOULEVARD SOUTH SAN FRANCISCO CA 94080	ENE	0.22 / 1,163.64	285
	***Global ID | Status**: T0608100579 | Completed - Case Closed*			
SUPER CROWN CATERING	1381 LOWRIE SOUTH SAN FRANCISCO CA 94080	SSE	0.22 / 1,174.62	289
	***Global ID | Status**: T0608100526 | Completed - Case Closed*			
GELCO TRUCK LEASING	1395 LOWRIE SOUTH SAN FRANCISCO CA 94080	SE	0.22 / 1,180.31	291
	***Global ID | Status**: T0608100231 | Completed - Case Closed*			
BARBER-GREENE CO.	320 VICTORY AVENUE SOUTH SAN FRANCISCO CA 94080	S	0.23 / 1,227.16	306
	***Global ID | Status**: T0608165551 | Completed - Case Closed*			
DIADOTI CONSTRUCTION	1461 SAN MATEO SOUTH SAN FRANCISCO CA 94080	SE	0.24 / 1,244.78	314

Lower Elevation	Address	Direction	Distance (mi/ft)	Map Key
	***Global ID | Status**: T0608100828 | Completed - Case Closed*			
J.R. FLYNN CO.	138 STARLITE SOUTH SAN FRANCISCO CA 94080	SW	0.24 / 1,275.88	319
	***Global ID | Status**: T0608100283 | Completed - Case Closed*			
CALTRANS MAINTENANCE STATION	296 AIRPORT BOULEVARD SOUTH SAN FRANCISCO CA 94080	ENE	0.25 / 1,316.01	326
	***Global ID | Status**: T0608102301 | Completed - Case Closed*			
SOUTH CITY FORD	315 AIRPORT SOUTH SAN FRANCISCO CA 94080	ENE	0.25 / 1,326.26	327
	***Global ID | Status**: T0608100505 | Completed - Case Closed*			
COULTERS CARPETS	150 STARLITE SOUTH SAN FRANCISCO CA 94080	SW	0.25 / 1,326.79	328
	***Global ID | Status**: T0608100173 | Completed - Case Closed*			
VALLEY SHEET METAL	161 STARLITE SOUTH SAN FRANCISCO CA 94080	SW	0.27 / 1,426.06	332
	***Global ID | Status**: T0608100602 | Completed - Case Closed*			
U-SAVE PLUMBING HARDWARE	108 SOUTH LINDEN AVENUE SOUTH SAN FRANCISCO CA 94080	S	0.30 / 1,587.52	342
	***Global ID | Status**: T0608194029 | Completed - Case Closed*			
FOUR STAR AUTOMOTIVE, INC.	113 SOUTH LINDEN AVENUE SOUTH SAN FRANCISCO CA 94080	S	0.32 / 1,678.70	346
	***Global ID | Status**: T0608100226 | Completed - Case Closed*			
CHEVRON 9-0645	401 AIRPORT SOUTH SAN FRANCISCO CA 94080	ENE	0.32 / 1,690.61	348
	***Global ID | Status**: T0608100137 | Completed - Case Closed*			
ALLAN BAKER COMPANY	160 SYLVESTER ROAD SOUTH SAN FRANCISCO CA 94080	E	0.33 / 1,720.13	350
	***Global ID | Status**: T0608100012 | Completed - Case Closed*			
BUDGET RENT-A-CAR	177 SOUTH AIRPORT BOULEVARD SOUTH SAN FRANCISCO CA 94080	ESE	0.33 / 1,760.17	353
	***Global ID | Status**: T0608100087 | Completed - Case Closed*			
EARLY AMERICAN PAINT	476 VICTORY SOUTH SAN FRANCISCO CA 94080	SW	0.34 / 1,773.59	354
	***Global ID | Status**: T0608100193 | Completed - Case Closed*			
FOUR STAR AUTOMOTIVE II	1405 SAN MATEO SOUTH SAN FRANCISCO CA 94080	SSE	0.34 / 1,779.26	355
	***Global ID | Status**: T0608100794 | Completed - Case Closed*			
SHELL OIL	140 PRODUCE SOUTH SAN FRANCISCO CA 94080	SE	0.34 / 1,809.34	356

Lower Elevation	Address	Direction	Distance (mi/ft)	Map Key
	***Global ID | Status**: T0608100465 | Completed - Case Closed*			
KB SOUTH SAN FRANCISCO	175 SYLVESTER SOUTH SAN FRANCISCO CA 94080	E	0.35 / 1,861.95	358
	***Global ID | Status**: T0608128052 | Completed - Case Closed*			
PRESSURE GROUT COMPANY	119 SOUTH LINDEN AVENUE SOUTH SAN FRANCISCO CA 94080	S	0.36 / 1,896.58	360
	***Global ID | Status**: T0608105263 | Completed - Case Closed*			
SAM TRANS (VACANT)	196 PRODUCE SOUTH SAN FRANCISCO CA 94080	SE	0.37 / 1,937.22	363
	***Global ID | Status**: T0608100436 | Completed - Case Closed*			
PEKING HANDICRAFT	1388 SAN MATEO SOUTH SAN FRANCISCO CA 94080	SSE	0.37 / 1,950.59	365
	***Global ID | Status**: T0608100837 | Completed - Case Closed*			
PONY EXPRESS	108 SYLVESTER SOUTH SAN FRANCISCO CA 94080	E	0.37 / 1,954.50	366
	***Global ID | Status**: T0608100402 | Completed - Case Closed*			
PRESSURE GROUT COMPANY	125 SOUTH LINDEN AVENUE SOUTH SAN FRANCISCO CA 94080	S	0.39 / 2,072.74	375
	***Global ID | Status**: T0608100406 | Completed - Case Closed*			
THE PROPERTY	405 VICTORY SOUTH SAN FRANCISCO CA 94080	SSW	0.40 / 2,099.72	376
	***Global ID | Status**: T0608100517 | Completed - Case Closed*			
SHELL SERVICE STATION	248 SOUTH AIRPORT BOULEVARD SOUTH SAN FRANCISCO CA 94080	ESE	0.41 / 2,161.54	379
	***Global ID | Status**: T0608153743 | Completed - Case Closed*			
COYNE CYLINDER CO	224 RYAN SOUTH SAN FRANCISCO CA 94080	SW	0.41 / 2,165.81	380
	***Global ID | Status**: T0608100171 | Completed - Case Closed*			
OLYMPIAN PRODUCE MKT CARD LOCK	131 TERMINAL SOUTH SAN FRANCISCO CA 94080	SE	0.41 / 2,166.08	381
	***Global ID | Status**: T0608126439 | Completed - Case Closed*			
BLANDINI TRUST	545 AIRPORT SOUTH SAN FRANCISCO CA 94080	NE	0.41 / 2,173.62	383
	***Global ID | Status**: T0608194008 | Completed - Case Closed*			
KEN FUNK PROPERTY	264 SOUTH AIRPORT BOULEVARD SOUTH SAN FRANCISCO CA 94080	ESE	0.42 / 2,229.73	385
	***Global ID | Status**: T0608100188 | Completed - Case Closed*			
OLYMPIAN	186 EAST GRAND AVENUE SOUTH SAN FRANCISCO CA 94080	E	0.43 / 2,276.95	387

Lower Elevation	Address	Direction	Distance (mi/ft)	Map Key
	***Global ID | Status**: T0608100363 | Completed - Case Closed*			
CTC FOOD INTERNATIONAL	131 WEST HARRIS AVENUE SOUTH SAN FRANCISCO CA 94080	ESE	0.44 / 2,342.67	389
	***Global ID | Status**: T0608101023 | Completed - Case Closed*			
OLYMPIAN GATEWAY	176 GATEWAY SOUTH SAN FRANCISCO CA 94080	E	0.46 / 2,443.29	394
	***Global ID | Status**: T0608149730 | Completed - Case Closed*			
GUY F. ATKINSON CO.	10 WEST ORANGE AVENUE SOUTH SAN FRANCISCO CA 94080	WNW	0.46 / 2,452.08	395
	***Global ID | Status**: T0608100701 | Completed - Case Closed*			
GRANITE ROCK CO	1321 LOWRIE SOUTH SAN FRANCISCO CA 94080	SSE	0.47 / 2,477.88	398
	***Global ID | Status**: T0608100240 | Completed - Case Closed*			
ZELLERBACH PAPER CO	245 SOUTH SPRUCE AVENUE SOUTH SAN FRANCISCO CA 94080	SSW	0.47 / 2,498.96	401
	***Global ID | Status**: T0608100631 | Completed - Case Closed*			
SPRUCE CAR WASH	246 SOUTH SPRUCE AVENUE SOUTH SAN FRANCISCO CA 94080	SW	0.48 / 2,546.56	403
	***Global ID | Status**: T0608100512 | Completed - Case Closed*			
CHEVRON 9-7875	300 SOUTH AIRPORT BOULEVARD SOUTH SAN FRANCISCO CA 94080	SE	0.49 / 2,565.04	406
	***Global ID | Status**: T0608100864 | Completed - Case Closed*			
COLOR CRAFT	255 SOUTH AIRPORT BOULEVARD SOUTH SAN FRANCISCO CA 94080	ESE	0.50 / 2,639.87	408
	***Global ID | Status**: T0608100411 | Completed - Case Closed*			

UST - Permitted Underground Storage Tank (UST) in GeoTracker

A search of the UST database, dated Feb 15, 2024 has found that there are 4 UST site(s) within approximately 0.12miles of the project property.

Equal/Higher Elevation	Address	Direction	Distance (mi/ft)	Map Key
SOUTH CITY SHELL	123 LINDEN AVE SOUTH SAN FRANCISCO CA 94080	ENE	0.12 / 613.02	142
	***Facility ID**: 220614_053176* ***Tank ID No. | Tank Status | Tank Closure Date**: 1 Regular | Confirmed/Updated Information | , 3 Premium | Confirmed/Updated Information | , 2 Regular Aux | Confirmed/Updated Information |*			

Lower Elevation	Address	Direction	Distance (mi/ft)	Map Key
FLYERS #216	35 S Linden Ave South San Francisco CA 94080	SSE	0.07 / 357.89	79
	***Facility ID**: FA0017693* ***Tank ID No. | Tank Status | Tank Closure Date**: 216-1 | Confirmed/Updated Information | , 216-4 | Confirmed/Updated Information | , 216-3 | Confirmed/Updated Information | , 216-2 | Confirmed/Updated Information*			

Lower Elevation	Address	Direction	Distance (mi/ft)	Map Key
	|			
Flyers Energy #316	35 S. Linden Ave South San Francisco CA 94080	SSE	0.07 / 357.89	79
	***Facility ID**: FA0025064* ***Tank ID No. | Tank Status | Tank Closure Date**: 316-02 | Confirmed/Updated Information | , 316-03 | Confirmed/Updated Information | , 316-05 | Confirmed/Updated Information | , 316-04 | Confirmed/Updated Information | , 316-01 | Confirmed/Updated Information | , 316-06 | Confirmed/Updated Information |*			
SPEEDWAY No. 4874	35 S. LINDEN S. SAN FRANCISCO CA 94080	SSE	0.07 / 357.89	79
	***Tank ID No. | Tank Status | Tank Closure Date**: 6 | Confirmed/Updated Information | , 5 | Confirmed/Updated Information | , 7 | Confirmed/Updated Information |*			

HHSS - Historical Hazardous Substance Storage Information Database

A search of the HHSS database, dated Aug 27, 2015 has found that there are 32 HHSS site(s) within approximately 0.25miles of the project property.

Equal/Higher Elevation	Address	Direction	Distance (mi/ft)	Map Key
97640	124 LINDEN AVE. SO SAN FRANCISCO CA 94080	ENE	0.11 / 565.20	118
GREGS SHELL	123 LINDEN AVE SOUTH SAN FRANCISCO CA 94080	ENE	0.12 / 613.02	142
GREGS SHELL SERVICE	123 LINDEN AVE SOUTH SAN FRANCISCO CA 94080	ENE	0.12 / 613.02	142
SOUTH SAN FRANCISCO CONTAINER	249 G. GRAND AVENUE SOUTH SAN FRANCISCO CA 94080	ENE	0.21 / 1,086.64	247
LAMBERTVILLE COLUSA CO	321 MILLER AVENUE SOUTH SAN FRANCISCO CA 94080	NE	0.25 / 1,315.09	325

Lower Elevation	Address	Direction	Distance (mi/ft)	Map Key
UNITED PLATING INC	34 SO. LINDEN AVE. SOUTH SAN FRANCISCO CA 94060	SSE	0.04 / 232.23	34
SOUTH CITY LUMBER	RAILROAD & SPRUCE AVES (SOUTH- RAILROAD SOUTH SAN FRANCISCO CA 94080	WNW	0.05 / 277.89	58
SORICH RENTALS AND ENTERPRISE	10 A SO SPRUCE AVE SOUTH SAN FRANCISCO CA 94080	WNW	0.05 / 285.12	63

Lower Elevation	Address	Direction	Distance (mi/ft)	Map Key
SO LINDEN OLYMPIC	35 SO LINDEN AVE. SOUTH SAN FRANCISCO CA 94080	SSE	0.07 / 357.89	79
SO LINDEN CARDLOCK	35 SO. LINDEN AVE. SO SAN FRANCISCO CA 94080	SSE	0.07 / 357.89	79
UNION CARBIDE CORP LINDE DIV	7 SO. LINDEN AVE., SOUTH SAN FRANCISCO CA 94080	ESE	0.07 / 388.86	83
BASAPCO INC	27 SOUTH LINDEN AVENUE SOUTH SAN FRANCISCO CA 94080	SE	0.08 / 412.52	86
BERLIN FOOD EQUIPMENT CO	43 SO. LINDEN AVE. SOUTH SAN FRANCISCO CA 94080	SSE	0.09 / 472.69	94
ARTHUR BUZZ HASKINS	114 SO. MAPLE AVE. SOUTH SAN FRANCISCO CA 94080	SSW	0.11 / 590.31	135
CENTRAL FIRE STATION	201 BADEN SOUTH SAN FRANCISCO CA 94080	ENE	0.16 / 850.31	190
GELCO TRUCKING LEASING DIV GE	1395 LOWRIE AVENUE SOUTH SAN FRANCISCO CA 94080	SE	0.16 / 858.03	191
GELCO TRUCK LEASING DIV GELCO	1395 LOWRIE AVENUE SOUTH SAN FRANCISCO CA 94080	SE	0.16 / 858.03	191
HERTZ-PENSKE TRUCK LEASING IN	62 S. LINDEN AVENUE SOUTH SAN FRANCISCO CA 94080	S	0.16 / 864.67	193
SWINERTON AND WALBERG CO	CORNER OF SPRUCE 4 NO. CANAL SOUTH SAN FRANCISCO CA 94080	WSW	0.17 / 881.17	194
ALLINCE SERVICE STATION	105 SO. SPRUCE AVE SOUTH SAN FRANCISCO CA 94080	WSW	0.17 / 909.42	197
PACIFIC BELL P2-625	475 SO CANAL ST SOUTH SAN FRANCISCO CA 94080	WSW	0.17 / 917.54	199

Lower Elevation	Address	Direction	Distance (mi/ft)	Map Key
INTERSTATE GRADING AND PAVING	128 SOUTH MAPLE AVENUE SOUTH SAN FRANCISCO CA 94080	SSW	0.18 / 941.99	203
AIRPORT OLYMPIC	100 BADEN SOUTH SAN FRANCISCO CA 94080	ENE	0.18 / 953.44	207
NSFL CENTRAL	132 SOUTH MAPLE AVENUE SOUTH SAN FRANCISCO CA 94080	SSW	0.19 / 1,022.36	224
KLIX CORPORATION	551 RAILROAD AVE. SOUTH SAN FRANCISCO CA 94080	W	0.20 / 1,037.96	227
DON AND JERRYS AUTOMOTIVE INC	118 SO SPRUCE AVE SOUTH SAN FRANCISCO CA 94080	WSW	0.21 / 1,123.63	268
SOUTH SAN FRANCISCO SCAVENGER	69 SOUTH LINDEN AVENUE SOUTH SAN FRANCISCO CA 94080	S	0.22 / 1,138.41	276
UNION OIL SS 1020	221 AIRPORT BLVD SOUTH SAN FRANCISCO CA 94082	ENE	0.22 / 1,163.64	285
S SAN FRANCISCO	296 AIRPORT BLVD SO SAN FRANCISCO CA 94080	ENE	0.23 / 1,200.70	296
FLYNN WINDOW CO INC	138 STARLITE ST. SO SAN FRANCISCO CA 94025	SW	0.24 / 1,275.88	319
ENDURANCE METAL PRODUCTS CO	146 SO. MAPLE AVENUE SOUTH SAN FRANCISCO CA 94080	SSW	0.24 / 1,285.93	321
SEWAGE PUMP STATION NO 9	SAN MATEO AV. AIRPORT BLVD. SOUTH SAN FRANCISCO CA 94080	ESE	0.24 / 1,286.07	322

UST SWEEPS - Statewide Environmental Evaluation and Planning System

A search of the UST SWEEPS database, dated Oct 1, 1994 has found that there are 34 UST SWEEPS site(s) within approximately 0.25miles of the project property.

Equal/Higher Elevation	Address	Direction	Distance (mi/ft)	Map Key
CHEVRON #7640	124 LINDEN AVE S SAN FRANCISCO CA	ENE	0.11 / 565.20	118
	***C C* | *Status**: I41-000-550050* | *INACTIVE* ***Tank ID**: 000002, 000005, 000001, 000003, 000004*			
SOUTH CITY SHELL	123 LINDEN AVE S SAN FRANCISCO CA	ENE	0.12 / 613.02	142
	***C C* | *Status**: A41-000-550099* | *ACTIVE* ***Tank ID**: 000001, 000002, 000003, 000004*			

Lower Elevation	Address	Direction	Distance (mi/ft)	Map Key
BERMAN PROPERTY	26 S LINDEN AVE S SAN FRANCISCO CA	SSE	0.02 / 89.57	11
	***C C* | *Status**: I41-000-550183* | *INACTIVE* ***Tank ID**: 000001, 000002*			
SOUTH CITY LUMBER	RAILROAD & SPRUCE AVE S SAN FRANCISCO CA	WNW	0.05 / 282.66	60
	***C C* | *Status**: I41-000-550149* | *INACTIVE* ***Tank ID**: 000001*			
SOUTH CITY LUMBER	RAILROAD & SPRUCE AVE S SAN FRANCISCO CA	WNW	0.05 / 282.66	60
	***C C* | *Status**: A41-000-550149* | *ACTIVE*			
OLYMPIAN OIL CO	35 S LINDEN AVE S SAN FRANCISCO CA	SSE	0.07 / 357.89	79
	***C C* | *Status**: A41-000-550028* | *ACTIVE* ***Tank ID**: 000010, 000006, 000008, 000009, 000011, 000003, 000012, 000002, 000001, 000004, 000005, 000007*			
SOUTH LINDEN CARDLOCK	35 S LINDEN AVE S SAN FRANCISCO CA	SSE	0.07 / 357.89	79
	***C C* | *Status**: A41-000-550029* | *ACTIVE*			
ALTAIR GAS	7 S LINDEN AVE S SAN FRANCISCO CA	ESE	0.07 / 388.86	83
	***C C* | *Status**: I41-000-550084* | *INACTIVE* ***Tank ID**: 000001*			
ALTAIR GAS	7 S LINDEN AVE S SAN FRANCISCO CA	ESE	0.07 / 388.86	83
	***C C* | *Status**: A41-000-550084* | *ACTIVE*			
CAMINO CHARTER LINES	428 N CANAL ST A S SAN FRANCISCO CA	SW	0.10 / 554.26	115
	***C C* | *Status**: I41-000-550106* | *INACTIVE* ***Tank ID**: 000001, 000003*			
FREDERICK& CHARLES BLANKENHORN	517 RAILROAD AVE. S SAN FRANCISCO CA	W	0.11 / 574.96	124
	***C C* | *Status**: I41-000-550200* | *INACTIVE* ***Tank ID**: 000001*			
R.E.H. PROPERTIES CO.	114 S MAPLE AVE S SAN FRANCISCO CA	SSW	0.11 / 590.31	135
	***C C* | *Status**: I41-000-550134* | *INACTIVE* ***Tank ID**: 000007, 000014, 000005, 000018, 000016*			

Lower Elevation	Address	Direction	Distance (mi/ft)	Map Key
R.E.H. PROPERTIES CO.	114 S MAPLE AVE S SAN FRANCISCO CA	SSW	0.11 / 590.31	135
	***C C | Status**: A41-000-550134 | ACTIVE* ***Tank ID**: 000001, 000015, 000008, 000006, 000003, 000017, 000004, 000009, 000011, 000012, 000013, 000010, 000002*			
Y & R TIRE	419 S CANAL S SAN FRANCISCO CA	SW	0.12 / 635.64	146
	***C C | Status**: I41-000-5207 | INACTIVE* ***Tank ID**: 000001*			
ARATEX SERVICES	400 N CANAL ST S SAN FRANCISCO CA	SW	0.12 / 637.01	147
	***C C | Status**: A41-000-550190 | ACTIVE* ***Tank ID**: 000001*			
CARLIN CO	120 S MAPLE S SAN FRANCISCO CA	SSW	0.14 / 721.18	164
	***C C | Status**: A41-000-550195 | ACTIVE*			
CARLIN CO	120 S MAPLE S SAN FRANCISCO CA	SSW	0.14 / 721.18	164
	***C C | Status**: I41-000-550195 | INACTIVE* ***Tank ID**: 000001*			
SWINERTON & WALBERG COMPANY	SPRUCE & NO CANAL ST S SAN FRANCISCO CA	WSW	0.14 / 758.71	165
	***C C | Status**: I41-000-550097 | INACTIVE* ***Tank ID**: 000002, 000003, 000001*			
CENTRAL FIRE STATION	201 BADEN AVE S SAN FRANCISCO CA	ENE	0.16 / 850.31	190
	***C C | Status**: A41-000-550173 | ACTIVE* ***Tank ID**: 000001*			
GELCO TRUCK LEASING	1395 LOWRIE AVE S SAN FRANCISCO CA	SE	0.16 / 858.03	191
	***C C | Status**: I41-000-550104 | INACTIVE*			
HERTZ PENSKE TRUCK LEASING	62 S LINDEN AVE S SAN FRANCISCO CA	S	0.17 / 922.79	201
	***C C | Status**: I41-000-550105 | INACTIVE* ***Tank ID**: 000007, 000004, 000008*			
HERTZ PENSKE TRUCK LEASING	62 S LINDEN AVE S SAN FRANCISCO CA	S	0.17 / 922.79	201
	***C C | Status**: A41-000-550105 | ACTIVE* ***Tank ID**: 000006, 000005, 000003, 000001, 000002*			
INTERSTATE GRADING & PAVING INC	128 S MAPLE AVE S SAN FRANCISCO CA	SSW	0.18 / 941.99	203
	***C C | Status**: A41-000-550129 | ACTIVE* ***Tank ID**: 000002, 000001*			
INTERSTATE GRADING & PAVING INC	128 S MAPLE AVE S SAN FRANCISCO CA	SSW	0.18 / 941.99	203
	***C C | Status**: I41-000-550129 | INACTIVE* ***Tank ID**: 000003*			
AIRPORT OLYMPIC	100 BADEN AVE S SAN FRANCISCO CA	ENE	0.18 / 953.44	207

Lower Elevation	Address	Direction	Distance (mi/ft)	Map Key
	***C C* | *Status**: I41-000-550095* | *INACTIVE* ***Tank ID**: 000002, 000003, 000001, 000004*			
CROWN CATERING	1381 LOWRIE AVE S SAN FRANCISCO CA	SSE	0.19 / 1,029.00	225
	***C C* | *Status**: A41-000-550008* | *ACTIVE*			
KLIX CORPORATION	551 RAILROAD AVE S SAN FRANCISCO CA	W	0.20 / 1,037.96	227
	***C C* | *Status**: I41-000-550130* | *INACTIVE* ***Tank ID**: 000002*			
KLIX CORPORATION	551 RAILROAD AVE S SAN FRANCISCO CA	W	0.20 / 1,037.96	227
	***C C* | *Status**: A41-000-550130* | *ACTIVE*			
DON & JERRY'S AUTOMOTIVE INC	118 S SPRUCE AVE S SAN FRANCISCO CA	WSW	0.21 / 1,123.63	268
	***C C* | *Status**: I41-000-550014* | *INACTIVE*			
SOUTH SAN FRANCISCO SCAVENGER	69 S LINDEN AVE S SAN FRANCISCO CA	S	0.22 / 1,154.89	282
	***C C* | *Status**: A41-000-550039* | *ACTIVE*			
SOUTH SAN FRANCISCO SCAVENGER	69 S LINDEN AVE S SAN FRANCISCO CA	S	0.22 / 1,154.89	282
	***C C* | *Status**: I41-000-550039* | *INACTIVE* ***Tank ID**: 000002, 000001, 000003*			
MARIN & SILVA'S SERVICE, INC.	221 AIRPORT BLVD S SAN FRANCISCO CA	ENE	0.22 / 1,163.64	285
	***C C* | *Status**: A41-000-550090* | *ACTIVE* ***Tank ID**: 000001, 000002, 000004, 000006, 000003, 000005*			
J R FLYNN CO	138 STARLITE DR S SAN FRANCISCO CA	SW	0.24 / 1,275.88	319
	***C C* | *Status**: A41-000-550193* | *ACTIVE*			
J R FLYNN CO	138 STARLITE DR S SAN FRANCISCO CA	SW	0.24 / 1,275.88	319
	***C C* | *Status**: I41-000-550193* | *INACTIVE* ***Tank ID**: 000001*			

AST SWRCB - SWRCB Historical Aboveground Storage Tanks

A search of the AST SWRCB database, dated Dec 1, 2007 has found that there are 4 AST SWRCB site(s) within approximately 0.25 miles of the project property.

Lower Elevation	Address	Direction	Distance (mi/ft)	Map Key
LUBRICANTS STORAGE FACILITY	35 SOUTH LINDEN AVE. S.SAN FRANCISCO CA 94080	SSE	0.07 / 357.89	79
LUBRICANTS STORAGE FACILITY	35 SOUTH LINDEN AVE. S.SAN FRANCISCO CA 94080	SSE	0.07 / 357.89	79

Lower Elevation	Address	Direction	Distance (mi/ft)	Map Key
CA-019	62 SOUTH LINDEN AVE. S.SAN FRANCISCO CA	S	0.16 / 864.67	193
S. SAN FRANCISCO SCAVENGER CO.	69 S. LINDEN AVE. S.SAN FRANCISCO CA	S	0.22 / 1,138.41	276

DELISTED TNK - Delisted Storage Tanks

A search of the DELISTED TNK database, dated Feb 15, 2024 has found that there are 1 DELISTED TNK site(s) within approximately 0.25miles of the project property.

Equal/Higher Elevation	Address	Direction	Distance (mi/ft)	Map Key
SOUTH CITY SHELL	123 LINDEN S SAN FRANCISCO CA 94080	ENE	0.12 / 613.02	142

CERS TANK - California Environmental Reporting System (CERS) Tanks

A search of the CERS TANK database, dated Jan 17, 2024 has found that there are 8 CERS TANK site(s) within approximately 0.25 miles of the project property.

Equal/Higher Elevation	Address	Direction	Distance (mi/ft)	Map Key
SOUTH CITY SHELL	123 LINDEN AVE SOUTH SAN FRANCISCO CA 94080 ***Site ID**: 185149*	ENE	0.12 / 613.02	142

Lower Elevation	Address	Direction	Distance (mi/ft)	Map Key
SPEEDWAY No. 4874	35 S. LINDEN S. SAN FRANCISCO CA 94080 ***Site ID**: 425298*	SSE	0.07 / 357.89	79
City of South San Francisco Fire Station 61	480 N CANAL ST S SAN FRANCISCO CA 94080 ***Site ID**: 390140*	WSW	0.13 / 700.50	160
Penske Truck Leasing Co., LP	1395 LOWRIE AVE SOUTH SAN FRANCISCO CA 94080 ***Site ID**: 399246*	SE	0.16 / 858.03	191
Penske Truck Leasing Co., LP	62 SOUTH LINDEN AVENUE SOUTH SAN FRANCISCO CA 94080 ***Site ID**: 56073*	S	0.17 / 922.79	201
JMB CONSTRUCTION, INC	132 S MAPLE AVE SOUTH SAN FRANCISCO CA 94080 ***Site ID**: 40063*	SSW	0.19 / 1,022.36	224

Lower Elevation	Address	Direction	Distance (mi/ft)	Map Key
Grand 76 site #251020	221 AIRPORT BLVD S SAN FRANCISCO CA 94080 ***Site ID**: 34088*	ENE	0.22 / 1,163.64	285
GET SPIFFY INC	132 STARLITE ST SOUTH SAN FRANCISCO CA 94080 ***Site ID**: 595753*	SW	0.24 / 1,263.86	317

DELISTED CTNK - Delisted California Environmental Reporting System (CERS) Tanks

A search of the DELISTED CTNK database, dated Jan 17, 2024 has found that there are 6 DELISTED CTNK site(s) within approximately 0.25miles of the project property.

Equal/Higher Elevation	Address	Direction	Distance (mi/ft)	Map Key
337 Grand Ave, South San Francisco CA 94080	337 GRAND AVE SOUTH SAN FRANCISCO CA 94080	NE	0.18 / 963.46	209

Lower Elevation	Address	Direction	Distance (mi/ft)	Map Key
FLYERS #216	35 S LINDEN AVE SOUTH SAN FRANCISCO CA 94080	SSE	0.07 / 357.89	79
Flyers Energy #316	35 S. LINDEN AVE SOUTH SAN FRANCISCO CA 94080	SSE	0.07 / 357.89	79
SIMPSON COATINGS GRP	111 S MAPLE AVE SOUTH SAN FRANCISCO CA 94080	S	0.09 / 485.30	98
RYAN ENGINEERING INC	141 S MAPLE SOUTH SAN FRANCISCO CA 94080	SSW	0.20 / 1,053.74	232
YOUR LOCATION LUBRICATION	132 STARLITE ST SOUTH SAN FRANCISCO CA 94080	SW	0.24 / 1,263.86	317

HIST TANK - Historical Hazardous Substance Storage Container Information - Facility Summary

A search of the HIST TANK database, dated May 27, 1988 has found that there are 30 HIST TANK site(s) within approximately 0.25 miles of the project property.

Equal/Higher Elevation	Address	Direction	Distance (mi/ft)	Map Key
97640	124 LINDEN AVE. SO SAN FRANCISCO CA	ENE	0.10 / 533.85	111

Equal/Higher Elevation	Address	Direction	Distance (mi/ft)	Map Key
GREG'S SHELL SERVICE	123 LINDEN AVE SOUTH SAN FRANCISCO CA	ENE	0.12 / 613.02	142
GREG'S SHELL	123 LINDEN AVE SOUTH SAN FRANCISCO CA	ENE	0.12 / 613.02	142
LAMBERTVILLE, COLUSA CO.	321 MILLER AVENUE SOUTH SAN FRANCISCO CA	NE	0.25 / 1,315.09	325

Lower Elevation	Address	Direction	Distance (mi/ft)	Map Key
SOUTH CITY LUMBER	RAILROAD & SPRUCE AVES (SOUTH- SOUTH SAN FRANCISCO CA	WNW	0.05 / 278.11	59
SORICH RENTALS & ENTERPRISE	10 A SO SPRUCE AVE SOUTH SAN FRANCISCO CA	WNW	0.05 / 285.11	62
UNITED PLANTING INC.	34 SO. LINDEN AVE. SOUTH SAN FRANCISCO CA	SSE	0.06 / 316.93	71
SO. LINDEN OLYMPIC	35 SO LINDEN AVE. SOUTH SAN FRANCISCO CA	SSE	0.07 / 357.89	79
SO. LINDEN CARDLOCK	35 SO. LINDEN AVE. SO. SAN FRANCISCO CA	SSE	0.07 / 357.89	79
UNION CARBIDE CORP., LINDE DIV	7 SO. LINDEN AVE., SOUTH SAN FRANCISCO CA	ESE	0.07 / 388.86	83
BASAPCO, INC.	27 SOUTH LINDEN AVENUE SOUTH SAN FRANCISCO CA	SE	0.08 / 412.52	86
BERLIN FOOD EQUIPMENT CO.	43 SO. LINDEN AVE. SOUTH SAN FRANCISCO CA	SSE	0.09 / 483.08	97
ARTHUR BUZZ HASKINS	114 SO. MAPLE AVE. SOUTH SAN FRANCISCO CA	SSW	0.11 / 590.31	135
SWINERTON & WALBERG CO.	CORNER OF SPRUCE & NO. CANAL SOUTH SAN FRANCISCO CA	WSW	0.15 / 776.52	166

Lower Elevation	Address	Direction	Distance (mi/ft)	Map Key
PACIFIC BELL P2-625	475 SO CANAL ST SOUTH SAN FRANCISCO CA	WSW	0.16 / 847.53	189
CETRAL FIRE STATION	201 BADEN SOUTH SAN FRANCISCO CA	ENE	0.16 / 850.31	190
GELCO TRUCKING LEASING DIV.GE	1395 LOWRIE AVENUE SOUTH SAN FRANCISCO CA	SE	0.16 / 858.03	191
GELCO TRUCK LEASING DIV. GELCO	1395 LOWRIE AVENUE SOUTH SAN FRANCISCO CA	SE	0.16 / 858.03	191
HERTZ-PENSKE TRUCK LEASING, IN	62 S. LINDEN AVENUE SOUTH SAN FRANCISCO CA	S	0.16 / 864.67	193
INTERSTATE GRADING AND PAVING,	128 SOUTH MAPLE AVENUE SOUTH SAN FRANCISCO CA	SSW	0.18 / 941.99	203
ALLIANCE SERVICE STATION	105 SO. SPRUCE AVE SOUTH SAN FRANCISCO CA	WSW	0.18 / 944.79	205
AIRPORT OLYMPIC	100 BADEN SOUTH SAN FRANCISCO CA	ENE	0.18 / 953.44	207
N.S.F.L. CENTRAL	132 SOUTH MAPLE AVENUE SOUTH SAN FRANCISCO CA	SSW	0.19 / 1,022.36	224
KLIX CORPORATION	551 RAILROAD AVE. SOUTH SAN FRANCISCO CA	W	0.20 / 1,037.96	227
DON & JERRY'S AUTOMOTIVE INC	118 SO SPRUCE AVE SOUTH SAN FRANCISCO CA	WSW	0.21 / 1,123.63	268
SOUTH SAN FRANCISCO SCAVENGER	69 SOUTH LINDEN AVENUE SOUTH SAN FRANCISCO CA	S	0.22 / 1,138.41	276
UNION OIL SS#1020	221 AIRPORT BLVD SOUTH SAN FRANCISCO CA	ENE	0.22 / 1,163.64	285

Lower Elevation	Address	Direction	Distance (mi/ft)	Map Key
FLYNN WINDOW CO. INC.	138 STARLITE ST. SO. SAN FRANCISCO CA	SW	0.24 / 1,275.88	319
ENDURANCE METAL PRODUCTS CO.	146 SO. MAPLE AVENUE SOUTH SAN FRANCISCO CA	SSW	0.24 / 1,285.93	321
S SAN FRANCISCO	296 AIRPORT BLVD SO SAN FRANCISCO CA	ENE	0.25 / 1,316.01	326

LUR - Site Mitigation and Brownfields Reuse Program Facility Sites with Land Use Restrictions

A search of the LUR database, dated Feb 15, 2024 has found that there are 1 LUR site(s) within approximately 0.02miles of the project property.

Lower Elevation	Address	Direction	Distance (mi/ft)	Map Key
SUN CHEMICAL CORPORATION	20 SOUTH LINDEN AVENUE S SAN FRANCISCO CA 94080	SE	0.02 / 90.81	12
	***Estor/EPA ID	Cleanup Status**: 41280103	CERTIFIED O&M - LAND USE RESTRICTIONS ONLY AS OF 11/30/1987*			

CALSITES - CALSITES Database

A search of the CALSITES database, dated May 1, 2004 has found that there are 6 CALSITES site(s) within approximately 0.50miles of the project property.

Lower Elevation	Address	Direction	Distance (mi/ft)	Map Key
SUN CHEMICAL CORPORATION	20 SOUTH LINDEN AVENUE S SAN FRANCISCO CA 94080	SE	0.04 / 233.57	36
SOUTH SAN FRANCISCO RECYCLING CENTER	BEHIND 551 RAILROAD S SAN FRANCISCO CA 94080	WNW	0.06 / 314.91	70
BASAPCO, INC.	27-S. LINDEN S SAN FRANCISCO CA 94080	SE	0.08 / 412.52	86
KEN MANUFACTURING COMPANY	78 SOUTH LINDEN AVENUE S SAN FRANCISCO CA 94080	S	0.23 / 1,223.34	304
REICHOLD CHEMICALS, INC	120 SOUTH LINDEN S SAN FRANCISCO CA 94080	S	0.38 / 2,029.19	372
CAL WEST ELECTRIC, INC	1341 SAN MATEO AVENUE S SAN FRANCISCO CA 94080	SSE	0.48 / 2,532.64	402

Lower Elevation	Address	Direction	Distance (mi/ft)	Map Key

VCP - Voluntary Cleanup Program

A search of the VCP database, dated Feb 15, 2024 has found that there are 8 VCP site(s) within approximately 0.50miles of the project property.

Equal/Higher Elevation	Address	Direction	Distance (mi/ft)	Map Key
AIRPORT BOULEVARD PROPERTIES	309/315/401/411/421 AIRPORT BLVD, 401-407 CYPRESS AVE, 216 MILLER AVE SOUTH SAN FRANCISCO CA 94080 ***Estor/EPA ID | Cleanup Status**: 60002307 | ACTIVE AS OF 1/14/2020*	NE	0.28 / 1,485.49	336
616 LINDEN AVENUE	616 LINDEN AVENUE SOUTH SAN FRANCISCO CA 94080 ***Estor/EPA ID | Cleanup Status**: 60003247 | INACTIVE - ACTION REQUIRED AS OF 10/20/2022*	NE	0.46 / 2,425.95	391

Lower Elevation	Address	Direction	Distance (mi/ft)	Map Key
BASAPCO, INC.	27-S. LINDEN SOUTH SAN FRANCISCO CA 94080 ***Estor/EPA ID | Cleanup Status**: 41360069 | CERTIFIED / OPERATION & MAINTENANCE AS OF 3/19/2009*	SE	0.08 / 412.52	86
UPRR LINDEN (AKA UNION PACIFIC RAILROAD LINDEN)	EAST OF 27 SOUTH LINDEN AVENUE SOUTH SAN FRANCISCO CA 94080 ***Estor/EPA ID | Cleanup Status**: 60001136 | CERTIFIED O&M - LAND USE RESTRICTIONS ONLY AS OF 2/4/2014*	SE	0.12 / 657.11	153
MORENA TRUST	111 STARLITE STREET AND 437, 439, 441 AND 447 CANAL STREET SOUTH SAN FRANCISCO CA 94080 ***Estor/EPA ID | Cleanup Status**: 60002386 | ACTIVE AS OF 7/5/2016*	SW	0.18 / 933.11	202
UNION PACIFIC - SITE ADJACENT TO 69 S. LINDEN AVENUE	EAST OF 69 S. LINDEN AVENUE SOUTH SAN FRANCISCO CA 94080 ***Estor/EPA ID | Cleanup Status**: 60001636 | ACTIVE AS OF 3/6/2012*	SSE	0.21 / 1,090.15	252
UNION PACIFIC PROPERTY	DUBUQUE AVENUE SOUTH SAN FRANCISCO CA 94080 ***Estor/EPA ID | Cleanup Status**: 60002804 | ACTIVE AS OF 2/25/2019*	ENE	0.43 / 2,275.50	386
PROJECT 101 ASSOCIATES	608 DUBUQUE AVENUE SOUTH SAN FRANCISCO CA 94080 ***Estor/EPA ID | Cleanup Status**: 60003447 | REFER: LOCAL AGENCY AS OF 5/25/2023*	ENE	0.47 / 2,497.98	400

CLEANUP SITES - GeoTracker Cleanup Program Sites

A search of the CLEANUP SITES database, dated Nov 30, 2023 has found that there are 16 CLEANUP SITES site(s) within approximately 0.50miles of the project property.

Equal/Higher Elevation	Address	Direction	Distance (mi/ft)	Map Key
WRIGHT CLEANERS	316 GRAND SOUTH SAN FRANCISCO CA 94080	NE	0.23 / 1,216.01	302

Equal/Higher Elevation	Address	Direction	Distance (mi/ft)	Map Key
	***Global ID**: T0608175868*			

Lower Elevation	Address	Direction	Distance (mi/ft)	Map Key
BACON PROPERTY	499 RAIL AVE SOUTH SAN FRANCISCO CA ***Global ID**: SLT2O327217*	W	0.04 / 218.89	28
SUN CHEMICAL	20 LINDEN AVE S SOUTH SAN FRANCISCO CA 94080 ***Global ID**: T0608191578*	SE	0.04 / 237.36	41
LOPEZ PROPERTY	34-36 SOUTH LINDEN AVENUE SOUTH SAN FRANCISCO CA 94080 ***Global ID**: T0608110422*	SSE	0.06 / 294.96	66
ESSEX PORTFOLIO LP PROPERTY	7 SOUTH LINDEN AVENUE SOUTH SAN FRANCISCO CA 94080 ***Global ID**: T10000019842*	ESE	0.07 / 388.86	83
SIMPSON COATINGS	111 SOUTH MAPLE AVENUE SOUTH SAN FRANCISCO CA 94080 ***Global ID**: T10000006432*	S	0.09 / 485.30	98
UNION PACIFIC	ADJACENT 69 SOUTH LINDEN AVENUE SOUTH SAN FRANCISCO CA 94080 ***Global ID**: SL0608137279*	SSE	0.15 / 780.58	167
MORENA TRUST	437 SOUTH CANAL STREET SOUTH SAN FRANCISCO CA 94080 ***Global ID**: T10000004255*	SW	0.16 / 839.37	186
BINKS MANUFACTURING CO	1459 SAN MATEO SOUTH SAN FRANCISCO CA 94080 ***Global ID**: T0608148945*	SE	0.25 / 1,306.40	323
CHEVRON AST FACILITY (FORMER)	103 SOUTH LINDEN STREET SOUTH SAN FRANCISCO CA 94080 ***Global ID**: T10000000968*	S	0.28 / 1,453.42	333
SOUTH CITY FORD (FORMER)	315 AIRPORT BLVD. SOUTH SAN FRANCISCO CA 94080 ***Global ID**: T10000007143*	ENE	0.28 / 1,469.51	335
ALAN BAKER PROPERTY	180 SYLVESTER ROAD SOUTH SAN FRANCISCO CA 94080 ***Global ID**: SL0608174279*	E	0.32 / 1,701.81	349
PRICE COMPANY	479 AIRPORT BLVD SOUTH SAN FRANCISCO CA ***Global ID**: SLT2O319210*	ENE	0.36 / 1,898.65	361

Lower Elevation	Address	Direction	Distance (mi/ft)	Map Key
Caltrain Corridor - Caltrain North and South CTX Project (Caltrain Corridor	between San Francisco and San Jose) Caltrain Corridor between San Francisco and San Jose San Carlos CA 94070 ***Global ID**: T10000003151*	ENE	0.36 / 1,903.79	362
PARKING CORPORATION OF AMERICA	120 TERMINAL SOUTH SAN FRANCISCO CA 94080 ***Global ID**: SL0608187305*	SE	0.38 / 2,027.92	371
COYNE CYLINDER COMPANY	224 RYAN WY SOUTH SAN FRANCISCO CA 94083 ***Global ID**: T0608191592*	SW	0.41 / 2,165.81	380

DELISTED CLEANUP - Delisted Cleanup Program Sites

A search of the DELISTED CLEANUP database, dated Nov 30, 2023 has found that there are 3 DELISTED CLEANUP site(s) within approximately 0.50miles of the project property.

Equal/Higher Elevation	Address	Direction	Distance (mi/ft)	Map Key
PARKING LOT	220 MILLER AVENUE SOUTH SAN FRANCISCO CA 94080	NE	0.28 / 1,489.58	337
UNION PACIFIC PROPERTY	500 DUBUQUE AVENUE SOUTH SAN FRANCISCO CA 94080	ENE	0.35 / 1,840.65	357

Lower Elevation	Address	Direction	Distance (mi/ft)	Map Key
PGE EAST GRAND SUBSTATION	122 EAST GRAND AVE SOUTH SAN FRANCISCO CA 94080	E	0.39 / 2,036.43	373

DELISTED COUNTY - Delisted County Records

A search of the DELISTED COUNTY database, dated Feb 16, 2024 has found that there are 8 DELISTED COUNTY site(s) within approximately 0.25miles of the project property.

Equal/Higher Elevation	Address	Direction	Distance (mi/ft)	Map Key
SOUTH SAN FRANCISCO RECYCLING INC	110 LINDEN SOUTH SAN FRANCISCO CA 94080	ENE	0.10 / 503.12	105
ACEVEDOS TIRES	110 LINDEN SOUTH SAN FRANCISCO CA 94080	ENE	0.10 / 503.12	105
CB TRUCKING	114 MAPLE SOUTH SAN FRANCISCO CA 94080	NNE	0.12 / 632.86	145

Equal/Higher Elevation	Address	Direction	Distance (mi/ft)	Map Key
WRIGHT CLEANERS	316 GRAND AVE SOUTH SAN FRANCISCO CA	NE	0.23 / 1,216.01	302

Lower Elevation	Address	Direction	Distance (mi/ft)	Map Key
LOPEZ PROPERTY	34-36 S LINDEN AVE SOUTH SAN FRANCISCO CA	SSE	0.06 / 293.94	65
SIMPSON COATINGS	111 S MAPLE AVE SOUTH SAN FRANCISCO CA	S	0.09 / 485.30	98
MORENA TRUST	437 S CANAL ST SOUTH SAN FRANCISCO CA	SW	0.16 / 839.37	186
BINKS MANUFACTURING CO	1459 SAN MATEO AVE SOUTH SAN FRANCISCO CA	SE	0.25 / 1,310.59	324

County

LOP SANMATEO - San Mateo County - LOP List

A search of the LOP SANMATEO database, dated Dec 14, 2020 has found that there are 74 LOP SANMATEO site(s) within approximately 0.50miles of the project property.

Equal/Higher Elevation	Address	Direction	Distance (mi/ft)	Map Key
AGUNDIS TIRE SHOP	110 LINDEN AVE SOUTH SAN FRANCISCO CA ***Case No**: 550142* ***Status**: 9- Case Closed*	ENE	0.10 / 503.12	105
CHEVRON 9-7640	124 LINDEN AVE SOUTH SAN FRANCISCO CA ***Case No**: 550009* ***Status**: 9- Case Closed*	ENE	0.11 / 579.71	126
SHELL OIL	123 LINDEN AVE SOUTH SAN FRANCISCO CA ***Case No**: 550068* ***Status**: 9- Case Closed*	ENE	0.12 / 613.02	142
SHOPPING STRIP MALL	477 GRAND AVE SOUTH SAN FRANCISCO CA ***Case No**: 550152* ***Status**: 9- Case Closed*	NNW	0.20 / 1,078.45	244
WRIGHT CLEANERS	316 GRAND AVE SOUTH SAN FRANCISCO CA ***Case No**: 559172* ***Status**: 5C- Pollution Characterization*	NE	0.23 / 1,216.01	302

Equal/Higher Elevation	Address	Direction	Distance (mi/ft)	Map Key
GALLI'S BAKERY	324 GRAND AVE SOUTH SAN FRANCISCO CA ***Case No**: 550225* ***Status**: 9- Case Closed*	NE	0.23 / 1,232.24	310
OLYMPIC AUTO SERVICE	401 LINDEN AVE SOUTH SAN FRANCISCO CA ***Case No**: 550091* ***Status**: 9- Case Closed*	NE	0.29 / 1,538.52	340
VOLONTE AUTOMOTIVE	616 LINDEN AVE SOUTH SAN FRANCISCO CA ***Case No**: 550097* ***Status**: 9- Case Closed*	NE	0.46 / 2,432.12	393

Lower Elevation	Address	Direction	Distance (mi/ft)	Map Key
LA MARK TRANSPORTATION	26 S LINDEN AVE SOUTH SAN FRANCISCO CA ***Case No**: 550086* ***Status**: 9- Case Closed*	SE	0.05 / 238.34	42
SOUTH CITY LUMBER	499 RAILROAD AVE SOUTH SAN FRANCISCO CA ***Case No**: 550093* ***Status**: 9- Case Closed*	WNW	0.05 / 244.63	45
LOPEZ PROPERTY	34-36 S LINDEN AVE SOUTH SAN FRANCISCO CA ***Case No**: 559173* ***Status**: 9- Case Closed*	SSE	0.06 / 293.94	65
OLYMPIAN SSF TERMINAL	35 S LINDEN AVE SOUTH SAN FRANCISCO CA ***Case No**: 550194* ***Status**: 5C- Pollution Characterization*	SSE	0.07 / 357.89	79
OLYMPIAN SSF TERMINAL	35 S LINDEN AVE SOUTH SAN FRANCISCO CA ***Case No**: 550053* ***Status**: 9- Case Closed*	SSE	0.07 / 357.89	79
CALEGARI PROPERTY	40 S LINDEN AVE SOUTH SAN FRANCISCO CA ***Case No**: 550149* ***Status**: 9- Case Closed*	SSE	0.07 / 371.28	81
UNION CARBIDE CORP.	7 S LINDEN AVE SOUTH SAN FRANCISCO CA ***Case No**: 550001* ***Status**: 5R- Remediation Plan*	ESE	0.07 / 388.86	83
SIMPSON COATINGS	111 S MAPLE AVE SOUTH SAN FRANCISCO CA ***Case No**: 559216* ***Status**: 3B- Preliminary Assessment Underway*	S	0.09 / 485.30	98
BLANKENHORN PROPERTY	517 RAILROAD AVE SOUTH SAN FRANCISCO CA ***Case No**: 550115* ***Status**: 9- Case Closed*	WNW	0.10 / 537.82	113

Lower Elevation	Address	Direction	Distance (mi/ft)	Map Key
EL CAMINO LINES	428 N CANAL ST SOUTH SAN FRANCISCO CA ***Case No**: 550119* ***Status**: 9- Case Closed*	SW	0.10 / 554.26	115
R.E.H. PROPERTIES	114 S MAPLE AVE SOUTH SAN FRANCISCO CA ***Case No**: 550109* ***Status**: 5R- Remediation Plan*	SSW	0.11 / 590.31	135
WALL STREET PROPERTIES	419 S CANAL ST SOUTH SAN FRANCISCO CA ***Case No**: 550055* ***Status**: 9- Case Closed*	SW	0.12 / 635.64	146
CARLIN CO	120 S MAPLE AVE SOUTH SAN FRANCISCO CA ***Case No**: 550092* ***Status**: 9- Case Closed*	SSW	0.14 / 721.18	164
SWINERTON & WALBERG	91 S SPRUCE AVE SOUTH SAN FRANCISCO CA ***Case No**: 550116* ***Status**: 9- Case Closed*	WSW	0.15 / 787.27	172
SOUTH CITY SCAVENGER	69 S LINDEN AVE SOUTH SAN FRANCISCO CA ***Case No**: 550121* ***Status**: 9- Case Closed*	SSE	0.15 / 798.08	179
PACIFIC BELL	475 S CANAL SOUTH SAN FRANCISCO CA ***Case No**: 550062* ***Status**: 9- Case Closed*	WSW	0.16 / 847.53	189
FIRE STATION #1	201 BADEN AVE SOUTH SAN FRANCISCO CA ***Case No**: 550153* ***Status**: 9- Case Closed*	ENE	0.16 / 850.31	190
PENSKE TRUCK LEASING II	62 S LINDEN AVE SOUTH SAN FRANCISCO CA ***Case No**: 550106* ***Status**: 9- Case Closed*	S	0.16 / 864.67	193
PENSKE TRUCK LEASING II	62 S LINDEN AVE SOUTH SAN FRANCISCO CA ***Case No**: 550166* ***Status**: 9- Case Closed*	S	0.16 / 864.67	193
AIRPORT BLVD SERVICE STN	190 AIRPORT BLVD SAN MATEO CA ***Case No**: 550132* ***Status**: 9- Case Closed*	E	0.17 / 912.92	198
INTERSTATE GRADING	128 S MAPLE AVE SOUTH SAN FRANCISCO CA ***Case No**: 550122* ***Status**: 9- Case Closed*	SSW	0.18 / 941.99	203
GEORGIA GERRITSEN	105 S SPRUCE AVE SOUTH SAN FRANCISCO CA ***Case No**: 550038* ***Status**: 9- Case Closed*	WSW	0.18 / 944.79	205

Lower Elevation	Address	Direction	Distance (mi/ft)	Map Key
ESCHELBACH PROPERTIES	100 BADEN AVE SOUTH SAN FRANCISCO CA ***Case No**: 550074* ***Status**: 9- Case Closed*	ENE	0.18 / 953.44	**207**
KLIX CORP.	551 RAILROAD AVE SOUTH SAN FRANCISCO CA ***Case No**: 550127* ***Status**: 9- Case Closed*	WNW	0.19 / 1,009.66	**221**
S F ENGINE RE-MANUFACTURING	132 S MAPLE AVE SOUTH SAN FRANCISCO CA ***Case No**: 550156* ***Status**: 9- Case Closed*	SSW	0.19 / 1,022.36	**224**
KPR PROPERTIES	118 S SPRUCE AVE SOUTH SAN FRANCISCO CA ***Case No**: 550007* ***Status**: 9- Case Closed*	WSW	0.21 / 1,123.63	**268**
UNOCAL #1020	221 AIRPORT BLVD SAN MATEO CA ***Case No**: 550004* ***Status**: 9- Case Closed*	ENE	0.22 / 1,163.64	**285**
UNOCAL #1020	221 AIRPORT BLVD SAN MATEO CA ***Case No**: 550206* ***Status**: 9- Case Closed*	ENE	0.22 / 1,163.64	**285**
GELCO TRUCK LEASING	1395 LOWRIE AVE SOUTH SAN FRANCISCO CA ***Case No**: 550013* ***Status**: 9- Case Closed*	SE	0.22 / 1,180.31	**291**
DIADOTI CONSTRUCTION	1461 SAN MATEO AVE SOUTH SAN FRANCISCO CA ***Case No**: 550139* ***Status**: 9- Case Closed*	SE	0.24 / 1,244.78	**314**
J.R. FLYNN CO.	138 STARLITE ST SOUTH SAN FRANCISCO CA ***Case No**: 550096* ***Status**: 9- Case Closed*	SW	0.24 / 1,275.88	**319**
CALTRANS MAINTENANCE STATION	296 AIRPORT BLVD SAN MATEO CA ***Case No**: 550198* ***Status**: 9- Case Closed*	ENE	0.24 / 1,281.68	**320**
BINKS MANUFACTURING CO	1459 SAN MATEO AVE SOUTH SAN FRANCISCO CA ***Case No**: 559009* ***Status**: 9- Case Closed*	SE	0.25 / 1,310.59	**324**
COULTERS CARPETS	150 STARLITE ST SOUTH SAN FRANCISCO CA ***Case No**: 550099* ***Status**: 9- Case Closed*	SW	0.25 / 1,326.79	**328**
BARBER-GREENE CO.	320 VICTORY ST SOUTH SAN FRANCISCO CA ***Case No**: 550169* ***Status**: 9- Case Closed*	S	0.26 / 1,347.40	**329**

Lower Elevation	Address	Direction	Distance (mi/ft)	Map Key
CHEVRON AST FACILITY (FORMER)	103 S LINDEN AVE SOUTH SAN FRANCISCO CA ***Case No**: 559201* ***Status**: 9- Case Closed*	S	0.27 / 1,407.08	330
VALLEY SHEET METAL	161 STARLITE ST SOUTH SAN FRANCISCO CA ***Case No**: 550035* ***Status**: 9- Case Closed*	SW	0.27 / 1,426.06	332
SOUTH CITY FORD	315 AIRPORT BLVD SAN MATEO CA ***Case No**: 550081* ***Status**: 9- Case Closed*	ENE	0.28 / 1,469.51	335
U-SAVE PLUMBING HARDWARE	108 S LINDEN AVE SOUTH SAN FRANCISCO CA ***Case No**: 550168* ***Status**: 9- Case Closed*	S	0.31 / 1,614.72	344
FOUR STAR AUTOMOTIVE, INC.	113 S LINDEN AVE SOUTH SAN FRANCISCO CA ***Case No**: 550049* ***Status**: 9- Case Closed*	S	0.31 / 1,660.89	345
ALAN BAKER PROPERTY	180 SYLVESTER RD SOUTH SAN FRANCISCO CA ***Case No**: 559192* ***Status**: 5C- Pollution Characterization*	E	0.32 / 1,701.81	349
ALLAN BAKER COMPANY	160 SYLVESTER RD SOUTH SAN FRANCISCO CA ***Case No**: 550059* ***Status**: 9- Case Closed*	E	0.33 / 1,720.13	350
BUDGET RENT-A-CAR	177 S AIRPORT BLVD SAN MATEO CA ***Case No**: 550006* ***Status**: 9- Case Closed*	ESE	0.33 / 1,760.17	353
EARLY AMERICAN PAINT	476 VICTORY AVE SOUTH SAN FRANCISCO CA ***Case No**: 550060* ***Status**: 9- Case Closed*	SW	0.34 / 1,773.59	354
FOUR STAR AUTOMOTIVE II	1405 SAN MATEO AVE SOUTH SAN FRANCISCO CA ***Case No**: 550131* ***Status**: 9- Case Closed*	SSE	0.34 / 1,779.26	355
SHELL OIL	140 PRODUCE AVE SOUTH SAN FRANCISCO CA ***Case No**: 550017* ***Status**: 9- Case Closed*	SE	0.34 / 1,809.34	356
KB SOUTH SAN FRANCISCO	175 SYLVESTER RD SOUTH SAN FRANCISCO CA ***Case No**: 550193* ***Status**: 9- Case Closed*	E	0.35 / 1,861.95	358
PRESSURE GROUT COMPANY	119 S LINDEN AVE SOUTH SAN FRANCISCO CA ***Case No**: 559005* ***Status**: 9- Case Closed*	S	0.36 / 1,896.58	360

Lower Elevation	Address	Direction	Distance (mi/ft)	Map Key
SAM TRANS (VACANT)	196 PRODUCE AVE SOUTH SAN FRANCISCO CA ***Case No**: 550024* ***Status**: 9- Case Closed*	SE	0.37 / 1,937.22	363
PEKING HANDICRAFT	1388 SAN MATEO AVE SOUTH SAN FRANCISCO CA ***Case No**: 550141* ***Status**: 9- Case Closed*	SSE	0.37 / 1,950.59	365
PONY EXPRESS	108 SYLVESTER RD SOUTH SAN FRANCISCO CA ***Case No**: 550047* ***Status**: 9- Case Closed*	E	0.37 / 1,954.50	366
PARKING CORPORATION OF AMERICA	120 TERMINAL CT SOUTH SAN FRANCISCO CA ***Case No**: 559187* ***Status**: 9- Case Closed*	SE	0.38 / 2,027.92	371
PRESSURE GROUT COMPANY	125 S LINDEN AVE SOUTH SAN FRANCISCO CA ***Case No**: 550066* ***Status**: 9- Case Closed*	S	0.39 / 2,072.74	375
THE PROPERTY	405 VICTORY AVE SOUTH SAN FRANCISCO CA ***Case No**: 550041* ***Status**: 9- Case Closed*	SSW	0.40 / 2,099.72	376
SHELL SERVICE STATION	248 S AIRPORT BLVD SAN MATEO CA ***Case No**: 550186* ***Status**: 9- Case Closed*	ESE	0.41 / 2,161.54	379
COYNE CYLINDER CO	224 RYAN WY SOUTH SAN FRANCISCO CA ***Case No**: 550056* ***Status**: 9- Case Closed*	SW	0.41 / 2,165.81	380
OLYMPIAN PRODUCE MKT CARD LOCK	131 TERMINAL CT SOUTH SAN FRANCISCO CA ***Case No**: 550158* ***Status**: 9- Case Closed*	SE	0.41 / 2,166.08	381
KEN FUNK PROPERTY	264 S AIRPORT BLVD SAN MATEO CA ***Case No**: 550042* ***Status**: 9- Case Closed*	ESE	0.42 / 2,229.73	385
CTC FOOD INTERNATIONAL	131 W HARRIS AVE SOUTH SAN FRANCISCO CA ***Case No**: 550155* ***Status**: 9- Case Closed*	E	0.45 / 2,388.71	390
GUY F. ATKINSON CO.	10 W ORANGE AVE SOUTH SAN FRANCISCO CA ***Case No**: 550120* ***Status**: 9- Case Closed*	WNW	0.46 / 2,427.19	392
OLYMPIAN GATEWAY	176 GATEWAY BLVD SOUTH SAN FRANCISCO CA ***Case No**: 550174* ***Status**: 9- Case Closed*	E	0.46 / 2,443.29	394

Lower Elevation	Address	Direction	Distance (mi/ft)	Map Key
GRANITE ROCK CO	1321 LOWRIE AVE SOUTH SAN FRANCISCO CA ***Case No**: 550040* ***Status**: 9- Case Closed*	SSE	0.47 / 2,477.88	398
ZELLERBACH PAPER CO	245 S SPRUCE AVE SOUTH SAN FRANCISCO CA ***Case No**: 550026* ***Status**: 9- Case Closed*	SSW	0.47 / 2,498.96	401
SPRUCE CAR WASH	246 S SPRUCE AVE SOUTH SAN FRANCISCO CA ***Case No**: 550034* ***Status**: 9- Case Closed*	SW	0.48 / 2,546.56	403
CHEVRON 9-7875	300 S AIRPORT BLVD SAN MATEO CA ***Case No**: 550134* ***Status**: 9- Case Closed*	SE	0.49 / 2,565.04	406
COLOR CRAFT	255 S AIRPORT BLVD SAN MATEO CA ***Case No**: 550045* ***Status**: 9- Case Closed*	ESE	0.50 / 2,639.87	408

CUPA SANMATEO - San Mateo County - CUPA Facilities List

A search of the CUPA SANMATEO database, dated Feb 20, 2020 has found that there are 509 CUPA SANMATEO site(s) within approximately 0.25miles of the project property.

Equal/Higher Elevation	Address	Direction	Distance (mi/ft)	Map Key
CITY OF SSF LINDENVILLE PUMPSTATION	27 LINDEN SOUTH SAN FRANCISCO CA 94080 ***Facility ID**: FA0044835* ***Billing Status | Program Element**: Active, billable | STORES MV FUELS OR WASTE ONLY, Inactive, non-billable | GENERATES <27 GAL/YEAR*	E	0.04 / 221.18	29
BASAPCO INC	27 LINDEN SOUTH SAN FRANCISCO CA 94080 ***Facility ID**: FA0017849* ***Billing Status | Program Element**: Inactive, non-billable | UNDERGROUND TANK - GENERAL*	E	0.04 / 221.18	29
JUAREZ BROS	27 LINDEN SOUTH SAN FRANCISCO CA 94080 ***Facility ID**: FA0014495* ***Billing Status | Program Element**: Inactive, non-billable | STORES MV FUELS OR WASTE ONLY, Inactive, non-billable | GENERATES & RECYCLES WASTE OIL/SOLVENT*	E	0.04 / 221.18	29
ZARC RECYCLING	26 LINDEN SOUTH SAN FRANCISCO CA 94080 ***Facility ID**: FA0045185* ***Billing Status | Program Element**: Active, billable | GENERATES & RECYCLES WASTE OIL/SOLVENT, Inactive, non-billable | STORMWATER ANNUAL INSPECTION FEE, Active, billable | STORES HAZ MAT <219GAL,1,999LB, 879CF*	E	0.04 / 223.75	30
LAMARK TRANSPORT	26 LINDEN SOUTH SAN FRANCISCO CA 94080 ***Facility ID**: FA0009742* ***Billing Status | Program Element**: Inactive, non-billable | STORES MV FUELS OR WASTE ONLY, Inactive, non-billable | GENERATES & RECYCLES WASTE OIL/SOLVENT*	E	0.04 / 223.75	30

Equal/Higher Elevation	Address	Direction	Distance (mi/ft)	Map Key
LAMARK TRANSPORT	26 LINDEN SOUTH SAN FRANCISCO CA 94080	E	0.04 / 223.75	30
	Facility ID: *FA0011101* ***Billing Status | Program Element***: *Inactive, non-billable | UNDERGROUND TANK - GENERAL*			
AUTOBAHN AUTOBODY INC	33 LINDEN SOUTH SAN FRANCISCO CA 94080	E	0.04 / 229.14	31
	Facility ID: *FA0026073* ***Billing Status | Program Element***: *Active, billable | GENERATES & RECYCLES WASTE OIL/SOLVENT, Inactive, non-billable | STORES HAZ MAT <219GAL,1,999LB, 879CF*			
CRUZ AUTO BODY	33 LINDEN SOUTH SAN FRANCISCO CA 94080	E	0.04 / 229.14	31
	Facility ID: *FA0024607* ***Billing Status | Program Element***: *Inactive, non-billable | STORES MV FUELS OR WASTE ONLY, Inactive, non-billable | GENERATES & RECYCLES WASTE OIL/SOLVENT*			
FLYERS ENERGY BULK PLANT	35 LINDEN SOUTH SAN FRANCISCO CA 94080	E	0.04 / 231.79	33
	Facility ID: *FA0025065* ***Billing Status | Program Element***: *Inactive, non-billable | GENERATES & RECYCLES WASTE OIL/SOLVENT, Inactive, non-billable | STORES HAZ MAT >32000GAL, 224000LB, 112000CF, Inactive, non-billable | TANK STOR CAP =>1,320 & <10,000 GAL*			
BERTETTA TANKLINES INC	35 LINDEN SOUTH SAN FRANCISCO CA 94080	E	0.04 / 231.79	33
	Facility ID: *FA0045199* ***Billing Status | Program Element***: *Inactive, non-billable | GENERATES & RECYCLES WASTE OIL/SOLVENT, Inactive, non-billable | STORES MV FUELS OR WASTE ONLY*			
J & L MOBILE FLEET SERVICE	35 LINDEN SOUTH SAN FRANCISCO CA 94080	E	0.04 / 231.79	33
	Facility ID: *FA0036048* ***Billing Status | Program Element***: *Active, billable | GENERATES & RECYCLES WASTE OIL/SOLVENT, Active, billable | STORES MV FUELS OR WASTE ONLY*			
FLYERS #216	35 Linden SOUTH SAN FRANCISCO CA 94080	E	0.04 / 231.79	33
	Facility ID: *FA0017693* ***Billing Status | Program Element***: *Inactive, non-billable | GENERATES <27 GAL/YEAR, Inactive, non-billable | STORES HAZ MAT <1,199GAL,9,999LB,4,799CF, Inactive, non-billable | UNDERGROUND TANK - GENERAL, Inactive, non-billable | GEN 6-25 TONS HAZ WASTE/YR*			
Flyers Energy #316	35 Linden SOUTH SAN FRANCISCO CA 94080	E	0.04 / 231.79	33
	Facility ID: *FA0025064* ***Billing Status | Program Element***: *Active, billable | UNDERGROUND TANK - GENERAL, Active, billable | TANK STOR CAP =>1,320 & <10,000 GAL, Active, billable | GENERATES & RECYCLES WASTE OIL/SOLVENT, Active, billable | STORES HAZ MAT >32000GAL, 224000LB, 112000CF*			
OLYMPIAN MAINTENANCE	35 LINDEN SOUTH SAN FRANCISCO CA 94080	E	0.04 / 231.79	33
	Facility ID: *FA0025066* ***Billing Status | Program Element***: *Inactive, non-billable | GEN 1-5 TONS HAZ WASTE/YR, Inactive, non-billable | STORES HAZ MAT <1,199GAL,9,999LB,4,799CF*			
NELLA OIL	35 LINDEN SOUTH SAN FRANCISCO CA 94080	E	0.04 / 231.79	33
	Facility ID: *FA0027025* ***Billing Status | Program Element***: *Inactive, non-billable | STORES HAZ MAT >32000GAL, 224000LB, 112000CF, Inactive, non-billable | ABOVE GROUND TANK/SPCC, Inactive, non-billable | GENERATES & RECYCLES WASTE OIL/SOLVENT*			

Equal/Higher Elevation	Address	Direction	Distance (mi/ft)	Map Key
TEC ACCUTITE	35 LINDEN SOUTH SAN FRANCISCO CA 94080	E	0.04 / 231.79	33
	Facility ID: *FA0027948* ***Billing Status | Program Element***: *Inactive, non-billable | GENERATES <27 GAL/YEAR, Inactive, non-billable | STORES HAZ MAT <219GAL,1,999LB, 879CF*			
TESORO (FLYERS) 58304	35 LINDEN SOUTH SAN FRANCISCO CA 94080	E	0.04 / 231.79	33
	Facility ID: *FA0062539* ***Billing Status | Program Element***: *Active, billable | UNDERGROUND TANK - GENERAL, Active, billable | GENERATES <27 GAL/YEAR, Active, billable | STORES MV FUELS OR WASTE ONLY*			
MONTECINOS MAINTENANCE SVC	34 LINDEN SOUTH SAN FRANCISCO CA 94080	E	0.04 / 234.24	37
	Facility ID: *FA0025709* ***Billing Status | Program Element***: *Inactive, non-billable | STORES HAZ MAT <219GAL,1,999LB, 879CF*			
CAR COSMETICS	34 LINDEN SOUTH SAN FRANCISCO CA 94080	E	0.04 / 234.24	37
	Facility ID: *FA0024336* ***Billing Status | Program Element***: *Inactive, non-billable | STORES HAZ MAT <219GAL,1,999LB, 879CF, Inactive, non-billable | GENERATES & RECYCLES WASTE OIL/SOLVENT*			
SPECIALTY FURNITURE SHOP	36 LINDEN SOUTH SAN FRANCISCO CA 94080	E	0.04 / 236.87	39
	Facility ID: *FA0012072* ***Billing Status | Program Element***: *Inactive, non-billable | STORES HAZ MAT <219GAL,1,999LB, 879CF, Inactive, non-billable | GENERATES & RECYCLES WASTE OIL/SOLVENT*			
J STAR AUTO BODY LLC	39 LINDEN SOUTH SAN FRANCISCO CA 94080	E	0.04 / 237.09	40
	Facility ID: *FA0046895* ***Billing Status | Program Element***: *Active, billable | GENERATES & RECYCLES WASTE OIL/SOLVENT, Active, billable | STORES MV FUELS OR WASTE ONLY*			
QUALITY PAINTING	39 LINDEN SOUTH SAN FRANCISCO CA 94080	E	0.04 / 237.09	40
	Facility ID: *FA0024972* ***Billing Status | Program Element***: *Active, billable | GENERATES <27 GAL/YEAR, Active, billable | STORES HAZ MAT <219GAL,1,999LB, 879CF*			
BOB JR'S TOWING INC	39 LINDEN SOUTH SAN FRANCISCO CA 94080	E	0.04 / 237.09	40
	Facility ID: *FA0027728* ***Billing Status | Program Element***: *Active, billable | STORES MV FUELS OR WASTE ONLY, Active, billable | GENERATES & RECYCLES WASTE OIL/SOLVENT*			
PETER NAVE	39 LINDEN SOUTH SAN FRANCISCO CA 94080	E	0.04 / 237.09	40
	Facility ID: *FA0049398* ***Billing Status | Program Element***: *Inactive, non-billable | BUSINESS PLAN - GENERAL, Inactive, non-billable | GENERATES <27 GAL/YEAR, Inactive, non-billable | BUSINESS PLAN - GENERAL*			
M & M AUTO	39 LINDEN SOUTH SAN FRANCISCO CA 94080	E	0.04 / 237.09	40
	Facility ID: *FA0026897* ***Billing Status | Program Element***: *Inactive, non-billable | GENERATES <27 GAL/YEAR*			

Equal/Higher Elevation	Address	Direction	Distance (mi/ft)	Map Key
RIZZETTO WELDING & MACHINE INC	39 LINDEN SOUTH SAN FRANCISCO CA 94080	E	0.04 / 237.09	40
	Facility ID: *FA0007571* ***Billing Status | Program Element***: *Inactive, non-billable | STORES HAZ MAT <219GAL,1,999LB, 879CF*			
RIZOS	39 LINDEN SOUTH SAN FRANCISCO CA 94080	E	0.04 / 237.09	40
	Facility ID: *FA0014570* ***Billing Status | Program Element***: *Inactive, non-billable | GENERATES & RECYCLES WASTE OIL/SOLVENT, Inactive, non-billable | STORES HAZ MAT <219GAL,1,999LB, 879CF*			
MIKE MCGEE	39 LINDEN SOUTH SAN FRANCISCO CA 94080	E	0.04 / 237.09	40
	Facility ID: *FA0049258* ***Billing Status | Program Element***: *Inactive, non-billable | GENERATES <27 GAL/YEAR*			
LEW SHELLEY TRUCKING	39 LINDEN SOUTH SAN FRANCISCO CA 94080	E	0.04 / 237.09	40
	Facility ID: *FA0022396* ***Billing Status | Program Element***: *Inactive, non-billable | STORES MV FUELS OR WASTE ONLY, Inactive, non-billable | GENERATES & RECYCLES WASTE OIL/SOLVENT*			
OSCARS AUTO BODY & TRUCK	39 LINDEN SOUTH SAN FRANCISCO CA 94080	E	0.04 / 237.09	40
	Facility ID: *FA0024010* ***Billing Status | Program Element***: *Inactive, non-billable | STORES MV FUELS OR WASTE ONLY, Inactive, non-billable | GENERATES <27 GAL/YEAR*			
OSCARS AUTO REPAIR	39 LINDEN SOUTH SAN FRANCISCO CA 94080	E	0.04 / 237.09	40
	Facility ID: *FA0025978* ***Billing Status | Program Element***: *Inactive, non-billable | GENERATES & RECYCLES WASTE OIL/SOLVENT, Inactive, non-billable | STORES MV FUELS OR WASTE ONLY*			
KUSTOM CLASSICS	39 LINDEN SOUTH SAN FRANCISCO CA 94080	E	0.04 / 237.09	40
	Facility ID: *FA0026896* ***Billing Status | Program Element***: *Inactive, non-billable | GENERATES <27 GAL/YEAR*			
CARLS GARAGE GAUGE & TORCH	39 LINDEN SOUTH SAN FRANCISCO CA 94080	E	0.04 / 237.09	40
	Facility ID: *FA0017830* ***Billing Status | Program Element***: *Inactive, non-billable | STORES MV FUELS OR WASTE ONLY, Inactive, non-billable | GENERATES <27 GAL/YEAR*			
GREG BARKER	39 LINDEN SOUTH SAN FRANCISCO CA 94080	E	0.04 / 237.09	40
	Facility ID: *FA0023045* ***Billing Status | Program Element***: *Inactive, non-billable | STORES MV FUELS OR WASTE ONLY*			
ROSS AUTO CLINIC	40 LINDEN SOUTH SAN FRANCISCO CA 94080	E	0.05 / 242.12	43
	Facility ID: *FA0014902* ***Billing Status | Program Element***: *Active, billable | GENERATES & RECYCLES WASTE OIL/SOLVENT, Active, billable | STORES MV FUELS OR WASTE ONLY*			
COMMERCIAL PROPERTY	40 LINDEN SOUTH SAN FRANCISCO CA 94080	E	0.05 / 242.12	43
	Facility ID: *FA0023798* ***Billing Status | Program Element***: *Inactive, non-billable | UNDERGROUND TANK - GENERAL*			

Equal/Higher Elevation	Address	Direction	Distance (mi/ft)	Map Key
COUNTRY RHOADS FOUR WHEEL DRIV	40 LINDEN SOUTH SAN FRANCISCO CA 94080	E	0.05 / 242.12	43
	Facility ID: *FA0009150* ***Billing Status | Program Element***: *Inactive, non-billable | STORES MV FUELS OR WASTE ONLY, Inactive, non-billable | GENERATES & RECYCLES WASTE OIL/SOLVENT*			
BERLIN FOOD & LAB EQUIPMENT COMPANY	43 LINDEN SOUTH SAN FRANCISCO CA 94080	E	0.05 / 242.40	44
	Facility ID: *FA0012056* ***Billing Status | Program Element***: *Inactive, non-billable | GENERATES & RECYCLES WASTE OIL/SOLVENT, Active, billable | STORES MV FUELS OR WASTE ONLY*			
CARRERA AUTO BODY	99 LINDEN SOUTH SAN FRANCISCO CA 94080	E	0.05 / 248.50	46
	Facility ID: *FA0017837* ***Billing Status | Program Element***: *Inactive, non-billable | GENERATES & RECYCLES WASTE OIL/SOLVENT, Inactive, non-billable | STORES MV FUELS OR WASTE ONLY*			
TRANSFORM AUTO BODY	99 LINDEN SOUTH SAN FRANCISCO CA 94080	E	0.05 / 248.50	46
	Facility ID: *FA0062813* ***Billing Status | Program Element***: *Active, billable | GENERATES <27 GAL/YEAR*			
BURKHARDT MFG	46 LINDEN SOUTH SAN FRANCISCO CA 94080	E	0.05 / 250.01	47
	Facility ID: *FA0025675* ***Billing Status | Program Element***: *Inactive, non-billable | BUSINESS PLAN - GENERAL, Inactive, non-billable | GENERATES <27 GAL/YEAR*			
MIRAGE REPAIR SHOP	49 LINDEN SOUTH SAN FRANCISCO CA 94080	E	0.05 / 250.36	48
	Facility ID: *FA0026204* ***Billing Status | Program Element***: *Active, billable | GENERATES <27 GAL/YEAR, Active, billable | STORES MV FUELS OR WASTE ONLY*			
LEE'S TIRES SERVICE	51 LINDEN SOUTH SAN FRANCISCO CA 94080	E	0.05 / 253.01	49
	Facility ID: *FA0028246* ***Billing Status | Program Element***: *Inactive, non-billable | GENERATES <27 GAL/YEAR, Inactive, non-billable | BUSINESS PLAN - GENERAL*			
LEES TIRE	51 LINDEN SOUTH SAN FRANCISCO CA 94080	E	0.05 / 253.01	49
	Facility ID: *FA0025562* ***Billing Status | Program Element***: *Inactive, non-billable | STORES MV FUELS OR WASTE ONLY, Inactive, non-billable | GENERATES <27 GAL/YEAR*			
SAN ISIDRO PRODUCE	50 LINDEN SOUTH SAN FRANCISCO CA 94080	E	0.05 / 255.26	50
	Facility ID: *FA0045495* ***Billing Status | Program Element***: *Inactive, non-billable | GENERATES <27 GAL/YEAR*			
MADDEN & NELSON INC	50 LINDEN SOUTH SAN FRANCISCO CA 94080	E	0.05 / 255.26	50
	Facility ID: *FA0045506* ***Billing Status | Program Element***: *Active, billable | STORES MV FUELS OR WASTE ONLY, Active, billable | GENERATES & RECYCLES WASTE OIL/SOLVENT*			
CHEMUX BIOSCIENCE INC	50 LINDEN SOUTH SAN FRANCISCO CA 94080	E	0.05 / 255.26	50

Equal/Higher Elevation	Address	Direction	Distance (mi/ft)	Map Key
	Facility ID: *FA0028272* ***Billing Status | Program Element***: *Inactive, non-billable | GENERATES <27 GAL/YEAR, Inactive, non-billable | BUSINESS PLAN - GENERAL*			
MAXIM BIOTECH INC	50 LINDEN SOUTH SAN FRANCISCO CA 94080	E	0.05 / 255.26	50
	Facility ID: *FA0013834* ***Billing Status | Program Element***: *Inactive, non-billable | STORES MV FUELS OR WASTE ONLY, Inactive, non-billable | GENERATES <27 GAL/YEAR*			
NAKURA, INC	52 LINDEN SOUTH SAN FRANCISCO CA 94080	E	0.05 / 257.90	51
	Facility ID: *FA0025977* ***Billing Status | Program Element***: *Inactive, non-billable | GENERATES <27 GAL/YEAR*			
UST SITE	55 LINDEN SOUTH SAN FRANCISCO CA 94080	E	0.05 / 258.32	53
	Facility ID: *FA0024313* ***Billing Status | Program Element***: *Inactive, non-billable | UNDERGROUND TANK - GENERAL*			
AUTO PLUS	55 LINDEN SOUTH SAN FRANCISCO CA 94080	E	0.05 / 258.32	53
	Facility ID: *FA0012490* ***Billing Status | Program Element***: *Inactive, non-billable | STORES MV FUELS OR WASTE ONLY, Inactive, non-billable | GENERATES & RECYCLES WASTE OIL/SOLVENT*			
ROGERS TRUCKING	57 LINDEN SOUTH SAN FRANCISCO CA 94080	E	0.05 / 260.97	54
	Facility ID: *FA0027801* ***Billing Status | Program Element***: *Inactive, non-billable | STORES HAZ MAT <219GAL,1,999LB, 879CF, Inactive, non-billable | GENERATES & RECYCLES WASTE OIL/SOLVENT*			
CALISTOGA MOUNTAIN SPRING WATE	57 LINDEN SOUTH SAN FRANCISCO CA 94080	E	0.05 / 260.97	54
	Facility ID: *FA0016465* ***Billing Status | Program Element***: *Inactive, non-billable | STORES HAZ MAT <219GAL,1,999LB, 879CF*			
ACUTECH AUTO	57 LINDEN SOUTH SAN FRANCISCO CA 94080	E	0.05 / 260.97	54
	Facility ID: *FA0064057* ***Billing Status | Program Element***: *Active, billable | STORES HAZ MAT <219GAL,1,999LB, 879CF, Active, billable | GENERATES & RECYCLES WASTE OIL/SOLVENT*			
SKYLINE COACH, INC	57 LINDEN SOUTH SAN FRANCISCO CA 94080	E	0.05 / 260.97	54
	Facility ID: *FA0064720* ***Billing Status | Program Element***: *Active, billable | STORES MV FUELS OR WASTE ONLY, Active, billable | GENERATES & RECYCLES WASTE OIL/SOLVENT*			
ACUTECH AUTO	69 LINDEN SOUTH SAN FRANCISCO CA 94080	E	0.05 / 276.90	57
	Facility ID: *FA0040167* ***Billing Status | Program Element***: *Inactive, non-billable | GENERATES & RECYCLES WASTE OIL/SOLVENT, Inactive, non-billable | STORES HAZ MAT <219GAL,1,999LB, 879CF*			
SOUTH CITY AUTO CENTER	69 LINDEN SOUTH SAN FRANCISCO CA 94080	E	0.05 / 276.90	57
	Facility ID: *FA0044795* ***Billing Status | Program Element***: *Active, billable | STORES HAZ MAT <219GAL,1,999LB, 879CF, Active, billable | GENERATES & RECYCLES WASTE OIL/SOLVENT*			

Equal/Higher Elevation	Address	Direction	Distance (mi/ft)	Map Key
BUDGET CAR & TRUCK RENTAL	69 LINDEN SOUTH SAN FRANCISCO CA 94080	E	0.05 / 276.90	57
	Facility ID: *FA0027476* ***Billing Status | Program Element***: *Inactive, non-billable | STORES HAZ MAT <219GAL,1,999LB, 879CF, Inactive, non-billable | GENERATES & RECYCLES WASTE OIL/SOLVENT*			
S SAN FRANCISCO SCAVENGER	69 LINDEN SOUTH SAN FRANCISCO CA 94080	E	0.05 / 276.90	57
	Facility ID: *FA0017702* ***Billing Status | Program Element***: *Inactive, non-billable | GEN 1-5 TONS HAZ WASTE/YR, Inactive, non-billable | UNDERGROUND TANK - GENERAL, Inactive, non-billable | STORES HAZ MAT <6999 GAL, 55999 LB, 2799CF*			
BRIXTON AUTO BODY & PAINT	78 LINDEN SOUTH SAN FRANCISCO CA 94080	E	0.06 / 292.15	64
	Facility ID: *FA0026627* ***Billing Status | Program Element***: *Inactive, non-billable | GENERATES & RECYCLES WASTE OIL/SOLVENT, Inactive, non-billable | STORES HAZ MAT <219GAL,1,999LB, 879CF*			
LATHE TOOL WORKS INC	88 LINDEN SOUTH SAN FRANCISCO CA 94080	E	0.06 / 304.75	68
	Facility ID: *FA0012021* ***Billing Status | Program Element***: *Inactive, non-billable | GENERATES <27 GAL/YEAR, Inactive, non-billable | STORES MV FUELS OR WASTE ONLY*			
SHEPHERD LITHOGRAPH INC	20 LINDEN SOUTH SAN FRANCISCO CA 94080	ENE	0.06 / 321.74	72
	Facility ID: *FA0015227* ***Billing Status | Program Element***: *Inactive, non-billable | STORES MV FUELS OR WASTE ONLY, Active, billable | GENERATES <27 GAL/YEAR*			
INFORMATION IMAGING CO	20 LINDEN SOUTH SAN FRANCISCO CA 94080	ENE	0.06 / 321.74	72
	Facility ID: *FA0022073* ***Billing Status | Program Element***: *Inactive, non-billable | GENERATES <27 GAL/YEAR, Inactive, non-billable | STORES HAZ MAT <219GAL,1,999LB, 879CF*			
DIGITAL PRE PRESS INTL	20 LINDEN SOUTH SAN FRANCISCO CA 94080	ENE	0.06 / 321.74	72
	Facility ID: *FA0024409* ***Billing Status | Program Element***: *Inactive, non-billable | GENERATES & RECYCLES WASTE OIL/SOLVENT, Inactive, non-billable | STORES HAZ MAT <219GAL,1,999LB, 879CF*			
NOTARO	20 LINDEN SOUTH SAN FRANCISCO CA 94080	ENE	0.06 / 321.74	72
	Facility ID: *FA0054434* ***Billing Status | Program Element***: *Inactive, non-billable | GENERATES <27 GAL/YEAR*			
CITY MECHANICAL, INC	20 LINDEN SOUTH SAN FRANCISCO CA 940806424	ENE	0.06 / 321.74	72
	Facility ID: *FA0027607* ***Billing Status | Program Element***: *Inactive, non-billable | GENERATES & RECYCLES WASTE OIL/SOLVENT, Inactive, non-billable | STORES HAZ MAT <219GAL,1,999LB, 879CF*			
HEAT TRANSFER EQUIPMENT CO	20 LINDEN SOUTH SAN FRANCISCO CA 94080	ENE	0.06 / 321.74	72
	Facility ID: *FA0012144* ***Billing Status | Program Element***: *Inactive, non-billable | STORES HAZ MAT <1,199GAL,9,999LB,4,799CF*			
E & S AUTO COLLISION INC	303 COMMERCIAL SOUTH SAN FRANCISCO CA 94080	ENE	0.06 / 339.91	76

Equal/Higher Elevation	Address	Direction	Distance (mi/ft)	Map Key
	Facility ID: *FA0052992* ***Billing Status | Program Element***: *Active, billable | STORES HAZ MAT <219GAL,1,999LB, 879CF, Active, billable | GENERATES & RECYCLES WASTE OIL/SOLVENT*			
E & S AHUACTZIN	303 COMMERCIAL SOUTH SAN FRANCISCO CA 94080	ENE	0.06 / 339.91	76
	Facility ID: *FA0024889* ***Billing Status | Program Element***: *Inactive, non-billable | GENERATES & RECYCLES WASTE OIL/SOLVENT, Inactive, non-billable | STORES HAZ MAT <219GAL,1,999LB, 879CF*			
PACIFIC PULMONARY SERVICES UNIT	90 SPRUCE SOUTH SAN FRANCISCO CA 94080	WNW	0.08 / 403.61	85
	Facility ID: *FA0028393* ***Billing Status | Program Element***: *Inactive, non-billable | STORES HAZ MAT <219GAL,1,999LB, 879CF*			
NORTH STATE ENVIRONMENTAL LAB	90 SPRUCE SOUTH SAN FRANCISCO CA 94080	WNW	0.08 / 403.61	85
	Facility ID: *FA0012865* ***Billing Status | Program Element***: *Inactive, non-billable | STORES HAZ MAT <219GAL,1,999LB, 879CF, Inactive, non-billable | GEN <1 TONS HAZ WASTE/YR*			
SWINERTON & WALBERG CO	93 SPRUCE SOUTH SAN FRANCISCO CA 94080	WNW	0.08 / 418.74	87
	Facility ID: *FA0017756* ***Billing Status | Program Element***: *Inactive, non-billable | UNDERGROUND TANK - GENERAL, Inactive, non-billable | STORES HAZ MAT <219GAL,1,999LB, 879CF*			
RALPH KING FURNITURE & CABINETRY	100 LINDEN SOUTH SAN FRANCISCO CA 94080	ENE	0.08 / 431.32	88
	Facility ID: *FA0066362* ***Billing Status | Program Element***: *Active, billable | GENERATES <27 GAL/YEAR*			
EURO AUTOBODY	119 LINDEN SOUTH SAN FRANCISCO CA 94080	ENE	0.09 / 489.12	100
	Facility ID: *FA0058468* ***Billing Status | Program Element***: *Active, billable | STORES HAZ MAT <219GAL,1,999LB, 879CF, Active, billable | GENERATES & RECYCLES WASTE OIL/SOLVENT*			
ANTONELLIS INC	119 LINDEN SOUTH SAN FRANCISCO CA 94080	ENE	0.09 / 489.12	100
	Facility ID: *FA0027651* ***Billing Status | Program Element***: *Inactive, non-billable | STORES HAZ MAT <219GAL,1,999LB, 879CF*			
MINUTE MAN PRESS	101 LINDEN SOUTH SAN FRANCISCO CA 94080	ENE	0.09 / 493.81	101
	Facility ID: *FA0014485* ***Billing Status | Program Element***: *Inactive, non-billable | GENERATES & RECYCLES WASTE OIL/SOLVENT*			
FOUR STAR AUTOMOTIVE INC	113 LINDEN SOUTH SAN FRANCISCO CA 94080	ENE	0.09 / 495.56	102
	Facility ID: *FA0017744* ***Billing Status | Program Element***: *Inactive, non-billable | UNDERGROUND TANK - GENERAL*			
FOUR STAR AUTOMOTIVE INC	113 LINDEN SOUTH SAN FRANCISCO CA 94080	ENE	0.09 / 495.56	102
	Facility ID: *FA0017812* ***Billing Status | Program Element***: *Inactive, non-billable | GENERATES & RECYCLES WASTE OIL/SOLVENT, Inactive, non-billable | STORES HAZ MAT <1,199GAL,9,999LB,4,799CF*			
AGUNDIS TIRE SHOP	110 LINDEN SOUTH SAN FRANCISCO CA 94080	ENE	0.10 / 503.12	105

Equal/Higher Elevation	Address	Direction	Distance (mi/ft)	Map Key
	Facility ID: *FA0022765* ***Billing Status | Program Element***: *Inactive, non-billable | UNDERGROUND TANK - GENERAL*			
AGUNDIS TIRE SHOP	110 LINDEN SOUTH SAN FRANCISCO CA 94080	ENE	0.10 / 503.12	105
	Facility ID: *FA0027775* ***Billing Status | Program Element***: *Inactive, non-billable | GENERATES <27 GAL/YEAR*			
UNITED PERFORMANCE CORP	108 LINDEN SOUTH SAN FRANCISCO CA 94080	ENE	0.10 / 512.04	106
	Facility ID: *FA0029163* ***Billing Status | Program Element***: *Active, billable | STORES HAZ MAT <219GAL,1,999LB, 879CF, Active, billable | GENERATES & RECYCLES WASTE OIL/SOLVENT*			
FRIENDSHIP PRINTING	108 LINDEN SOUTH SAN FRANCISCO CA 94080	ENE	0.10 / 512.04	106
	Facility ID: *FA0027540* ***Billing Status | Program Element***: *Inactive, non-billable | GENERATES & RECYCLES WASTE OIL/SOLVENT, Inactive, non-billable | STORES HAZ MAT <219GAL,1,999LB, 879CF*			
HARRIS BROTHERS AUTO BODY WORKS	104 LINDEN SOUTH SAN FRANCISCO CA 94080	ENE	0.10 / 512.68	107
	Facility ID: *FA0037521* ***Billing Status | Program Element***: *Active, billable | GENERATES & RECYCLES WASTE OIL/SOLVENT, Active, billable | STORES HAZ MAT <219GAL,1,999LB, 879CF*			
HARRIS BROS. AUTO BODY	104 LINDEN SOUTH SAN FRANCISCO CA 94080	ENE	0.10 / 512.68	107
	Facility ID: *FA0027219* ***Billing Status | Program Element***: *Inactive, non-billable | GENERATES & RECYCLES WASTE OIL/SOLVENT, Inactive, non-billable | STORES HAZ MAT <219GAL,1,999LB, 879CF*			
PENINSULA AUTO BODY	104 LINDEN SOUTH SAN FRANCISCO CA 94080	ENE	0.10 / 512.68	107
	Facility ID: *FA0012011* ***Billing Status | Program Element***: *Inactive, non-billable | STORES HAZ MAT <219GAL,1,999LB, 879CF, Inactive, non-billable | GENERATES & RECYCLES WASTE OIL/SOLVENT*			
SHIVA AUTO REPAIR	118 SPRUCE SOUTH SAN FRANCISCO CA 94080	NW	0.10 / 513.01	108
	Facility ID: *FA0016461* ***Billing Status | Program Element***: *Active, billable | GENERATES & RECYCLES WASTE OIL/SOLVENT, Active, billable | STORES MV FUELS OR WASTE ONLY*			
DON & JERRYS AUTOMOTIVE INC	118 SPRUCE SOUTH SAN FRANCISCO CA 94080	NW	0.10 / 513.01	108
	Facility ID: *FA0017682* ***Billing Status | Program Element***: *Inactive, non-billable | UGT SERVICES PER HOUR RATE*			
JP AUTO BODY	112 LINDEN SOUTH SAN FRANCISCO CA 94080	ENE	0.10 / 529.30	110
	Facility ID: *FA0051005* ***Billing Status | Program Element***: *Active, billable | STORES MV FUELS OR WASTE ONLY, Active, billable | GENERATES & RECYCLES WASTE OIL/SOLVENT*			
SSF AUTOMOTIVE CENTER	112 LINDEN SOUTH SAN FRANCISCO CA 94080	ENE	0.10 / 529.30	110
	Facility ID: *FA0026963* ***Billing Status | Program Element***: *Inactive, non-billable | GENERATES & RECYCLES WASTE OIL/SOLVENT, Inactive, non-billable | STORES HAZ MAT <219GAL,1,999LB, 879CF*			

Equal/Higher Elevation	Address	Direction	Distance (mi/ft)	Map Key
AUTOTECH	112 LINDEN SOUTH SAN FRANCISCO CA 94080	ENE	0.10 / 529.30	110
	Facility ID: *FA0045107* ***Billing Status | Program Element***: *Inactive, non-billable | GENERATES & RECYCLES WASTE OIL/SOLVENT, Inactive, non-billable | STORES HAZ MAT <219GAL,1,999LB, 879CF*			
BLUE SKY AUTO	125 LINDEN SOUTH SAN FRANCISCO CA 94080	ENE	0.11 / 564.17	117
	Facility ID: *FA0054831* ***Billing Status | Program Element***: *Active, billable | STORES MV FUELS OR WASTE ONLY, Active, billable | GENERATES & RECYCLES WASTE OIL/SOLVENT*			
ALPHA WATERPROOFING & RESTORAT	125 LINDEN SOUTH SAN FRANCISCO CA 94080	ENE	0.11 / 564.17	117
	Facility ID: *FA0008960* ***Billing Status | Program Element***: *Inactive, non-billable | STORES HAZ MAT <219GAL,1,999LB, 879CF, Inactive, non-billable | GENERATES & RECYCLES WASTE OIL/SOLVENT*			
LUIS & BRIAN PARTY BUS	125 LINDEN SOUTH SAN FRANCISCO CA 94080	ENE	0.11 / 564.17	117
	Facility ID: *FA0052366* ***Billing Status | Program Element***: *Inactive, non-billable | GENERATES <27 GAL/YEAR*			
B A R BUILDERS	125 LINDEN SOUTH SAN FRANCISCO CA 94080	ENE	0.11 / 564.17	117
	Facility ID: *FA0034947* ***Billing Status | Program Element***: *Inactive, non-billable | GENERATES <27 GAL/YEAR, Inactive, non-billable | STORES MV FUELS OR WASTE ONLY*			
AP ENTERPRISE	129 LINDEN SOUTH SAN FRANCISCO CA 94080	ENE	0.11 / 570.14	120
	Facility ID: *FA0049954* ***Billing Status | Program Element***: *Inactive, non-billable | STORES HAZ MAT <219GAL,1,999LB, 879CF, Inactive, non-billable | GENERATES & RECYCLES WASTE OIL/SOLVENT*			
SSF AUTOMOTIVE CENTER	129 LINDEN SOUTH SAN FRANCISCO CA 94080	ENE	0.11 / 570.14	120
	Facility ID: *FA0017863* ***Billing Status | Program Element***: *Inactive, non-billable | STORES HAZ MAT <219GAL,1,999LB, 879CF, Inactive, non-billable | GENERATES & RECYCLES WASTE OIL/SOLVENT*			
A P VEHICLE & EQUIPMENT REPAIR	129 LINDEN SOUTH SAN FRANCISCO CA 94080	ENE	0.11 / 570.14	120
	Facility ID: *FA0027516* ***Billing Status | Program Element***: *Inactive, non-billable | GENERATES & RECYCLES WASTE OIL/SOLVENT, Inactive, non-billable | STORES HAZ MAT <219GAL,1,999LB, 879CF*			
PRIMEFLIGHT AVIATION SERVICES	129 LINDEN SOUTH SAN FRANCISCO CA 94080	ENE	0.11 / 570.14	120
	Facility ID: *FA0066148* ***Billing Status | Program Element***: *Active, billable | GENERATES & RECYCLES WASTE OIL/SOLVENT, Active, billable | STORES HAZ MAT <219GAL,1,999LB, 879CF*			
CLASSIC SHUTTLE SERVICE INC	130 LINDEN SOUTH SAN FRANCISCO CA 94080	ENE	0.11 / 574.14	121
	Facility ID: *FA0052253* ***Billing Status | Program Element***: *Active, billable | STORES MV FUELS OR WASTE ONLY, Active, billable | GENERATES & RECYCLES WASTE OIL/SOLVENT*			
UNLIMITED TOOL & EQUIP REPAIR INC	130 LINDEN SOUTH SAN FRANCISCO CA 94080	ENE	0.11 / 574.14	121

Equal/Higher Elevation	Address	Direction	Distance (mi/ft)	Map Key
	Facility ID: *FA0045198* ***Billing Status | Program Element***: *Active, billable | GENERATES & RECYCLES WASTE OIL/SOLVENT, Active, billable | STORES MV FUELS OR WASTE ONLY*			
S & W AUTOWORKS	130 LINDEN SOUTH SAN FRANCISCO CA 94080	ENE	0.11 / 574.14	121
	Facility ID: *FA0027713* ***Billing Status | Program Element***: *Active, billable | GENERATES & RECYCLES WASTE OIL/SOLVENT, Active, billable | STORES MV FUELS OR WASTE ONLY*			
PUGA AUTO REPAIR	130 LINDEN SOUTH SAN FRANCISCO CA 94080	ENE	0.11 / 574.14	121
	Facility ID: *FA0045775* ***Billing Status | Program Element***: *Inactive, non-billable | GENERATES & RECYCLES WASTE OIL/SOLVENT, Inactive, non-billable | STORES MV FUELS OR WASTE ONLY*			
G&O AUTO BODY AND REPAIR	130 LINDEN SOUTH SAN FRANCISCO CA 94080	ENE	0.11 / 574.14	121
	Facility ID: *FA0057977* ***Billing Status | Program Element***: *Active, billable | STORES MV FUELS OR WASTE ONLY, Active, billable | GENERATES & RECYCLES WASTE OIL/SOLVENT*			
CREATIVE WOOD & IRON DESIGN	130 LINDEN SOUTH SAN FRANCISCO CA 94080	ENE	0.11 / 574.14	121
	Facility ID: *FA0011988* ***Billing Status | Program Element***: *Inactive, non-billable | STORES HAZ MAT <219GAL,1,999LB, 879CF*			
BETOS AUTO REPAIR	130 LINDEN SOUTH SAN FRANCISCO CA 94080	ENE	0.11 / 574.14	121
	Facility ID: *FA0027711* ***Billing Status | Program Element***: *Inactive, non-billable | STORES MV FUELS OR WASTE ONLY, Inactive, non-billable | GENERATES & RECYCLES WASTE OIL/SOLVENT*			
VAYNER AUTO REPAIR & TOWING	130 LINDEN SOUTH SAN FRANCISCO CA 94080	ENE	0.11 / 574.14	121
	Facility ID: *FA0014366* ***Billing Status | Program Element***: *Inactive, non-billable | STORES MV FUELS OR WASTE ONLY, Inactive, non-billable | GENERATES & RECYCLES WASTE OIL/SOLVENT*			
GN BODY WORKS	130 LINDEN SOUTH SAN FRANCISCO CA 94080	ENE	0.11 / 574.14	121
	Facility ID: *FA0045797* ***Billing Status | Program Element***: *Inactive, non-billable | BUSINESS PLAN - GENERAL, Inactive, non-billable | GENERATES & RECYCLES WASTE OIL/SOLVENT*			
ZAKS AUTO BODY & PAINT	130 LINDEN SOUTH SAN FRANCISCO CA 94080	ENE	0.11 / 574.14	121
	Facility ID: *FA0007794* ***Billing Status | Program Element***: *Inactive, non-billable | STORES MV FUELS OR WASTE ONLY, Inactive, non-billable | GENERATES & RECYCLES WASTE OIL/SOLVENT*			
DIAMOND TOOL SERVICE	130 LINDEN SOUTH SAN FRANCISCO CA 94080	ENE	0.11 / 574.14	121
	Facility ID: *FA0009216* ***Billing Status | Program Element***: *Inactive, non-billable | STORES MV FUELS OR WASTE ONLY, Inactive, non-billable | GENERATES & RECYCLES WASTE OIL/SOLVENT*			
CALTAG LABORATORIES	120 LINDEN SOUTH SAN FRANCISCO CA 94080	ENE	0.11 / 574.42	122
	Facility ID: *FA0023860* ***Billing Status | Program Element***: *Inactive, non-billable | SQG COMMON STORAGE AREA FAC (1-199 LB/MO)*			

Equal/Higher Elevation	Address	Direction	Distance (mi/ft)	Map Key
CHEVRON #7640--ZANNETTI'S	124 LINDEN SOUTH SAN FRANCISCO CA 94080	ENE	0.11 / 579.71	126
	Facility ID: *FA0017713* ***Billing Status | Program Element***: *Inactive, non-billable | UNDERGROUND TANK - GENERAL*			
SFO SHUTTLE BUS CO	137 LINDEN SOUTH SAN FRANCISCO CA 94080	ENE	0.11 / 582.08	129
	Facility ID: *FA0049684* ***Billing Status | Program Element***: *Inactive, non-billable | STORES HAZ MAT <219GAL,1,999LB, 879CF, Inactive, non-billable | GENERATES & RECYCLES WASTE OIL/SOLVENT*			
CAREY LIMOUSINE	137 LINDEN SOUTH SAN FRANCISCO CA 94080	ENE	0.11 / 582.08	129
	Facility ID: *FA0011908* ***Billing Status | Program Element***: *Inactive, non-billable | GENERATES & RECYCLES WASTE OIL/SOLVENT, Inactive, non-billable | STORES MV FUELS OR WASTE ONLY*			
SIGNATURE BODY SHOP	136 LINDEN SOUTH SAN FRANCISCO CA 94080	ENE	0.11 / 583.07	131
	Facility ID: *FA0030356* ***Billing Status | Program Element***: *Inactive, non-billable | STORES MV FUELS OR WASTE ONLY, Active, billable | GENERATES & RECYCLES WASTE OIL/SOLVENT*			
WUS AUTO CENTER	136 LINDEN SOUTH SAN FRANCISCO CA 94080	ENE	0.11 / 583.07	131
	Facility ID: *FA0005162* ***Billing Status | Program Element***: *Inactive, non-billable | STORES HAZ MAT <219GAL,1,999LB, 879CF, Active, billable | GENERATES <27 GAL/YEAR*			
FANTASTIC AUTO BODY SHOP	136 LINDEN SOUTH SAN FRANCISCO CA 94080	ENE	0.11 / 583.07	131
	Facility ID: *FA0049366* ***Billing Status | Program Element***: *Inactive, non-billable | STORES MV FUELS OR WASTE ONLY, Inactive, non-billable | GENERATES & RECYCLES WASTE OIL/SOLVENT*			
COLOR SOLUTIONS INK	136 LINDEN SOUTH SAN FRANCISCO CA 94080	ENE	0.11 / 583.07	131
	Facility ID: *FA0051865* ***Billing Status | Program Element***: *Inactive, non-billable | STORES MV FUELS OR WASTE ONLY*			
BRIGITTES AUTO WORKS	136 LINDEN SOUTH SAN FRANCISCO CA 94080	ENE	0.11 / 583.07	131
	Facility ID: *FA0027466* ***Billing Status | Program Element***: *Inactive, non-billable | GENERATES <27 GAL/YEAR*			
ARMANDO EXPRESS	136 LINDEN SOUTH SAN FRANCISCO CA 94080	ENE	0.11 / 583.07	131
	Facility ID: *FA0045946* ***Billing Status | Program Element***: *Inactive, non-billable | STORES MV FUELS OR WASTE ONLY, Inactive, non-billable | GENERATES & RECYCLES WASTE OIL/SOLVENT*			
PETERSON AUTO ELECTRIC & SPEED	136 LINDEN SOUTH SAN FRANCISCO CA 94080	ENE	0.11 / 583.07	131
	Facility ID: *FA0022949* ***Billing Status | Program Element***: *Inactive, non-billable | GENERATES & RECYCLES WASTE OIL/SOLVENT*			
KEMET AUTO DETAILS	136 LINDEN SOUTH SAN FRANCISCO CA 94080	ENE	0.11 / 583.07	131
	Facility ID: *FA0026735* ***Billing Status | Program Element***: *Inactive, non-billable | GENERATES <27 GAL/YEAR*			

Equal/Higher Elevation	Address	Direction	Distance (mi/ft)	Map Key
CMC AUTO BODY	136 LINDEN SOUTH SAN FRANCISCO CA 94080	ENE	0.11 / 583.07	131
	Facility ID: *FA0037524* ***Billing Status | Program Element***: *Inactive, non-billable | GENERATES <27 GAL/YEAR, Inactive, non-billable | STORES MV FUELS OR WASTE ONLY*			
RCS ENGINE SVC	136 LINDEN SOUTH SAN FRANCISCO CA 94080	ENE	0.11 / 583.07	131
	Facility ID: *FA0023905* ***Billing Status | Program Element***: *Inactive, non-billable | STORES MV FUELS OR WASTE ONLY, Inactive, non-billable | GENERATES & RECYCLES WASTE OIL/SOLVENT*			
J W'S PERFORMANCE	136 LINDEN SOUTH SAN FRANCISCO CA 94080	ENE	0.11 / 583.07	131
	Facility ID: *FA0027726* ***Billing Status | Program Element***: *Inactive, non-billable | STORMWATER ANNUAL FEE - INSP FREQ EVERY 2 YRS, Inactive, non-billable | STORES MV FUELS OR WASTE ONLY, Inactive, non-billable | GENERATES & RECYCLES WASTE OIL/SOLVENT*			
BOB MCLENNAN GARAGE	136 LINDEN SOUTH SAN FRANCISCO CA 94080	ENE	0.11 / 583.07	131
	Facility ID: *FA0027808* ***Billing Status | Program Element***: *Inactive, non-billable | GENERATES <27 GAL/YEAR*			
F & J AUTO	136 LINDEN SOUTH SAN FRANCISCO CA 94080	ENE	0.11 / 583.07	131
	Facility ID: *FA0028273* ***Billing Status | Program Element***: *Inactive, non-billable | STORES MV FUELS OR WASTE ONLY, Inactive, non-billable | GENERATES & RECYCLES WASTE OIL/SOLVENT*			
BC AUTO REPAIR	136 LINDEN SOUTH SAN FRANCISCO CA 94080	ENE	0.11 / 583.07	131
	Facility ID: *FA0027774* ***Billing Status | Program Element***: *Inactive, non-billable | GENERATES & RECYCLES WASTE OIL/SOLVENT, Inactive, non-billable | STORES MV FUELS OR WASTE ONLY*			
DWM AUTOMOTIVE SVCS	136 LINDEN SOUTH SAN FRANCISCO CA 94080	ENE	0.11 / 583.07	131
	Facility ID: *FA0023904* ***Billing Status | Program Element***: *Inactive, non-billable | STORES MV FUELS OR WASTE ONLY, Inactive, non-billable | GENERATES & RECYCLES WASTE OIL/SOLVENT*			
PRO INSPECTION LLC	136 LINDEN SOUTH SAN FRANCISCO CA 94080	ENE	0.11 / 583.07	131
	Facility ID: *FA0045203* ***Billing Status | Program Element***: *Inactive, non-billable | GENERATES <27 GAL/YEAR, Inactive, non-billable | STORES MV FUELS OR WASTE ONLY*			
DAYTONA AUTO BODY SHOP	136 LINDEN SOUTH SAN FRANCISCO CA 94080	ENE	0.11 / 583.07	131
	Facility ID: *FA0005192* ***Billing Status | Program Element***: *Inactive, non-billable | STORES HAZ MAT <219GAL,1,999LB, 879CF, Inactive, non-billable | GENERATES & RECYCLES WASTE OIL/SOLVENT*			
ROYAL EXPRESS AUTO REPAIR	136 LINDEN SOUTH SAN FRANCISCO CA 94080	ENE	0.11 / 583.07	131
	Facility ID: *FA0053032* ***Billing Status | Program Element***: *Inactive, non-billable | STORES MV FUELS OR WASTE ONLY, Inactive, non-billable | GENERATES & RECYCLES WASTE OIL/SOLVENT*			

Equal/Higher Elevation	Address	Direction	Distance (mi/ft)	Map Key
BK AUTOMOTIVE CTR	136 LINDEN SOUTH SAN FRANCISCO CA 94080	ENE	0.11 / 583.07	131
	Facility ID: *FA0023361* ***Billing Status | Program Element***: *Inactive, non-billable | STORES MV FUELS OR WASTE ONLY, Inactive, non-billable | GENERATES & RECYCLES WASTE OIL/SOLVENT*			
CENTRAL AUTO REPAIR	136 LINDEN SOUTH SAN FRANCISCO CA 94080	ENE	0.11 / 583.07	131
	Facility ID: *FA0023370* ***Billing Status | Program Element***: *Inactive, non-billable | GENERATES & RECYCLES WASTE OIL/SOLVENT, Inactive, non-billable | STORES MV FUELS OR WASTE ONLY*			
NATIONWIDE LIMOUSINE	136 LINDEN SOUTH SAN FRANCISCO CA 94080	ENE	0.11 / 583.07	131
	Facility ID: *FA0016750* ***Billing Status | Program Element***: *Inactive, non-billable | GENERATES & RECYCLES WASTE OIL/SOLVENT*			
W W FIXTURE CO	136 LINDEN SOUTH SAN FRANCISCO CA 94080	ENE	0.11 / 583.07	131
	Facility ID: *FA0027769* ***Billing Status | Program Element***: *Inactive, non-billable | GENERATES <27 GAL/YEAR*			
BODYWORKZ	136 LINDEN SOUTH SAN FRANCISCO CA 94080	ENE	0.11 / 583.07	131
	Facility ID: *FA0066970* ***Billing Status | Program Element***: *Active, billable | GENERATES <27 GAL/YEAR*			
KSM PRINTING	140 LINDEN SOUTH SAN FRANCISCO CA 94080	ENE	0.11 / 589.03	134
	Facility ID: *FA0015881* ***Billing Status | Program Element***: *Inactive, non-billable | GENERATES <27 GAL/YEAR, Inactive, non-billable | HAZARDOUS WASTE PROGRAM - GENERAL*			
Auto Precision Repair,LLC	140 LINDEN SOUTH SAN FRANCISCO CA 94080	ENE	0.11 / 589.03	134
	Facility ID: *FA0040301* ***Billing Status | Program Element***: *Active, billable | GENERATES & RECYCLES WASTE OIL/SOLVENT, Active, billable | STORES MV FUELS OR WASTE ONLY*			
SSF AUTO CENTER	140 LINDEN SOUTH SAN FRANCISCO CA 94080	ENE	0.11 / 589.03	134
	Facility ID: *FA0056803* ***Billing Status | Program Element***: *Active, billable | GENERATES & RECYCLES WASTE OIL/SOLVENT, Active, billable | STORES HAZ MAT <219GAL,1,999LB, 879CF*			
ACUTECH	140 LINDEN SOUTH SAN FRANCISCO CA 94080	ENE	0.11 / 589.03	134
	Facility ID: *FA0016747* ***Billing Status | Program Element***: *Inactive, non-billable | STORES HAZ MAT <219GAL,1,999LB, 879CF, Inactive, non-billable | GENERATES & RECYCLES WASTE OIL/SOLVENT*			
KAMPENA MOTORS	140 LINDEN SOUTH SAN FRANCISCO CA 94080	ENE	0.11 / 589.03	134
	Facility ID: *FA0005160* ***Billing Status | Program Element***: *Inactive, non-billable | GENERATES & RECYCLES WASTE OIL/SOLVENT, Inactive, non-billable | STORES MV FUELS OR WASTE ONLY*			
KEMET AUTO BODY	140 LINDEN SOUTH SAN FRANCISCO CA 94080	ENE	0.11 / 589.03	134
	Facility ID: *FA0004051* ***Billing Status | Program Element***: *Inactive, non-billable | STORES MV FUELS OR WASTE ONLY, Inactive, non-*			

Equal/Higher Elevation	Address	Direction	Distance (mi/ft)	Map Key
	billable | GENERATES & RECYCLES WASTE OIL/SOLVENT			
PACIFIC AUTO BODY AND REPAIR	140 LINDEN SOUTH SAN FRANCISCO CA 94080	ENE	0.11 / 589.03	134
	***Facility ID**: FA0027477* ***Billing Status | Program Element**: Inactive, non-billable | STORES MV FUELS OR WASTE ONLY, Inactive, non-billable | GENERATES & RECYCLES WASTE OIL/SOLVENT*			
AIRPORT AUTO CARE INC	140 LINDEN SOUTH SAN FRANCISCO CA 94080	ENE	0.11 / 589.03	134
	***Facility ID**: FA0049252* ***Billing Status | Program Element**: Inactive, non-billable | GENERATES & RECYCLES WASTE OIL/SOLVENT, Inactive, non-billable | STORES MV FUELS OR WASTE ONLY*			
PACIFIC AUTO BODY REPAIR	140 LINDEN SOUTH SAN FRANCISCO CA 94080	ENE	0.11 / 589.03	134
	***Facility ID**: FA0040920* ***Billing Status | Program Element**: Inactive, non-billable | STORES MV FUELS OR WASTE ONLY, Inactive, non-billable | GENERATES & RECYCLES WASTE OIL/SOLVENT*			
AUTO ILLUSIONS	140 LINDEN SOUTH SAN FRANCISCO CA 94080	ENE	0.11 / 589.03	134
	***Facility ID**: FA0026736* ***Billing Status | Program Element**: Inactive, non-billable | GENERATES & RECYCLES WASTE OIL/SOLVENT, Inactive, non-billable | STORES MV FUELS OR WASTE ONLY*			
BRODHEAD STEEL PRODUCTS CO	143 LINDEN SOUTH SAN FRANCISCO CA 94080	ENE	0.11 / 591.03	136
	***Facility ID**: FA0005896* ***Billing Status | Program Element**: Inactive, non-billable | GENERATES & RECYCLES WASTE OIL/SOLVENT, Inactive, non-billable | STORES HAZ MAT <219GAL,1,999LB, 879CF*			
PRESTIGE AUTO BODY	143 LINDEN SOUTH SAN FRANCISCO CA 94080	ENE	0.11 / 591.03	136
	***Facility ID**: FA0065068* ***Billing Status | Program Element**: Active, billable | STORES MV FUELS OR WASTE ONLY, Active, billable | GENERATES <27 GAL/YEAR*			
SILVESTRI	149 LINDEN SOUTH SAN FRANCISCO CA 94080	ENE	0.11 / 599.98	140
	***Facility ID**: FA0022376* ***Billing Status | Program Element**: Active, billable | STORES HAZ MAT <219GAL,1,999LB, 879CF, Active, billable | GEN <1 TONS HAZ WASTE/YR*			
AT&T California - P267B	150 Linden SOUTH SAN FRANCISCO CA 94080	ENE	0.11 / 603.93	141
	***Facility ID**: FA0059254* ***Billing Status | Program Element**: Active, billable | GENERATES <27 GAL/YEAR, Active, billable | STORES MV FUELS OR WASTE ONLY*			
CENTRAL CONCRETE SUPPLY	150 LINDEN SOUTH SAN FRANCISCO CA 94080	ENE	0.11 / 603.93	141
	***Facility ID**: FA0002769* ***Billing Status | Program Element**: Inactive, non-billable | GENERATES & RECYCLES WASTE OIL/SOLVENT, Inactive, non-billable | UNDERGROUND TANK - GENERAL, Inactive, non-billable | STORES HAZ MAT <1,199GAL, 9,999LB,4,799CF*			
SOUTH CITY SHELL	123 LINDEN SOUTH SAN FRANCISCO CA 94080	ENE	0.12 / 613.02	142
	***Facility ID**: FA0053176* ***Billing Status | Program Element**: Active, billable | UNDERGROUND TANK - GENERAL, Active, billable |*			

Equal/Higher Elevation	Address	Direction	Distance (mi/ft)	Map Key
	GENERATES & RECYCLES WASTE OIL/SOLVENT, Active, billable | STORES MV FUELS OR WASTE ONLY			
SATTERFIELD GENERAL ENG CONTRA	123 LINDEN SOUTH SAN FRANCISCO CA 94080	ENE	0.12 / 613.02	**142**
	***Facility ID**: FA0012008* ***Billing Status | Program Element**: Inactive, non-billable | GENERATES & RECYCLES WASTE OIL/SOLVENT, Inactive, non-billable | STORES MV FUELS OR WASTE ONLY*			
SOUTH CITY SHELL	123 LINDEN SOUTH SAN FRANCISCO CA 94080	ENE	0.12 / 613.02	**142**
	***Facility ID**: FA0017758* ***Billing Status | Program Element**: Inactive, non-billable | GENERATES & RECYCLES WASTE OIL/SOLVENT, Inactive, non-billable | UNDERGROUND TANK - GENERAL, Inactive, non-billable | STORES MV FUELS OR WASTE ONLY*			
GRANITE EXCAVATION & DEMOLITION	160 LINDEN SOUTH SAN FRANCISCO CA 94080	ENE	0.12 / 628.71	**144**
	***Facility ID**: FA0053669* ***Billing Status | Program Element**: Inactive, non-billable | GENERATES & RECYCLES WASTE OIL/SOLVENT, Inactive, non-billable | STORES MV FUELS OR WASTE ONLY*			
SFO AIRPORTER INC	160 LINDEN SOUTH SAN FRANCISCO CA 94080	ENE	0.12 / 628.71	**144**
	***Facility ID**: FA0051800* ***Billing Status | Program Element**: Active, billable | STORES HAZ MAT <15999GAL, 111999LB, 5599CF, Active, billable | TANK STOR CAP =>1,320 & <10,000 GAL, Active, billable | GENERATES & RECYCLES WASTE OIL/SOLVENT*			
E I DUPONT AUTO SERVICE CENTER	160 LINDEN SOUTH SAN FRANCISCO CA 94080	ENE	0.12 / 628.71	**144**
	***Facility ID**: FA0017794* ***Billing Status | Program Element**: Inactive, non-billable | GEN 6-25 TONS HAZ WASTE/YR, Inactive, non-billable | UNDERGROUND TANK - GENERAL, Inactive, non-billable | STORES HAZ MAT <31999GAL,223999LB, 111999CF*			
ELEMENT FIVE	160 LINDEN SOUTH SAN FRANCISCO CA 94080	ENE	0.12 / 628.71	**144**
	***Facility ID**: FA0054621* ***Billing Status | Program Element**: Inactive, non-billable | GENERATES <27 GAL/YEAR*			
PRAXAIR DISTRIBUTIONS, INC	160 LINDEN SOUTH SAN FRANCISCO CA 94080	ENE	0.12 / 628.71	**144**
	***Facility ID**: FA0027588* ***Billing Status | Program Element**: Inactive, non-billable | STORES HAZ MAT <219GAL,1,999LB, 879CF*			
MERCURY TOURS	180 LINDEN SOUTH SAN FRANCISCO CA 94080	ENE	0.12 / 648.59	**150**
	***Facility ID**: FA0012081* ***Billing Status | Program Element**: Inactive, non-billable | GENERATES & RECYCLES WASTE OIL/SOLVENT, Inactive, non-billable | STORES HAZ MAT <219GAL,1,999LB, 879CF*			
AUTOBODY OUTLET	175 SPRUCE SOUTH SAN FRANCISCO CA 94080	NW	0.13 / 669.26	**156**
	***Facility ID**: FA0061110* ***Billing Status | Program Element**: Inactive, non-billable | STORES HAZ MAT <219GAL,1,999LB, 879CF*			
BRENTWAY INC	170 SPRUCE SOUTH SAN FRANCISCO CA 94080	NW	0.13 / 678.63	**158**
	***Facility ID**: FA0017706* ***Billing Status | Program Element**: Inactive, non-billable | UGT SERVICES PER HOUR RATE*			

Equal/Higher Elevation	Address	Direction	Distance (mi/ft)	Map Key
WESTSIDE CONCRETE MATERIALS	205 LINDEN CA 94080	ENE	0.15 / 785.73	170
	Facility ID: *FA0052014* ***Billing Status | Program Element***: *Active, billable | STORES HAZ MAT <6999 GAL, 55999 LB, 2799CF*			
H K GRAPHICS	200 SPRUCE SOUTH SAN FRANCISCO CA 94080	NW	0.15 / 788.20	173
	Facility ID: *FA0012735* ***Billing Status | Program Element***: *Inactive, non-billable | GENERATES & RECYCLES WASTE OIL/SOLVENT*			
JACK IN THE BOX #448	201 SPRUCE SOUTH SAN FRANCISCO CA 94080	NW	0.15 / 794.92	178
	Facility ID: *FA0066402* ***Billing Status | Program Element***: *Active, billable | STORES MV FUELS OR WASTE ONLY*			
PIERCES TRUCK REPAIR & SERVICE	201 LINDEN SOUTH SAN FRANCISCO CA 94080	ENE	0.15 / 805.09	181
	Facility ID: *FA0006572* ***Billing Status | Program Element***: *Inactive, non-billable | GENERATES & RECYCLES WASTE OIL/SOLVENT, Inactive, non-billable | STORES HAZ MAT <219GAL,1,999LB, 879CF*			
MENZIES AVIATION	229-3 LITTLEFIELD SOUTH SAN FRANCISCO CA 94080	ENE	0.17 / 882.82	195
	Facility ID: *FA0036966* ***Billing Status | Program Element***: *Inactive, non-billable | STORES HAZ MAT <219GAL,1,999LB, 879CF*			
AERO GROUND	229-3 LITTLEFIELD SOUTH SAN FRANCISCO CA 94080	ENE	0.17 / 882.82	195
	Facility ID: *FA0024092* ***Billing Status | Program Element***: *Inactive, non-billable | STORES HAZ MAT <219GAL,1,999LB, 879CF*			
R C DAVID MED CORP	224 SPRUCE SOUTH SAN FRANCISCO CA 94080	NW	0.18 / 955.11	208
	Facility ID: *FA0045781* ***Billing Status | Program Element***: *Inactive, non-billable | SQG OFF-SITE TREATMENT (1-199 LB/MO)*			
CVHCARE	220 SPRUCE SOUTH SAN FRANCISCO CA 94080	NW	0.18 / 955.11	208
	Facility ID: *FA0066511* ***Billing Status | Program Element***: *Active, billable | SQG OFF-SITE TREATMENT (1-199 LB/MO)*			
337 GRAND AVE	337 GRAND SOUTH SAN FRANCISCO CA 94080	NE	0.18 / 963.46	209
	Facility ID: *FA0062570* ***Billing Status | Program Element***: *Inactive, non-billable | UNDERGROUND TANK - GENERAL*			
L & D DEVELOPMENT	220 LINDEN SOUTH SAN FRANCISCO CA 94080	NE	0.18 / 965.39	210
	Facility ID: *FA0025985* ***Billing Status | Program Element***: *Inactive, non-billable | STORES MV FUELS OR WASTE ONLY, Inactive, non-billable | GENERATES <27 GAL/YEAR*			
Airgas USA, LLC	220 LINDEN SOUTH SAN FRANCISCO CA 94080-6411 ***Facility ID***: *FA0045102* ***Billing Status | Program Element***: *Active, billable | STORES HAZ MAT <6999 GAL, 55999 LB, 2799CF*	NE	0.18 / 965.39	210
EDMOND SCREEN PRINTING CO	220 LINDEN SOUTH SAN FRANCISCO CA 94080	NE	0.18 / 965.39	210

Equal/Higher Elevation	Address	Direction	Distance (mi/ft)	Map Key
	Facility ID: *FA0024736* ***Billing Status | Program Element***: *Inactive, non-billable | STORES MV FUELS OR WASTE ONLY, Inactive, non-billable | GENERATES & RECYCLES WASTE OIL/SOLVENT*			
TONYS PARTS FOR PARTS	220 LINDEN SOUTH SAN FRANCISCO CA 94080	NE	0.18 / 965.39	210
	Facility ID: *FA0040787* ***Billing Status | Program Element***: *Inactive, non-billable | GENERATES <27 GAL/YEAR*			
AIR GAS	220 LINDEN SOUTH SAN FRANCISCO CA 94080	NE	0.18 / 965.39	210
	Facility ID: *FA0009880* ***Billing Status | Program Element***: *Inactive, non-billable | STORES HAZ MAT <219GAL,1,999LB, 879CF*			
GENENTECH SOUTH CAMPUS B44	455 GRAND SOUTH SAN FRANCISCO CA 94080	NNW	0.18 / 967.28	212
	Facility ID: *FA0033325* ***Billing Status | Program Element***: *Inactive, non-billable | TANK STOR CAP => 100,000 & <1,000,000 GAL, Inactive, non-billable | ABOVE GROUND TANK/SPCC, Inactive, non-billable | STORES HAZ MAT >32000GAL, 224000LB, 112000CF*			
Kahn & Keville	445 GRAND SOUTH SAN FRANCISCO CA 94080	NNW	0.18 / 970.33	213
	Facility ID: *FA0013113* ***Billing Status | Program Element***: *Active, billable | STORES HAZ MAT <219GAL,1,999LB, 879CF, Active, billable | GENERATES & RECYCLES WASTE OIL/SOLVENT*			
PLANNED PARENTHOOD MAR MONTE	435 GRAND SOUTH SAN FRANCISCO CA 94080	N	0.18 / 973.19	214
	Facility ID: *FA0062397* ***Billing Status | Program Element***: *Active, billable | SQG OFF-SITE TREATMENT (1-199 LB/MO)*			
GEO CADD REPROGRAPHICS	469 GRAND SOUTH SAN FRANCISCO CA 94080	NNW	0.19 / 994.24	218
	Facility ID: *FA0022928* ***Billing Status | Program Element***: *Inactive, non-billable | GENERATES & RECYCLES WASTE OIL/SOLVENT*			
MORRISON EXPRESS	431 GRAND SOUTH SAN FRANCISCO CA 94080	N	0.19 / 1,002.77	219
	Facility ID: *FA0011420* ***Billing Status | Program Element***: *Inactive, non-billable | STORES HAZ MAT <219GAL,1,999LB, 879CF*			
PANALPINA INC	401 GRAND SOUTH SAN FRANCISCO CA 94080	NNE	0.19 / 1,019.09	223
	Facility ID: *FA0051888* ***Billing Status | Program Element***: *Inactive, non-billable | STORES MV FUELS OR WASTE ONLY*			
ROADEX CARGO SERVICES	401 GRAND SOUTH SAN FRANCISCO CA 94080	NNE	0.19 / 1,019.09	223
	Facility ID: *FA0060546* ***Billing Status | Program Element***: *Inactive, non-billable | STORES HAZ MAT <1,199GAL,9,999LB,4,799CF*			
ASSOCIATED GLOBAL SYSTEMS	415 GRAND SOUTH SAN FRANCISCO CA 94080	N	0.20 / 1,030.74	226
	Facility ID: *FA0051904* ***Billing Status | Program Element***: *Inactive, non-billable | STORES MV FUELS OR WASTE ONLY*			
EXPEDITORS	415 GRAND SOUTH SAN FRANCISCO CA 94080	N	0.20 / 1,030.74	226

Equal/Higher Elevation	Address	Direction	Distance (mi/ft)	Map Key
	***Facility ID**: FA0026811* ***Billing Status | Program Element**: Inactive, non-billable | STORES HAZ MAT <219GAL,1,999LB, 879CF*			
AEI RADIX	415 GRAND SOUTH SAN FRANCISCO CA 94080	N	0.20 / 1,030.74	226
	***Facility ID**: FA0024365* ***Billing Status | Program Element**: Inactive, non-billable | STORES HAZ MAT <219GAL,1,999LB, 879CF*			
GENENTECH SOUTH CAMPUS B43	465 GRAND SOUTH SAN FRANCISCO CA 94080	NNW	0.20 / 1,039.53	228
	***Facility ID**: FA0033324* ***Billing Status | Program Element**: Inactive, non-billable | TANK STOR CAP => 100,000 & <1,000,000 GAL, Inactive, non-billable | GENERATES & RECYCLES WASTE OIL/SOLVENT, Inactive, non-billable | STORES HAZ MAT >32000GAL, 224000LB, 112000CF, Inactive, non-billable | ABOVE GROUND TANK/SPCC*			
GENENTECH-BLDG 43	465 GRAND SOUTH SAN FRANCISCO CA 94080	NNW	0.20 / 1,039.53	228
	***Facility ID**: FA0035255* ***Billing Status | Program Element**: Inactive, non-billable | LQG OFF-SITE TREATMENT >200 LB/MO*			
CORRINE K WOO, DDS	225 SPRUCE SOUTH SAN FRANCISCO CA 94080	NW	0.20 / 1,043.50	229
	***Facility ID**: FA0028362* ***Billing Status | Program Element**: Inactive, non-billable | GENERATES <27 GAL/YEAR*			
UNILAB SSF	225 SPRUCE SOUTH SAN FRANCISCO CA 94080	NW	0.20 / 1,043.50	229
	***Facility ID**: FA0024334* ***Billing Status | Program Element**: Inactive, non-billable | SQG WITH TRANSPORT*			
ST LUKES HOSPITAL LABORATORY	225 SPRUCE SOUTH SAN FRANCISCO CA 94080	NW	0.20 / 1,043.50	229
	***Facility ID**: FA0026866* ***Billing Status | Program Element**: Inactive, non-billable | SQG OFF-SITE TREATMENT (1-199 LB/MO)*			
WOO DDS, CORRINE K	225 SPRUCE SOUTH SAN FRANCISCO CA 94080	NW	0.20 / 1,043.50	229
	***Facility ID**: FA0027717* ***Billing Status | Program Element**: Inactive, non-billable | SQG DENTAL FAC W/ PHOTO WASTE SELF CERTIF, Inactive, non-billable | TIER 1 SQG REGISTRATION*			
DAVID MD, ROMEO C	225 SPRUCE SOUTH SAN FRANCISCO CA 94080	NW	0.20 / 1,043.50	229
	***Facility ID**: FA0034549* ***Billing Status | Program Element**: Inactive, non-billable | SQG OFF-SITE TREATMENT (1-199 LB/MO)*			
MANUEL LUNA MD INC	225 SPRUCE SOUTH SAN FRANCISCO CA 94080	NW	0.20 / 1,043.50	229
	***Facility ID**: FA0034550* ***Billing Status | Program Element**: Inactive, non-billable | SQG OFF-SITE TREATMENT (1-199 LB/MO)*			
BIMBO BAKERIES USA / OROWEAT	264 SPRUCE SOUTH SAN FRANCISCO CA 94080	NW	0.20 / 1,044.27	230
	***Facility ID**: FA0017742* ***Billing Status | Program Element**: Active, billable | GENERATES & RECYCLES WASTE OIL/SOLVENT, Active, billable | STORES HAZ MAT <1,199GAL,9,999LB,4,799CF, Inactive, non-billable | TIER I: TANK STOR CAP =>1, 320 & <5,000 GAL, Inactive, non-billable | UNDERGROUND TANK - GENERAL, Inactive, non-billable | STORMWATER ANNUAL INSPECTION FEE*			
FREEMAN	245 SPRUCE SOUTH SAN FRANCISCO CA 94080	NW	0.20 / 1,053.50	231

Equal/Higher Elevation	Address	Direction	Distance (mi/ft)	Map Key
	***Facility ID**: FA0052881* ***Billing Status | Program Element**: Active, billable | GENERATES & RECYCLES WASTE OIL/SOLVENT, Active, billable | STORES MV FUELS OR WASTE ONLY*			
DBI BEVERAGE SAN FRANCISCO	245 SPRUCE SOUTH SAN FRANCISCO CA 94080	NW	0.20 / 1,053.50	231
	***Facility ID**: FA0052367* ***Billing Status | Program Element**: Inactive, non-billable | STORES HAZ MAT <219GAL,1,999LB, 879CF, Inactive, non-billable | GENERATES & RECYCLES WASTE OIL/SOLVENT*			
SHAMROCK MOVING & STORAGE INC	245 SPRUCE SOUTH SAN FRANCISCO CA 94080	NW	0.20 / 1,053.50	231
	***Facility ID**: FA0050151* ***Billing Status | Program Element**: Inactive, non-billable | GENERATES <27 GAL/YEAR*			
FINE ARTS MUSEUMS OF SF	245A SPRUCE SOUTH SAN FRANCISCO CA 94080	NW	0.20 / 1,053.50	231
	***Facility ID**: FA0027161* ***Billing Status | Program Element**: Inactive, non-billable | STORES MV FUELS OR WASTE ONLY, Inactive, non-billable | GENERATES <27 GAL/YEAR*			
ZELLERBACH PAPER CO	245 SPRUCE SOUTH SAN FRANCISCO CA 94080	NW	0.20 / 1,053.50	231
	***Facility ID**: FA0017899* ***Billing Status | Program Element**: Inactive, non-billable | GENERATES & RECYCLES WASTE OIL/SOLVENT, Inactive, non-billable | UNDERGROUND TANK - GENERAL, Inactive, non-billable | STORES HAZ MAT <31999GAL,223999LB, 111999CF*			
GOLDEN BRANDS SAN FRANCISCO	245 SPRUCE SOUTH SAN FRANCISCO CA 94080	NW	0.20 / 1,053.50	231
	***Facility ID**: FA0067385* ***Billing Status | Program Element**: Active, billable | STORES HAZ MAT <1,199GAL,9,999LB,4,799CF, Active, billable | GENERATES & RECYCLES WASTE OIL/SOLVENT*			
XEROX CORP	365 GRAND SOUTH SAN FRANCISCO CA 94080	NNE	0.20 / 1,069.05	235
	***Facility ID**: FA0011707* ***Billing Status | Program Element**: Inactive, non-billable | STORES HAZ MAT <1,199GAL,9,999LB,4,799CF*			
TOSHIBA	311 GRAND SOUTH SAN FRANCISCO CA 94080	NE	0.20 / 1,071.91	236
	***Facility ID**: FA0026297* ***Billing Status | Program Element**: Inactive, non-billable | BUSINESS PLAN - GENERAL*			
MITSUBISHI ELEVATOR & ESCALATO	393 GRAND SOUTH SAN FRANCISCO CA 94080	NNE	0.20 / 1,073.01	237
	***Facility ID**: FA0011421* ***Billing Status | Program Element**: Inactive, non-billable | GENERATES & RECYCLES WASTE OIL/SOLVENT, Inactive, non-billable | STORES HAZ MAT <219GAL,1,999LB, 879CF*			
BIOPATHOLOGY SCIENCES	393 GRAND SOUTH SAN FRANCISCO CA 94080	NNE	0.20 / 1,073.01	237
	***Facility ID**: FA0029216* ***Billing Status | Program Element**: Inactive, non-billable | STORES HAZ MAT <219GAL,1,999LB, 879CF, Inactive, non-billable | GEN 6-25 TONS HAZ WASTE/YR*			
PENINSULA PATHOLOGISTS MED GRP	393 GRAND SOUTH SAN FRANCISCO CA 94080	NNE	0.20 / 1,073.01	237
	***Facility ID**: FA0044945* ***Billing Status | Program Element**: Active, billable | LQG OFF-SITE TREATMENT >200 LB/MO*			

Equal/Higher Elevation	Address	Direction	Distance (mi/ft)	Map Key
PENINSULA PATHOLOGISTS MED GRP	383 GRAND SOUTH SAN FRANCISCO CA 94080	NNE	0.20 / 1,073.01	238
	Facility ID: *FA0050874* ***Billing Status | Program Element***: *Active, billable | STORES HAZ MAT <219GAL,1,999LB, 879CF, Active, billable | GEN 6-25 TONS HAZ WASTE/YR - RCRA*			
PENINSULA PATHOLOGISTS MED GRP	383 GRAND SOUTH SAN FRANCISCO CA 94080	NNE	0.20 / 1,073.01	238
	Facility ID: *FA0038097* ***Billing Status | Program Element***: *Inactive, non-billable | GEN 1-5 TONS HAZ WASTE/YR - RCRA, Inactive, non-billable | STORES HAZ MAT <219GAL,1,999LB, 879CF*			
FIRST CHANCE	383 GRAND SOUTH SAN FRANCISCO CA 94080	NNE	0.20 / 1,073.01	238
	Facility ID: *FA0023140* ***Billing Status | Program Element***: *Inactive, non-billable | SQG OFF-SITE TREATMENT (1-199 LB/MO)*			
WARDROBE CLEANERS INC	471 GRAND SOUTH SAN FRANCISCO CA 94080	NNW	0.20 / 1,075.06	240
	Facility ID: *FA0017815* ***Billing Status | Program Element***: *Active, billable | GENERATES & RECYCLES WASTE OIL/SOLVENT, Inactive, non-billable | STORES HAZ MAT <219GAL,1,999LB, 879CF*			
BAYSIDE AREA DEVELOPMENT LLC	285 GRAND SOUTH SAN FRANCISCO CA 94080	NE	0.20 / 1,076.01	241
	Facility ID: *FA0052524* ***Billing Status | Program Element***: *Active, billable | STORES MV FUELS OR WASTE ONLY*			
GENENTECH BUILDING 79	285 GRAND SOUTH SAN FRANCISCO CA 94080	NE	0.20 / 1,076.01	241
	Facility ID: *FA0055103* ***Billing Status | Program Element***: *Inactive, non-billable | STORES HAZ MAT <1,199GAL,9,999LB,4,799CF, Inactive, non-billable | GEN 1-5 TONS HAZ WASTE/YR*			
TAKEDA PHARMACEUTICALS USA INC	285 GRAND SOUTH SAN FRANCISCO CA 94080	NE	0.20 / 1,076.01	241
	Facility ID: *FA0037358* ***Billing Status | Program Element***: *Inactive, non-billable | STORES HAZ MAT <1,199GAL,9,999LB,4,799CF, Inactive, non-billable | LQG OFF-SITE & ON-SITE TREATMENT >200 LB/MO, Inactive, non-billable | GEN <1 TONS HAZ WASTE/YR*			
BRITANNIA	285 GRAND SOUTH SAN FRANCISCO CA 94080	NE	0.20 / 1,076.01	241
	Facility ID: *FA0033250* ***Billing Status | Program Element***: *Inactive, non-billable | STORES MV FUELS OR WASTE ONLY*			
GENENTECH B79	285 GRAND SOUTH SAN FRANCISCO CA 94080	NE	0.20 / 1,076.01	241
	Facility ID: *FA0062948* ***Billing Status | Program Element***: *Inactive, non-billable | LQG OFF-SITE TREATMENT >200 LB/MO*			
GENENTECH INC BUILDING 79	285 GRAND SOUTH SAN FRANCISCO CA 94080	NE	0.20 / 1,076.01	241
	Facility ID: *FA0057061* ***Billing Status | Program Element***: *Inactive, non-billable | LQG OFF-SITE TREATMENT >200 LB/MO*			
GENENTECH SOUTH CAMPUS B42	475 GRAND SOUTH SAN FRANCISCO CA 94080	NNW	0.20 / 1,076.62	242
	Facility ID: *FA0033323* ***Billing Status | Program Element***: *Inactive, non-billable | STORES HAZ MAT >32000GAL, 224000LB, 112000CF,*			

Equal/Higher Elevation	Address	Direction	Distance (mi/ft)	Map Key
	Inactive, non-billable | ABOVE GROUND TANK/SPCC, Inactive, non-billable | TANK STOR CAP => 100,000 & <1, 000,000 GAL			
GENENTECH INC BLDG 42	475 GRAND SOUTH SAN FRANCISCO CA 94080	NNW	0.20 / 1,076.62	242
	***Facility ID**: FA0033308* ***Billing Status | Program Element**: Inactive, non-billable | LQG OFF-SITE TREATMENT >200 LB/MO*			
GENENTECH SOUTH CAMPUS B42	475 GRAND SOUTH SAN FRANCISCO CA 94080	NNW	0.20 / 1,076.62	242
	***Facility ID**: FA0054637* ***Billing Status | Program Element**: Inactive, non-billable | LQG OFF-SITE TREATMENT >200 LB/MO, Inactive, non-billable | MEDICAL WASTE MANAGEMENT - GENERAL*			
INSITRO INC	279 GRAND AVE SOUTH SAN FRANCISCO CA 94080	NE	0.20 / 1,077.16	243
	***Facility ID**: FA0065721* ***Billing Status | Program Element**: Active, billable | SQG OFF-SITE TREATMENT (1-199 LB/MO), Active, billable | STORES HAZ MAT <219GAL,1,999LB, 879CF, Active, billable | GENERATES <27 GAL/YEAR*			
TREX BIO	279 GRAND, 4TH FLR SOUTH SAN FRANCISCO CA 94080	NE	0.20 / 1,077.16	243
	***Facility ID**: FA0066040* ***Billing Status | Program Element**: Active, billable | GENERATES <27 GAL/YEAR, Active, billable | SQG OFF-SITE TREATMENT (1-199 LB/MO)*			
MAMMOTH BIOSCIENCES	279 GRAND SOUTH SAN FRANCISCO CA 94080	NE	0.20 / 1,077.16	243
	***Facility ID**: FA0066292* ***Billing Status | Program Element**: Active, billable | GENERATES <27 GAL/YEAR, Active, billable | STORES HAZ MAT <219GAL,1,999LB, 879CF, Active, billable | SQG OFF-SITE TREATMENT (1-199 LB/MO)*			
FREENOME HOLDINGS INC	279 GRAND SOUTH SAN FRANCISCO CA 94080	NE	0.20 / 1,077.16	243
	***Facility ID**: FA0067386* ***Billing Status | Program Element**: Active, billable | MEDICAL WASTE MANAGEMENT - GENERAL*			
DICE MOLECULES	279 GRAND SOUTH SAN FRANCISCO CA 94080	NE	0.20 / 1,077.16	243
	***Facility ID**: FA0066801* ***Billing Status | Program Element**: Active, billable | STORES HAZ MAT <219GAL,1,999LB, 879CF, Active, billable | GEN <1 TONS HAZ WASTE/YR, Active, billable | SQG OFF-SITE TREATMENT (1-199 LB/MO), Inactive, non-billable | TIER I: TANK STOR CAP =>1,320 & <5,000 GAL*			
PH PHARMA INC	279 GRAND SOUTH SAN FRANCISCO CA 94080	NE	0.20 / 1,077.16	243
	***Facility ID**: FA0066966* ***Billing Status | Program Element**: Active, billable | STORES HAZ MAT <219GAL,1,999LB, 879CF, Active, billable | SQG OFF-SITE TREATMENT (1-199 LB/MO), Active, billable | GEN <1 TONS HAZ WASTE/YR*			
DNA SCRIPT	279 GRAND SOUTH SAN FRANCISCO CA 94080	NE	0.20 / 1,077.16	243
	***Facility ID**: FA0067370* ***Billing Status | Program Element**: Active, billable | GENERATES <27 GAL/YEAR*			
FREENOME HOLDINGS INC	279 GRAND SOUTH SAN FRANCISCO CA 94080	NE	0.20 / 1,077.16	243
	***Facility ID**: FA0067249* ***Billing Status | Program Element**: Active, billable | GEN <1 TONS HAZ WASTE/YR*			

Equal/Higher Elevation	Address	Direction	Distance (mi/ft)	Map Key
SHOPPING STRIP MALL	477 GRAND SOUTH SAN FRANCISCO CA 94080	NNW	0.20 / 1,078.45	244
	***Facility ID**: FA0024020* ***Billing Status | Program Element**: Inactive, non-billable | UNDERGROUND TANK - GENERAL*			
SUTTER BAY MEDICAL FOUNDATION - RESEARCH CENTER	269 GRAND SOUTH SAN FRANCISCO CA 94080	NE	0.20 / 1,079.95	245
	***Facility ID**: FA0065664* ***Billing Status | Program Element**: Active, billable | SQG OFF-SITE TREATMENT (1-199 LB/MO)*			
FREENOME HOLDINGS INC	259 GRAND SOUTH SAN FRANCISCO CA 94080	ENE	0.21 / 1,082.81	246
	***Facility ID**: FA0062267* ***Billing Status | Program Element**: Active, billable | SQG OFF-SITE TREATMENT (1-199 LB/MO), Active, billable | GEN <1 TONS HAZ WASTE/YR*			
INSITRO INC	259 GRAND SOUTH SAN FRANCISCO CA 94080	ENE	0.21 / 1,082.81	246
	***Facility ID**: FA0064787* ***Billing Status | Program Element**: Inactive, non-billable | SQG OFF-SITE TREATMENT (1-199 LB/MO), Inactive, non-billable | GENERATES <27 GAL/YEAR, Inactive, non-billable | STORES HAZ MAT <219GAL,1,999LB, 879CF*			
GOOGLE LLC	259 GRAND SOUTH SAN FRANCISCO CA 94080	ENE	0.21 / 1,082.81	246
	***Facility ID**: FA0062469* ***Billing Status | Program Element**: Inactive, non-billable | MEDICAL WASTE MANAGEMENT - GENERAL, Active, billable | SQG OFF-SITE TREATMENT (1-199 LB/MO)*			
CORTEXYME, INC.	259 GRAND SOUTH SAN FRANCISCO CA 94080	ENE	0.21 / 1,082.81	246
	***Facility ID**: FA0064553* ***Billing Status | Program Element**: Active, billable | STORES HAZ MAT <1,199GAL,9,999LB,4,799CF, Active, billable | GENERATES <27 GAL/YEAR, Active, billable | SQG OFF-SITE TREATMENT (1-199 LB/MO)*			
CULTURE BIOSCIENCES	259 GRAND SOUTH SAN FRANCISCO CA 94080	ENE	0.21 / 1,082.81	246
	***Facility ID**: FA0067160* ***Billing Status | Program Element**: Active, billable | STORES HAZ MAT <1,199GAL,9,999LB,4,799CF, Active, billable | LQG OFF-SITE TREATMENT >200 LB/MO, Active, billable | GEN <1 TONS HAZ WASTE/YR*			
EXELIXIS INC	249 GRAND SOUTH SAN FRANCISCO CA 94080	ENE	0.21 / 1,086.64	247
	***Facility ID**: FA0046236* ***Billing Status | Program Element**: Inactive, non-billable | STORES MV FUELS OR WASTE ONLY*			
ONYX PHARMACEUTICALS	249/259 GRAND SOUTH SAN FRANCISCO CA 94080	ENE	0.21 / 1,086.64	247
	***Facility ID**: FA0049319* ***Billing Status | Program Element**: Inactive, non-billable | STORES HAZ MAT <1,199GAL,9,999LB,4,799CF, Inactive, non-billable | LQG OFF-SITE TREATMENT >200 LB/MO, Inactive, non-billable | GEN 6-25 TONS HAZ WASTE/YR*			
GEORGIA PACIFIC CORP	249 GRAND SOUTH SAN FRANCISCO CA 94080	ENE	0.21 / 1,086.64	247
	***Facility ID**: FA0017733* ***Billing Status | Program Element**: Inactive, non-billable | GENERATES & RECYCLES WASTE OIL/SOLVENT, Inactive, non-billable | ABOVE GROUND TANK/SPCC, Inactive, non-billable | STORES HAZ MAT >32000GAL, 224000LB, 112000CF*			

Equal/Higher Elevation	Address	Direction	Distance (mi/ft)	Map Key
Verily Life Sciences	249 Grand SOUTH SAN FRANCISCO CA 94080	ENE	0.21 / 1,086.64	247
	Facility ID: *FA0061227* ***Billing Status | Program Element***: *Active, billable | LQG OFF-SITE TREATMENT >200 LB/MO, Active, billable | GEN 6-25 TONS HAZ WASTE/YR, Active, billable | STORES HAZ MAT <15999GAL, 111999LB, 5599CF, Active, billable | LQG COMMON STORAGE AREA FAC (>200 LB/MO)*			
CALICO LIFE SCIENCES	249 GRAND SOUTH SAN FRANCISCO CA 94080	ENE	0.21 / 1,086.64	247
	Facility ID: *FA0065722* ***Billing Status | Program Element***: *Active, billable | SQG OFF-SITE TREATMENT (1-199 LB/MO)*			
SSF CITY HALL	400 GRAND SOUTH SAN FRANCISCO CA 94080	NNE	0.21 / 1,086.93	248
	Facility ID: *FA0026904* ***Billing Status | Program Element***: *Inactive, non-billable | UNDERGROUND TANK - GENERAL*			
CIRCLE FREIGHT INTL	430 GRAND SOUTH SAN FRANCISCO CA 94080	N	0.21 / 1,090.27	253
	Facility ID: *FA0011418* ***Billing Status | Program Element***: *Inactive, non-billable | STORES HAZ MAT <219GAL,1,999LB, 879CF*			
HUMBERT, HARRY	286 GRAND SOUTH SAN FRANCISCO CA 94080	NE	0.21 / 1,095.93	255
	Facility ID: *FA0017738* ***Billing Status | Program Element***: *Inactive, non-billable | UGT SERVICES PER HOUR RATE*			
CYTOKINETICS INC	280 GRAND SOUTH SAN FRANCISCO CA 940804808	NE	0.21 / 1,096.25	256
	Facility ID: *FA0025640* ***Billing Status | Program Element***: *Active, billable | GEN 51-250 TONS HAZ WASTE/YR - RCRA, Active, billable | STORES HAZ MAT <6999 GAL, 55999 LB, 2799CF, Inactive, non-billable | ABOVE GROUND TANK/SPCC, Active, billable | TIER I: TANK STOR CAP =>1,320 & <5,000 GAL*			
METAXEN	280 GRAND SOUTH SAN FRANCISCO CA 94080	NE	0.21 / 1,096.25	256
	Facility ID: *FA0025550* ***Billing Status | Program Element***: *Inactive, non-billable | HAZARDOUS WASTE PROGRAM - GENERAL*			
EXELIXIS	280 GRAND SOUTH SAN FRANCISCO CA 94080	NE	0.21 / 1,096.25	256
	Facility ID: *FA0026553* ***Billing Status | Program Element***: *Inactive, non-billable | STORES HAZ MAT <3,499GAL,27,999LB,13,999CF, Inactive, non-billable | GEN <1 TONS HAZ WASTE/YR*			
CYTOKINETICS, INC	280 GRAND SOUTH SAN FRANCISCO CA 94080	NE	0.21 / 1,096.25	256
	Facility ID: *FA0025819* ***Billing Status | Program Element***: *Active, billable | LQG OFF-SITE TREATMENT >200 LB/MO*			
S SAN FRANCISCO TIRE SVC	282 GRAND SOUTH SAN FRANCISCO CA 94080	NE	0.21 / 1,097.29	258
	Facility ID: *FA0016447* ***Billing Status | Program Element***: *Inactive, non-billable | STORES HAZ MAT <219GAL,1,999LB, 879CF, Active, billable | STORES MV FUELS OR WASTE ONLY, Inactive, non-billable | UNDERGROUND TANK - GENERAL, Active, billable | GENERATES & RECYCLES WASTE OIL/SOLVENT*			
PORTOLA PHARMACEUTICALS	270 GRAND SOUTH SAN FRANCISCO CA 94080	NE	0.21 / 1,098.64	259

Equal/Higher Elevation	Address	Direction	Distance (mi/ft)	Map Key
	***Facility ID**: FA0028482* ***Billing Status | Program Element**: Active, billable | STORES HAZ MAT <6999 GAL, 55999 LB, 2799CF, Active, billable | GEN 1-5 TONS HAZ WASTE/YR - RCRA*			
REN PHARMACEUTICALS INC	270 GRAND SOUTH SAN FRANCISCO CA 94080	NE	0.21 / 1,098.64	259
	***Facility ID**: FA0040808* ***Billing Status | Program Element**: Inactive, non-billable | HAZARDOUS WASTE PROGRAM - GENERAL*			
VERSICOR	270 GRAND SOUTH SAN FRANCISCO CA 94080	NE	0.21 / 1,098.64	259
	***Facility ID**: FA0015108* ***Billing Status | Program Element**: Inactive, non-billable | STORES HAZ MAT <1,199GAL,9,999LB,4,799CF, Inactive, non-billable | GEN <1 TONS HAZ WASTE/YR*			
AGY THERAPEUTICS	270 GRAND SOUTH SAN FRANCISCO CA 94080	NE	0.21 / 1,098.64	259
	***Facility ID**: FA0028475* ***Billing Status | Program Element**: Inactive, non-billable | GEN <1 TONS HAZ WASTE/YR, Inactive, non-billable | STORES HAZ MAT <1,199GAL,9,999LB,4,799CF*			
MILLENNIUM PHARMACEUTICALS	270 GRAND SOUTH SAN FRANCISCO CA 94080	NE	0.21 / 1,098.64	259
	***Facility ID**: FA0026268* ***Billing Status | Program Element**: Inactive, non-billable | GENERATES <27 GAL/YEAR, Inactive, non-billable | STORES MV FUELS OR WASTE ONLY*			
RAVEN BIOTECHNOLOGIES, INC	270 GRAND SOUTH SAN FRANCISCO CA 94080	NE	0.21 / 1,098.64	259
	***Facility ID**: FA0026838* ***Billing Status | Program Element**: Inactive, non-billable | GENERATES & RECYCLES WASTE OIL/SOLVENT, Inactive, non-billable | STORES HAZ MAT <1,199GAL,9,999LB,4,799CF*			
VIROLOGIC INC	270 GRAND SOUTH SAN FRANCISCO CA 94080	NE	0.21 / 1,098.64	259
	***Facility ID**: FA0024314* ***Billing Status | Program Element**: Inactive, non-billable | LQG ON-SITE TREATMENT>200LB/MO, Inactive, non-billable | GENERATES <27 GAL/YEAR, Inactive, non-billable | STORES HAZ MAT <1,199GAL,9,999LB,4,799CF*			
PORTOLA PHARMACEUTICALS, INC.	270 GRAND SOUTH SAN FRANCISCO CA 94080	NE	0.21 / 1,098.64	259
	***Facility ID**: FA0028224* ***Billing Status | Program Element**: Active, billable | SQG OFF-SITE TREATMENT (1-199 LB/MO)*			
RAVEN BIOTECHNOLOGIES, INC.	270 GRAND SOUTH SAN FRANCISCO CA 94080	NE	0.21 / 1,098.64	259
	***Facility ID**: FA0026922* ***Billing Status | Program Element**: Inactive, non-billable | LQG OFF-SITE TREATMENT >200 LB/MO*			
REN PHARMACEUTICALS	270 GRAND SOUTH SAN FRANCISCO CA 94080	NE	0.21 / 1,098.64	259
	***Facility ID**: FA0037513* ***Billing Status | Program Element**: Inactive, non-billable | SQG OFF-SITE TREATMENT (1-199 LB/MO)*			
CBRE-BRITANNIA POINT GRAND LP	270 GRAND SOUTH SAN FRANCISCO CA 94080	NE	0.21 / 1,098.64	259
	***Facility ID**: FA0065975* ***Billing Status | Program Element**: Active, billable | STORES MV FUELS OR WASTE ONLY*			

Equal/Higher Elevation	Address	Direction	Distance (mi/ft)	Map Key
COMPUGEN INC	260 GRAND SOUTH SAN FRANCISCO CA 94080	NE	0.21 / 1,101.41	262
	Facility ID: *FA0051232* ***Billing Status | Program Element***: *Inactive, non-billable | STORES MV FUELS OR WASTE ONLY, Inactive, non-billable | SQG OFF-SITE TREATMENT (1-199 LB/MO), Inactive, non-billable | GEN <1 TONS HAZ WASTE/YR*			
KALOBIOS PHARMACEUTICALS INC	260 GRAND SOUTH SAN FRANCISCO CA 94080	NE	0.21 / 1,101.41	262
	Facility ID: *FA0038833* ***Billing Status | Program Element***: *Inactive, non-billable | STORES HAZ MAT <219GAL,1,999LB, 879CF, Inactive, non-billable | GEN <1 TONS HAZ WASTE/YR*			
MILLENNIUM PHARMACEUTICALS	260 GRAND SOUTH SAN FRANCISCO CA 94080	NE	0.21 / 1,101.41	262
	Facility ID: *FA0026267* ***Billing Status | Program Element***: *Inactive, non-billable | STORES MV FUELS OR WASTE ONLY, Inactive, non-billable | ABOVE GROUND TANK/SPCC, Inactive, non-billable | GENERATES <27 GAL/YEAR*			
KALOBIOS PHARMACEUTICALS INC	260 GRAND SOUTH SAN FRANCISCO CA 94080	NE	0.21 / 1,101.41	262
	Facility ID: *FA0038829* ***Billing Status | Program Element***: *Inactive, non-billable | LQG OFF-SITE TREATMENT >200 LB/MO*			
JANSSEN BIOPHARMA, INC	260 GRAND SOUTH SAN FRANCISCO CA 94080	NE	0.21 / 1,101.41	262
	Facility ID: *FA0040880* ***Billing Status | Program Element***: *Active, billable | LQG OFF-SITE TREATMENT >200 LB/MO*			
COMMERCIAL BUILDING	301 LINDEN SOUTH SAN FRANCISCO CA 94080	NE	0.21 / 1,115.50	264
	Facility ID: *FA0024946* ***Billing Status | Program Element***: *Inactive, non-billable | UNDERGROUND TANK - GENERAL*			
CENTRAL CLEANERS	386 GRAND SOUTH SAN FRANCISCO CA 94080	NNE	0.21 / 1,128.30	271
	Facility ID: *FA0022132* ***Billing Status | Program Element***: *Inactive, non-billable | STORES MV FUELS OR WASTE ONLY, Inactive, non-billable | GENERATES & RECYCLES WASTE OIL/SOLVENT*			
TYLE COLOR	338 GRAND SOUTH SAN FRANCISCO CA 94080	NE	0.21 / 1,129.83	272
	Facility ID: *FA0015103* ***Billing Status | Program Element***: *Inactive, non-billable | GENERATES & RECYCLES WASTE OIL/SOLVENT*			
AMTECH SAN FRANCISCO ELEVATOR	250 GRAND SOUTH SAN FRANCISCO CA 94080	NE	0.22 / 1,135.94	274
	Facility ID: *FA0037530* ***Billing Status | Program Element***: *Inactive, non-billable | STORES MV FUELS OR WASTE ONLY, Inactive, non-billable | GENERATES & RECYCLES WASTE OIL/SOLVENT*			
NAPO PHARMACEUTICALS INC	250 GRAND SOUTH SAN FRANCISCO CA 94080	NE	0.22 / 1,135.94	274
	Facility ID: *FA0037635* ***Billing Status | Program Element***: *Inactive, non-billable | GENERATES & RECYCLES WASTE OIL/SOLVENT, Inactive, non-billable | STORES HAZ MAT <219GAL,1,999LB, 879CF*			
ALIOS BIOPHARMA INC	250 GRAND SOUTH SAN FRANCISCO CA 94080	NE	0.22 / 1,135.94	274
	Facility ID: *FA0045747* ***Billing Status | Program Element***: *Inactive, non-billable | LQG OFF-SITE TREATMENT >200 LB/MO*			

Equal/Higher Elevation	Address	Direction	Distance (mi/ft)	Map Key
COMPUGEN INC	250 GRAND SOUTH SAN FRANCISCO CA 94080	NE	0.22 / 1,135.94	274
	Facility ID: *FA0055758* ***Billing Status | Program Element***: *Inactive, non-billable | LQG OFF-SITE TREATMENT >200 LB/MO*			
COMPUGEN USA INC	250 GRAND SOUTH SAN FRANCISCO CA 94080	NE	0.22 / 1,135.94	274
	Facility ID: *FA0055898* ***Billing Status | Program Element***: *Inactive, non-billable | STORES HAZ MAT <3,499GAL,27,999LB,13,999CF, Inactive, non-billable | GENERATES <27 GAL/YEAR*			
GRYPHON THERAPEUTICS, INC	250 GRAND SOUTH SAN FRANCISCO CA 94080	NE	0.22 / 1,135.94	274
	Facility ID: *FA0011511* ***Billing Status | Program Element***: *Inactive, non-billable | GEN <1 TONS HAZ WASTE/YR, Inactive, non-billable | STORES HAZ MAT <219GAL,1,999LB, 879CF*			
HEIDELBERG USA	250 GRAND SOUTH SAN FRANCISCO CA 94080	NE	0.22 / 1,135.94	274
	Facility ID: *FA0023816* ***Billing Status | Program Element***: *Inactive, non-billable | STORES HAZ MAT <219GAL,1,999LB, 879CF*			
AMERICAN SPEEDY PRINTING CTR	250 GRAND SOUTH SAN FRANCISCO CA 94080	NE	0.22 / 1,135.94	274
	Facility ID: *FA0015837* ***Billing Status | Program Element***: *Inactive, non-billable | GENERATES & RECYCLES WASTE OIL/SOLVENT*			
ALIOS BIOPHARMA INC	250 GRAND SOUTH SAN FRANCISCO CA 94080	NE	0.22 / 1,135.94	274
	Facility ID: *FA0048898* ***Billing Status | Program Element***: *Inactive, non-billable | STORES HAZ MAT <219GAL,1,999LB, 879CF, Inactive, non-billable | GENERATES & RECYCLES WASTE OIL/SOLVENT*			
VCR GROUP INC	250 GRAND SOUTH SAN FRANCISCO CA 94080	NE	0.22 / 1,135.94	274
	Facility ID: *FA0022726* ***Billing Status | Program Element***: *Inactive, non-billable | STORES HAZ MAT <219GAL,1,999LB, 879CF*			
CYTOKINETICS INC	256 GRAND SOUTH SAN FRANCISCO CA 94080	NE	0.22 / 1,148.41	280
	Facility ID: *FA0037359* ***Billing Status | Program Element***: *Active, billable | GENERATES <27 GAL/YEAR, Active, billable | STORES HAZ MAT <1,199GAL,9,999LB,4,799CF*			
MILLENNIUM PHARMACEUTICALS	256 GRAND SOUTH SAN FRANCISCO CA 94080	NE	0.22 / 1,148.41	280
	Facility ID: *FA0012246* ***Billing Status | Program Element***: *Inactive, non-billable | GEN 1-5 TONS HAZ WASTE/YR, Inactive, non-billable | STORES HAZ MAT <3,499GAL,27,999LB,13,999CF*			
CYTOKINETICS, INC	256 GRAND SOUTH SAN FRANCISCO CA 94080	NE	0.22 / 1,148.41	280
	Facility ID: *FA0029591* ***Billing Status | Program Element***: *Active, billable | LQG OFF-SITE TREATMENT >200 LB/MO*			
MILLENNIUM	256 GRAND SOUTH SAN FRANCISCO CA 94080	NE	0.22 / 1,148.41	280
	Facility ID: *FA0014361* ***Billing Status | Program Element***: *Inactive, non-billable | LQG OFF-SITE TREATMENT >200 LB/MO*			

Equal/Higher Elevation	Address	Direction	Distance (mi/ft)	Map Key
PORTOLA PHARMACEUTICALS, INC.	256 GRAND SOUTH SAN FRANCISCO CA 94080	NE	0.22 / 1,148.41	280
	Facility ID: *FA0028225* ***Billing Status | Program Element***: *Inactive, non-billable | SQG OFF-SITE TREATMENT (1-199 LB/MO)*			
BART Spruce Avenue Vent Structure and Substation (WSA)	298 Spruce SOUTH SAN FRANCISCO CA 94080	NNW	0.22 / 1,169.92	287
	Facility ID: *FA0058300* ***Billing Status | Program Element***: *Active, billable | STORES HAZ MAT <219GAL,1,999LB, 879CF*			
GENENTECH SOUTH CAMPUS B41	470 GRAND SOUTH SAN FRANCISCO CA 94080	NNW	0.22 / 1,182.09	293
	Facility ID: *FA0033322* ***Billing Status | Program Element***: *Active, billable | GEN 251-500 TONS HAZ WASTE/YR - RCRA, Active, billable | TIER I: TANK STOR CAP =>1,320 & <5,000 GAL, Inactive, non-billable | ABOVE GROUND TANK/SPCC, Active, billable | STORES HAZ MAT >32000GAL, 224000LB, 112000CF*			
GENENTECH SC: 41,42,43,46,47,48	470 GRAND SOUTH SAN FRANCISCO CA 94080	NNW	0.22 / 1,182.09	293
	Facility ID: *FA0062946* ***Billing Status | Program Element***: *Active, billable | LQG OFF-SITE TREATMENT >200 LB/MO*			
GENENTECH INC BLDG 41	470 GRAND SOUTH SAN FRANCISCO CA 94080	NNW	0.22 / 1,182.09	293
	Facility ID: *FA0033196* ***Billing Status | Program Element***: *Inactive, non-billable | LQG OFF-SITE TREATMENT >200 LB/MO*			
GRAND DENTAL CARE	500 GRAND SOUTH SAN FRANCISCO CA 94080	NNW	0.22 / 1,184.90	294
	Facility ID: *FA0027653* ***Billing Status | Program Element***: *Inactive, non-billable | SQG PHOTO WASTE (<100KG/MO), Temporarily inactive, non-billable | TIER 1 SQG REGISTRATION, Inactive, non-billable | GENERATES <27 GAL/YEAR*			
SUTRO BIOPHARMA INC	240 GRAND SOUTH SAN FRANCISCO CA 94080	NE	0.23 / 1,205.03	297
	Facility ID: *FA0054472* ***Billing Status | Program Element***: *Active, billable | STORES HAZ MAT <219GAL,1,999LB, 879CF, Active, billable | LQG OFF-SITE TREATMENT >200 LB/MO, Active, billable | GEN <1 TONS HAZ WASTE/YR*			
EXELIXIS	240 GRAND SOUTH SAN FRANCISCO CA 94080	NE	0.23 / 1,205.03	297
	Facility ID: *FA0027937* ***Billing Status | Program Element***: *Inactive, non-billable | STORES HAZ MAT <1,199GAL,9,999LB,4,799CF*			
ORIC PHARMACEUTICALS, INC	240 GRAND SOUTH SAN FRANCISCO CA 94080	NE	0.23 / 1,205.03	297
	Facility ID: *FA0058330* ***Billing Status | Program Element***: *Active, billable | GEN 6-25 TONS HAZ WASTE/YR, Active, billable | STORES HAZ MAT <3,499GAL,27,999LB,13,999CF, Active, billable | LQG OFF-SITE TREATMENT >200 LB/MO*			
RIGEL, INC	240 GRAND SOUTH SAN FRANCISCO CA 94080	NE	0.23 / 1,205.03	297
	Facility ID: *FA0026853* ***Billing Status | Program Element***: *Inactive, non-billable | GEN <1 TONS HAZ WASTE/YR, Inactive, non-billable | STORES HAZ MAT <219GAL,1,999LB, 879CF*			
SURROZEN, INC	240 GRAND SOUTH SAN FRANCISCO CA 94080	NE	0.23 / 1,205.03	297
	Facility ID: *FA0060370* ***Billing Status | Program Element***: *Inactive, non-billable | SQG OFF-SITE TREATMENT (1-199 LB/MO), Inactive, non-billable | GENERATES <27 GAL/YEAR, Inactive, non-billable | STORES HAZ MAT <1,199GAL,9,999LB,4,799*			

Equal/Higher Elevation	Address	Direction	Distance (mi/ft)	Map Key
	CF			
CBRE/HCP, INC.	240 GRAND SOUTH SAN FRANCISCO CA 94080	NE	0.23 / 1,205.03	297
	***Facility ID**: FA0062749* ***Billing Status | Program Element**: Active, billable | STORES HAZ MAT <219GAL,1,999LB, 879CF*			
ARCUS BIOSCIENCES INC	240 GRAND SOUTH SAN FRANCISCO CA 94080	NE	0.23 / 1,205.03	297
	***Facility ID**: FA0059245* ***Billing Status | Program Element**: Inactive, non-billable | SQG OFF-SITE TREATMENT (1-199 LB/MO)*			
EXELIXIS, INC.	240 GRAND SOUTH SAN FRANCISCO CA 940830511	NE	0.23 / 1,205.03	297
	***Facility ID**: FA0027985* ***Billing Status | Program Element**: Inactive, non-billable | LQG OFF-SITE TREATMENT >200 LB/MO*			
OXFORD NANOPORE TECHNOLOGIES, INC	240 GRAND SOUTH SAN FRANCISCO CA 94080	NE	0.23 / 1,205.03	297
	***Facility ID**: FA0065719* ***Billing Status | Program Element**: Active, billable | SQG OFF-SITE TREATMENT (1-199 LB/MO), Active, billable | GENERATES <27 GAL/YEAR*			
SOUTH SAN FRANCISCO CLINIC	306 SPRUCE SOUTH SAN FRANCISCO CA 94080	NNW	0.23 / 1,213.68	300
	***Facility ID**: FA0029225* ***Billing Status | Program Element**: Inactive, non-billable | SQG WITH TRANSPORT*			
SOUTH SAN FRANCISCO CLINIC	306 SPRUCE SOUTH SAN FRANCISCO CA 94080	NNW	0.23 / 1,213.68	300
	***Facility ID**: FA0029224* ***Billing Status | Program Element**: Active, billable | SQG OFF-SITE TREATMENT (1-199 LB/MO)*			
WRIGHT CLEANERS	316 GRAND SOUTH SAN FRANCISCO CA 94080	NE	0.23 / 1,216.01	302
	***Facility ID**: FA0017817* ***Billing Status | Program Element**: Active, billable | GENERATES & RECYCLES WASTE OIL/SOLVENT, Inactive, non-billable | UNDERGROUND TANK - GENERAL, Active, billable | STORES MV FUELS OR WASTE ONLY*			
UST SITE - GALLI'S SANITARY BAKERY	324 GRAND SOUTH SAN FRANCISCO CA 94080	NE	0.23 / 1,232.24	310
	***Facility ID**: FA0060798* ***Billing Status | Program Element**: Inactive, non-billable | UNDERGROUND TANK - GENERAL*			
ACUPUNCTURE & HEALING CENTER	311 LINDEN SOUTH SAN FRANCISCO CA 94080	NE	0.24 / 1,245.01	315
	***Facility ID**: FA0056595* ***Billing Status | Program Element**: Temporarily inactive, non-billable | TIER 1 SQG REGISTRATION*			

Lower Elevation	Address	Direction	Distance (mi/ft)	Map Key
HENRYS MEDICAL X RAY	338 CANAL SOUTH SAN FRANCISCO CA 94080	SE	0.01 / 62.37	4
	***Facility ID**: FA0037015* ***Billing Status | Program Element**: Inactive, non-billable | STORES MV FUELS OR WASTE ONLY, Inactive, non-billable | GEN <1 TONS HAZ WASTE/YR*			
BRADY AIR CONDITIONING	338 N CANAL SOUTH SAN FRANCISCO CA 94080	SE	0.01 / 62.37	4

Lower Elevation	Address	Direction	Distance (mi/ft)	Map Key
	***Facility ID**: FA0002133* ***Billing Status | Program Element**: Inactive, non-billable | UNDERGROUND TANK - GENERAL*			
GOLDEN GATE DENTAL SUPPLY INC	338 CANAL SOUTH SAN FRANCISCO CA 94080	SE	0.01 / 62.37	4
	***Facility ID**: FA0012259* ***Billing Status | Program Element**: Inactive, non-billable | STORES HAZ MAT <219GAL,1,999LB, 879CF*			
NEW VERSION COLOR PRINTING	338 CANAL SOUTH SAN FRANCISCO CA 94080	SE	0.01 / 62.37	4
	***Facility ID**: FA0027954* ***Billing Status | Program Element**: Inactive, non-billable | GENERATES <27 GAL/YEAR*			
DIJEAU POAGE CONTRUCTION INC	1 LINDEN SOUTH SAN FRANCISCO CA 94080	E	0.01 / 63.12	5
	***Facility ID**: FA0052740* ***Billing Status | Program Element**: Inactive, non-billable | GENERATES <27 GAL/YEAR*			
DISH Network South San Francisco	1 Linden SOUTH SAN FRANCISCO CA 94080	E	0.01 / 63.12	5
	***Facility ID**: FA0053477* ***Billing Status | Program Element**: Inactive, non-billable | GENERATES & RECYCLES WASTE OIL/SOLVENT*			
CONCENTRA	3 LINDEN SOUTH SAN FRANCISCO CA 94080	E	0.02 / 84.32	9
	***Facility ID**: FA0064554* ***Billing Status | Program Element**: Active, billable | SQG OFF-SITE TREATMENT (1-199 LB/MO)*			
PACIFIC OCCUP HEALTH CLINIC	3 LINDEN SOUTH SAN FRANCISCO CA 94080	E	0.02 / 84.32	9
	***Facility ID**: FA0027791* ***Billing Status | Program Element**: Inactive, non-billable | SQG OFF-SITE TREATMENT (1-199 LB/MO), Inactive, non-billable | SQG PHOTO WASTE (<100KG/MO)*			
KUSTOM CULTURE MOTORS	5 LINDEN SOUTH SAN FRANCISCO CA 94080	E	0.02 / 109.06	16
	***Facility ID**: FA0048137* ***Billing Status | Program Element**: Active, billable | GENERATES & RECYCLES WASTE OIL/SOLVENT*			
MARBLE WEST	5 LINDEN SOUTH SAN FRANCISCO CA 94080	E	0.02 / 109.06	16
	***Facility ID**: FA0024246* ***Billing Status | Program Element**: Active, billable | GENERATES & RECYCLES WASTE OIL/SOLVENT, Active, billable | STORES HAZ MAT <219GAL,1,999LB, 879CF*			
TEMPCO DISASTER SERVICES INC	5 LINDEN SOUTH SAN FRANCISCO CA 94080	E	0.02 / 109.06	16
	***Facility ID**: FA0025465* ***Billing Status | Program Element**: Inactive, non-billable | GENERATES <27 GAL/YEAR*			
NOB HILL PIZZA	5 LINDEN SOUTH SAN FRANCISCO CA 94080	E	0.02 / 109.06	16
	***Facility ID**: FA0010478* ***Billing Status | Program Element**: Inactive, non-billable | GENERATES & RECYCLES WASTE OIL/SOLVENT*			
GREAT IMPRESSIONS	436 CANAL SOUTH SAN FRANCISCO CA 94080	W	0.02 / 110.20	18
	***Facility ID**: FA0045129* ***Billing Status | Program Element**: Inactive, non-billable | GENERATES <27 GAL/YEAR*			
SP TERI CO	436 CANAL SOUTH SAN FRANCISCO CA 94080	W	0.02 / 110.20	18
	***Facility ID**: FA0012332* ***Billing Status | Program Element**: Inactive, non-billable | STORES HAZ MAT <219GAL,1,999LB, 879CF, Inactive, non-billable | GENERATES <27 GAL/YEAR*			

Lower Elevation	Address	Direction	Distance (mi/ft)	Map Key
GRANTS DELIVERY	436 CANAL SOUTH SAN FRANCISCO CA 94080	W	0.02 / 110.20	18
	***Facility ID**: FA0024473* ***Billing Status | Program Element**: Inactive, non-billable | STORES MV FUELS OR WASTE ONLY, Inactive, non-billable | GENERATES & RECYCLES WASTE OIL/SOLVENT*			
SERVICE INDUSTRIAL SUPPLYS	436 CANAL SOUTH SAN FRANCISCO CA 94080	W	0.02 / 110.20	18
	***Facility ID**: FA0024544* ***Billing Status | Program Element**: Inactive, non-billable | STORES HAZ MAT <219GAL,1,999LB, 879CF*			
BRISBANE PRINTING	436 CANAL SOUTH SAN FRANCISCO CA 94080	W	0.02 / 110.20	18
	***Facility ID**: FA0012265* ***Billing Status | Program Element**: Inactive, non-billable | GENERATES <27 GAL/YEAR, Inactive, non-billable | STORES MV FUELS OR WASTE ONLY*			
SAN BRUNO SHEET METAL & AIR CO	436 CANAL SOUTH SAN FRANCISCO CA 94080	W	0.02 / 110.20	18
	***Facility ID**: FA0008383* ***Billing Status | Program Element**: Inactive, non-billable | UST/TANK ABANDONMENT/REMOVAL FEE*			
STERLING GRAPHICS INC	436 CANAL SOUTH SAN FRANCISCO CA 94080	W	0.02 / 110.20	18
	***Facility ID**: FA0022079* ***Billing Status | Program Element**: Inactive, non-billable | GENERATES & RECYCLES WASTE OIL/SOLVENT*			
STERLING GRAPHICS INC	436 CANAL SOUTH SAN FRANCISCO CA 94080	W	0.02 / 110.20	18
	***Facility ID**: FA0024507* ***Billing Status | Program Element**: Inactive, non-billable | GENERATES <27 GAL/YEAR, Inactive, non-billable | GENERATES & RECYCLES WASTE OIL/SOLVENT*			
NESTLE WATERS NA/ARROWHEAD	7 LINDEN SOUTH SAN FRANCISCO CA 94080	E	0.02 / 112.43	19
	***Facility ID**: FA0027606* ***Billing Status | Program Element**: Inactive, non-billable | GENERATES <27 GAL/YEAR, Inactive, non-billable | STORES MV FUELS OR WASTE ONLY*			
UST SITE	7 LINDEN SOUTH SAN FRANCISCO CA 94080	E	0.02 / 112.43	19
	***Facility ID**: FA0024312* ***Billing Status | Program Element**: Inactive, non-billable | UNDERGROUND TANK - GENERAL*			
PRAXAIR DISTRIBUTION INC	7 LINDEN SOUTH SAN FRANCISCO CA 94080	E	0.02 / 112.43	19
	***Facility ID**: FA0017743* ***Billing Status | Program Element**: Inactive, non-billable | STORES HAZ MAT >32000GAL, 224000LB, 112000CF, Inactive, non-billable | UNDERGROUND TANK - GENERAL, Inactive, non-billable | CALARP - GENERAL, Inactive, non-billable | GEN <1 TONS HAZ WASTE/YR*			
OMNIA FLEET SERVICES LLC	7 LINDEN SOUTH SAN FRANCISCO CA 94080	E	0.02 / 112.43	19
	***Facility ID**: FA0064343* ***Billing Status | Program Element**: Inactive, non-billable | STORES HAZ MAT <219GAL,1,999LB, 879CF, Inactive, non-billable | GENERATES & RECYCLES WASTE OIL/SOLVENT*			
TLC BIOPHARMACEUTICALS INC	432 CANAL SOUTH SAN FRANCISCO CA 94080	WSW	0.02 / 128.72	20
	***Facility ID**: FA0045989* ***Billing Status | Program Element**: Inactive, non-billable | STORES MV FUELS OR WASTE ONLY, Inactive, non-billable | GENERATES & RECYCLES WASTE OIL/SOLVENT*			
SENS ANTIQUES, INC	432 CANAL #5, 6, & 8 SOUTH SAN FRANCISCO CA 94080	WSW	0.02 / 128.72	20

Lower Elevation	Address	Direction	Distance (mi/ft)	Map Key
	***Facility ID**: FA0027876* ***Billing Status | Program Element**: Inactive, non-billable | STORES MV FUELS OR WASTE ONLY, Active, billable | GENERATES & RECYCLES WASTE OIL/SOLVENT*			
IDEAL RESTORATION	432 CANAL SOUTH SAN FRANCISCO CA 94080	WSW	0.02 / 128.72	20
	***Facility ID**: FA0045505* ***Billing Status | Program Element**: Inactive, non-billable | STORES MV FUELS OR WASTE ONLY, Inactive, non-billable | GENERATES & RECYCLES WASTE OIL/SOLVENT*			
ALBIS INC	6 LINDEN SOUTH SAN FRANCISCO CA 94080	E	0.03 / 136.39	21
	***Facility ID**: FA0022957* ***Billing Status | Program Element**: Inactive, non-billable | GENERATES <27 GAL/YEAR, Inactive, non-billable | STORES MV FUELS OR WASTE ONLY*			
FinishMaster, Inc. #226	6 Linden SOUTH SAN FRANCISCO CA 94080	E	0.03 / 136.39	21
	***Facility ID**: FA0012099* ***Billing Status | Program Element**: Active, billable | STORES HAZ MAT <1,199GAL,9,999LB,4,799CF, Active, billable | GENERATES & RECYCLES WASTE OIL/SOLVENT*			
LIFT PARTS UNLIMITED	6 LINDEN SOUTH SAN FRANCISCO CA 94080	E	0.03 / 136.39	21
	***Facility ID**: FA0022970* ***Billing Status | Program Element**: Inactive, non-billable | GENERATES & RECYCLES WASTE OIL/SOLVENT*			
NATIONWIDE LIMOUSINE SERVICE	311 CANAL SOUTH SAN FRANCISCO CA 94080	SSE	0.04 / 195.73	24
	***Facility ID**: FA0045166* ***Billing Status | Program Element**: Active, billable | STORES MV FUELS OR WASTE ONLY, Active, billable | GENERATES & RECYCLES WASTE OIL/SOLVENT*			
CAR COSMETICS	311 CANAL SOUTH SAN FRANCISCO CA 94080	SSE	0.04 / 195.73	24
	***Facility ID**: FA0000981* ***Billing Status | Program Element**: Inactive, non-billable | STORES HAZ MAT <219GAL,1,999LB, 879CF, Inactive, non-billable | GENERATES & RECYCLES WASTE OIL/SOLVENT*			
MILARDI'S AUTO BODY	311 CANAL SOUTH SAN FRANCISCO CA 94080	SSE	0.04 / 195.73	24
	***Facility ID**: FA0025813* ***Billing Status | Program Element**: Inactive, non-billable | GENERATES & RECYCLES WASTE OIL/SOLVENT, Inactive, non-billable | STORES HAZ MAT <219GAL,1,999LB, 879CF*			
HR WELDING & FABRICATION INC	430 CANAL SOUTH SAN FRANCISCO CA 94080	SW	0.04 / 206.73	26
	***Facility ID**: FA0012264* ***Billing Status | Program Element**: Inactive, non-billable | STORES HAZ MAT <219GAL,1,999LB, 879CF*			
PREMIER ROOFING SUPPLY	323 CANAL SOUTH SAN FRANCISCO CA 94080	S	0.04 / 233.45	35
	***Facility ID**: FA0045176* ***Billing Status | Program Element**: Inactive, non-billable | GENERATES <27 GAL/YEAR, Inactive, non-billable | STORES MV FUELS OR WASTE ONLY*			
SUPER SHUTTLE	323 CANAL SOUTH SAN FRANCISCO CA 94080	S	0.04 / 233.45	35
	***Facility ID**: FA0026788* ***Billing Status | Program Element**: Inactive, non-billable | GENERATES & RECYCLES WASTE OIL/SOLVENT, Inactive, non-billable | STORES HAZ MAT <219GAL,1,999LB, 879CF*			
PACIFIC PULMONARY SERVICES	20 S LINDEN AVE 5B CA 94080	SE	0.04 / 237.36	41
	***Facility ID**: FA0045087* ***Billing Status | Program Element**: Active, billable | STORES HAZ MAT <219GAL,1,999LB, 879CF*			

Lower Elevation	Address	Direction	Distance (mi/ft)	Map Key
S CITY LUMBER & SUPPLY	499 RAILROAD SOUTH SAN FRANCISCO CA 94080	WNW	0.05 / 244.63	45
	Facility ID: *FA0012871* ***Billing Status | Program Element***: *Inactive, non-billable | UNDERGROUND TANK - GENERAL, Active, billable | STORES HAZ MAT <1,199GAL,9,999LB,4,799CF*			
PENINSULA COLOR SERVICE LLC	434 CANAL SOUTH SAN FRANCISCO CA 94080	W	0.06 / 299.90	67
	Facility ID: *FA0045508* ***Billing Status | Program Element***: *Active, billable | GENERATES & RECYCLES WASTE OIL/SOLVENT, Active, billable | STORES MV FUELS OR WASTE ONLY*			
HENRYS MEDICAL XRAY	434 CANAL SOUTH SAN FRANCISCO CA 94080	W	0.06 / 299.90	67
	Facility ID: *FA0052956* ***Billing Status | Program Element***: *Inactive, non-billable | GEN <1 TONS HAZ WASTE/YR*			
FOUR STAR LITHO	434 CANAL SOUTH SAN FRANCISCO CA 94080	W	0.06 / 299.90	67
	Facility ID: *FA0015798* ***Billing Status | Program Element***: *Inactive, non-billable | GENERATES & RECYCLES WASTE OIL/SOLVENT, Inactive, non-billable | STORES MV FUELS OR WASTE ONLY, Inactive, non-billable | COND EXEMPT - SQ TREATMENT*			
HOBBS INTL/ K & L TRUCKING	434 CANAL SOUTH SAN FRANCISCO CA 94080	W	0.06 / 299.90	67
	Facility ID: *FA0012286* ***Billing Status | Program Element***: *Inactive, non-billable | STORES MV FUELS OR WASTE ONLY, Inactive, non-billable | GENERATES & RECYCLES WASTE OIL/SOLVENT*			
PENINOU FRENCH LAUNDRY & CLEANERS, INC.	101 MAPLE SOUTH SAN FRANCISCO CA 94080	S	0.06 / 338.06	75
	Facility ID: *FA0006650* ***Billing Status | Program Element***: *Active, billable | GENERATES & RECYCLES WASTE OIL/SOLVENT, Active, billable | STORES HAZ MAT <1,199GAL,9,999LB,4,799CF*			
CROSS CITY EXPRESS INC	404 CANAL SOUTH SAN FRANCISCO CA 94080	SSW	0.07 / 345.50	78
	Facility ID: *FA0012377* ***Billing Status | Program Element***: *Inactive, non-billable | STORES HAZ MAT <3,499GAL,27,999LB,13,999CF, Inactive, non-billable | GENERATES & RECYCLES WASTE OIL/SOLVENT*			
BAY AREA TRUCK CARE	507 RAILROAD SOUTH SAN FRANCISCO CA 94080	WNW	0.07 / 370.71	80
	Facility ID: *FA0014609* ***Billing Status | Program Element***: *Inactive, non-billable | GENERATES & RECYCLES WASTE OIL/SOLVENT, Inactive, non-billable | STORES HAZ MAT <219GAL,1,999LB, 879CF*			
ROY BRIZIO STREET RODS	505 RAILROAD SOUTH SAN FRANCISCO CA 94080	WNW	0.07 / 375.66	82
	Facility ID: *FA0026782* ***Billing Status | Program Element***: *Active, billable | GENERATES & RECYCLES WASTE OIL/SOLVENT, Active, billable | STORES MV FUELS OR WASTE ONLY*			
JONES AUTO BODY	102 MAPLE SOUTH SAN FRANCISCO CA 94080	SSW	0.09 / 454.74	89
	Facility ID: *FA0015112* ***Billing Status | Program Element***: *Inactive, non-billable | GENERATES & RECYCLES WASTE OIL/SOLVENT, Inactive, non-billable | STORES MV FUELS OR WASTE ONLY*			
A&Z AUTOBODY REPAIR	100 MAPLE SOUTH SAN FRANCISCO CA 94080	SSW	0.09 / 454.74	89
	Facility ID: *FA0024541* ***Billing Status | Program Element***: *Inactive, non-billable | GENERATES <27 GAL/YEAR, Inactive, non-billable | STORES MV FUELS OR WASTE ONLY*			

Lower Elevation	Address	Direction	Distance (mi/ft)	Map Key
W W GRAINGER	408 CANAL SOUTH SAN FRANCISCO CA 94080	SSW	0.09 / 459.29	90
	***Facility ID**: FA0027269* ***Billing Status | Program Element**: Inactive, non-billable | STORES HAZ MAT <219GAL,1,999LB, 879CF*			
ROY BRIZZIO	513 RAILROAD SOUTH SAN FRANCISCO CA 94080	WNW	0.09 / 471.51	93
	***Facility ID**: FA0033724* ***Billing Status | Program Element**: Inactive, non-billable | STORES MV FUELS OR WASTE ONLY, Inactive, non-billable | GENERATES & RECYCLES WASTE OIL/SOLVENT*			
A & J AUTO BODY & REPAIR	513 RAILROAD SOUTH SAN FRANCISCO CA 94080	WNW	0.09 / 471.51	93
	***Facility ID**: FA0022071* ***Billing Status | Program Element**: Inactive, non-billable | GENERATES & RECYCLES WASTE OIL/SOLVENT, Inactive, non-billable | STORES MV FUELS OR WASTE ONLY*			
RAILROAD AUTO BODY & REPAIR	513 RAILROAD SOUTH SAN FRANCISCO CA 94080	WNW	0.09 / 471.51	93
	***Facility ID**: FA0037346* ***Billing Status | Program Element**: Inactive, non-billable | STORES MV FUELS OR WASTE ONLY, Inactive, non-billable | GENERATES & RECYCLES WASTE OIL/SOLVENT*			
KEVIN KELLER GARAGE	513 RAILROAD SOUTH SAN FRANCISCO CA 94080	WNW	0.09 / 471.51	93
	***Facility ID**: FA0033689* ***Billing Status | Program Element**: Inactive, non-billable | GENERATES <27 GAL/YEAR*			
HUGOS AUTO REPAIR	106 MAPLE SOUTH SAN FRANCISCO CA 94080	SSW	0.09 / 474.42	95
	***Facility ID**: FA0012422* ***Billing Status | Program Element**: Inactive, non-billable | GENERATES & RECYCLES WASTE OIL/SOLVENT*			
TERRA NOVA AUTO SVC	106 MAPLE SOUTH SAN FRANCISCO CA 94080	SSW	0.09 / 474.42	95
	***Facility ID**: FA0023982* ***Billing Status | Program Element**: Inactive, non-billable | STORES MV FUELS OR WASTE ONLY, Inactive, non-billable | GENERATES & RECYCLES WASTE OIL/SOLVENT*			
SIMPSON COATINGS GRP	111 MAPLE SOUTH SAN FRANCISCO CA 94080	S	0.09 / 485.30	98
	***Facility ID**: FA0017803* ***Billing Status | Program Element**: Inactive, non-billable | TANK STOR CAP => 10,000 AND <100,000 GAL, Inactive, non-billable | GEN <1 TONS HAZ WASTE/YR, Inactive, non-billable | STORES HAZ MAT >32000GAL, 224000LB, 112000CF*			
FORMER SIMPSON COATING	111 MAPLE SOUTH SAN FRANCISCO CA 94080	S	0.09 / 485.30	98
	***Facility ID**: FA0060157* ***Billing Status | Program Element**: Active, billable | GENERATES <27 GAL/YEAR, Active, billable | STORES HAZ MAT <1,199GAL,9,999LB,4,799CF, Inactive, non-billable | STORMWATER ANNUAL INSPECTION FEE*			
MK PIPELINES INC	112 MAPLE SOUTH SAN FRANCISCO CA 94080	SSW	0.10 / 534.77	112
	***Facility ID**: FA0049368* ***Billing Status | Program Element**: Inactive, non-billable | STORES MV FUELS OR WASTE ONLY, Inactive, non-billable | GENERATES & RECYCLES WASTE OIL/SOLVENT*			
SANDERSON STREET ROAD HEADERS	517 RAILROAD SOUTH SAN FRANCISCO CA 94080	WNW	0.10 / 537.82	113
	***Facility ID**: FA0027389* ***Billing Status | Program Element**: Active, billable | GENERATES & RECYCLES WASTE OIL/SOLVENT, Active, billable | STORES MV FUELS OR WASTE ONLY*			
COMMERCIAL BUILDING	517 RAILROAD SOUTH SAN FRANCISCO CA 94080	WNW	0.10 / 537.82	113

Lower Elevation	Address	Direction	Distance (mi/ft)	Map Key
	***Facility ID**: FA0014396* ***Billing Status | Program Element**: Inactive, non-billable | UNDERGROUND TANK - GENERAL*			
CAREKINESIS	401 CANAL SOUTH SAN FRANCISCO CA 94080	SSW	0.10 / 544.43	**114**
	***Facility ID**: FA0063318* ***Billing Status | Program Element**: Active, billable | SQG OFF-SITE TREATMENT (1-199 LB/MO)*			
Baker Distributing Company 608	428 Canal SOUTH SAN FRANCISCO CA 94080	SW	0.10 / 554.26	**115**
	***Facility ID**: FA0045130* ***Billing Status | Program Element**: Inactive, non-billable | STORES HAZ MAT <219GAL,1,999LB, 879CF*			
EL CAMINO CHARTER LINES	428 CANAL SOUTH SAN FRANCISCO CA 94080	SW	0.10 / 554.26	**115**
	***Facility ID**: FA0017764* ***Billing Status | Program Element**: Inactive, non-billable | UNDERGROUND TANK - GENERAL, Inactive, non-billable | GENERATES & RECYCLES WASTE OIL/SOLVENT, Inactive, non-billable | STORES MV FUELS OR WASTE ONLY*			
JAPAN PARTS SUPPLY LTD	428 CANAL SOUTH SAN FRANCISCO CA 94080	SW	0.10 / 554.26	**115**
	***Facility ID**: FA0022211* ***Billing Status | Program Element**: Inactive, non-billable | GENERATES & RECYCLES WASTE OIL/SOLVENT, Inactive, non-billable | STORES MV FUELS OR WASTE ONLY*			
ARAMARK UNIFORM INC	440 CANAL SOUTH SAN FRANCISCO CA 94080	WSW	0.11 / 574.75	**123**
	***Facility ID**: FA0014711* ***Billing Status | Program Element**: Inactive, non-billable | UNDERGROUND TANK - GENERAL, Inactive, non-billable | GENERATES <27 GAL/YEAR, Inactive, non-billable | STORES MV FUELS OR WASTE ONLY*			
A & R EQUIPMENT	114 MAPLE SOUTH SAN FRANCISCO CA 94080	SSW	0.11 / 590.31	**135**
	***Facility ID**: FA0017787* ***Billing Status | Program Element**: Inactive, non-billable | UNDERGROUND TANK - GENERAL, Inactive, non-billable | STORES HAZ MAT <219GAL,1,999LB, 879CF, Inactive, non-billable | GENERATES & RECYCLES WASTE OIL/SOLVENT*			
FREMOUW ENVIRONMENTAL SVCS INC	114 MAPLE SOUTH SAN FRANCISCO CA 94080	SSW	0.11 / 590.31	**135**
	***Facility ID**: FA0048202* ***Billing Status | Program Element**: Inactive, non-billable | TIER I: TANK STOR CAP =>1,320 & <5,000 GAL, Inactive, non-billable | STORES MV FUELS OR WASTE ONLY*			
GLOBAL AVIATION SERVICES	114 Maple SOUTH SAN FRANCISCO CA 94080	SSW	0.11 / 590.31	**135**
	***Facility ID**: FA0064320* ***Billing Status | Program Element**: Active, billable | STORES HAZ MAT <219GAL,1,999LB, 879CF, Active, billable | GENERATES & RECYCLES WASTE OIL/SOLVENT*			
GARNETT SIGN STUDIO	529 RAILROAD SOUTH SAN FRANCISCO CA 94080	WNW	0.11 / 591.98	**137**
	***Facility ID**: FA0050177* ***Billing Status | Program Element**: Inactive, non-billable | STORES MV FUELS OR WASTE ONLY, Inactive, non-billable | GENERATES & RECYCLES WASTE OIL/SOLVENT*			
ALTA QUALITY METAL SPINNING	525 RAILROAD SOUTH SAN FRANCISCO CA 94080	WNW	0.12 / 643.05	**149**
	***Facility ID**: FA0022081* ***Billing Status | Program Element**: Inactive, non-billable | STORES HAZ MAT <219GAL,1,999LB, 879CF*			
MARTINS PRESS	525 RAILROAD SOUTH SAN FRANCISCO CA 94080	WNW	0.12 / 643.05	**149**
	***Facility ID**: FA0012876* ***Billing Status | Program Element**: Inactive, non-billable | GENERATES & RECYCLES WASTE OIL/SOLVENT*			

Lower Elevation	Address	Direction	Distance (mi/ft)	Map Key
BASSETT TRUCKING	525 RAILROAD SOUTH SAN FRANCISCO CA 94080	WNW	0.12 / 643.05	149
	***Facility ID**: FA0012866* ***Billing Status | Program Element**: Inactive, non-billable | STORES HAZ MAT <219GAL,1,999LB, 879CF, Inactive, non-billable | GENERATES & RECYCLES WASTE OIL/SOLVENT*			
ASSOCIATED TERRAZZO CO	415 CANAL SOUTH SAN FRANCISCO CA 94080	SW	0.12 / 653.75	152
	***Facility ID**: FA0022232* ***Billing Status | Program Element**: Inactive, non-billable | STORES HAZ MAT <219GAL,1,999LB, 879CF*			
UNIQUE CUSTOM COLLISION CENTER	415 CANAL SOUTH SAN FRANCISCO CA 94080	SW	0.12 / 653.75	152
	***Facility ID**: FA0008146* ***Billing Status | Program Element**: Inactive, non-billable | GENERATES & RECYCLES WASTE OIL/SOLVENT, Inactive, non-billable | STORES HAZ MAT <219GAL,1,999LB, 879CF*			
CITY OF SSF FIRE STATION #61	480 CANAL SOUTH SAN FRANCISCO CA 94080	WSW	0.12 / 658.47	154
	***Facility ID**: FA0034810* ***Billing Status | Program Element**: Active, billable | STORES HAZ MAT <219GAL,1,999LB, 879CF, Active, billable | ABOVEGROUND PETROLEUM STORAGE ACT (APSA) PROG*			
BLACK MOUNTAIN SPRING WATER CO	480 CANAL SOUTH SAN FRANCISCO CA 94080	WSW	0.12 / 658.47	154
	***Facility ID**: FA0024135* ***Billing Status | Program Element**: Inactive, non-billable | STORES HAZ MAT <1,199GAL,9,999LB,4,799CF*			
T MOBILE WEST CORPORATION SF13210A	480 CANAL SOUTH SAN FRANCISCO CA 94080	WSW	0.12 / 658.47	154
	***Facility ID**: FA0045321* ***Billing Status | Program Element**: Inactive, non-billable | STORES MV FUELS OR WASTE ONLY*			
STATION 66	480 CANAL SOUTH SAN FRANCISCO CA 94080	WSW	0.12 / 658.47	154
	***Facility ID**: FA0037640* ***Billing Status | Program Element**: Inactive, non-billable | SQG OFF-SITE TREATMENT (1-199 LB/MO), Inactive, non-billable | HOME GENERATED SHARPS CONSOLIDATION POINT, Inactive, non-billable | SQG WITH TRANSPORT, Inactive, non-billable | LQG COMMON STORAGE AREA FAC (>200 LB/MO)*			
AUTO CONCEPTS	419 CANAL SOUTH SAN FRANCISCO CA 94080	SW	0.13 / 693.87	159
	***Facility ID**: FA0009471* ***Billing Status | Program Element**: Inactive, non-billable | STORES MV FUELS OR WASTE ONLY, Inactive, non-billable | GENERATES & RECYCLES WASTE OIL/SOLVENT*			
BAY AREA LIMOUSINE REPAIR	421 CANAL SOUTH SAN FRANCISCO CA 94080	SW	0.14 / 718.78	162
	***Facility ID**: FA0053478* ***Billing Status | Program Element**: Active, billable | STORES HAZ MAT <219GAL,1,999LB, 879CF, Inactive, non-billable | GENERATES & RECYCLES WASTE OIL/SOLVENT*			
N O D AUTO BODY SHOP	206 BADEN SOUTH SAN FRANCISCO CA 94080	ENE	0.15 / 784.10	169
	***Facility ID**: FA0027221* ***Billing Status | Program Element**: Active, billable | GENERATES & RECYCLES WASTE OIL/SOLVENT, Active, billable | STORES HAZ MAT <219GAL,1,999LB, 879CF*			
HAGA AUTO BODY	206 BADEN SOUTH SAN FRANCISCO CA 94080	ENE	0.15 / 784.10	169
	***Facility ID**: FA0012729* ***Billing Status | Program Element**: Inactive, non-billable | GENERATES & RECYCLES WASTE OIL/SOLVENT, Inactive, non-billable | STORES HAZ MAT <219GAL,1,999LB, 879CF*			
UST SITE - CALEGARI BUILDING	206 BADEN SOUTH SAN FRANCISCO CA 94080	ENE	0.15 / 784.10	169

Lower Elevation	Address	Direction	Distance (mi/ft)	Map Key
	***Facility ID**: FA0065996* ***Billing Status | Program Element**: Active, billable | UNDERGROUND TANK - GENERAL*			
EURO CAR SVC	429 CANAL SOUTH SAN FRANCISCO CA 94080	SW	0.15 / 792.86	175
	***Facility ID**: FA0022266* ***Billing Status | Program Element**: Inactive, non-billable | STORES MV FUELS OR WASTE ONLY, Inactive, non-billable | GENERATES & RECYCLES WASTE OIL/SOLVENT*			
A & W	431 CANAL SOUTH SAN FRANCISCO CA 94080	SW	0.15 / 812.69	182
	***Facility ID**: FA0023392* ***Billing Status | Program Element**: Inactive, non-billable | STORES MV FUELS OR WASTE ONLY, Inactive, non-billable | GENERATES & RECYCLES WASTE OIL/SOLVENT*			
GENOTYPES	61 AIRPORT SOUTH SAN FRANCISCO CA 94080	ESE	0.15 / 814.23	183
	***Facility ID**: FA0014603* ***Billing Status | Program Element**: Inactive, non-billable | GENERATES & RECYCLES WASTE OIL/SOLVENT, Inactive, non-billable | SQG ON-SITE TREATMENT (1-199 LB/MO)*			
HERMES BIOSCIENCES, INC	61 AIRPORT SOUTH SAN FRANCISCO CA 94080	ESE	0.15 / 814.23	183
	***Facility ID**: FA0026018* ***Billing Status | Program Element**: Inactive, non-billable | SQG OFF-SITE TREATMENT (1-199 LB/MO), Inactive, non-billable | GENERATES & RECYCLES WASTE OIL/SOLVENT, Inactive, non-billable | BUSINESS PLAN - GENERAL*			
CALIFORNIA HOME HEALTH	61 AIRPORT SOUTH SAN FRANCISCO CA 94080	ESE	0.15 / 814.23	183
	***Facility ID**: FA0058920* ***Billing Status | Program Element**: Active, billable | SQG OFF-SITE TREATMENT (1-199 LB/MO)*			
AUTO PLUS	433 CANAL SOUTH SAN FRANCISCO CA 94080	SW	0.16 / 832.53	184
	***Facility ID**: FA0014712* ***Billing Status | Program Element**: Inactive, non-billable | GENERATES & RECYCLES WASTE OIL/SOLVENT, Inactive, non-billable | STORES HAZ MAT <219GAL,1,999LB, 879CF*			
KFC / TACO BELL	199 Airport SOUTH SAN FRANCISCO CA 94080	ENE	0.16 / 846.70	187
	***Facility ID**: FA0062545* ***Billing Status | Program Element**: Active, billable | STORES HAZ MAT <219GAL,1,999LB, 879CF*			
MAGDEBURG SYSTEMS CORP	539 RAILROAD SOUTH SAN FRANCISCO CA 94080	WNW	0.16 / 847.49	188
	***Facility ID**: FA0013010* ***Billing Status | Program Element**: Inactive, non-billable | GENERATES & RECYCLES WASTE OIL/SOLVENT, Inactive, non-billable | STORES HAZ MAT <219GAL,1,999LB, 879CF*			
SSF FIRE STATION #1	201 BADEN SOUTH SAN FRANCISCO CA 94080	ENE	0.16 / 850.31	190
	***Facility ID**: FA0008517* ***Billing Status | Program Element**: Inactive, non-billable | STORES HAZ MAT <219GAL,1,999LB, 879CF, Inactive, non-billable | UNDERGROUND TANK - GENERAL*			
STATION 61	201 BADEN SOUTH SAN FRANCISCO CA 94080	ENE	0.16 / 850.31	190
	***Facility ID**: FA0029269* ***Billing Status | Program Element**: Inactive, non-billable | SQG WITH TRANSPORT, Inactive, non-billable | SQG OFF-SITE TREATMENT (1-199 LB/MO)*			
MERRY X RAY CHEMICAL CORP	131 MAPLE SOUTH SAN FRANCISCO CA 94080	S	0.16 / 863.49	192
	***Facility ID**: FA0012724* ***Billing Status | Program Element**: Inactive, non-billable | STORES HAZ MAT <15999GAL, 111999LB, 5599CF, Inactive, non-billable | TSD PERMITTED FACILITY, Inactive, non-billable | GENERATES & RECYCLES WASTE OIL/SOLVENT*			

Lower Elevation	Address	Direction	Distance (mi/ft)	Map Key
DPR CONSTRUCTION INC	131 MAPLE SOUTH SAN FRANCISCO CA 94080	S	0.16 / 863.49	192
	Facility ID: *FA0047835* ***Billing Status | Program Element***: *Inactive, non-billable | GENERATES & RECYCLES WASTE OIL/SOLVENT, Inactive, non-billable | STORES MV FUELS OR WASTE ONLY*			
UPTOWN LIMOUSINE INC	131 MAPLE SOUTH SAN FRANCISCO CA 94080	S	0.16 / 863.49	192
	Facility ID: *FA0012484* ***Billing Status | Program Element***: *Inactive, non-billable | STORES HAZ MAT <219GAL,1,999LB, 879CF, Inactive, non-billable | GENERATES & RECYCLES WASTE OIL/SOLVENT*			
UPTOWN AUTOMOTIVE	131 MAPLE SOUTH SAN FRANCISCO CA 94080	S	0.16 / 863.49	192
	Facility ID: *FA0028031* ***Billing Status | Program Element***: *Inactive, non-billable | GENERATES & RECYCLES WASTE OIL/SOLVENT, Inactive, non-billable | STORES MV FUELS OR WASTE ONLY*			
Penske Truck Leasing Co., LP	62 SOUTH LINDEN SOUTH SAN FRANCISCO CA 94080	S	0.16 / 864.67	193
	Facility ID: *FA0017858* ***Billing Status | Program Element***: *Active, billable | STORES HAZ MAT <3,499GAL,27,999LB,13,999CF, Active, billable | UNDERGROUND TANK - GENERAL, Active, billable | GEN <1 TONS HAZ WASTE/YR, Active, billable | TIER I: TANK STOR CAP =>1,320 & <5,000 GAL, Inactive, non-billable | TIERED PERMITING-GENERAL*			
BAY AREA TIRE SERVICES	204 BADEN SOUTH SAN FRANCISCO CA 94080	ENE	0.17 / 904.05	196
	Facility ID: *FA0056779* ***Billing Status | Program Element***: *Active, billable | GENERATES & RECYCLES WASTE OIL/SOLVENT, Active, billable | STORES HAZ MAT <219GAL,1,999LB, 879CF*			
PENINSULA YELLOW CAB	204 BADEN SOUTH SAN FRANCISCO CA 94080	ENE	0.17 / 904.05	196
	Facility ID: *FA0013806* ***Billing Status | Program Element***: *Inactive, non-billable | GENERATES & RECYCLES WASTE OIL/SOLVENT, Inactive, non-billable | STORES HAZ MAT <219GAL,1,999LB, 879CF*			
BAY AREA TIRE	204 BADEN SOUTH SAN FRANCISCO CA 94080	ENE	0.17 / 904.05	196
	Facility ID: *FA0047142* ***Billing Status | Program Element***: *Inactive, non-billable | STORES MV FUELS OR WASTE ONLY, Inactive, non-billable | GENERATES & RECYCLES WASTE OIL/SOLVENT*			
DON & JERRYS AUTOMOTIVE	204 BADEN SOUTH SAN FRANCISCO CA 94080	ENE	0.17 / 904.05	196
	Facility ID: *FA0017844* ***Billing Status | Program Element***: *Inactive, non-billable | GENERATES & RECYCLES WASTE OIL/SOLVENT, Inactive, non-billable | STORES HAZ MAT <219GAL,1,999LB, 879CF*			
PAN READY FOODS INC	150 AIRPORT SOUTH SAN FRANCISCO CA 94080	E	0.17 / 912.92	198
	Facility ID: *FA0013114* ***Billing Status | Program Element***: *Inactive, non-billable | GENERATES & RECYCLES WASTE OIL/SOLVENT, Inactive, non-billable | STORES HAZ MAT <1,199GAL,9,999LB,4,799CF*			
150 AIRPORT APARTMENTS	150 AIRPORT SOUTH SAN FRANCISCO CA 94080	E	0.17 / 912.92	198
	Facility ID: *FA0064650* ***Billing Status | Program Element***: *Inactive, non-billable | UNDERGROUND TANK - GENERAL*			
INTERSTATE GRADING & PAVING, INC.	128 MAPLE SOUTH SAN FRANCISCO CA 94080	SSW	0.18 / 941.99	203
	Facility ID: *FA0017862* ***Billing Status | Program Element***: *Active, billable | GENERATES & RECYCLES WASTE OIL/SOLVENT, Active, billable | STORES HAZ MAT <1,199GAL,9,999LB,4,799CF*			

Lower Elevation	Address	Direction	Distance (mi/ft)	Map Key
INTERSTATE GRADING & PAVING	128 MAPLE SOUTH SAN FRANCISCO CA 94080	SSW	0.18 / 941.99	203
	Facility ID: *FA0017782* ***Billing Status | Program Element***: *Inactive, non-billable | UNDERGROUND TANK - GENERAL*			
F A POLI TRUCKING	124 MAPLE SOUTH SAN FRANCISCO CA 94080	SSW	0.18 / 944.11	204
	Facility ID: *FA0027694* ***Billing Status | Program Element***: *Inactive, non-billable | GENERATES <27 GAL/YEAR*			
SUPERIOR TRANSMISSION	467 CANAL SOUTH SAN FRANCISCO CA 94080	WSW	0.18 / 948.00	206
	Facility ID: *FA0014702* ***Billing Status | Program Element***: *Inactive, non-billable | GENERATES & RECYCLES WASTE OIL/SOLVENT, Inactive, non-billable | STORES HAZ MAT <219GAL,1,999LB, 879CF*			
AIRPORT OLYMPIC	100 BADEN SOUTH SAN FRANCISCO CA 94080	ENE	0.18 / 953.44	207
	Facility ID: *FA0013855* ***Billing Status | Program Element***: *Inactive, non-billable | UNDERGROUND TANK - GENERAL*			
PLATINUM THERMOGRAPHERS	31 AIRPORT SOUTH SAN FRANCISCO CA 94080	ESE	0.18 / 966.95	211
	Facility ID: *FA0026208* ***Billing Status | Program Element***: *Inactive, non-billable | GENERATES <27 GAL/YEAR*			
LifeCare Solutions, Inc.	31 Airport SOUTH SAN FRANCISCO CA 94080	ESE	0.18 / 966.95	211
	Facility ID: *FA0053271* ***Billing Status | Program Element***: *Inactive, non-billable | STORES MV FUELS OR WASTE ONLY*			
PLATINUM THERMOGRAPHERS	31 AIRPORT SOUTH SAN FRANCISCO CA 94080	ESE	0.18 / 966.95	211
	Facility ID: *FA0011909* ***Billing Status | Program Element***: *Inactive, non-billable | GENERATES & RECYCLES WASTE OIL/SOLVENT*			
ATTILA CARGO	112 STARLITE SOUTH SAN FRANCISCO CA 94080	SW	0.19 / 989.20	216
	Facility ID: *FA0045443* ***Billing Status | Program Element***: *Inactive, non-billable | GENERATES <27 GAL/YEAR*			
THE PRODUCE COMPANY	60 AIRPORT SOUTH SAN FRANCISCO CA 94080	ESE	0.19 / 990.96	217
	Facility ID: *FA0055325* ***Billing Status | Program Element***: *Inactive, non-billable | STORES MV FUELS OR WASTE ONLY, Inactive, non-billable | GENERATES <27 GAL/YEAR*			
QUONG HOP & CO	40 AIRPORT SOUTH SAN FRANCISCO CA 94080	ESE	0.19 / 990.96	217
	Facility ID: *FA0027693* ***Billing Status | Program Element***: *Inactive, non-billable | GENERATES & RECYCLES WASTE OIL/SOLVENT, Inactive, non-billable | STORES MV FUELS OR WASTE ONLY*			
BAY CARBON	60 AIRPORT SOUTH SAN FRANCISCO CA 94080	ESE	0.19 / 990.96	217
	Facility ID: *FA0013015* ***Billing Status | Program Element***: *Inactive, non-billable | STORES HAZ MAT <219GAL,1,999LB, 879CF*			
PRODUCE COMPANY	60 AIRPORT SOUTH SAN FRANCISCO CA 94080	ESE	0.19 / 990.96	217
	Facility ID: *FA0040914* ***Billing Status | Program Element***: *Inactive, non-billable | STORES MV FUELS OR WASTE ONLY, Inactive, non-billable | GENERATES <27 GAL/YEAR*			

Lower Elevation	Address	Direction	Distance (mi/ft)	Map Key
OGDEN AVIATION SVCS	40 AIRPORT SOUTH SAN FRANCISCO CA 94080	ESE	0.19 / 990.96	217
	***Facility ID**: FA0023874* ***Billing Status | Program Element**: Inactive, non-billable | STORES HAZ MAT <1,199GAL,9,999LB,4,799CF*			
J R PRODUCE	60 AIRPORT SOUTH SAN FRANCISCO CA 94080	ESE	0.19 / 990.96	217
	***Facility ID**: FA0028725* ***Billing Status | Program Element**: Inactive, non-billable | STORES HAZ MAT <219GAL,1,999LB, 879CF, Inactive, non-billable | GENERATES <27 GAL/YEAR*			
THE PRODUCE COMPANY	60 AIRPORT SOUTH SAN FRANCISCO CA 94080	ESE	0.19 / 990.96	217
	***Facility ID**: FA0061190* ***Billing Status | Program Element**: Inactive, non-billable | GENERATES <27 GAL/YEAR, Active, billable | STORES HAZ MAT <1,199GAL,9,999LB,4,799CF*			
FORMER GAS STATION	190 AIRPORT SOUTH SAN FRANCISCO CA 94080	ENE	0.19 / 1,007.64	220
	***Facility ID**: FA0022252* ***Billing Status | Program Element**: Inactive, non-billable | UNDERGROUND TANK - GENERAL*			
KLIX CORP	551 RAILROAD SOUTH SAN FRANCISCO CA 94080	WNW	0.19 / 1,009.66	221
	***Facility ID**: FA0017783* ***Billing Status | Program Element**: Inactive, non-billable | UNDERGROUND TANK - GENERAL, Inactive, non-billable | GENERATES & RECYCLES WASTE OIL/SOLVENT, Inactive, non-billable | STORES HAZ MAT >32000GAL, 224000LB, 112000CF*			
JMB CONSTRUCTION, INC	132 MAPLE SOUTH SAN FRANCISCO CA 94080	SSW	0.19 / 1,022.36	224
	***Facility ID**: FA0027480* ***Billing Status | Program Element**: Active, billable | GENERATES & RECYCLES WASTE OIL/SOLVENT, Active, billable | STORES HAZ MAT <219GAL,1,999LB, 879CF, Active, billable | TIER I: TANK STOR CAP =>1,320 & <5, 000 GAL*			
S F ENGINE RE MFG CO INC	132 MAPLE SOUTH SAN FRANCISCO CA 94080	SSW	0.19 / 1,022.36	224
	***Facility ID**: FA0012483* ***Billing Status | Program Element**: Inactive, non-billable | GENERATES & RECYCLES WASTE OIL/SOLVENT, Inactive, non-billable | UNDERGROUND TANK - GENERAL, Inactive, non-billable | STORES HAZ MAT <1, 199GAL,9,999LB,4,799CF*			
RYAN ENGINEERING INC	141 MAPLE SOUTH SAN FRANCISCO CA 94080	SSW	0.20 / 1,053.74	232
	***Facility ID**: FA0012482* ***Billing Status | Program Element**: Active, billable | GENERATES & RECYCLES WASTE OIL/SOLVENT, Inactive, non-billable | TIER I: TANK STOR CAP =>1,320 & <5,000 GAL, Active, billable | STORES HAZ MAT <6999 GAL, 55999 LB, 2799CF, Inactive, non-billable | CALARP - GENERAL*			
BROKE NECK KUSTOMS INC	1387 LOWRIE SOUTH SAN FRANCISCO CA 94080	SE	0.20 / 1,053.99	233
	***Facility ID**: FA0030309* ***Billing Status | Program Element**: Inactive, non-billable | STORES HAZ MAT <219GAL,1,999LB, 879CF, Inactive, non-billable | GENERATES & RECYCLES WASTE OIL/SOLVENT*			
MARJORIE BAER ACCESSORIES INC	1389 LOWRIE SOUTH SAN FRANCISCO CA 94080	SE	0.20 / 1,057.18	234
	***Facility ID**: FA0036736* ***Billing Status | Program Element**: Active, billable | STORES HAZ MAT <219GAL,1,999LB, 879CF, Active, billable | GEN 1-5 TONS HAZ WASTE/YR*			
PENINSULA COLOR SERVICE	1389 LOWRIE SOUTH SAN FRANCISCO CA 94080	SE	0.20 / 1,057.18	234
	***Facility ID**: FA0024798* ***Billing Status | Program Element**: Inactive, non-billable | STORES HAZ MAT <219GAL,1,999LB, 879CF, Inactive, non-billable | GENERATES & RECYCLES WASTE OIL/SOLVENT*			

Lower Elevation	Address	Direction	Distance (mi/ft)	Map Key
RAMADA INN	245 AIRPORT SOUTH SAN FRANCISCO CA 94080	ENE	0.20 / 1,073.30	239
	***Facility ID**: FA0013391* ***Billing Status | Program Element**: Inactive, non-billable | STORES HAZ MAT <219GAL,1,999LB, 879CF*			
INTERSTATE BATTERY SYSTEM OF S	1383 LOWRIE SOUTH SAN FRANCISCO CA 94080	SSE	0.21 / 1,087.34	249
	***Facility ID**: FA0011670* ***Billing Status | Program Element**: Inactive, non-billable | STORES HAZ MAT <1,199GAL,9,999LB,4,799CF*			
SF ENGINE RE MFG CO INC	145 MAPLE SOUTH SAN FRANCISCO CA 94080	SSW	0.21 / 1,088.25	250
	***Facility ID**: FA0028122* ***Billing Status | Program Element**: Inactive, non-billable | GENERATES & RECYCLES WASTE OIL/SOLVENT, Inactive, non-billable | STORES MV FUELS OR WASTE ONLY*			
G & S AUTO REPAIR	145 MAPLE SOUTH SAN FRANCISCO CA 94080	SSW	0.21 / 1,088.25	250
	***Facility ID**: FA0036991* ***Billing Status | Program Element**: Inactive, non-billable | STORES HAZ MAT <219GAL,1,999LB, 879CF, Inactive, non-billable | GENERATES & RECYCLES WASTE OIL/SOLVENT*			
MG AUTO REPAIR	145 MAPLE SOUTH SAN FRANCISCO CA 94080	SSW	0.21 / 1,088.25	250
	***Facility ID**: FA0053665* ***Billing Status | Program Element**: Inactive, non-billable | GENERATES & RECYCLES WASTE OIL/SOLVENT, Inactive, non-billable | STORES MV FUELS OR WASTE ONLY*			
ADVANCED AUTO WORKS	145 MAPLE SOUTH SAN FRANCISCO CA 94080	SSW	0.21 / 1,088.25	250
	***Facility ID**: FA0045175* ***Billing Status | Program Element**: Inactive, non-billable | GENERATES & RECYCLES WASTE OIL/SOLVENT, Inactive, non-billable | STORES MV FUELS OR WASTE ONLY*			
BROADWAY SHEET METAL & MFG	133 STARLITE SOUTH SAN FRANCISCO CA 94080	SW	0.21 / 1,090.14	251
	***Facility ID**: FA0045444* ***Billing Status | Program Element**: Active, billable | STORES HAZ MAT <219GAL,1,999LB, 879CF*			
TECH AUTO COLLISION CENTER	212 CYPRESS SOUTH SAN FRANCISCO CA 94080	ENE	0.21 / 1,095.67	254
	***Facility ID**: FA0037713* ***Billing Status | Program Element**: Inactive, non-billable | STORES HAZ MAT <219GAL,1,999LB, 879CF, Inactive, non-billable | GENERATES & RECYCLES WASTE OIL/SOLVENT*			
SOUTH CITY AUTO REPAIR	129 STARLITE SOUTH SAN FRANCISCO CA 94080	SW	0.21 / 1,096.83	257
	***Facility ID**: FA0027239* ***Billing Status | Program Element**: Inactive, non-billable | STORES MV FUELS OR WASTE ONLY, Inactive, non-billable | GENERATES & RECYCLES WASTE OIL/SOLVENT*			
BORBA MANUFACTURING INC	206 AIRPORT SOUTH SAN FRANCISCO CA 94080	ENE	0.21 / 1,099.25	260
	***Facility ID**: FA0017805* ***Billing Status | Program Element**: Inactive, non-billable | STORES HAZ MAT <219GAL,1,999LB, 879CF, Inactive, non-billable | GENERATES & RECYCLES WASTE OIL/SOLVENT*			
SUPERIOR ALUMINUM BODY CORP	125 STARLITE SOUTH SAN FRANCISCO CA 94080	SW	0.21 / 1,099.26	261
	***Facility ID**: FA0012864* ***Billing Status | Program Element**: Inactive, non-billable | STORES HAZ MAT <219GAL,1,999LB, 879CF, Inactive, non-billable | GENERATES & RECYCLES WASTE OIL/SOLVENT*			
PRECISION FUEL INJECTION CO	122 STARLITE SOUTH SAN FRANCISCO CA 94080	SW	0.21 / 1,102.61	263

Lower Elevation	Address	Direction	Distance (mi/ft)	Map Key
	***Facility ID**: FA0012867* ***Billing Status | Program Element**: Inactive, non-billable | STORES HAZ MAT <219GAL,1,999LB, 879CF*			
JOHNNY'S SHELL	248 AIRPORT SOUTH SAN FRANCISCO CA 94080	ENE	0.21 / 1,115.76	265
	***Facility ID**: FA0017759* ***Billing Status | Program Element**: Active, billable | GENERATES <27 GAL/YEAR, Active, billable | STORES MV FUELS OR WASTE ONLY, Active, billable | UNDERGROUND TANK - GENERAL*			
FirstElement Fuel	248 Airport SOUTH SAN FRANCISCO CA 94080	ENE	0.21 / 1,115.76	265
	***Facility ID**: FA0059082* ***Billing Status | Program Element**: Active, billable | GENERATES <27 GAL/YEAR, Active, billable | STORES MV FUELS OR WASTE ONLY*			
NAPO PHARMACEUTICALS, INC	217 GRAND SOUTH SAN FRANCISCO CA 94080	ENE	0.21 / 1,115.86	266
	***Facility ID**: FA0027356* ***Billing Status | Program Element**: Inactive, non-billable | STORES HAZ MAT <219GAL,1,999LB, 879CF*			
SHAMAN PHARMACEUTICALS INC	217 GRAND SOUTH SAN FRANCISCO CA 94080	ENE	0.21 / 1,115.86	266
	***Facility ID**: FA0025531* ***Billing Status | Program Element**: Inactive, non-billable | STORES MV FUELS OR WASTE ONLY*			
UNITED COLD STORAGE	233 GRAND SOUTH SAN FRANCISCO CA 94080	ENE	0.21 / 1,118.10	267
	***Facility ID**: FA0011035* ***Billing Status | Program Element**: Inactive, non-billable | STORES HAZ MAT <1,199GAL,9,999LB,4,799CF, Inactive, non-billable | GENERATES & RECYCLES WASTE OIL/SOLVENT, Inactive, non-billable | CALARP - GENERAL*			
WESTERN PAINTING CO	21 AIRPORT SOUTH SAN FRANCISCO CA 94080	ESE	0.21 / 1,125.55	269
	***Facility ID**: FA0027652* ***Billing Status | Program Element**: Inactive, non-billable | GENERATES <27 GAL/YEAR, Inactive, non-billable | STORES HAZ MAT <219GAL,1,999LB, 879CF*			
ANTECH DIAGNOSTICS - SF	21 AIRPORT SOUTH SAN FRANCISCO CA 94080	ESE	0.21 / 1,125.55	269
	***Facility ID**: FA0064126* ***Billing Status | Program Element**: Active, billable | SQG OFF-SITE TREATMENT (1-199 LB/MO), Active, billable | GENERATES <27 GAL/YEAR*			
MODERNE DRAPERY SERVICE	145 STARLITE SOUTH SAN FRANCISCO CA 94080	SW	0.21 / 1,126.92	270
	***Facility ID**: FA0016005* ***Billing Status | Program Element**: Inactive, non-billable | STORES HAZ MAT <219GAL,1,999LB, 879CF, Inactive, non-billable | GENERATES & RECYCLES WASTE OIL/SOLVENT*			
NELSON COMMERCIAL TIRE SHOP	1392 LOWRIE SOUTH SAN FRANCISCO CA 94080	SE	0.22 / 1,135.33	273
	***Facility ID**: FA0029739* ***Billing Status | Program Element**: Inactive, non-billable | GENERATES & RECYCLES WASTE OIL/SOLVENT, Inactive, non-billable | STORES MV FUELS OR WASTE ONLY*			
SSF SEWAGE PUMP STATION #9	1479 SAN MATEO SOUTH SAN FRANCISCO CA 94080	SE	0.22 / 1,136.12	275
	***Facility ID**: FA0008510* ***Billing Status | Program Element**: Inactive, non-billable | UNDERGROUND TANK - GENERAL, Active, billable | STORES HAZ MAT <219GAL,1,999LB, 879CF, Inactive, non-billable | GENERATES <27 GAL/YEAR*			
ASPIRA BIOSYSTEMS-LAB 7	213 GRAND SOUTH SAN FRANCISCO CA 94080	ENE	0.22 / 1,139.61	277
	***Facility ID**: FA0025839* ***Billing Status | Program Element**: Inactive, non-billable | HAZARDOUS WASTE PROGRAM - GENERAL*			

Lower Elevation	Address	Direction	Distance (mi/ft)	Map Key
DERMMAL SYSTEMS	213 GRAND SOUTH SAN FRANCISCO CA 94080	ENE	0.22 / 1,139.61	277
	***Facility ID**: FA0025811* ***Billing Status | Program Element**: Inactive, non-billable | HAZARDOUS WASTE PROGRAM - GENERAL*			
SHAMAN PHARMACEUTICALS INC	213 GRAND SOUTH SAN FRANCISCO CA 94080	ENE	0.22 / 1,139.61	277
	***Facility ID**: FA0014713* ***Billing Status | Program Element**: Inactive, non-billable | SQG ON-SITE TREATMENT (1-199 LB/MO), Inactive, non-billable | GENERATES & RECYCLES WASTE OIL/SOLVENT, Inactive, non-billable | STORES HAZ MAT <219GAL,1,999LB, 879CF*			
MYCOMETRIX	213 GRAND SOUTH SAN FRANCISCO CA 94080	ENE	0.22 / 1,139.61	277
	***Facility ID**: FA0025785* ***Billing Status | Program Element**: Inactive, non-billable | GENERATES <27 GAL/YEAR*			
CERETEK, INC	213 GRAND SOUTH SAN FRANCISCO CA 94080	ENE	0.22 / 1,139.61	277
	***Facility ID**: FA0025810* ***Billing Status | Program Element**: Inactive, non-billable | STORES MV FUELS OR WASTE ONLY, Inactive, non-billable | GENERATES <27 GAL/YEAR*			
GENEMED SYNTHESIS	213 GRAND SOUTH SAN FRANCISCO CA 94080	ENE	0.22 / 1,139.61	277
	***Facility ID**: FA0022740* ***Billing Status | Program Element**: Inactive, non-billable | GEN 1-5 TONS HAZ WASTE/YR, Inactive, non-billable | STORES HAZ MAT <1,199GAL,9,999LB,4,799CF*			
M C LAB	213 GRAND SOUTH SAN FRANCISCO CA 94080	ENE	0.22 / 1,139.61	277
	***Facility ID**: FA0025786* ***Billing Status | Program Element**: Inactive, non-billable | STORES HAZ MAT <219GAL,1,999LB, 879CF, Inactive, non-billable | GENERATES <27 GAL/YEAR*			
MYCOMETRIX	213 GRAND SOUTH SAN FRANCISCO CA 94080	ENE	0.22 / 1,139.61	277
	***Facility ID**: FA0025909* ***Billing Status | Program Element**: Inactive, non-billable | SQG OFF-SITE TREATMENT (1-199 LB/MO)*			
CERETEK, LLC	213 GRAND SOUTH SAN FRANCISCO CA 94080	ENE	0.22 / 1,139.61	277
	***Facility ID**: FA0025938* ***Billing Status | Program Element**: Inactive, non-billable | SQG OFF-SITE TREATMENT (1-199 LB/MO)*			
GENEMED SYNTHESIS INC	213 GRAND SOUTH SAN FRANCISCO CA 94080	ENE	0.22 / 1,139.61	277
	***Facility ID**: FA0027149* ***Billing Status | Program Element**: Inactive, non-billable | SQG ON-SITE TREATMENT (1-199 LB/MO)*			
DERMAL SYSTEMS INTL INC	213 GRAND SOUTH SAN FRANCISCO CA 94080	ENE	0.22 / 1,139.61	277
	***Facility ID**: FA0026747* ***Billing Status | Program Element**: Inactive, non-billable | SQG OFF-SITE TREATMENT (1-199 LB/MO), Inactive, non-billable | SQG WITH TRANSPORT*			
MRL San Francisco	213 Grand SOUTH SAN FRANCISCO CA 94080	ENE	0.22 / 1,139.61	277
	***Facility ID**: FA0065739* ***Billing Status | Program Element**: Active, billable | STORES HAZ MAT <31999GAL,223999LB, 111999CF, Active, billable | LQG OFF-SITE TREATMENT >200 LB/MO, Active, billable | GEN 26-50 TONS HAZ WASTE /YR - RCRA*			
AURICAL COMPANY	118 STARLITE SOUTH SAN FRANCISCO CA 94080	SW	0.22 / 1,141.49	278
	***Facility ID**: FA0022464* ***Billing Status | Program Element**: Inactive, non-billable | STORES HAZ MAT <219GAL,1,999LB, 879CF*			

Lower Elevation	Address	Direction	Distance (mi/ft)	Map Key
EXELIXIS INC	220 GRAND SOUTH SAN FRANCISCO CA 94080	ENE	0.22 / 1,141.90	279
	Facility ID: *FA0029680* ***Billing Status | Program Element***: *Inactive, non-billable | STORES HAZ MAT <219GAL,1,999LB, 879CF*			
SUGEN	220 GRAND SOUTH SAN FRANCISCO CA 94080	ENE	0.22 / 1,141.90	279
	Facility ID: *FA0027727* ***Billing Status | Program Element***: *Inactive, non-billable | STORES HAZ MAT <1,199GAL,9,999LB,4,799CF, Inactive, non-billable | GEN <1 TONS HAZ WASTE/YR*			
DESCO DRILLING EQUIPMENT & SUP	220 GRAND SOUTH SAN FRANCISCO CA 94083	ENE	0.22 / 1,141.90	279
	Facility ID: *FA0015859* ***Billing Status | Program Element***: *Inactive, non-billable | STORES HAZ MAT <219GAL,1,999LB, 879CF*			
EXELIXIS, INC.	220 GRAND SOUTH SAN FRANCISCO CA 940830511	ENE	0.22 / 1,141.90	279
	Facility ID: *FA0032734* ***Billing Status | Program Element***: *Inactive, non-billable | SQG OFF-SITE TREATMENT (1-199 LB/MO)*			
PRINCIPIA BIOPHARMA INC	220 GRAND SOUTH SAN FRANCISCO CA 94080	ENE	0.22 / 1,141.90	279
	Facility ID: *FA0065520* ***Billing Status | Program Element***: *Active, billable | GEN <1 TONS HAZ WASTE/YR, Active, billable | SQG OFF-SITE TREATMENT (1-199 LB/MO), Active, billable | STORES HAZ MAT <3,499GAL,27,999LB,13,999CF*			
LA QUINTA INN	20 AIRPORT SOUTH SAN FRANCISCO CA 94080	ESE	0.22 / 1,154.74	281
	Facility ID: *FA0039083* ***Billing Status | Program Element***: *Inactive, non-billable | GENERATES & RECYCLES WASTE OIL/SOLVENT*			
LA QUINTA MOTOR INN	20 AIRPORT SOUTH SAN FRANCISCO CA 94080	ESE	0.22 / 1,154.74	281
	Facility ID: *FA0005323* ***Billing Status | Program Element***: *Inactive, non-billable | STORMWATER ANNUAL FEE - INSP FREQ EVERY 2 YRS*			
RINAT NEUROSCIENCE	230 GRAND SOUTH SAN FRANCISCO CA 94080	ENE	0.22 / 1,155.04	283
	Facility ID: *FA0029592* ***Billing Status | Program Element***: *Inactive, non-billable | GENERATES & RECYCLES WASTE OIL/SOLVENT, Inactive, non-billable | LQG COMMON STORAGE AREA FAC (>200 LB/MO), Inactive, non-billable | STORES HAZ MAT <219GAL,1,999LB, 879CF, Inactive, non-billable | LQG OFF-SITE TREATMENT >200 LB/MO*			
PROTEOLIX INC	230 GRAND SOUTH SAN FRANCISCO CA 94080	ENE	0.22 / 1,155.04	283
	Facility ID: *FA0029558* ***Billing Status | Program Element***: *Inactive, non-billable | GEN <1 TONS HAZ WASTE/YR, Inactive, non-billable | LQG OFF-SITE TREATMENT >200 LB/MO, Inactive, non-billable | STORES HAZ MAT <219GAL,1,999LB, 879CF*			
SUGEN	230 GRAND SOUTH SAN FRANCISCO CA 94080	ENE	0.22 / 1,155.04	283
	Facility ID: *FA0025405* ***Billing Status | Program Element***: *Inactive, non-billable | GEN 1-5 TONS HAZ WASTE/YR, Inactive, non-billable | STORES HAZ MAT <1,199GAL,9,999LB,4,799CF*			
SUGEN	230 GRAND SOUTH SAN FRANCISCO CA 94080	ENE	0.22 / 1,155.04	283
	Facility ID: *FA0025744* ***Billing Status | Program Element***: *Inactive, non-billable | LQG ON-SITE TREATMENT>200LB/MO*			
AVIDBIOTICS CORP	230 GRAND SOUTH SAN FRANCISCO CA 94080	ENE	0.22 / 1,155.04	283
	Facility ID: *FA0029673* ***Billing Status | Program Element***: *Inactive, non-billable | SQG OFF-SITE TREATMENT (1-199 LB/MO)*			

Lower Elevation	Address	Direction	Distance (mi/ft)	Map Key
RINAT NEUROSCIENCES CORP	230 GRAND SOUTH SAN FRANCISCO CA 94080	ENE	0.22 / 1,155.04	283
	Facility ID: *FA0038601* ***Billing Status | Program Element***: *Inactive, non-billable | LQG COMMON STORAGE AREA FAC (>200 LB/MO), Active, billable | LQG OFF-SITE TREATMENT >200 LB/MO*			
EXELIXIS, INC	210 GRAND SOUTH SAN FRANCISCO CA 94080	ENE	0.22 / 1,160.64	284
	Facility ID: *FA0028989* ***Billing Status | Program Element***: *Inactive, non-billable | GEN <1 TONS HAZ WASTE/YR, Inactive, non-billable | STORES HAZ MAT <219GAL,1,999LB, 879CF*			
EXELIXIS, INC.	210 GRAND SOUTH SAN FRANCISCO CA 940830511	ENE	0.22 / 1,160.64	284
	Facility ID: *FA0032736* ***Billing Status | Program Element***: *Inactive, non-billable | SQG OFF-SITE TREATMENT (1-199 LB/MO)*			
CBRE/HCP, INC	210 GRAND SOUTH SAN FRANCISCO CA 94080	ENE	0.22 / 1,160.64	284
	Facility ID: *FA0064756* ***Billing Status | Program Element***: *Inactive, non-billable | STORES MV FUELS OR WASTE ONLY*			
ALLOGENE THERAPEUTICS	210 GRAND SOUTH SAN FRANCISCO CA 94080	ENE	0.22 / 1,160.64	284
	Facility ID: *FA0066887* ***Billing Status | Program Element***: *Active, billable | LQG OFF-SITE TREATMENT >200 LB/MO, Active, billable | GEN <1 TONS HAZ WASTE/YR, Active, billable | STORES HAZ MAT <1,199GAL,9,999LB,4,799CF*			
UNOCAL SS #251020	221 AIRPORT SOUTH SAN FRANCISCO CA 94080	ENE	0.22 / 1,163.64	285
	Facility ID: *FA0017749* ***Billing Status | Program Element***: *Inactive, non-billable | STORES MV FUELS OR WASTE ONLY, Inactive, non-billable | UNDERGROUND TANK - GENERAL, Inactive, non-billable | GENERATES <27 GAL/YEAR, Inactive, non-billable | GENERATES & RECYCLES WASTE OIL/SOLVENT*			
GRAND AVENUE AUTO SERVICE	221 AIRPORT SOUTH SAN FRANCISCO CA 94080	ENE	0.22 / 1,163.64	285
	Facility ID: *FA0027827* ***Billing Status | Program Element***: *Inactive, non-billable | STORES MV FUELS OR WASTE ONLY, Inactive, non-billable | GENERATES & RECYCLES WASTE OIL/SOLVENT*			
GRAND AUTO SERVICE	221 AIRPORT SOUTH SAN FRANCISCO CA 94080	ENE	0.22 / 1,163.64	285
	Facility ID: *FA0027171* ***Billing Status | Program Element***: *Inactive, non-billable | STORES MV FUELS OR WASTE ONLY, Inactive, non-billable | GENERATES & RECYCLES WASTE OIL/SOLVENT*			
Grand 76 site #251020	221 AIRPORT CA 94080	ENE	0.22 / 1,163.64	285
	Facility ID: *FA0048122* ***Billing Status | Program Element***: *Active, billable | UNDERGROUND TANK - GENERAL, Active, billable | STORES MV FUELS OR WASTE ONLY, Active, billable | GENERATES <27 GAL/YEAR*			
A P VEHICLE & EQUIPMENT REPAIR	1394 LOWRIE SOUTH SAN FRANCISCO CA 94080	SE	0.22 / 1,172.13	288
	Facility ID: *FA0022460* ***Billing Status | Program Element***: *Inactive, non-billable | STORES HAZ MAT <219GAL,1,999LB, 879CF, Inactive, non-billable | GENERATES & RECYCLES WASTE OIL/SOLVENT*			
CROWN CATERING	1381 LOWRIE SOUTH SAN FRANCISCO CA 94080	SSE	0.22 / 1,174.62	289
	Facility ID: *FA0003745* ***Billing Status | Program Element***: *Inactive, non-billable | UNDERGROUND TANK - GENERAL*			
P & S TOWING	1375 LOWRIE SOUTH SAN FRANCISCO CA 94080	SSE	0.22 / 1,175.53	290

Lower Elevation	Address	Direction	Distance (mi/ft)	Map Key
	***Facility ID**: FA0027508* ***Billing Status | Program Element**: Inactive, non-billable | GENERATES & RECYCLES WASTE OIL/SOLVENT, Inactive, non-billable | STORES MV FUELS OR WASTE ONLY*			
Penske Truck Leasing Co., LP	1395 Lowrie SOUTH SAN FRANCISCO CA 94080	SE	0.22 / 1,180.31	**291**
	***Facility ID**: FA0028474* ***Billing Status | Program Element**: Active, billable | TIER I: TANK STOR CAP =>1,320 & <5,000 GAL, Active, billable | GENERATES & RECYCLES WASTE OIL/SOLVENT, Active, billable | STORES HAZ MAT <1,199GAL, 9,999LB,4,799CF*			
ENDO FREIGHT FORWARDERS	126 STARLITE SOUTH SAN FRANCISCO CA 94080	SW	0.22 / 1,181.95	**292**
	***Facility ID**: FA0027240* ***Billing Status | Program Element**: Inactive, non-billable | GENERATES <27 GAL/YEAR, Inactive, non-billable | BUSINESS PLAN - GENERAL*			
PG & E CNG	190 GRAND SOUTH SAN FRANCISCO CA 94080	ENE	0.23 / 1,208.71	**298**
	***Facility ID**: FA0026784* ***Billing Status | Program Element**: Inactive, non-billable | GENERATES <27 GAL/YEAR, Inactive, non-billable | STORES HAZ MAT <219GAL,1,999LB, 879CF*			
PRIBUSS ENGINEERING	523 MAYFAIR SOUTH SAN FRANCISCO CA 94080	WSW	0.23 / 1,213.62	**299**
	***Facility ID**: FA0045159* ***Billing Status | Program Element**: Active, billable | GENERATES & RECYCLES WASTE OIL/SOLVENT, Active, billable | STORES HAZ MAT <219GAL,1,999LB, 879CF*			
SAPIR PRESS	523 MAYFAIR SOUTH SAN FRANCISCO CA 94080	WSW	0.23 / 1,213.62	**299**
	***Facility ID**: FA0012725* ***Billing Status | Program Element**: Inactive, non-billable | GENERATES & RECYCLES WASTE OIL/SOLVENT, Inactive, non-billable | STORES HAZ MAT <1,199GAL,9,999LB,4,799CF*			
CORPORATION YARD	550 CANAL SOUTH SAN FRANCISCO CA 94080	W	0.23 / 1,215.41	**301**
	***Facility ID**: FA0025965* ***Billing Status | Program Element**: Active, billable | STORES HAZ MAT <219GAL,1,999LB, 879CF, Active, billable | GENERATES & RECYCLES WASTE OIL/SOLVENT*			
SSF PUBLIC WORKS/CITY GARAGE	550 CANAL SOUTH SAN FRANCISCO CA 94080	W	0.23 / 1,215.41	**301**
	***Facility ID**: FA0008505* ***Billing Status | Program Element**: Inactive, non-billable | STORES MV FUELS OR WASTE ONLY, Inactive, non-billable | GENERATES & RECYCLES WASTE OIL/SOLVENT, Inactive, non-billable | UNDERGROUND TANK - GENERAL*			
DESIGNERS & THEIR WAX	149 STARLITE SOUTH SAN FRANCISCO CA 94080	SW	0.23 / 1,221.40	**303**
	***Facility ID**: FA0027288* ***Billing Status | Program Element**: Inactive, non-billable | STORES HAZ MAT <219GAL,1,999LB, 879CF*			
TYLE COLOR	226 GRAND SOUTH SAN FRANCISCO CA 94080	ENE	0.23 / 1,228.28	**307**
	***Facility ID**: FA0024916* ***Billing Status | Program Element**: Inactive, non-billable | STORES MV FUELS OR WASTE ONLY, Inactive, non-billable | GENERATES & RECYCLES WASTE OIL/SOLVENT*			
CITROEN & EUROPEAN CAR SERVICE	128 STARLITE SOUTH SAN FRANCISCO CA 94080	SW	0.23 / 1,228.98	**308**
	***Facility ID**: FA0010937* ***Billing Status | Program Element**: Inactive, non-billable | STORES HAZ MAT <219GAL,1,999LB, 879CF, Inactive, non-billable | GENERATES & RECYCLES WASTE OIL/SOLVENT*			
PG&E: EAST GRAND SUBSTATION	122 Grand SOUTH SAN FRANCISCO CA 94080	ENE	0.23 / 1,229.05	**309**

Lower Elevation	Address	Direction	Distance (mi/ft)	Map Key
	***Facility ID**: FA0022365* ***Billing Status | Program Element**: Active, billable | STORES HAZ MAT >32000GAL, 224000LB, 112000CF, Active, billable | GENERATES & RECYCLES WASTE OIL/SOLVENT, Inactive, non-billable | TIER I: TANK STOR CAP =>1,320 & <5,000 GAL*			
UNIVERSAL FLEET SUPPLY INC	1376 LOWRIE SOUTH SAN FRANCISCO CA 94080	SSE	0.23 / 1,238.22	312
	***Facility ID**: FA0011896* ***Billing Status | Program Element**: Inactive, non-billable | GENERATES & RECYCLES WASTE OIL/SOLVENT, Inactive, non-billable | STORES HAZ MAT <219GAL,1,999LB, 879CF*			
THE MARIER ENGRAVING COMPANY	153 STARLITE SOUTH SAN FRANCISCO CA 94080	SW	0.23 / 1,239.99	313
	***Facility ID**: FA0027289* ***Billing Status | Program Element**: Inactive, non-billable | STORES MV FUELS OR WASTE ONLY, Inactive, non-billable | GENERATES & RECYCLES WASTE OIL/SOLVENT*			
YOUR LOCATION LUBRICATION	132 STARLITE SOUTH SAN FRANCISCO CA 94080	SW	0.24 / 1,263.86	317
	***Facility ID**: FA0060056* ***Billing Status | Program Element**: Active, billable | GENERATES & RECYCLES WASTE OIL/SOLVENT, Active, billable | STORES HAZ MAT <1,199GAL,9,999LB,4,799CF, Active, billable | TIER I: TANK STOR CAP =>1,320 & <5,000 GAL*			
LEVAN GROUP	100 GRAND SOUTH SAN FRANCISCO CA 94080	ENE	0.24 / 1,267.37	318
	***Facility ID**: FA0026411* ***Billing Status | Program Element**: Inactive, non-billable | HAZARDOUS WASTE PROGRAM - GENERAL*			
SERVICE WEST INC	100 GRAND SOUTH SAN FRANCISCO CA 94080	ENE	0.24 / 1,267.37	318
	***Facility ID**: FA0040073* ***Billing Status | Program Element**: Inactive, non-billable | STORES HAZ MAT <219GAL,1,999LB, 879CF*			
CHRISTOPHERSON REALTY	138 STARLITE SOUTH SAN FRANCISCO CA 94080	SW	0.24 / 1,275.88	319
	***Facility ID**: FA0045445* ***Billing Status | Program Element**: Inactive, non-billable | GENERATES <27 GAL/YEAR, Inactive, non-billable | STORES MV FUELS OR WASTE ONLY*			
J R FLYNN CO	138 STARLITE SOUTH SAN FRANCISCO CA 94080	SW	0.24 / 1,275.88	319
	***Facility ID**: FA0012906* ***Billing Status | Program Element**: Inactive, non-billable | UNDERGROUND TANK - GENERAL*			
ONETO	146 MAPLE SOUTH SAN FRANCISCO CA 94080	SSW	0.24 / 1,285.93	321
	***Facility ID**: FA0012489* ***Billing Status | Program Element**: Active, billable | STORES HAZ MAT <219GAL,1,999LB, 879CF, Active, billable | GENERATES <27 GAL/YEAR*			
R A METAL PRODUCTS INC	146 MAPLE SOUTH SAN FRANCISCO CA 94080	SSW	0.24 / 1,285.93	321
	***Facility ID**: FA0022134* ***Billing Status | Program Element**: Active, billable | STORES HAZ MAT <219GAL,1,999LB, 879CF*			
BINKS MANUFACTURING CO	1459 SAN MATEO SOUTH SAN FRANCISCO CA 94080	SE	0.25 / 1,306.40	323
	***Facility ID**: FA0017850* ***Billing Status | Program Element**: Inactive, non-billable | GENERATES & RECYCLES WASTE OIL/SOLVENT, Inactive, non-billable | STORES HAZ MAT <1,199GAL,9,999LB,4,799CF*			
CALTRANS MAINTENANCE STA-SSF	296 AIRPORT SOUTH SAN FRANCISCO CA 94080	ENE	0.25 / 1,316.01	326
	***Facility ID**: FA0026734* ***Billing Status | Program Element**: Inactive, non-billable | GENERATES & RECYCLES WASTE OIL/SOLVENT, Inactive, non-billable | STORES HAZ MAT <219GAL,1,999LB, 879CF*			

Non Standard

Federal

FINDS/FRS - Facility Registry Service/Facility Index

A search of the FINDS/FRS database, dated Sep 8, 2023 has found that there are 13 FINDS/FRS site(s) within approximately 0.02 miles of the project property.

Equal/Higher Elevation	Address	Direction	Distance (mi/ft)	Map Key
ALF JOMOC	318 RAILROAD AVENUE SOUTH SAN FRANCISCO CA 94080 ***Registry ID**: 110071116245*	E	0.01 / 28.10	1

Lower Elevation	Address	Direction	Distance (mi/ft)	Map Key
DISH NETWORK SOUTH SAN FRANCISCO	1 S LINDEN AVE STE 7 SOUTH SAN FRANCISCO CA 94080 ***Registry ID**: 110065963764*	ESE	0.01 / 49.80	3
DIJEAU POAGE CONSTRUCTION INC	1 S LINDEN AVE STE 6 SOUTH SAN FRANCISCO CA 94080 ***Registry ID**: 110070481373*	ESE	0.01 / 49.80	3
HENRY'S MEDICAL X-RAY SERVICES	338 N CANAL ST SOUTH SAN FRANCISCO CA 94080 ***Registry ID**: 110002929840*	SE	0.01 / 62.37	4
ALBIS INCORPORATED	6 S LINDEN #8 SOUTH SAN FRANCISCO CA 94080-0000 ***Registry ID**: 110070488604*	ESE	0.01 / 66.18	6
FINISHMASTER 226	6 S LINDEN AVE SOUTH SAN FRANCISCO CA 94080 ***Registry ID**: 110055769244*	ESE	0.01 / 73.28	7
SEV CORP MELODY PAINT	6 S LINDEN AVE SOUTH SAN FRANCISCO CA 94080 ***Registry ID**: 110002756303*	ESE	0.01 / 73.28	7
SP TERI CO	436 N CANAL 1 S SAN FRANCISCO CA 94080 ***Registry ID**: 110064937626*	W	0.02 / 89.39	10
ZARC RECYCLING	26 S LINDEN AVE SOUTH SAN FRANCISCO CA 94080 ***Registry ID**: 110065973076*	SSE	0.02 / 89.57	11
LA MARK TRANSPORTATION	26 SOUTH LINDEN AVENUE SOUTH SAN FRANCISCO CA 94080 ***Registry ID**: 110065899692*	SSE	0.02 / 89.57	11

Lower Elevation	Address	Direction	Distance (mi/ft)	Map Key
PACIFIC PULMONARY SERVICES	20 S LINDEN AVE 5B S SAN FRANCISCO CA 94080 ***Registry ID**: 110057043756*	SE	0.02 / 94.43	14
SHEPHERD LITHOGRAPH INC	20 S LINDEN AVE #6B S SAN FRANCISCO CA 94080 ***Registry ID**: 110066338680*	SE	0.02 / 94.43	14
KAPPA HOBBY	340 N CANAL ST STE 4 SOUTH SAN FRANCISCO CA 94080 ***Registry ID**: 110071417714*	SSE	0.02 / 104.15	15

PFAS E-MANIFEST - PFAS Waste Transfers from RCRA e-Manifest

A search of the PFAS E-MANIFEST database, dated Feb 25, 2024 has found that there are 2 PFAS E-MANIFEST site(s) within approximately 0.50miles of the project property.

Lower Elevation	Address	Direction	Distance (mi/ft)	Map Key
GLOBAL BLOOD THERAPEUTICS, INC.	SOUTH SAN FRANCISCO CA	W	0.44 / 2,328.34	388
UNITY BIOTECHNOLOGY INC	SOUTH SAN FRANCISCO CA	W	0.44 / 2,328.34	388

PFAS IND - PFAS Industry Sectors

A search of the PFAS IND database, dated Dec 4, 2023 has found that there are 24 PFAS IND site(s) within approximately 0.50miles of the project property.

Equal/Higher Elevation	Address	Direction	Distance (mi/ft)	Map Key
PYRAMID PRINTING & GRAPHICS	SOUTH SAN FRANCISCO CA	NE	0.28 / 1,457.60	334

Lower Elevation	Address	Direction	Distance (mi/ft)	Map Key
HENRY'S MEDICAL X-RAY SERVICES	SOUTH SAN FRANCISCO CA	S	0.02 / 109.97	17
SHEPHERD LITHOGRAPH INC	S SAN FRANCISCO CA	SE	0.04 / 195.40	23
UNITED PLATING INC	SOUTH SAN FRANCISCO CA	SSE	0.05 / 261.98	55

Lower Elevation	Address	Direction	Distance (mi/ft)	Map Key
SEN'S ANTIQUES, INC	SOUTH SAN FRANCISCO CA	SSW	0.10 / 502.13	104
SIMPSON COATINGS GROUP INC	SOUTH SAN FRANCISCO CA	SSW	0.11 / 555.06	116
SOUTH SAN FRANCISCO FIRE DEPT	SOUTH SAN FRANCISCO CA	WSW	0.11 / 567.57	119
GARNETT SIGN STUDIO	SOUTH SAN FRANCISCO CA	WNW	0.11 / 582.64	130
OLYMPIAN JV	SOUTH SAN FRANCISCO CA	SSW	0.12 / 617.91	143
BRISBANE PRINTING	SOUTH SAN FRANCISCO CA	WSW	0.14 / 719.55	163
BLUE LINE TRANSFER INC	SOUTH SAN FRANCISCO CA	SE	0.15 / 787.27	171
QUINTCO PARTNERS	S SAN FRANCISCO CA	WNW	0.19 / 1,014.95	222
SUPER COLOR DIGITAL LLC	SOUTH SAN FRANCISCO CA	SSW	0.28 / 1,494.06	338
FB GRAPHICS	SOUTH SAN FRANCISCO CA	SSW	0.38 / 2,008.20	369
CHARLES GRAPHICS	SOUTH SAN FRANCISCO CA	SSW	0.38 / 2,008.20	369
SAN BRUNO INVESTMENT	SOUTH SAN FRANCISCO CA	S	0.38 / 2,027.80	370
NORTH STATE ENVIRONMENTAL INC	SOUTH SAN FRANCISCO CA	SW	0.41 / 2,175.48	384

Lower Elevation	Address	Direction	Distance (mi/ft)	Map Key
ATEF ABBAS	SOUTH SAN FRANCISCO CA	W	0.44 / 2,328.34	388
GOLDEN GATE DISPOSAL	SOUTH SAN FRANCISCO CA	W	0.44 / 2,328.34	388
ALL PRO FACILITY SUPPLIES	SOUTH SAN FRANCISCO CA	W	0.44 / 2,328.34	388
CM INVESTMENTS LLC	SOUTH SAN FRANCISCO CA	W	0.44 / 2,328.34	388
READYSPACES	SOUTH SAN FRANCISCO CA	W	0.44 / 2,328.34	388
JUNK KING	SOUTH SAN FRANCISCO CA	W	0.44 / 2,328.34	388
DPI ACQUISITION INC DBA DOLPHIN PRESS	SOUTH SAN FRANCISCO CA	SSW	0.47 / 2,491.31	399

TSCA - Toxic Substances Control Act

A search of the TSCA database, dated Apr 11, 2019 has found that there are 1 TSCA site(s) within approximately 0.12miles of the project property.

Lower Elevation	Address	Direction	Distance (mi/ft)	Map Key
PRAXAIR, INC.	7 SOUTH LINDEN AVENUE SOUTH SAN FRANCISCO CA 94080	ESE	0.07 / 388.86	83

ICIS - Integrated Compliance Information System (ICIS)

A search of the ICIS database, dated Aug 26, 2023 has found that there are 1 ICIS site(s) within approximately 0.02miles of the project property.

Lower Elevation	Address	Direction	Distance (mi/ft)	Map Key
HENRYS MEDICAL XRAY SERVICES	338 N CANAL ST SOUTH SAN FRANCISCO CA 94080 ***Registry ID**: 110002929840*	SE	0.01 / 62.37	4

FED DRYCLEANERS - Drycleaner Facilities

A search of the FED DRYCLEANERS database, dated Jan 20, 2024 has found that there are 5 FED DRYCLEANERS site(s) within approximately 0.25miles of the project property.

Equal/Higher Elevation	Address	Direction	Distance (mi/ft)	Map Key
WARDROBE CLEANERS	471 GRAND AVENUE SOUTH SAN FRANCISCO CA 94080 ***FRS Facility ID**: 110001160519*	NNW	0.20 / 1,075.06	240
CENTRAL CLEANERS	386 GRAND AVE SOUTH SAN FRANCISCO CA 94080 ***FRS Facility ID**: 110002864641*	NNE	0.21 / 1,128.30	271
WRIGHT CLEANERS	316 GRAND AVENUE SOUTH SAN FRANCISCO CA 94080 ***FRS Facility ID**: 110001181685*	NE	0.23 / 1,216.01	302

Lower Elevation	Address	Direction	Distance (mi/ft)	Map Key
PENINOU FRENCH LAUNDRY	101 SO MAPLE SOUTH SAN FRANCISCO CA 94080 ***FRS Facility ID**: 110001171614*	S	0.06 / 338.06	75
MODERNE DRAPERY SERVICE	145 STARLITE ST SOUTH SAN FRANCISCO CA 94080 ***FRS Facility ID**: 110002614546*	SW	0.21 / 1,126.92	270

FUDS - Formerly Used Defense Sites

A search of the FUDS database, dated May 15, 2023 has found that there are 1 FUDS site(s) within approximately 1.00miles of the project property.

Equal/Higher Elevation	Address	Direction	Distance (mi/ft)	Map Key
Camp Tanforan	SAN BRUNO CA ***FUDS Property No**: J09CA0774*	SSW	0.87 / 4,593.37	423

MRDS - Mineral Resource Data System

A search of the MRDS database, dated Mar 15, 2016 has found that there are 3 MRDS site(s) within approximately 1.00miles of the project property.

Equal/Higher Elevation	Address	Direction	Distance (mi/ft)	Map Key
SOUTH SAN FRAN. LAND & IMP. CO.	SAN MATEO COUNTY SOUTH SAN FRANCISCO CA 94080 ***Dep ID**: 10077432*	N	0.69 / 3,620.19	415
SOUTH SAN FRAN. LAND & IMP. CO.	SAN MATEO COUNTY SOUTH SAN FRANCISCO CA 94080 ***Dep ID**: 10189458*	N	0.69 / 3,620.19	415
SOUTH SAN FRANCISCO LAND & IMPROVEMENT COMPANY	SAN MATEO COUNTY SOUTH SAN FRANCISCO CA 94080 ***Dep ID**: 10035139*	NNE	0.85 / 4,466.20	420

ALT FUELS - Alternative Fueling Stations

A search of the ALT FUELS database, dated Aug 30, 2023 has found that there are 1 ALT FUELS site(s) within approximately 0.25 miles of the project property.

Lower Elevation	Address	Direction	Distance (mi/ft)	Map Key
GRAND MARTCO INC	221 AIRPORT BLVD SOUTH SAN FRANCISCO CA 94080 ***ID**: 240677*	ENE	0.22 / 1,163.64	285

State

DRYCLEANERS - Dry Cleaning Facilities

A search of the DRYCLEANERS database, dated Dec 20, 2021 has found that there are 12 DRYCLEANERS site(s) within approximately 0.25miles of the project property.

Equal/Higher Elevation	Address	Direction	Distance (mi/ft)	Map Key
WARDROBE CLEANERS	471 GRAND AVE SOUTH SAN FRANCISCO CA	NNW	0.20 / 1,075.06	240
CENTRAL CLEANERS	386 GRAND AVE SOUTH SAN FRANCISCO CA	NNE	0.21 / 1,128.30	271
CENTRAL CLEANERS	386 GRAND AVE SOUTH SAN FRANCISCO CA	NNE	0.21 / 1,128.30	271
WRIGHT CLEANERS	316 GRAND AVE SOUTH SAN FRANCISCO CA	NE	0.23 / 1,216.01	302
WRIGHT CLEANERS	316 GRAND AVE SOUTH SAN FRANCISCO CA	NE	0.23 / 1,216.01	302
WRIGHT CLEANERS	316 GRAND AVE SOUTH SAN FRANCISCO CA	NE	0.23 / 1,216.01	302

Lower Elevation	Address	Direction	Distance (mi/ft)	Map Key
IDEAL DRYING INC	432 N CANAL ST STE 16 SOUTH SAN FRANCISCO CA	WSW	0.02 / 128.72	20
IDEAL RESTORATION DBA IDEAL DRYING, INC	432 N CANAL ST STE 16 SOUTH SAN FRANCISCO CA	WSW	0.02 / 128.72	20
PENINOA FRENCH LAUNDRY	101 SO MAPLE ST SOUTH SAN FRANCISCO CA	S	0.06 / 338.06	75

Lower Elevation	Address	Direction	Distance (mi/ft)	Map Key
PENINOU FRENCH LAUNDRY & CLEANERS INC	101 S MAPLE AVE SOUTH SAN FRANCISCO CA	S	0.06 / 338.06	75
PENINOU FRENCH LAUNDRY	101 S MAPLE SOUTH SAN FRANCISCO CA	S	0.06 / 338.06	75
MODERNE DRAPERY SERVICE INC	145 STARLITE ST SOUTH SAN FRANCISCO CA	SW	0.21 / 1,126.92	270

INSP COMP ENF - EnviroStor Inspection, Compliance, and Enforcement

A search of the INSP COMP ENF database, dated Nov 23, 2023 has found that there are 4 INSP COMP ENF site(s) within approximately 1.00miles of the project property.

Lower Elevation	Address	Direction	Distance (mi/ft)	Map Key
JON K TAKATA DBA RESTORATION MANAGEMENT COMPANY - S SAN FRANCISCO - HQ EPA ID	CAL000439229 173 SOUTH SPRUCE AVENUE SOUTH SAN FRANCISCO CA 94080	SW	0.33 / 1,755.88	352
NORTH STATE ENVIRONMENTAL INC	220 S SPRUCE AVE STE 200 SOUTH SAN FRANCISCO CA 94080	SW	0.41 / 2,166.90	382
WEST COAST AUTOMOTIVE SERVICE CENTER	160 S LINDEN AVE SOUTH SAN FRANCISCO CA 94080	S	0.57 / 3,013.89	411
JON K TAKATA DBA RESTORATION MANAGEMENT COMPANY - S SAN FRANCISCO - HQ EPA ID	CAL000439229 150 BEACON STREET S SAN FRANCISCO CA 94080	SE	0.87 / 4,590.37	422

HAZNET - Handlers from Hazardous Waste Manifest Data

A search of the HAZNET database, dated Oct 24, 2016 has found that there are 10 HAZNET site(s) within approximately 0.02miles of the project property.

Lower Elevation	Address	Direction	Distance (mi/ft)	Map Key
DIJEAU POAGE CONSTRUCTION INC	1 S LINDEN AVE STE 6 SOUTH SAN FRANCISCO CA 94080	ESE	0.01 / 49.80	3
WESTERN PAINTING	338 NORTH CANAL ST UNIT 16 SOUTH SAN FRANCISCO CA 940800000	SE	0.01 / 62.37	4

Lower Elevation	Address	Direction	Distance (mi/ft)	Map Key
WESTERN PAINTING	338 N CANAL ST #16 SOUTH SAN FRANCISCO CA 940800000	SE	0.01 / 62.37	4
KURT MEISWINKEL, INC.	338 N CANAL ST STE 17 SOUTH SAN FRANCISCO CA 940804664	SE	0.01 / 62.37	4
SOUTH CITY REFRIGERATION & AIR CONDITON	338 N CANAL ST STE 3 SOUTH SAN FRANCISCO CA 940804664	SE	0.01 / 62.37	4
ALBIS INCORPORATED	6 S LINDEN #8 SOUTH SAN FRANCISCO CA 940800000	ESE	0.01 / 66.18	6
RESTORATION 911 INC	6 S LINDEN AVE STE 9 SOUTH SAN FRANCISCO CA 940806422	ESE	0.01 / 73.28	7
SAL VITALIE	6 S LINDEN AVE S SAN FRAN CA 940806428	ESE	0.01 / 73.28	7
JOHN HERNANDEZ LIFT PARTS UNLIMITED	6 S LINDEN #10 S SAN FRANCISCO CA 940800000	ESE	0.02 / 91.25	13
THE MUSTANG FACTORY	6 SOUTH LINDEN AVE SOUTH SAN FRANCISCO CA 940800000	ESE	0.02 / 91.25	13

HAZ GEN - Generators from Hazardous Waste Manifest Data

A search of the HAZ GEN database, dated Dec 31, 2017 has found that there are 9 HAZ GEN site(s) within approximately 0.02miles of the project property.

Lower Elevation	Address	Direction	Distance (mi/ft)	Map Key
INTL COLOR & CHEMICAL	1 S LYNDON AVE STE 6 SAN FRANCISCO CA 940800000	ESE	0.01 / 49.20	2
DISH NETWORK CALIFORNIA SERVICE CORPORATION	1 S LINDEN AVE STE 7 S SAN FRAN CA 94080	ESE	0.01 / 49.80	3
INTERNATIONAL COLOR & CHEMICAL	1 S LINDEN AVE STE 6 SOUTH SAN FRANCISCO CA 940800000	ESE	0.01 / 49.80	3

Lower Elevation	Address	Direction	Distance (mi/ft)	Map Key
JOHN GRIMA	338 N CANAL ST STE 4 SOUTH SAN FRANCISCO CA 940804664	SE	0.01 / 62.37	4
WESTERN PAINTING	338 N CANAL ST #16 SOUTH SAN FRANCISCO CA 940800000	SE	0.01 / 62.37	4
THOMPSON PBE	6 S LINDEN SOUTH SAN FRANCISCO CA 940800000	ESE	0.01 / 66.18	6
FINISHMASTER 226	6 S LINDEN SOUTH SAN FRANCISCO CA 940800000	ESE	0.01 / 66.18	6
MELODY PAINT	6 S LINDEN AVE SOUTH SAN FRANCISCO CA 940806428	ESE	0.02 / 83.03	8
ZARC RECYCLING LLC	26 S LINDEN AVE SOUTH SAN FRANCISCO CA 940806408	SSE	0.02 / 89.57	11

HAZ TSD - TSDF from Hazardous Waste Manifest Data

A search of the HAZ TSD database, dated Dec 31, 2017 has found that there are 5 HAZ TSD site(s) within approximately 0.50miles of the project property.

Lower Elevation	Address	Direction	Distance (mi/ft)	Map Key
NORTH STATE ENVIRONMENTAL	90 S SPRUCE AVE STE W SOUTH SAN FRANCISCO CA 940800000	W	0.13 / 666.22	155
MERRY X-RAY CHEMICAL CORPORATION	131 S MAPLE AVE STE 1 SOUTH SAN FRANCISCO CA 940806319	S	0.16 / 863.49	192
SSF AUTOMOTIVE CENTER	129 S LINDEN AVE SOUTH SAN FRANCISCO CA 940800000	S	0.41 / 2,147.32	377
VOMELA SPECIALTY COMPANY INC	1342 SAN MATEO AVE SOUTH SAN FRANCISCO CA 940800000	SSE	0.48 / 2,553.17	404
SOLAZYME INC	225 GATEWAY BLVD SOUTH SAN FRANCISCO CA 940807019	ENE	0.49 / 2,598.01	407

HIST MANIFEST - Historical Hazardous Waste Manifest Data

A search of the HIST MANIFEST database, dated Dec 31, 1992 has found that there are 1 HIST MANIFEST site(s) within approximately 0.02miles of the project property.

Lower Elevation	Address	Direction	Distance (mi/ft)	Map Key
	6 S LINDEN AVE SOUTH SAN FRANCISCO CA 940806428	ESE	0.01 / 73.28	7

HIST CORTESE - Historical Cortese List

A search of the HIST CORTESE database, dated Nov 13, 2008 has found that there are 1 HIST CORTESE site(s) within approximately 0.50miles of the project property.

Lower Elevation	Address	Direction	Distance (mi/ft)	Map Key
SUN CHEMICAL CORPORATION	20 SOUTH LINDEN AVENUE S SAN FRANCISCO CA 94080	SE	0.04 / 233.57	36

CERS HAZ - California Environmental Reporting System (CERS) Hazardous Waste Sites

A search of the CERS HAZ database, dated Jan 17, 2024 has found that there are 23 CERS HAZ site(s) within approximately 0.12 miles of the project property.

Equal/Higher Elevation	Address	Direction	Distance (mi/ft)	Map Key
E & S AUTO COLLISION INC	303 COMMERCIAL AVE SOUTH SAN FRANCISCO CA 94080	ENE	0.06 / 334.61	74

Lower Elevation	Address	Direction	Distance (mi/ft)	Map Key
FinishMaster, Inc. #226	6 S LINDEN AVE SOUTH SAN FRANCISCO CA 94080	ESE	0.01 / 73.28	7
ZARC RECYCLING	26 S LINDEN AVE S SAN FRANCISCO CA 94080	SSE	0.02 / 89.57	11
PACIFIC PULMONARY SERVICES	20 S LINDEN AVE 5B S SAN FRANCISCO CA 94080	SE	0.02 / 94.43	14
LiVeritas Biosciences, Inc.	432 N CANAL ST STE 20 SOUTH SAN FRANCISCO CA 94080	WSW	0.02 / 128.72	20
NATIONWIDE LIMOUSINE SERVICE	311 S CANAL ST S SAN FRANCISCO CA 94080	SSE	0.04 / 207.00	27
S CITY LUMBER & SUPPLY	499 RAILROAD AVE SOUTH SAN FRANCISCO CA 94080	WNW	0.05 / 244.63	45

Lower Elevation	Address	Direction	Distance (mi/ft)	Map Key
MARBLE WEST	5 S LINDEN AVE 6 SOUTH SAN FRANCISCO CA 94080	ESE	0.05 / 258.10	52
PENINSULA COLOR SERVICE LLC	434 N CANAL ST 1 & 2 SOUTH SAN FRANCISCO CA 94080	W	0.06 / 299.90	67
Lorentz Bio	434 N CANAL ST STE 7 SOUTH SAN FRANCISCO CA 94080	W	0.06 / 299.90	67
ROSS AUTO CLINIC	40 S LINDEN AVE SOUTH SAN FRANCISCO CA 94080	SSE	0.06 / 305.16	69
PENINOU FRENCH LAUNDRY & CLEANERS, INC.	101 S MAPLE AVE SOUTH SAN FRANCISCO CA 94080	S	0.06 / 338.06	75
UMILI AMERICA INC	35 S LINDEN AVE SOUTH SAN FRANCISCO CA 94080	SSE	0.07 / 357.89	79
ROY BRIZIO STREET RODS	505 RAILROAD S SAN FRANCISCO CA 94080	WNW	0.07 / 375.66	82
CITY OF SSF LINDENVILLE PUMPSTATION	27 S LINDEN AVE S SAN FRANCISCO CA 94080	SE	0.08 / 412.52	86
MIRAGE REPAIR SHOP	49 S LINDEN S SAN FRANCISCO CA 94080	SSE	0.09 / 461.35	91
Umili America Inc.	39 S LINDEN AVE SOUTH SAN FRANCISCO CA 94080	SSE	0.09 / 470.49	92
BOB JR'S TOWING INC	39 S LINDEN AVE STE T SOUTH SAN FRANCISCO CA 94080	SSE	0.09 / 470.49	92
QUALITY PAINTING	39 S LINDEN AVE #L SOUTH SAN FRANCISCO CA 94080	SSE	0.09 / 470.49	92
BERLIN FOOD & LAB EQUIPMENT COMPANY	43 S LINDEN AVE SOUTH SAN FRANCISCO CA 94080	SSE	0.09 / 472.69	94

Lower Elevation	Address	Direction	Distance (mi/ft)	Map Key
SANDERSON STREET ROAD HEADERS	517 RAILROAD AVE SOUTH SAN FRANCISCO CA 94080	W	0.11 / 574.96	124
AT&T Mobility - USID231117	80 S SPRUCE AVE SOUTH SAN FRANCISCO CA 94080	W	0.11 / 581.87	128
MADDEN & NELSON INC	50 S LINDEN AVE 9 SOUTH SAN FRANCISCO CA 94080	SSE	0.11 / 584.24	132

DELISTED HAZ - Delisted Environmental Reporting System (CERS) Hazardous Waste Sites

A search of the DELISTED HAZ database, dated Nov 29, 2018 has found that there are 23 DELISTED HAZ site(s) within approximately 0.50miles of the project property.

Equal/Higher Elevation	Address	Direction	Distance (mi/ft)	Map Key
CARRERA AUTO BODY	99 LINDEN AVE SOUTH SAN FRANCISCO CA 94080	E	0.05 / 248.50	46
ONYX PHARMACEUTICALS	249 GRAND AVE S SAN FRANCISCO CA 94080	ENE	0.21 / 1,086.64	247
SPRUCE ELEMENTARY SCHOOL	501 SPRUCE AVE SOUTH SAN FRANCISCO CA 94080	NNW	0.37 / 1,968.44	367

Lower Elevation	Address	Direction	Distance (mi/ft)	Map Key
DISH Network South San Francisco	1 S LINDEN AVE STE 7 SOUTH SAN FRANCISCO CA 94080	ESE	0.01 / 49.80	3
NELLA OIL PETROLEUM BULK PLANT	35 S LINDEN AVE S SAN FRANCISCO CA 94080	SSE	0.07 / 357.89	79
ACUTECH AUTO	69 S LINDEN SOUTH SAN FRANCISCO CA 94080	SSE	0.15 / 798.08	179
MERRY X RAY CHEMICAL CORP	131 S MAPLE AVE #1 SOUTH SAN FRANCISCO CA 94080	S	0.16 / 863.49	192
BAY AREA TIRE	204 BADEN AVE SOUTH SAN FRANCISCO CA 94080	ENE	0.17 / 904.05	196

Lower Elevation	Address	Direction	Distance (mi/ft)	Map Key
THE PRODUCE COMPANY	60 AIRPORT BLVD SOUTH SAN FRANCISCO CA 94080	ESE	0.19 / 990.96	217
TERMINAL BRASS & ALUMINUM FOUN	434 VICTORY AVE SOUTH SAN FRANCISCO CA 94080	SW	0.29 / 1,531.39	339
AUTOTECH INC	442 VICTORY AVE SOUTH SAN FRANCISCO CA 94080	SW	0.30 / 1,568.25	341
KARTWERKS INC	1352 LOWRIE AVE SOUTH SAN FRANCISCO CA 94080	SSE	0.32 / 1,688.72	347
VICTORY AUTO BODY REPAIR & PAINT LLC	215 S MAPLE AVE SOUTH SAN FRANCISCO CA 94080	SSW	0.33 / 1,741.00	351
JOSIAS AUTO MOBILE SERVICE	215 S MAPLE AVE B SOUTH SAN FRANCISCO CA 94080	SSW	0.33 / 1,741.00	351
SPEC-1 AUTOBODY	233 S MAPLE AVE UNIT P SOUTH SAN FRANCISCO CA 94080	SSW	0.37 / 1,938.84	364
K VIP AUTO BODY	233 S MAPLE AVE UNIT 12 SOUTH SAN FRANCISCO CA 94080	SSW	0.37 / 1,938.84	364
UNIVERSAL FIRE EQUIPMENT CO	233 S MAPLE AVE 3 S SAN FRANCISCO CA 94080	SSW	0.37 / 1,938.84	364
PUGA AUTO REPAIR	130 S LINDEN AVE D SOUTH SAN FRANCISCO CA 94080	S	0.37 / 1,975.49	368
ZAKS AUTO BODY & PAINT	130 S LINDEN AVE B & C SOUTH SAN FRANCISCO CA 94080	S	0.37 / 1,975.49	368
ROLLING MOTORS AUTO COLLISION	233 RYAN WY SOUTH SAN FRANCISCO CA 94080	SSW	0.39 / 2,038.56	374
TAYLOR FREEZERS OF CALIFORNIA	221 HARRIS CT SOUTH SAN FRANCISCO CA 94080	E	0.47 / 2,467.49	396

Lower Elevation	Address	Direction	Distance (mi/ft)	Map Key
BRODHEAD STEEL PRODUCTS CO	143 S LINDEN AVE S SAN FRANCISCO CA 94083	S	0.47 / 2,474.91	397
PENGUINS CAR WASH & GAS	246 S SPRUCE AVE SOUTH SAN FRANCISCO CA 94080	SW	0.48 / 2,546.56	403

GEOTRACKER - Sites in GeoTracker

A search of the GEOTRACKER database, dated Nov 30, 2023 has found that there are 3 GEOTRACKER site(s) within approximately 0.12miles of the project property.

Lower Elevation	Address	Direction	Distance (mi/ft)	Map Key
FLYERS ENERGY #316	35 S. LINDEN AVE SOUTH SAN FRANCISCO CA 94080	SSE	0.07 / 357.89	79
SPEEDWAY NO. 4874	35 S. LINDEN S. SAN FRANCISCO CA 94080	SSE	0.07 / 357.89	79
FORMER METAL FABRICATION	525-529 RAILROAD AVENUE SOUTH SAN FRANCISCO CA 94080	WNW	0.11 / 596.51	138

EMISSIONS - Toxic Pollutant Emissions Facilities

A search of the EMISSIONS database, dated Dec 31, 2020 has found that there are 73 EMISSIONS site(s) within approximately 0.25 miles of the project property.

Equal/Higher Elevation	Address	Direction	Distance (mi/ft)	Map Key
AUTOBAHN AUTOBODY	33 LINDEN AVENUE SOUTH SAN FRANCISCO CA 94080	E	0.04 / 236.62	38
AUTOBAHN SPECIALTIES, INC	33 LINDEN AVENUE SOUTH SAN FRANCISCO CA 94080	E	0.04 / 236.62	38
AUTOBAHN SPECIALTIES LTD/LINDE	33 LINDEN AVENUE SOUTH SAN FRANCISCO CA 94080	E	0.04 / 236.62	38
CARRERA AUTO BODY/ TAI SHING AUTO, INC	99 LINDEN AVENUE SOUTH SAN FRANCISCO CA 94080	E	0.05 / 248.50	46
CARRERA AUTO BODY/ TAI SHING A	99 LINDEN AVENUE SOUTH SAN FRANCISCO CA 94080	E	0.05 / 248.50	46

Equal/Higher Elevation	Address	Direction	Distance (mi/ft)	Map Key
CARRERA AUTO BODY	99 LINDEN AVENUE SOUTH SAN FRANCISCO CA 94080	E	0.05 / 248.50	46
TRANSFROM AUTO BODY	99 LINDEN AVENUE CA 94080	E	0.05 / 248.50	46
TRANSFROM AUTO BODY	99 LINDEN AVENUE SOUTH SAN FRANCISCO CA 94080	E	0.05 / 248.50	46
E & S AUTO COLLISION INC	303 COMMERCIAL AVENUE SOUTH SAN FRANCISCO CA 94080	ENE	0.06 / 334.61	74
E & S AHUACTZIN AUTO BODY SHOP	303 COMMERCIAL AVENUE SOUTH SAN FRANCISCO CA 94080	ENE	0.06 / 334.61	74
E & S AUTO SERVICE CENTER & AU	303 COMMERCIAL AVENUE SOUTH SAN FRANCISCO CA 94080	ENE	0.06 / 334.61	74
ZANETTI CHEVRON	124 LINDEN AVENUE SOUTH SAN FRANCISCO CA 94080	ENE	0.11 / 565.20	118
ZAK'S AUTO BODY	130 E SO LINDEN, UNIT #B SOUTH SAN FRANCISCO CA 94080	ENE	0.11 / 575.37	125
FIRST CLASS PUPA'S AUTO BODY S	136 LINDEN AVENUE SOUTH SAN FRANCISCO CA 94083	ENE	0.11 / 583.07	131
FIRST CLASS PUPA'S AUTO BODY SHOP	136 LINDEN AVENUE SOUTH SAN FRANCISCO CA 94083	ENE	0.11 / 583.07	131
SOUTH CITY SHELL	123 LINDEN AVE SOUTH SAN FRANCISCO CA 94080	ENE	0.12 / 613.02	142
WARDROBE CLEANERS	471 GRAND AVENUE SOUTH SAN FRANCISCO CA 94080	NNW	0.20 / 1,075.06	240
CENTRAL CLEANERS	386 GRAND AVENUE SOUTH SAN FRANCISCO CA 94080	NNE	0.21 / 1,128.30	271

Equal/Higher Elevation	Address	Direction	Distance (mi/ft)	Map Key
WRIGHT CLEANERS	316 GRAND AVENUE CA 94080	NE	0.23 / 1,216.01	302

Lower Elevation	Address	Direction	Distance (mi/ft)	Map Key
SEN'S ANTIQUES, INC	432 N CANAL STREET, UNIT #5, 6 SOUTH SAN FRANCISCO CA 94080	WSW	0.02 / 128.72	20
ARCO'S BODY SHOP	311 SO CANAL STREET SOUTH SAN FRANCISCO CA 94080	SSE	0.04 / 203.03	25
A & J AUTO BODY	32 SO SPRUCE AVENUE SOUTH SAN FRANCISCO CA 94080	WNW	0.05 / 285.06	61
MILARDI AUTOBODY	34 SO LINDEN AVENUE SOUTH SAN FRANCISCO CA 94080	SSE	0.06 / 316.93	71
UNITED PLATING INC	34 SO LINDEN AVENUE SOUTH SAN FRANCISCO CA 94080	SSE	0.06 / 316.93	71
PENINOU FRENCH LAUNDRY	101 SO MAPLE SOUTH SAN FRANCISCO CA 94080	S	0.06 / 338.06	75
OLYMPIAN OIL	35 SO LINDEN AVENUE SOUTH SAN FRANCISCO CA 94080	SSE	0.07 / 357.89	79
OLYMPIAN JV	35 SO LINDEN AVENUE SOUTH SAN FRANCISCO CA 94080	SSE	0.07 / 357.89	79
STORE #58304	35 S LINDEN AVE SOUTH SAN FRANCISCO CA 94080	SSE	0.07 / 357.89	79
ALTAIR GASES & EQUIPMENT INC	7 SO LINDEN AVENUE SOUTH SAN FRANCISCO CA 94080	ESE	0.07 / 388.86	83
PRAXAIR, INC C/O ENPRO SOLUTIO	7 SO LINDEN AVENUE SOUTH SAN FRANCISCO CA 94080	ESE	0.07 / 388.86	83

Lower Elevation	Address	Direction	Distance (mi/ft)	Map Key
SOUTH SAN FRANCISCO WATER QUAL	27 SO LINDEN AVENUE SOUTH SAN FRANCISCO CA 94080	SE	0.08 / 412.52	86
BASAPCO, INC	27 SO LINDEN AVENUE SOUTH SAN FRANCISCO CA 94080	SE	0.08 / 412.52	86
SOUTH SAN FRANCISCO WATER QUALITY	27 SO LINDEN AVENUE SOUTH SAN FRANCISCO CA 94080	SE	0.08 / 412.52	86
JONES AUTO BODY	102 SO MAPLE AVENUE SOUTH SAN FRANCISCO CA 94080	SSW	0.09 / 454.74	89
TEAM MOTORSPORT	39A SO LINDEN AVENUE SOUTH SAN FRANCISCO CA 94080	SSE	0.09 / 470.49	92
LINDENVILLE AUTO BODY CENTER INC.	39 SOUTH LINDEN AVENUE SOUTH SAN FRANCISCO CA 94080	SSE	0.09 / 470.49	92
D J SIMPSON COMPANY	111 SO MAPLE AVENUE SOUTH SAN FRANCISCO CA 94080	S	0.09 / 485.30	98
RAILROAD AUTO BODY & REPAIR	513 RAILROAD AVENUE, #A SOUTH SAN FRANCISCO CA 94080	WNW	0.09 / 486.72	99
A & J AUTO BODY	513 RAILROAD AVENUE, #A SOUTH SAN FRANCISCO CA 94080	WNW	0.09 / 486.72	99
CREATIVE WOOD PRODUCTS	517 RAILROAD AVENUE SOUTH SAN FRANCISCO CA 94080	W	0.11 / 574.96	124
DESIGN UNLIMITED	50 SO LINDEN, #6 SOUTH SAN FRANCISCO CA 94080	SSE	0.11 / 580.96	127
DESIGN UNLIMITED	50 SO LINDEN #6 SOUTH SAN FRANCISCO CA 94080	SSE	0.11 / 580.96	127
A & REQUIPMENT CO	114 SO MAPLE AVENUE SOUTH SAN FRANCISCO CA 94080	SSW	0.11 / 590.31	135

Lower Elevation	Address	Direction	Distance (mi/ft)	Map Key
A & R EQUIPMENT CO	114 SO MAPLE AVENUE SOUTH SAN FRANCISCO CA 94080	SSW	0.11 / 590.31	135
GARNETT SIGN STUDIO	529 RAILROAD AVENUE SOUTH SAN FRANCISCO CA 94080	WNW	0.11 / 596.51	138
UNIQUE CUSTOM AUTO BODY & DETA	415 SO CANAL STREET SOUTH SAN FRANCISCO CA 94080	SW	0.11 / 599.31	139
JONES AUTO BODY	419B SO CANAL STREET SOUTH SAN FRANCISCO CA 94080	SW	0.12 / 653.65	151
SOUTH SAN FRANCISCO FIRE DEPT	480 N CANAL ST SOUTH SAN FRANCISCO CA 94080	WSW	0.13 / 700.50	160
BRISBANE PRINTING	436 N CANAL STREET, #8 SOUTH SAN FRANCISCO CA 94080	WSW	0.13 / 708.01	161
A & W AUTO BODY & REPAIRS	431 SO CANAL STREET SOUTH SAN FRANCISCO CA 94080	SW	0.15 / 781.76	168
BEALS' PERSONAL ROAST	90 SO SPRUCE AVENUE, SUITE E SOUTH SAN FRANCISCO CA 94080	WSW	0.15 / 794.06	176
NOD AUTO BODY SHOP INC	206 BADEN AVE SOUTH SAN FRANCISCO CA 94080	ENE	0.15 / 794.25	177
HAGA AUTO BODY	206 BADEN AVENUE SOUTH SAN FRANCISCO CA 94080	ENE	0.15 / 794.25	177
NOD AUTO BODY	206 BADEN AVENUE SOUTH SAN FRANCISCO CA 94080	ENE	0.15 / 794.25	177
NOD AUTO BODY SHOP, INC	206 BADEN AVENUE SOUTH SAN FRANCISCO CA 94080	ENE	0.15 / 794.25	177
NOD AUTO BODY SHOP, INC	206 BADEN AVE SOUTH SAN FRANCISCO CA 94080	ENE	0.15 / 794.25	177

Lower Elevation	Address	Direction	Distance (mi/ft)	Map Key
AUTOPLUS BODY SHOP & PAINT	433 SO CANAL STREET SOUTH SAN FRANCISCO CA 94080	SW	0.15 / 804.67	180
FLEET AUTO BODY SERVICE	457 SO CANAL STREET SOUTH SAN FRANCISCO CA 94080	WSW	0.16 / 833.31	185
NOR CAL CASKET COMPANY	131 SO MAPLE AVENUE SOUTH SAN FRANCISCO CA 94080	S	0.16 / 863.49	192
PENSKE TRUCK LEASING - ATTN: ALLAN WELLS	62 S LINDEN AVE SOUTH SAN FRANCISCO CA 94080	S	0.17 / 922.79	201
TRINITY SOURCE GROUP INC	111 STARLITE STREET SOUTH SAN FRANCISCO CA 94080	SW	0.19 / 976.91	215
STARLITE/CANAL BUILDING LLC	111 STARLITE STREET SOUTH SAN FRANCISCO CA 94080	SW	0.19 / 976.91	215
SUPERIOR ALUMINUM BODY CORPORA	125 STARLITE STREET SOUTH SAN FRANCISCO CA 94080	SW	0.21 / 1,099.26	261
MODERNE DRAPERY SERVICE	145 STARLITE STREET SOUTH SAN FRANCISCO CA 94080	SW	0.21 / 1,126.92	270
CITY OF SSF WATER QUALITY PLAN	1479 SAN MATEO AVENUE SOUTH SAN FRANCISCO CA 94080	SE	0.22 / 1,136.12	275
CITY OF SSF WATER QUALITY PLANT	1479 SAN MATEO AVENUE SOUTH SAN FRANCISCO CA 94080	SE	0.22 / 1,136.12	275
SO SAN FRANCISCO SCAVENGER INC	69 SO LINDEN AVENUE SOUTH SAN FRANCISCO CA 94080	S	0.22 / 1,138.41	276
BAYSIDE COLLISION CENTER	69 S LINDEN AVE S SAN FRAN CA 94080	S	0.22 / 1,154.89	282
UNOCAL #1020 --GRAND MARTCO INC	221 AIRPORT BLVD SOUTH SAN FRANCISCO CA 94080	ENE	0.22 / 1,163.64	285

Lower Elevation	Address	Direction	Distance (mi/ft)	Map Key
SAPIR PRESS	523 MAYFAIR AVENUE SOUTH SAN FRANCISCO CA 94080	WSW	0.23 / 1,213.62	299
BRIXTON AUTO BODY AND PAINT	78 SO LINDEN SOUTH SAN FRANCISCO CA 94080	S	0.23 / 1,237.81	311
SAN FRANCISCO WINDOW & DOOR COMPANY INC	1377 LOWRIE AVENUE SOUTH SAN FRANCISCO CA 94080	SSE	0.24 / 1,249.37	316
SAN FRANCISCO WINDOW & DOOR CO	1377 LOWRIE AVENUE SOUTH SAN FRANCISCO CA 94080	SSE	0.24 / 1,249.37	316

County

MED WST SANMATEO - San Mateo County Medical Waste Facility List

A search of the MED WST SANMATEO database, dated Jul 15, 2022 has found that there are 89 MED WST SANMATEO site(s) within approximately 0.25miles of the project property.

Equal/Higher Elevation	Address	Direction	Distance (mi/ft)	Map Key
CALTAG LABORATORIES	120 LINDEN SOUTH SAN FRANCISCO CA 94080	ENE	0.11 / 574.42	122
R C DAVID MED CORP	224 SPRUCE SOUTH SAN FRANCISCO CA 94080	NW	0.18 / 955.11	208
CVHCARE	220 SPRUCE SOUTH SAN FRANCISCO CA 94080	NW	0.18 / 955.11	208
PLANNED PARENTHOOD MAR MONTE	435 GRAND SOUTH SAN FRANCISCO CA 94080	N	0.18 / 973.19	214
GENENTECH-BLDG 43	465 GRAND SOUTH SAN FRANCISCO CA 94080	NNW	0.20 / 1,039.53	228
DAVID MD, ROMEO C	225 SPRUCE SOUTH SAN FRANCISCO CA 94080	NW	0.20 / 1,043.50	229
ST LUKES HOSPITAL LABORATORY	225 SPRUCE SOUTH SAN FRANCISCO CA 94080	NW	0.20 / 1,043.50	229

Equal/Higher Elevation	Address	Direction	Distance (mi/ft)	Map Key
WOO DDS, CORRINE K	225 SPRUCE SOUTH SAN FRANCISCO CA 94080	NW	0.20 / 1,043.50	229
MANUEL LUNA MD INC	225 SPRUCE SOUTH SAN FRANCISCO CA 94080	NW	0.20 / 1,043.50	229
PENINSULA PATHOLOGISTS MED GRP	383 GRAND SOUTH SAN FRANCISCO CA 94080	NNE	0.20 / 1,073.01	238
FIRST CHANCE	383 GRAND SOUTH SAN FRANCISCO CA 94080	NNE	0.20 / 1,073.01	238
TAKEDA PHARMACEUTICALS USA INC	285 GRAND SOUTH SAN FRANCISCO CA 94080	NE	0.20 / 1,076.01	241
GENENTECH INC BUILDING 79	285 GRAND SOUTH SAN FRANCISCO CA 94080	NE	0.20 / 1,076.01	241
GENENTECH B79	285 GRAND SOUTH SAN FRANCISCO CA 94080	NE	0.20 / 1,076.01	241
UNITY BIOTECHNOLOGY	285 GRAND SOUTH SAN FRANCISCO CA 94080	NE	0.20 / 1,076.01	241
FREENOME HOLDINGS INC	285 GRAND SOUTH SAN FRANCISCO CA 94080	NE	0.20 / 1,076.01	241
GENENTECH INC BLDG 42	475 GRAND SOUTH SAN FRANCISCO CA 94080	NNW	0.20 / 1,076.62	242
GENENTECH SOUTH CAMPUS B42	475 GRAND SOUTH SAN FRANCISCO CA 94080	NNW	0.20 / 1,076.62	242
FREENOME HOLDINGS INC	279 GRAND SOUTH SAN FRANCISCO CA 94080	NE	0.20 / 1,077.16	243
INSITRO INC	279 GRAND SOUTH SAN FRANCISCO CA 94080	NE	0.20 / 1,077.16	243

Equal/Higher Elevation	Address	Direction	Distance (mi/ft)	Map Key
MAMMOTH BIOSCIENCES	279 GRAND SOUTH SAN FRANCISCO CA 94080	NE	0.20 / 1,077.16	243
TREX BIO	279 GRAND SOUTH SAN FRANCISCO CA 94080	NE	0.20 / 1,077.16	243
Integral Medicines (dba Graphite Bio)	279 GRAND SOUTH SAN FRANCISCO CA 94080	NE	0.20 / 1,077.16	243
DICE MOLECULES	279 GRAND SOUTH SAN FRANCISCO CA 94080	NE	0.20 / 1,077.16	243
NOVOME BIOTECHNOLOGIES INC	279 GRAND SOUTH SAN FRANCISCO CA 94080	NE	0.20 / 1,077.16	243
PH PHARMA INC	279 GRAND SOUTH SAN FRANCISCO CA 94080	NE	0.20 / 1,077.16	243
CERo THERAPEUTICS	279 GRAND SOUTH SAN FRANCISCO CA 94080	NE	0.20 / 1,077.16	243
SUTTER BAY MEDICAL FOUNDATION - RESEARCH CENTER	269 GRAND SOUTH SAN FRANCISCO CA 94080	NE	0.20 / 1,079.95	245
FREENOME HOLDINGS INC	259 GRAND SOUTH SAN FRANCISCO CA 94080	ENE	0.21 / 1,082.81	246
INSITRO INC	259 GRAND SOUTH SAN FRANCISCO CA 94080	ENE	0.21 / 1,082.81	246
CORTEXYME, INC.	259 GRAND SOUTH SAN FRANCISCO CA 94080	ENE	0.21 / 1,082.81	246
GOOGLE LLC	259 GRAND AVE STE 439/440 SOUTH SAN FRANCISCO CA 94080	ENE	0.21 / 1,082.81	246
CULTURE BIOSCIENCES	259 GRAND SOUTH SAN FRANCISCO CA 94080	ENE	0.21 / 1,082.81	246

Equal/Higher Elevation	Address	Direction	Distance (mi/ft)	Map Key
TWENTY/TWENTY THERAPEUTICS	259 GRAND SOUTH SAN FRANCISCO CA 94080	ENE	0.21 / 1,082.81	246
ONYX PHARMACEUTICALS	249/259 GRAND SOUTH SAN FRANCISCO CA 94080	ENE	0.21 / 1,086.64	247
Verily Life Sciences	249 Grand SOUTH SAN FRANCISCO CA 94080	ENE	0.21 / 1,086.64	247
CALICO LIFE SCIENCES	249 GRAND SOUTH SAN FRANCISCO CA 94080	ENE	0.21 / 1,086.64	247
CYTOKINETICS, INC	280 GRAND SOUTH SAN FRANCISCO CA 94080	NE	0.21 / 1,096.25	256
REN PHARMACEUTICALS	270 GRAND SOUTH SAN FRANCISCO CA 94080	NE	0.21 / 1,098.64	259
RAVEN BIOTECHNOLOGIES, INC.	270 GRAND SOUTH SAN FRANCISCO CA 94080	NE	0.21 / 1,098.64	259
PORTOLA PHARMACEUTICALS, INC.	270 GRAND SOUTH SAN FRANCISCO CA 94080	NE	0.21 / 1,098.64	259
VIROLOGIC INC	270 GRAND SOUTH SAN FRANCISCO CA 94080	NE	0.21 / 1,098.64	259
ALEXION INC	270 GRAND SOUTH SAN FRANCISCO CA 94080	NE	0.21 / 1,098.64	259
JANSSEN RESEARCH AND DEVELOPMENT LLC	260 GRAND SOUTH SAN FRANCISCO CA 94080	NE	0.21 / 1,101.41	262
KALOBIOS PHARMACEUTICALS INC	260 GRAND SOUTH SAN FRANCISCO CA 94080	NE	0.21 / 1,101.41	262
COMPUGEN INC	260 GRAND SOUTH SAN FRANCISCO CA 94080	NE	0.21 / 1,101.41	262

Equal/Higher Elevation	Address	Direction	Distance (mi/ft)	Map Key
COMPUGEN INC	250 GRAND SOUTH SAN FRANCISCO CA 94080	NE	0.22 / 1,135.94	274
ALIOS BIOPHARMA INC	250 GRAND SOUTH SAN FRANCISCO CA 94080	NE	0.22 / 1,135.94	274
SEPTERNA INC	250 GRAND SOUTH SAN FRANCISCO CA 94080	NE	0.22 / 1,135.94	274
CYTOKINETICS, INC	256 GRAND SOUTH SAN FRANCISCO CA 94080	NE	0.22 / 1,148.41	280
MILLENNIUM	256 GRAND SOUTH SAN FRANCISCO CA 94080	NE	0.22 / 1,148.41	280
PORTOLA PHARMACEUTICALS, INC.	256 GRAND SOUTH SAN FRANCISCO CA 94080	NE	0.22 / 1,148.41	280
GENENTECH SC: 41,42,43,46,47,48	470 GRAND SOUTH SAN FRANCISCO CA 94080	NNW	0.22 / 1,182.09	293
GENENTECH INC BLDG 41	470 GRAND SOUTH SAN FRANCISCO CA 94080	NNW	0.22 / 1,182.09	293
GRAND DENTAL CARE	500 GRAND SOUTH SAN FRANCISCO CA 94080	NNW	0.22 / 1,184.90	294
EXELIXIS, INC.	240 GRAND SOUTH SAN FRANCISCO CA 940830511	NE	0.23 / 1,205.03	297
ORIC PHARMACEUTICALS, INC	240 GRAND SOUTH SAN FRANCISCO CA 94080	NE	0.23 / 1,205.03	297
SURROZEN, INC	240 GRAND SOUTH SAN FRANCISCO CA 94080	NE	0.23 / 1,205.03	297
OXFORD NANOPORE TECHNOLOGIES, INC	240 GRAND SOUTH SAN FRANCISCO CA 94080	NE	0.23 / 1,205.03	297

Equal/Higher Elevation	Address	Direction	Distance (mi/ft)	Map Key
SUTRO BIOPHARMA INC	240 GRAND SOUTH SAN FRANCISCO CA 94080	NE	0.23 / 1,205.03	297
ARCUS BIOSCIENCES INC	240 GRAND SOUTH SAN FRANCISCO CA 94080	NE	0.23 / 1,205.03	297
CODA BIOTHERAPEUTICS	240 GRAND SOUTH SAN FRANCISCO CA 94080	NE	0.23 / 1,205.03	297
SOUTH SAN FRANCISCO CLINIC	306 SPRUCE SOUTH SAN FRANCISCO CA 94080	NNW	0.23 / 1,213.68	300
ACUPUNCTURE & HEALING CENTER	311 LINDEN SOUTH SAN FRANCISCO CA 94080	NE	0.24 / 1,245.01	315

Lower Elevation	Address	Direction	Distance (mi/ft)	Map Key
CONCENTRA	3 LINDEN SOUTH SAN FRANCISCO CA 94080	E	0.02 / 84.32	9
PACIFIC OCCUP HEALTH CLINIC	3 LINDEN SOUTH SAN FRANCISCO CA 94080	E	0.02 / 84.32	9
CAREKINESIS	401 CANAL SOUTH SAN FRANCISCO CA 94080	SSW	0.10 / 544.43	114
CAREKINESIS	401 CANAL SOUTH SAN FRANCISCO CA 94080	SSW	0.10 / 544.43	114
STATION 66	480 CANAL SOUTH SAN FRANCISCO CA 94080	WSW	0.12 / 658.47	154
GENOTYPES	61 AIRPORT SOUTH SAN FRANCISCO CA 94080	ESE	0.15 / 814.23	183
HERMES BIOSCIENCES, INC	61 AIRPORT SOUTH SAN FRANCISCO CA 94080	ESE	0.15 / 814.23	183
CALIFORNIA HOME HEALTH	61 AIRPORT SOUTH SAN FRANCISCO CA 94080	ESE	0.15 / 814.23	183

Lower Elevation	Address	Direction	Distance (mi/ft)	Map Key
STATION 61	201 BADEN SOUTH SAN FRANCISCO CA 94080	ENE	0.16 / 850.31	190
ANTECH DIAGNOSTICS - SF	21 AIRPORT SOUTH SAN FRANCISCO CA 94080	ESE	0.21 / 1,125.55	269
MYCOMETRIX	213 GRAND SOUTH SAN FRANCISCO CA 94080	ENE	0.22 / 1,139.61	277
CERETEK, LLC	213 GRAND SOUTH SAN FRANCISCO CA 94080	ENE	0.22 / 1,139.61	277
DERMAL SYSTEMS INTL INC	213 GRAND SOUTH SAN FRANCISCO CA 94080	ENE	0.22 / 1,139.61	277
GENEMED SYNTHESIS INC	213 GRAND SOUTH SAN FRANCISCO CA 94080	ENE	0.22 / 1,139.61	277
MERCK SHARP & DOHME LLC	213 Grand SOUTH SAN FRANCISCO CA 94080	ENE	0.22 / 1,139.61	277
SHAMAN PHARMACEUTICALS INC	213 GRAND SOUTH SAN FRANCISCO CA 94080	ENE	0.22 / 1,139.61	277
EXELIXIS, INC.	220 GRAND SOUTH SAN FRANCISCO CA 940830511	ENE	0.22 / 1,141.90	279
PRINCIPIA BIOPHARMA INC	220 GRAND SOUTH SAN FRANCISCO CA 94080	ENE	0.22 / 1,141.90	279
AVIDBIOTICS CORP	230 GRAND SOUTH SAN FRANCISCO CA 94080	ENE	0.22 / 1,155.04	283
SUGEN	230 GRAND SOUTH SAN FRANCISCO CA 94080	ENE	0.22 / 1,155.04	283
RINAT NEUROSCIENCES CORP	230 GRAND SOUTH SAN FRANCISCO CA 94080	ENE	0.22 / 1,155.04	283

Lower Elevation	Address	Direction	Distance (mi/ft)	Map Key
PROTEOLIX INC	230 GRAND SOUTH SAN FRANCISCO CA 94080	ENE	0.22 / 1,155.04	283
RINAT NEUROSCIENCE	230 GRAND SOUTH SAN FRANCISCO CA 94080	ENE	0.22 / 1,155.04	283
ALLOGENE THERAPEUTICS	210 GRAND SOUTH SAN FRANCISCO CA 94080	ENE	0.22 / 1,160.64	284
EXELIXIS, INC.	210 GRAND SOUTH SAN FRANCISCO CA 940830511	ENE	0.22 / 1,160.64	284

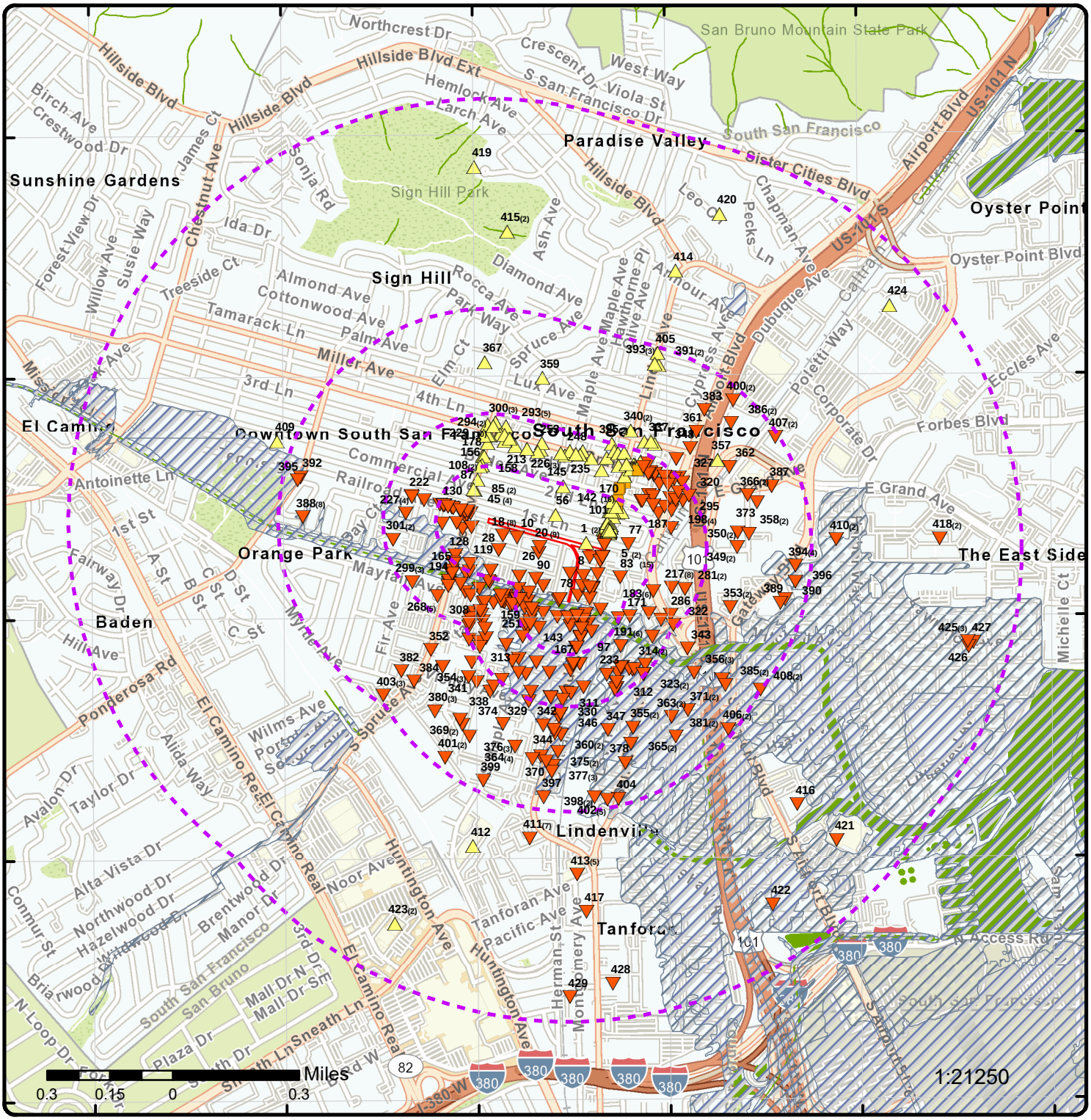

Map: 1.0 Mile Radius

Order Number: 24031802016

Address: Railroad Avenue, South San Francisco, CA

- Project Property
- Buffer Outline
- Sites with Higher Elevation
- Sites with Same Elevation
- Sites with Lower Elevation
- Sites with Unknown Elevation
- Areas with Higher Elevation
- Areas with Same Elevation
- Areas with Lower Elevation
- Areas with Unknown Elevation
- Freeways; Highways
- Traffic Circle; Ramp
- Major & Minor Arterial
- Traffic Circle; Ramp
- Local Road
- Rail
- State
- Country
- National Wetland
- Indian Reserve Land
- 100 Year Flood Zone
- 500 Year Flood Zone
- FWS Special Designation Areas
- National Priorities List (Active, Delisted, Proposed, Institutional Control)

Source: © 2021 ESRI StreetMap Premium

© ERIS Information Inc.

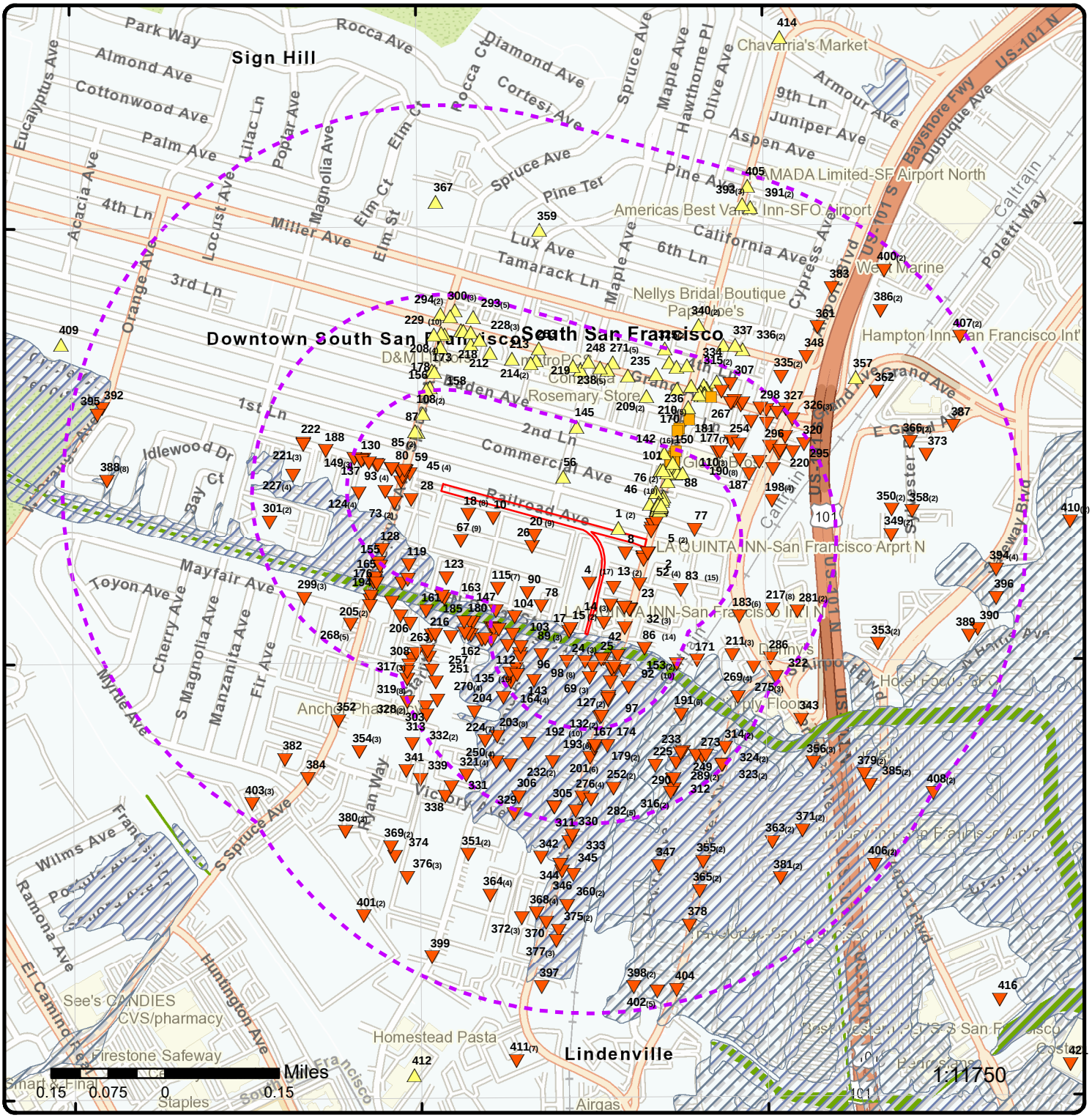

Map: 0.5 Mile Radius

Order Number: 24031802016

Address: Railroad Avenue, South San Francisco, CA

- Project Property
- Buffer Outline
- Sites with Higher Elevation
- Sites with Same Elevation
- Sites with Lower Elevation
- Sites with Unknown Elevation
- Areas with Higher Elevation
- Areas with Same Elevation
- Areas with Lower Elevation
- Areas with Unknown Elevation
- Freeways; Highways
- Traffic Circle; Ramp
- Major & Minor Arterial
- Traffic Circle; Ramp
- Local Road
- Rail
- State
- Country
- National Wetland
- Indian Reserve Land
- 100 Year Flood Zone
- 500 Year Flood Zone
- FWS Special Designation Areas
- National Priorities List (Active, Delisted, Proposed, Institutional Control)

Source: © 2021 ESRI StreetMap Premium

© ERIS Information Inc.

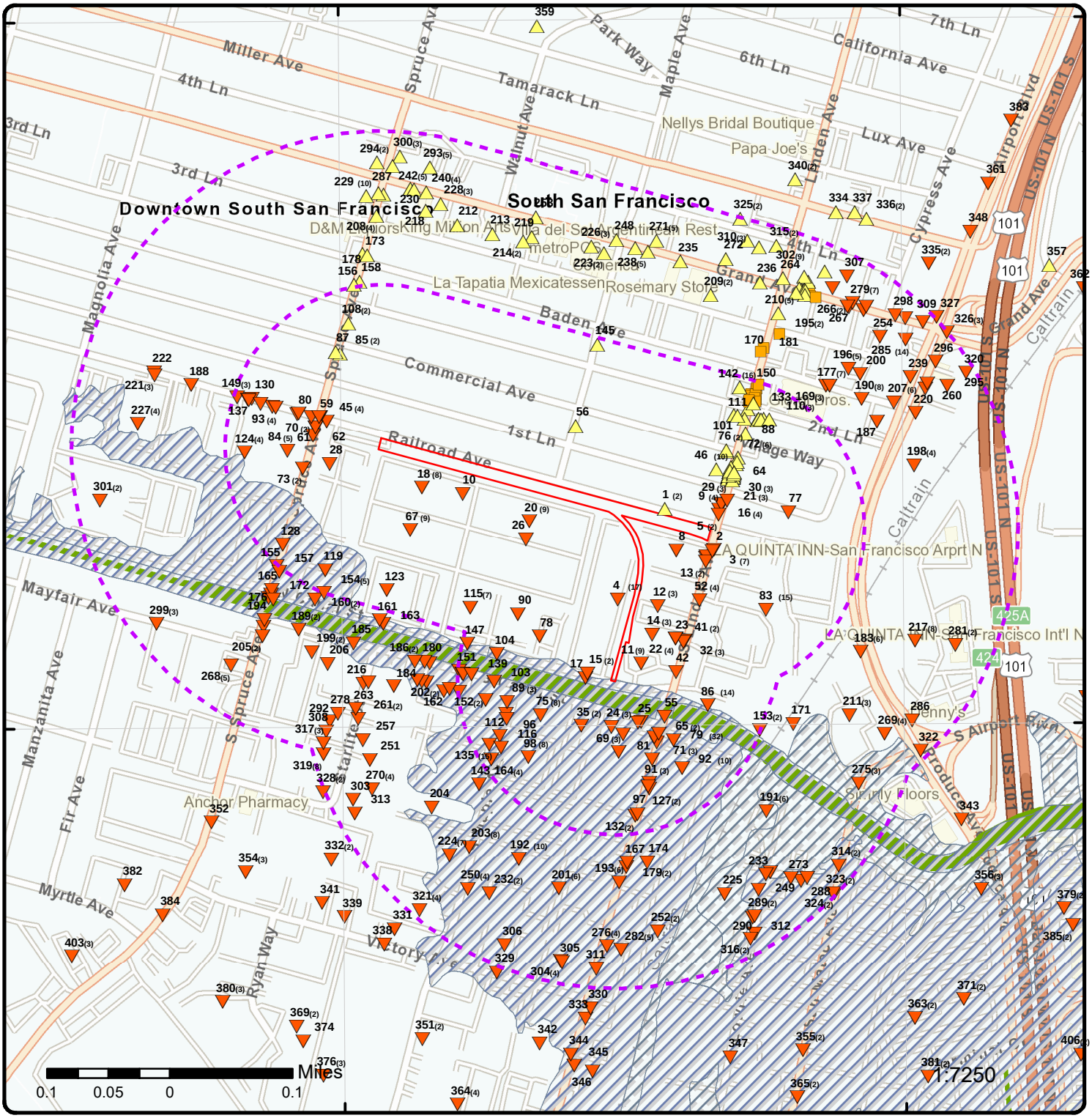

Map: 0.25 Mile Radius

Order Number: 24031802016

Address: Railroad Avenue, South San Francisco, CA

- Project Property
- Buffer Outline
- Sites with Higher Elevation
- Sites with Same Elevation
- Sites with Lower Elevation
- Sites with Unknown Elevation
- Areas with Higher Elevation
- Areas with Same Elevation
- Areas with Lower Elevation
- Areas with Unknown Elevation
- Freeways; Highways
- Traffic Circle; Ramp
- Major & Minor Arterial
- Traffic Circle; Ramp
- Local Road
- Rail
- State
- Country
- National Wetland
- Indian Reserve Land
- 100 Year Flood Zone
- 500 Year Flood Zone
- FWS Special Designation Areas
- National Priorities List (Active, Delisted, Proposed, Institutional Control)

Source: © 2021 ESRI StreetMap Premium

© ERIS Information Inc.

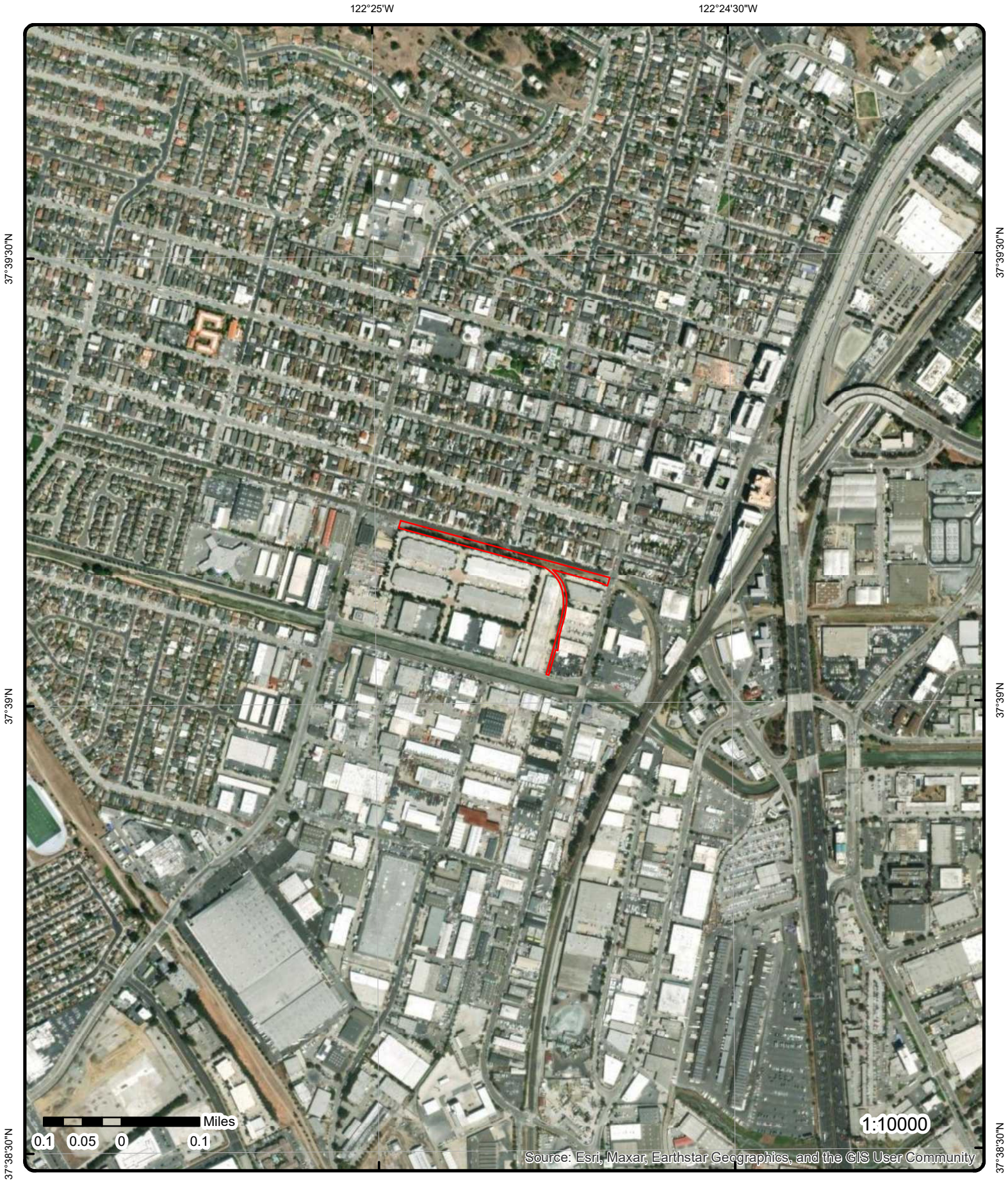

Aerial **Year: 2022**

Order Number: 24031802016

Address: Railroad Avenue, South San Francisco, CA

© ERIS Information Inc.

Source: ESRI World Imagery

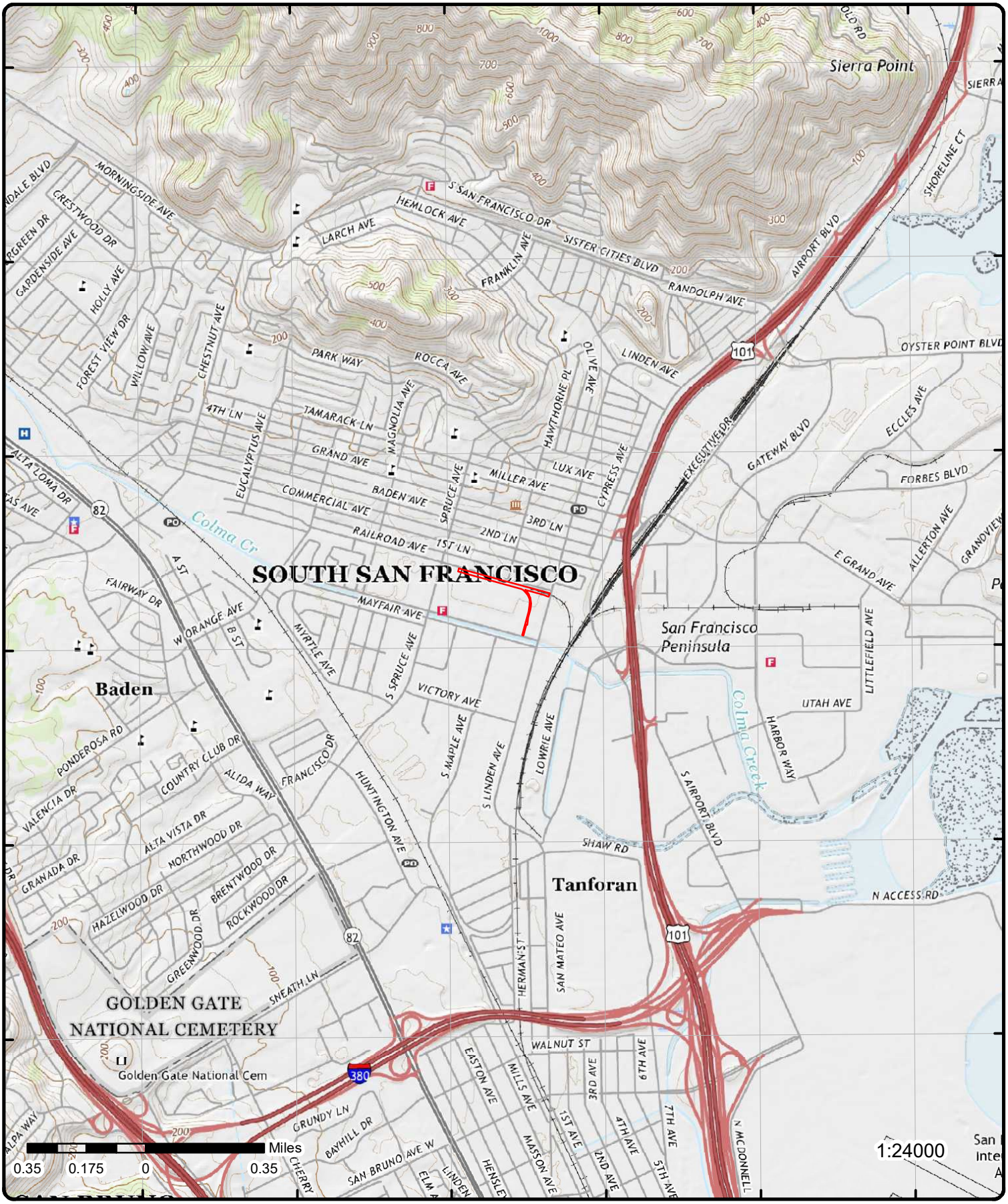

Topographic Map

Year: 2021

Order Number: 24031802016

Address: Railroad Avenue, CA

Quadrangle(s): San Francisco South CA, Montara Mountain CA, Hunters Point CA

Source: USGS Topographic Map

© ERIS Information Inc.

Detail Report

Map Key	Number of Records	Direction	Distance (mi/ft)	Elev/Diff (ft)	Site	DB
1	1 of2	E	0.01 / 28.10	38.63 / 11	ALF JOMOC 318 RAILROAD AVENUE SOUTH SAN FRANCISCO CA 94080	RCRA NON GEN

EPA Handler ID: CAC003115577
Gen Status Universe: No Report
Contact Name: ALF JOMOC
Contact Address: 318 RAILROAD AVENUE , , SOUTH SAN FRANCISCO , CA, 94080 ,
Contact Phone No and Ext: 415-533-2439
Contact Email: ALONDRA.DIAZ@SYNERGYCOMPANIES.ORG
Contact Country:
County Name: SAN MATEO
EPA Region: 09
Land Type:
Receive Date: 20210419
Location Latitude:
Location Longitude:

Violation/Evaluation Summary

Note: NO RECORDS: As of Oct 2023, there are no Compliance Monitoring and Enforcement (violation) records associated with this facility (EPA ID).

Handler Summary

Importer Activity: No
Mixed Waste Generator: No
Transporter Activity: No
Transfer Facility: No
Onsite Burner Exemption: No
Furnace Exemption: No
Underground Injection Activity: No
Commercial TSD: No
Used Oil Transporter: No
Used Oil Transfer Facility: No
Used Oil Processor: No
Used Oil Refiner: No
Used Oil Burner: No
Used Oil Market Burner: No
Used Oil Spec Marketer: No

Hazardous Waste Handler Details

Sequence No: 1
Receive Date: 20210419
Handler Name: ALF JOMOC
Source Type: Implementer
Federal Waste Generator Code: N
Generator Code Description: Not a Generator, Verified

Owner/Operator Details

Owner/Operator Ind: Current Operator
Type: Other
Street No:
Street 1: 318 RAILROAD AVENUE

Map Key	Number of Records	Direction	Distance (mi/ft)	Elev/Diff (ft)	Site	DB

Name:	ALF JOMOC	**Street 2:**	
Date Became Current:		**City:**	SOUTH SAN FRANCISCO
Date Ended Current:		**State:**	CA
Phone:	415-533-2439	**Country:**	
Source Type:	Implementer	**Zip Code:**	94080
Owner/Operator Ind:	Current Owner	**Street No:**	
Type:	Other	**Street 1:**	318 RAILROAD AVENUE
Name:	ALF JOMOC	**Street 2:**	
Date Became Current:		**City:**	SOUTH SAN FRANCISCO
Date Ended Current:		**State:**	CA
Phone:	415-533-2439	**Country:**	
Source Type:	Implementer	**Zip Code:**	94080

1	2 of2	E	0.01 / 28.10	38.63 / 11	ALF JOMOC 318 RAILROAD AVENUE SOUTH SAN FRANCISCO CA 94080	FINDS/FRS

Registry ID:	110071116245
FIPS Code:	06081
HUC Code:	
Site Type Name:	STATIONARY
Location Description:	
Supplemental Location:	
Create Date:	28-OCT-21
Update Date:	
Interest Types:	UNSPECIFIED UNIVERSE
SIC Codes:	
SIC Code Descriptions:	
NAICS Codes:	
NAICS Code Descriptions:	
Conveyor:	
Federal Facility Code:	
Federal Agency Name:	
Tribal Land Code:	
Tribal Land Name:	
Congressional Dist No:	
Census Block Code:	
EPA Region Code:	09
County Name:	SAN MATEO
US/Mexico Border Ind:	
Latitude:	
Longitude:	
Reference Point:	
Coord Collection Method:	
Accuracy Value:	
Datum:	NAD83
Source:	
Facility Detail Rprt URL:	https://ofmpub.epa.gov/frs_public2/fii_query_detail.disp_program_facility?p_registry_id=110071116245
Data Source:	Facility Registry Service - Single File
Program Acronyms:	

RCRAINFO:CAC003115577

2	1 of1	ESE	0.01 / 49.20	18.92 / -8	INTL COLOR & CHEMICAL 1 S LYNDON AVE STE 6 SAN FRANCISCO CA 940800000	HAZ GEN

Epa ID:	CAC002122776	**Facility County:**	38
Address 2:		**County:**	San Francisco

Details DTSC HWTS: The Department of Toxic Substances Control (DTSC) makes available a Waste Code Matrix showing each Waste Code, its description, and annual amounts in its Hazardous Waste Tracking System: https://hwts.dtsc.ca.gov/search

Handler Profile URL: https://hwts.dtsc.ca.gov/facility/CAC002122776

Map Key	Number of Records	Direction	Distance (mi/ft)	Elev/Diff (ft)	Site	DB
3	1 of7	ESE	0.01 / 49.80	18.92 / -8	DIJEAU POAGE CONSTRUCTION INC 1 S LINDEN AVE STE 6 SOUTH SAN FRANCISCO CA 94080	HAZNET

SIC Code:	1522,1531,1541,1542,8741	**Mailing City:**	SOUTH SAN FRANCISCO
NAICS Code:	23332	**Mailing State:**	CA
EPA ID:	CAL000382499	**Mailing Zip:**	940800000
Create Date:	2/15/2013	**Region Code:**	2
Fac Act Ind:	Yes	**Owner Name:**	DIJEAU POAGE CONSTRUCTION INC
Inact Date:		**Owner Addr 1:**	1 S LINDEN AVE STE 6
County Code:	41	**Owner Addr 2:**	
County Name:	San Mateo	**Owner City:**	SOUTH SAN FRANCISCO
Mail Name:		**Owner State:**	CA
Mailing Addr 1:	1 S LINDEN AVE STE 6	**Owner Zip:**	940800000
Mailing Addr 2:		**Owner Phone:**	6502731023
Owner Fax:	6502731928		

Details DTSC HWTS: The Department of Toxic Substances Control (DTSC) makes available a Waste Code Matrix showing each Waste Code, its description, and annual amounts in its Hazardous Waste Tracking System: https://hwts.dtsc.ca.gov/search

DTSC Handler Profile url: https://hwts.dtsc.ca.gov/facility/CAL000382499

Map Key	Number of Records	Direction	Distance (mi/ft)	Elev/Diff (ft)	Site	DB
3	2 of7	ESE	0.01 / 49.80	18.92 / -8	DISH NETWORK SOUTH SAN FRANCISCO 1 S LINDEN AVE STE 7 SOUTH SAN FRANCISCO CA 94080	FINDS/FRS

Registry ID:	110065963764
FIPS Code:	
HUC Code:	18050004
Site Type Name:	STATIONARY
Location Description:	
Supplemental Location:	
Create Date:	14-OCT-15
Update Date:	
Interest Types:	STATE MASTER
SIC Codes:	4841
SIC Code Descriptions:	CABLE AND OTHER PAY TELEVISION SERVICES
NAICS Codes:	
NAICS Code Descriptions:	
Conveyor:	FRS-GEOCODE
Federal Facility Code:	
Federal Agency Name:	
Tribal Land Code:	
Tribal Land Name:	
Congressional Dist No:	12
Census Block Code:	060816022003011
EPA Region Code:	09
County Name:	SAN MATEO
US/Mexico Border Ind:	
Latitude:	37.65184
Longitude:	-122.40987
Reference Point:	CENTER OF A FACILITY OR STATION
Coord Collection Method:	ADDRESS MATCHING-HOUSE NUMBER
Accuracy Value:	30
Datum:	NAD83
Source:	
Facility Detail Rprt URL:	https://ofmpub.epa.gov/frs_public2/fii_query_detail.disp_program_facility?p_registry_id=110065963764
Data Source:	Facility Registry Service - Single File
Program Acronyms:	

CA-ENVIROVIEW:25420

Map Key	Number of Records	Direction	Distance (mi/ft)	Elev/Diff (ft)	Site	DB
3	3 of7	ESE	0.01 / 49.80	18.92 / -8	DISH Network South San Francisco 1 S LINDEN AVE STE 7 SOUTH SAN FRANCISCO CA 94080	DELISTED HAZ

Siteid: 391479
Latitude: 37.651840
Longitude: -122.409870
Original Source: CHAZ
Record Date: 30-MAY-2017

3	4 of7	ESE	0.01 / 49.80	18.92 / -8	DIJEAU POAGE CONSTRUCTION INC 1 S LINDEN AVE STE 6 SOUTH SAN FRANCISCO CA 94080	RCRA NON GEN

EPA Handler ID: CAL000382499
Gen Status Universe: No Report
Contact Name: ANN THAI
Contact Address: 1 S LINDEN AVE STE 6 , , SOUTH SAN FRANCISCO , CA, 94080 ,
Contact Phone No and Ext: 650-273-1023
Contact Email: ATHAI@DIJEAUPOAGE.COM
Contact Country:
County Name: SAN MATEO
EPA Region: 09
Land Type:
Receive Date: 20130215
Location Latitude: 37.651806
Location Longitude: -122.409693

Violation/Evaluation Summary

Note: NO RECORDS: As of Oct 2023, there are no Compliance Monitoring and Enforcement (violation) records associated with this facility (EPA ID).

Handler Summary

Importer Activity: No
Mixed Waste Generator: No
Transporter Activity: No
Transfer Facility: No
Onsite Burner Exemption: No
Furnace Exemption: No
Underground Injection Activity: No
Commercial TSD: No
Used Oil Transporter: No
Used Oil Transfer Facility: No
Used Oil Processor: No
Used Oil Refiner: No
Used Oil Burner: No
Used Oil Market Burner: No
Used Oil Spec Marketer: No

Hazardous Waste Handler Details

Sequence No: 1
Receive Date: 20130215
Handler Name: DIJEAU POAGE CONSTRUCTION INC
Source Type: Implementer
Federal Waste Generator Code: N
Generator Code Description: Not a Generator, Verified

Owner/Operator Details

Owner/Operator Ind:	Current Owner	***Street No:***	
Type:	Other	***Street 1:***	1 S LINDEN AVE STE 6
Name:	DIJEAU POAGE CONSTRUCTION INC	***Street 2:***	
Date Became Current:		***City:***	SOUTH SAN FRANCISCO
Date Ended Current:		***State:***	CA
Phone:	650-273-1023	***Country:***	
Source Type:	Implementer	***Zip Code:***	94080-0000

Owner/Operator Ind:	Current Operator	***Street No:***	
Type:	Other	***Street 1:***	1 S LINDEN AVE STE 6
Name:	ANN THAI	***Street 2:***	
Date Became Current:		***City:***	SOUTH SAN FRANCISCO
Date Ended Current:		***State:***	CA
Phone:	650-273-1023	***Country:***	
Source Type:	Implementer	***Zip Code:***	94080

3	*5 of7*	*ESE*	*0.01 / 49.80*	*18.92 / -8*	***DIJEAU POAGE CONSTRUCTION INC*** ***1 S LINDEN AVE STE 6*** ***SOUTH SAN FRANCISCO CA*** ***94080***	***FINDS/FRS***

Registry ID:	110070481373
FIPS Code:	06081
HUC Code:	18050004
Site Type Name:	STATIONARY
Location Description:	
Supplemental Location:	
Create Date:	03-JAN-19
Update Date:	
Interest Types:	OTHER HAZARDOUS WASTE ACTIVITIES
SIC Codes:	
SIC Code Descriptions:	
NAICS Codes:	
NAICS Code Descriptions:	
Conveyor:	RCRAINFO
Federal Facility Code:	
Federal Agency Name:	
Tribal Land Code:	
Tribal Land Name:	
Congressional Dist No:	12
Census Block Code:	060816022003011
EPA Region Code:	09
County Name:	SAN MATEO
US/Mexico Border Ind:	
Latitude:	37.651806
Longitude:	-122.409693
Reference Point:	ENTRANCE POINT OF A FACILITY OR STATION
Coord Collection Method:	GDT-ADDRESS MATCHING (GEOCODING)
Accuracy Value:	
Datum:	NAD83
Source:	
Facility Detail Rprt URL:	https://ofmpub.epa.gov/frs_public2/fii_query_detail.disp_program_facility?p_registry_id=110070481373
Data Source:	Facility Registry Service - Single File
Program Acronyms:	

RCRAINFO:CAL000382499

3	*6 of7*	*ESE*	*0.01 / 49.80*	*18.92 / -8*	***DISH NETWORK CALIFORNIA SERVICE CORPORATION*** ***1 S LINDEN AVE STE 7***	***HAZ GEN***

Map Key	Number of Records	Direction	Distance (mi/ft)	Elev/Diff (ft)	Site	DB
					S SAN FRAN CA 94080	

Epa ID: CAL000381033
Facility County: 38
Address 2:
County: San Francisco
Details DTSC HWTS: The Department of Toxic Substances Control (DTSC) makes available a Waste Code Matrix showing each Waste Code, its description, and annual amounts in its Hazardous Waste Tracking System: https://hwts.dtsc.ca.gov/search
Handler Profile URL: https://hwts.dtsc.ca.gov/facility/CAL000381033

Map Key	Number of Records	Direction	Distance (mi/ft)	Elev/Diff (ft)	Site	DB
3	7 of7	ESE	0.01 / 49.80	18.92 / -8	INTERNATIONAL COLOR & CHEMICAL 1 S LINDEN AVE STE 6 SOUTH SAN FRANCISCO CA 940800000	HAZ GEN

Epa ID: CAL000231360
Facility County: 41
Address 2:
County: San Mateo
Details DTSC HWTS: The Department of Toxic Substances Control (DTSC) makes available a Waste Code Matrix showing each Waste Code, its description, and annual amounts in its Hazardous Waste Tracking System: https://hwts.dtsc.ca.gov/search
Handler Profile URL: https://hwts.dtsc.ca.gov/facility/CAL000231360

Map Key	Number of Records	Direction	Distance (mi/ft)	Elev/Diff (ft)	Site	DB
4	1 of17	SE	0.01 / 62.37	18.42 / -9	DECCA XAGON 338 N CANAL ST SOUTH SAN FRANCISCO CA 94080	CERCLIS

Site ID: 0901729
RNPL Status Code: N
Site EPA ID: CAD980390272
NPL Status: Not on the NPL
Site Street Address 2:
RFED Facility Code: N
Site County Name: SAN MATEO
RFED Facility Desc: Not a Federal Facility
Site FIPS Code: 06081
USGS Hydro Unit No.: 18050004
Region Code: 09
Site Cong. Dist. Code: 11
Site SMSA No.: 7360
ROT Desc: Unknown
Site Prim. Latitude: 37D47M15S
FR NPL Update No.:
Site Prim. Longitude: 122D24M10S
RFRA Code:
Lat Long Source:
RNON NPL Status Desc: NFRAP-Site does not qualify for the NPL based on existing information

CERCLIS Assess History

OU ID: 00
RALT Short Name: EPA Fund
Act Code ID: 001
Act Start Date:
RAT Code: DS
Act Complete Date: 11/1/1979 00:00:00
RAT Short Name: DISCVRY
AGT Order No.: 10
RAT Name: DISCOVERY
SH OU:
RAT Hist. Only Flag:
SH Code:
RAT NSI Indicator: B
SH Seq:
RAT Level: 1
SH Start Date:
RAT DEF OU: 00
SH Complete Date:
RFBS Code:
SH Lead:
SPA Code: 13
RAT Def: The process by which a potential hazardous waste site is brought to the attention of the EPA. The process can occur through the use of several mechanisms such as a phone call or referral by another government agency.
Site Desc:
Site Alias:

CERCLIS Assess History

OU ID: 00
RALT Short Name: EPA Fund
Act Code ID: 001
Act Start Date:
RAT Code: PA
Act Complete Date: 11/1/1984 00:00:00
RAT Short Name: PA
AGT Order No.: 130
RAT Name: PRELIMINARY ASSESSMENT
SH OU:

RAT Hist. Only Flag:		***SH Code:***	
RAT NSI Indicator:	B	***SH Seq:***	
RAT Level:	1	***SH Start Date:***	
RAT DEF OU:	00	***SH Complete Date:***	
RFBS Code:	P	***SH Lead:***	
SPA Code:	13		

RAT Def: Collection of diverse existing information about the source and nature of the site hazard. It is EPA policy to complete the preliminary assessment within one year of site discovery.

Site Desc:
Site Alias:

CERCLIS Assess History

OU ID:	00	***RALT Short Name:***	EPA Fund
Act Code ID:	002	***Act Start Date:***	
RAT Code:	PA	***Act Complete Date:***	9/1/1988 00:00:00
RAT Short Name:	PA	***AGT Order No.:***	130
RAT Name:	PRELIMINARY ASSESSMENT	***SH OU:***	
RAT Hist. Only Flag:		***SH Code:***	
RAT NSI Indicator:	B	***SH Seq:***	
RAT Level:	1	***SH Start Date:***	
RAT DEF OU:	00	***SH Complete Date:***	
RFBS Code:	P	***SH Lead:***	
SPA Code:	13		

RAT Def: Collection of diverse existing information about the source and nature of the site hazard. It is EPA policy to complete the preliminary assessment within one year of site discovery.

Site Desc:
Site Alias:

CERCLIS Assess History

OU ID:	00	***RALT Short Name:***	EPA In-House
Act Code ID:	001	***Act Start Date:***	
RAT Code:	VS	***Act Complete Date:***	9/1/1988 00:00:00
RAT Short Name:	ARCH SITE	***AGT Order No.:***	1500
RAT Name:	ARCHIVE SITE	***SH OU:***	
RAT Hist. Only Flag:		***SH Code:***	
RAT NSI Indicator:	B	***SH Seq:***	
RAT Level:	1	***SH Start Date:***	
RAT DEF OU:	00	***SH Complete Date:***	
RFBS Code:		***SH Lead:***	
SPA Code:	13		

RAT Def: The decision is made that no further activity is planned at the site.

Site Desc:
Site Alias:

CERCLIS Assess History

OU ID:	00	***RALT Short Name:***	
Act Code ID:		***Act Start Date:***	
RAT Code:		***Act Complete Date:***	
RAT Short Name:		***AGT Order No.:***	0
RAT Name:		***SH OU:***	
RAT Hist. Only Flag:		***SH Code:***	
RAT NSI Indicator:		***SH Seq:***	
RAT Level:		***SH Start Date:***	
RAT DEF OU:		***SH Complete Date:***	
RFBS Code:		***SH Lead:***	
SPA Code:			
RAT Def:			

Site Desc: No description available
.
Site Alias: No alias data available

Map Key	Number of Records	Direction	Distance (mi/ft)	Elev/Diff (ft)	Site	DB
4	2 of17	SE	0.01 / 62.37	18.42 / -9	DECCA XAGON 338 N CANAL ST SOUTH SAN FRANCISCO CA 94080	CERCLIS NFRAP

Site ID:	901729	**Site FIPS Code:**	6081
Site EPA ID:	CAD980390272	**Region Code:**	9
Site Parent ID:		**Site Cong. Dist. Code:**	11
Site County Name:	SAN MATEO	**Federal Facility:**	
Parent Site Name:			

CERCLIS-NFRAP Assess History

OU ID:	0	**Act Start Date:**	
Act Code ID:	1	**Act Complete Date:**	11/1/1979
RAT Code:	DS	**AGT Order No.:**	10
RAT Short Name:	DISCVRY	**SH OU:**	
RAT Name:	DISCOVERY	**SH Code:**	
RAT Hist. Only Flag:		**SH Seq:**	
RAT NSI Indicator:	B	**SH Start Date:**	
RAT Level:	1	**SH Complete Date:**	
RAT DEF OU:	00	**SH Lead:**	
RFBS Code:		**SH Qual:**	
SPA Code:	13	**RAQ Act. Qual Short:**	
RALT Short Name:	EPA Fund	**RNPL Status Code:**	N

RAT Def: The process by which a potential hazardous waste site is brought to the attention of the EPA. The process can occur through the use of several mechanisms such as a phone call or referral by another government agency.

RNON NPL Status Desc: NFRAP-Site does not qualify for the NPL based on existing information

CERCLIS-NFRAP Assess History

OU ID:	0	**Act Start Date:**	
Act Code ID:	1	**Act Complete Date:**	11/1/1984
RAT Code:	PA	**AGT Order No.:**	130
RAT Short Name:	PA	**SH OU:**	
RAT Name:	PRELIMINARY ASSESSMENT	**SH Code:**	
RAT Hist. Only Flag:		**SH Seq:**	
RAT NSI Indicator:	B	**SH Start Date:**	
RAT Level:	1	**SH Complete Date:**	
RAT DEF OU:	00	**SH Lead:**	
RFBS Code:	P	**SH Qual:**	
SPA Code:	13	**RAQ Act. Qual Short:**	Low priority
RALT Short Name:	EPA Fund	**RNPL Status Code:**	N

RAT Def: Collection of diverse existing information about the source and nature of the site hazard. It is EPA policy to complete the preliminary assessment within one year of site discovery.

RNON NPL Status Desc: NFRAP-Site does not qualify for the NPL based on existing information

CERCLIS-NFRAP Assess History

OU ID:	0	**Act Start Date:**	
Act Code ID:	2	**Act Complete Date:**	9/1/1988
RAT Code:	PA	**AGT Order No.:**	130
RAT Short Name:	PA	**SH OU:**	
RAT Name:	PRELIMINARY ASSESSMENT	**SH Code:**	
RAT Hist. Only Flag:		**SH Seq:**	
RAT NSI Indicator:	B	**SH Start Date:**	
RAT Level:	1	**SH Complete Date:**	
RAT DEF OU:	00	**SH Lead:**	
RFBS Code:	P	**SH Qual:**	
SPA Code:	13	**RAQ Act. Qual Short:**	NFRAP
RALT Short Name:	EPA Fund	**RNPL Status Code:**	N

RAT Def: Collection of diverse existing information about the source and nature of the site hazard. It is EPA policy to complete the preliminary assessment within one year of site discovery.

RNON NPL Status Desc: NFRAP-Site does not qualify for the NPL based on existing information

Map Key	Number of Records	Direction	Distance (mi/ft)	Elev/Diff (ft)	Site	DB

CERCLIS-NFRAP Assess History

OU ID:	0	***Act Start Date:***	
Act Code ID:	1	***Act Complete Date:***	9/1/1988
RAT Code:	VS	***AGT Order No.:***	1500
RAT Short Name:	ARCH SITE	***SH OU:***	
RAT Name:	ARCHIVE SITE	***SH Code:***	
RAT Hist. Only Flag:		***SH Seq:***	
RAT NSI Indicator:	B	***SH Start Date:***	
RAT Level:	1	***SH Complete Date:***	
RAT DEF OU:	00	***SH Lead:***	
RFBS Code:		***SH Qual:***	
SPA Code:	13	***RAQ Act. Qual Short:***	
RALT Short Name:	EPA In-House	***RNPL Status Code:***	N
RAT Def:	The decision is made that no further activity is planned at the site.		
RNON NPL Status Desc:	NFRAP-Site does not qualify for the NPL based on existing information		

4	3 of17	SE	0.01 / 62.37	18.42 / -9	HENRYS MEDICAL XRAY SERVICES 338 N CANAL ST NO 2 SOUTH SAN FRANCISCO CA 94080	RCRA NON GEN

EPA Handler ID:	CAR000056473
Gen Status Universe:	No Report
Contact Name:	HENRY RICHARDS
Contact Address:	501 LYNBROOK DR , , PACIFICA , CA, 94044 , US
Contact Phone No and Ext:	650-291-7606
Contact Email:	
Contact Country:	US
County Name:	SAN MATEO
EPA Region:	09
Land Type:	Private
Receive Date:	20090220
Location Latitude:	37.651473
Location Longitude:	-122.412794

Violation/Evaluation Summary

Note: NO VIOLATIONS: All of the compliance records associated with this facility (EPA ID) indicate NO VIOLATIONS; Compliance Monitoring and Enforcement table dated Oct, 2023.

Evaluation Details

Evaluation Start Date:	20100812
Evaluation Type Description:	COMPLIANCE EVALUATION INSPECTION ON-SITE
Violation Short Description:	
Return to Compliance Date:	
Evaluation Agency:	EPA

Handler Summary

Importer Activity:	No
Mixed Waste Generator:	No
Transporter Activity:	Yes
Transfer Facility:	No
Onsite Burner Exemption:	No
Furnace Exemption:	No
Underground Injection Activity:	No
Commercial TSD:	No
Used Oil Transporter:	No
Used Oil Transfer Facility:	No
Used Oil Processor:	No
Used Oil Refiner:	No

Used Oil Burner: No
Used Oil Market Burner: No
Used Oil Spec Marketer: No

Hazardous Waste Handler Details

Sequence No: 1
Receive Date: 19990910
Handler Name: HENRYS MEDICAL XRAY SERVICES
Source Type: Notification
Federal Waste Generator Code: N
Generator Code Description: Not a Generator, Verified

Hazardous Waste Handler Details

Sequence No: 2
Receive Date: 20090220
Handler Name: HENRYS MEDICAL XRAY SERVICES
Source Type: Notification
Federal Waste Generator Code: N
Generator Code Description: Not a Generator, Verified

Owner/Operator Details

Owner/Operator Ind: Current Owner
Type: Private
Name: HENRY RICHARDS
Date Became Current:
Date Ended Current:
Phone: 650-359-8104
Source Type: Notification
Street No:
Street 1: 501 LYNBROOK DR
Street 2:
City: PACIFICA
State: CA
Country:
Zip Code: 94044

Owner/Operator Ind: Current Operator
Type: Private
Name: HENRY RICHARDS
Date Became Current: 19980601
Date Ended Current:
Phone:
Source Type: Notification
Street No:
Street 1:
Street 2:
City:
State:
Country:
Zip Code:

Owner/Operator Ind: Current Owner
Type: Private
Name: ODED SWARTZ
Date Became Current: 19990101
Date Ended Current:
Phone:
Source Type: Notification
Street No:
Street 1:
Street 2:
City:
State:
Country:
Zip Code:

Historical Handler Details

Receive Dt: 19990910
Generator Code Description: Not a Generator, Verified
Handler Name: HENRYS MEDICAL XRAY SERVICES

4	4 of17	SE	0.01 / 62.37	18.42 / -9	HENRY'S MEDICAL X-RAY SERVICES 338 N CANAL ST SOUTH SAN FRANCISCO CA 94080	FINDS/FRS

Registry ID: 110002929840
FIPS Code: 06081
HUC Code: 18050004

Map Key	Number of Records	Direction	Distance (mi/ft)	Elev/Diff (ft)	Site	DB

Site Type Name:	STATIONARY
Location Description:	
Supplemental Location:	NO 2
Create Date:	01-MAR-00
Update Date:	15-OCT-15
Interest Types:	STATE MASTER, TRANSPORTER, UNSPECIFIED UNIVERSE
SIC Codes:	
SIC Code Descriptions:	
NAICS Codes:	325992, 562111, 562112
NAICS Code Descriptions:	HAZARDOUS WASTE COLLECTION., PHOTOGRAPHIC FILM, PAPER, PLATE, AND CHEMICAL MANUFACTURING., SOLID WASTE COLLECTION.
Conveyor:	FRS-GEOCODE
Federal Facility Code:	
Federal Agency Name:	
Tribal Land Code:	
Tribal Land Name:	
Congressional Dist No:	12
Census Block Code:	060816023001069
EPA Region Code:	09
County Name:	SAN MATEO
US/Mexico Border Ind:	
Latitude:	37.65056
Longitude:	-122.41308
Reference Point:	CENTER OF A FACILITY OR STATION
Coord Collection Method:	ADDRESS MATCHING-HOUSE NUMBER
Accuracy Value:	30
Datum:	NAD83
Source:	
Facility Detail Rprt URL:	https://ofmpub.epa.gov/frs_public2/fii_query_detail.disp_program_facility?p_registry_id=110002929840
Data Source:	Facility Registry Service - Single File
Program Acronyms:	

CA-ENVIROVIEW:122252, RCRAINFO:CAC003075371, RCRAINFO:CAR000056473

4	5 of17	SE	0.01 / 62.37	18.42 / -9	**WESTERN PAINTING** **338 NORTH CANAL ST UNIT 16** **SOUTH SAN FRANCISCO CA** **940800000**	HAZNET

SIC Code:		**Mailing City:**	SOUTH SAN FRANCISCO
NAICS Code:		**Mailing State:**	CA
EPA ID:	CAC001064392	**Mailing Zip:**	940800000
Create Date:	11/5/1996	**Region Code:**	2
Fac Act Ind:	No	**Owner Name:**	SOO YOUNG OH
Inact Date:	10/25/2000	**Owner Addr 1:**	338 NORTH CANAL ST UNIT 16
County Code:	41	**Owner Addr 2:**	
County Name:	San Mateo	**Owner City:**	SOUTH SAN FRANCISCO
Mail Name:		**Owner State:**	CA
Mailing Addr 1:	338 NORTH CANAL ST UNIT 16	**Owner Zip:**	940800000
Mailing Addr 2:		**Owner Phone:**	0000000000
Owner Fax:			
Details DTSC HWTS:	The Department of Toxic Substances Control (DTSC) makes available a Waste Code Matrix showing each Waste Code, its description, and annual amounts in its Hazardous Waste Tracking System: https://hwts.dtsc.ca.gov/search		
DTSC Handler Profile url:	https://hwts.dtsc.ca.gov/facility/CAC001064392		

4	6 of17	SE	0.01 / 62.37	18.42 / -9	**WESTERN PAINTING** **338 N CANAL ST #16** **SOUTH SAN FRANCISCO CA** **940800000**	HAZNET

SIC Code:		**Mailing City:**	SOUTH SAN FRANCISCO
NAICS Code:		**Mailing State:**	CA
EPA ID:	CAC002559448	**Mailing Zip:**	940800000
Create Date:	12/4/2002	**Region Code:**	2

Fac Act Ind:	No	**Owner Name:**	SOO OH
Inact Date:	8/19/2003	**Owner Addr 1:**	338 N CANAL ST #16
County Code:	41	**Owner Addr 2:**	
County Name:	San Mateo	**Owner City:**	SOUTH SAN FRANCISCO
Mail Name:		**Owner State:**	CA
Mailing Addr 1:	338 N CANAL ST #16	**Owner Zip:**	940800000
Mailing Addr 2:		**Owner Phone:**	6505836366
Owner Fax:			

Details DTSC HWTS: The Department of Toxic Substances Control (DTSC) makes available a Waste Code Matrix showing each Waste Code, its description, and annual amounts in its Hazardous Waste Tracking System: https://hwts.dtsc.ca.gov/search

DTSC Handler Profile url: https://hwts.dtsc.ca.gov/facility/CAC002559448

Map Key	Number of Records	Direction	Distance (mi/ft)	Elev/Diff (ft)	Site	DB
4	7 of17	SE	0.01 / 62.37	18.42 / -9	SOUTH CITY REFRIGERATION & AIR CONDITON 338 N CANAL ST STE 3 SOUTH SAN FRANCISCO CA 940804664	HAZNET

SIC Code:		**Mailing City:**	SOUTH SAN FRANCISCO
NAICS Code:		**Mailing State:**	CA
EPA ID:	CAC002633564	**Mailing Zip:**	940804664
Create Date:	8/11/2008	**Region Code:**	2
Fac Act Ind:	No	**Owner Name:**	SOUTH CITY REFRIGERATION & AC
Inact Date:	2/8/2009	**Owner Addr 1:**	338 N CANAL ST STE 3
County Code:	41	**Owner Addr 2:**	
County Name:	San Mateo	**Owner City:**	SOUTH SAN FRANCISCO
Mail Name:		**Owner State:**	CA
Mailing Addr 1:	338 N CANAL ST STE 3	**Owner Zip:**	940804664
Mailing Addr 2:		**Owner Phone:**	6507426900
Owner Fax:			

Details DTSC HWTS: The Department of Toxic Substances Control (DTSC) makes available a Waste Code Matrix showing each Waste Code, its description, and annual amounts in its Hazardous Waste Tracking System: https://hwts.dtsc.ca.gov/search

DTSC Handler Profile url: https://hwts.dtsc.ca.gov/facility/CAC002633564

Map Key	Number of Records	Direction	Distance (mi/ft)	Elev/Diff (ft)	Site	DB
4	8 of17	SE	0.01 / 62.37	18.42 / -9	HENRYS MEDICAL XRAY SERVICES 338 N CANAL ST SOUTH SAN FRANCISCO CA 94080	ICIS

EPA Region:	09	**Federal Fac ID:**	
Registry ID:	110002929840	**Tribal Land Code:**	
Pgm Sys ID:	CAR000056473	**County:**	San Mateo
Pgm Sys Acrnm:	RCRAINFO	**Latitude 83:**	37.65147
Permit Type:		**Longitude 83:**	-122.4128

Map Key	Number of Records	Direction	Distance (mi/ft)	Elev/Diff (ft)	Site	DB
4	9 of17	SE	0.01 / 62.37	18.42 / -9	DECCA XAGON 338 N CANAL ST SOUTH SAN FRANCISCO CA 94080	SEMS ARCHIVE

Site ID:	0901729	**FIPS Code:**	06081
EPA ID:	CAD980390272	**Cong District:**	11
Superfund Alte Agr:	No	**Region:**	09
Federal Facility:	No	**County:**	SAN MATEO
FF Docket:	No		

NPL: Not on the NPL

Non NPL Status: NFRAP-Site does not qualify for the NPL based on existing information

Action Information

Map Key	Number of Records	Direction	Distance (mi/ft)	Elev/Diff (ft)	Site	DB

Operable Units:	00	**Qual:**	N
Action Code:	PA	**SEQ:**	2
Action Name:	PA	**FF:**	N
Start Actual:		**FF Docket:**	N
Finish Actual:	09/01/1988	**Region:**	09
Curr Action Lead:	EPA Perf		

Operable Units:	00	**Qual:**	L
Action Code:	PA	**SEQ:**	1
Action Name:	PA	**FF:**	N
Start Actual:		**FF Docket:**	N
Finish Actual:	11/01/1984	**Region:**	09
Curr Action Lead:	EPA Perf		

Operable Units:	00	**Qual:**	
Action Code:	DS	**SEQ:**	1
Action Name:	DISCVRY	**FF:**	N
Start Actual:	11/01/1979	**FF Docket:**	N
Finish Actual:	11/01/1979	**Region:**	09
Curr Action Lead:	EPA Perf		

Operable Units:	00	**Qual:**	
Action Code:	VS	**SEQ:**	1
Action Name:	ARCH SITE	**FF:**	N
Start Actual:		**FF Docket:**	N
Finish Actual:	09/01/1988	**Region:**	09
Curr Action Lead:	EPA Perf In-Hse		

4	*10 of17*	*SE*	*0.01 / 62.37*	*18.42 / -9*	*HENRYS MEDICAL X RAY* *338 CANAL* *SOUTH SAN FRANCISCO CA* *94080*	*CUPA SANMATEO*

Facility ID: FA0037015

Detail(s)

Program Category:	BUSINESS PLAN PROGRAM
Billing Status:	Inactive, non-billable
Program Element:	STORES MV FUELS OR WASTE ONLY
Program Category:	HAZARDOUS WASTE PROGRAM
Billing Status:	Inactive, non-billable
Program Element:	GEN <1 TONS HAZ WASTE/YR

4	*11 of17*	*SE*	*0.01 / 62.37*	*18.42 / -9*	*BRADY AIR CONDITIONING* *338 N CANAL* *SOUTH SAN FRANCISCO CA* *94080*	*CUPA SANMATEO*

Facility ID: FA0002133

Detail(s)

Program Category:	UNDERGROUND TANK PROGRAM
Billing Status:	Inactive, non-billable
Program Element:	UNDERGROUND TANK - GENERAL

4	*12 of17*	*SE*	*0.01 / 62.37*	*18.42 / -9*	*GOLDEN GATE DENTAL SUPPLY INC* *338 CANAL* *SOUTH SAN FRANCISCO CA* *94080*	*CUPA SANMATEO*

Map Key	Number of Records	Direction	Distance (mi/ft)	Elev/Diff (ft)	Site	DB

Facility ID: FA0012259

Detail(s)

Program Category: BUSINESS PLAN PROGRAM
Billing Status: Inactive, non-billable
Program Element: STORES HAZ MAT <219GAL,1,999LB, 879CF

4	13 of17	SE	0.01 / 62.37	18.42 / -9	NEW VERSION COLOR PRINTING 338 CANAL SOUTH SAN FRANCISCO CA 94080	CUPA SANMATEO

Facility ID: FA0027954

Detail(s)

Program Category: HAZARDOUS WASTE PROGRAM
Billing Status: Inactive, non-billable
Program Element: GENERATES <27 GAL/YEAR

4	14 of17	SE	0.01 / 62.37	18.42 / -9	KURT MEISWINKEL, INC. 338 N CANAL ST STE 17 SOUTH SAN FRANCISCO CA 940804664	HAZNET

SIC Code: 1522,1531,1541,1542,8741
NAICS Code: 23332
EPA ID: CAC002825982
Create Date: 8/13/2015
Fac Act Ind: No
Inact Date: 11/13/2015
County Code: 41
County Name: San Mateo
Mail Name:
Mailing Addr 1: 1407 E 3RD AVE
Mailing Addr 2:
Owner Fax:

Mailing City: SAN MATEO
Mailing State: CA
Mailing Zip: 944012109
Region Code: 2
Owner Name: KURT MEISWINKEL
Owner Addr 1: 1407 E 3RD AVE
Owner Addr 2:
Owner City: SAN MATEO
Owner State: CA
Owner Zip: 944012109
Owner Phone: 6503447200

Details DTSC HWTS: The Department of Toxic Substances Control (DTSC) makes available a Waste Code Matrix showing each Waste Code, its description, and annual amounts in its Hazardous Waste Tracking System: https://hwts.dtsc.ca.gov/search
DTSC Handler Profile url: https://hwts.dtsc.ca.gov/facility/CAC002825982

4	15 of17	SE	0.01 / 62.37	18.42 / -9	HENRY'S MEDICAL X-RAY SERVICES 338 N. CANAL STREET, #2 SOUTH SAN FRANCISCO CA 94080	RCRA NON GEN

EPA Handler ID: CAC003075371
Gen Status Universe: No Report
Contact Name: HENRY M. RICHARDS
Contact Address: 5901 NEWBROOK CIRCLE #41 , , RIVERBANK , CA, 95367 ,
Contact Phone No and Ext: 650-291-7606
Contact Email: HMXRICHARDS@ATT.NET
Contact Country:
County Name: SAN MATEO
EPA Region: 09
Land Type:
Receive Date: 20200718
Location Latitude:
Location Longitude:

Violation/Evaluation Summary

Note: NO RECORDS: As of Oct 2023, there are no Compliance Monitoring and Enforcement (violation) records associated with this facility (EPA ID).

Handler Summary

Importer Activity:	No
Mixed Waste Generator:	No
Transporter Activity:	No
Transfer Facility:	No
Onsite Burner Exemption:	No
Furnace Exemption:	No
Underground Injection Activity:	No
Commercial TSD:	No
Used Oil Transporter:	No
Used Oil Transfer Facility:	No
Used Oil Processor:	No
Used Oil Refiner:	No
Used Oil Burner:	No
Used Oil Market Burner:	No
Used Oil Spec Marketer:	No

Hazardous Waste Handler Details

Sequence No:	1
Receive Date:	20200718
Handler Name:	HENRY'S MEDICAL X-RAY SERVICES
Source Type:	Implementer
Federal Waste Generator Code:	N
Generator Code Description:	Not a Generator, Verified

Owner/Operator Details

Owner/Operator Ind:	Current Owner	***Street No:***	
Type:	Other	***Street 1:***	5901 NEWBROOK CIRCLE #41
Name:	HENRY M. RICHARDS	***Street 2:***	
Date Became Current:		***City:***	RIVERBANK
Date Ended Current:		***State:***	CA
Phone:	650-291-7606	***Country:***	
Source Type:	Implementer	***Zip Code:***	95367

Owner/Operator Ind:	Current Operator	***Street No:***	
Type:	Other	***Street 1:***	5901 NEWBROOK CIRCLE #41
Name:	HENRY M. RICHARDS	***Street 2:***	
Date Became Current:		***City:***	RIVERBANK
Date Ended Current:		***State:***	CA
Phone:	650-291-7606	***Country:***	
Source Type:	Implementer	***Zip Code:***	95367

4	***16 of17***	***SE***	***0.01 / 62.37***	***18.42 / -9***	***JOHN GRIMA 338 N CANAL ST STE 4 SOUTH SAN FRANCISCO CA 940804664***	***HAZ GEN***

Epa ID:	CAC002722196	***Facility County:***	41
Address 2:		***County:***	San Mateo

Details DTSC HWTS: The Department of Toxic Substances Control (DTSC) makes available a Waste Code Matrix showing each Waste Code, its description, and annual amounts in its Hazardous Waste Tracking System: https://hwts.dtsc.ca.gov/search

Handler Profile URL: https://hwts.dtsc.ca.gov/facility/CAC002722196

Map Key	Number of Records	Direction	Distance (mi/ft)	Elev/Diff (ft)	Site	DB
4	17 of17	SE	0.01 / 62.37	18.42 / -9	WESTERN PAINTING 338 N CANAL ST #16 SOUTH SAN FRANCISCO CA 940800000	HAZ GEN

Epa ID: CAC001339984
Facility County: 41
Address 2:
County: San Mateo
Details DTSC HWTS: The Department of Toxic Substances Control (DTSC) makes available a Waste Code Matrix showing each Waste Code, its description, and annual amounts in its Hazardous Waste Tracking System: https://hwts.dtsc.ca.gov/search
Handler Profile URL: https://hwts.dtsc.ca.gov/facility/CAC001339984

Map Key	Number of Records	Direction	Distance (mi/ft)	Elev/Diff (ft)	Site	DB
5	1 of2	E	0.01 / 63.12	21.77 / -6	DIJEAU POAGE CONTRUCTION INC 1 LINDEN SOUTH SAN FRANCISCO CA 94080	CUPA SANMATEO

Facility ID: FA0052740

Detail(s)

Program Category: HAZARDOUS WASTE PROGRAM
Billing Status: Inactive, non-billable
Program Element: GENERATES <27 GAL/YEAR

Map Key	Number of Records	Direction	Distance (mi/ft)	Elev/Diff (ft)	Site	DB
5	2 of2	E	0.01 / 63.12	21.77 / -6	DISH Network South San Francisco 1 Linden SOUTH SAN FRANCISCO CA 94080	CUPA SANMATEO

Facility ID: FA0053477

Detail(s)

Program Category: HAZARDOUS WASTE PROGRAM
Billing Status: Inactive, non-billable
Program Element: GENERATES & RECYCLES WASTE OIL/SOLVENT

Map Key	Number of Records	Direction	Distance (mi/ft)	Elev/Diff (ft)	Site	DB
6	1 of6	ESE	0.01 / 66.18	18.12 / -9	ALBIS INCORPORATED 6 S LINDEN #8 SOUTH SAN FRANCISCO CA 940800000	HAZNET

SIC Code: 7641
NAICS Code: 81142
EPA ID: CAL921225555
Create Date: 5/1/1992
Fac Act Ind: Yes
Inact Date:
County Code: 41
County Name: San Mateo
Mail Name:
Mailing Addr 1: 6 S LINDEN AVE # 8
Mailing Addr 2:
Owner Fax: 0000000000
Mailing City: SOUTH SAN FRANCISCO
Mailing State: CA
Mailing Zip: 940806408
Region Code: 2
Owner Name: MARK A. PELUFFO
Owner Addr 1: 193 THATCHER LANE
Owner Addr 2:
Owner City: FOSTER CITY
Owner State: CA
Owner Zip: 944040000
Owner Phone: 6503455689
Details DTSC HWTS: The Department of Toxic Substances Control (DTSC) makes available a Waste Code Matrix showing each Waste Code, its description, and annual amounts in its Hazardous Waste Tracking System: https://hwts.dtsc.ca.gov/search
DTSC Handler Profile url: https://hwts.dtsc.ca.gov/facility/CAL921225555

Map Key	Number of Records	Direction	Distance (mi/ft)	Elev/Diff (ft)	Site	DB
6	2 of6	ESE	0.01 / 66.18	18.12 / -9	ALBIS INCORPORATED 6 S LINDEN #8 SOUTH SAN FRANCISCO CA 94080-0000	RCRA NON GEN

EPA Handler ID: CAL921225555
Gen Status Universe: No Report
Contact Name: MARK PELUFFO
Contact Address: 6 SOUTH LINDEN AVE #8 , , SOUTH SAN FRANCISCO , CA, 94080 ,
Contact Phone No and Ext: 650-743-8193
Contact Email: MPELUFFO29@YAHOO.COM
Contact Country:
County Name: SAN MATEO
EPA Region: 09
Land Type:
Receive Date: 19920501
Location Latitude: 37.652022
Location Longitude: -122.41179

Violation/Evaluation Summary

Note: NO RECORDS: As of Oct 2023, there are no Compliance Monitoring and Enforcement (violation) records associated with this facility (EPA ID).

Handler Summary

Importer Activity: No
Mixed Waste Generator: No
Transporter Activity: No
Transfer Facility: No
Onsite Burner Exemption: No
Furnace Exemption: No
Underground Injection Activity: No
Commercial TSD: No
Used Oil Transporter: No
Used Oil Transfer Facility: No
Used Oil Processor: No
Used Oil Refiner: No
Used Oil Burner: No
Used Oil Market Burner: No
Used Oil Spec Marketer: No

Hazardous Waste Handler Details

Sequence No: 1
Receive Date: 19920501
Handler Name: ALBIS INCORPORATED
Source Type: Implementer
Federal Waste Generator Code: N
Generator Code Description: Not a Generator, Verified

Owner/Operator Details

Owner/Operator Ind: Current Operator
Type: Other
Name: MARK PELUFFO
Date Became Current:
Date Ended Current:
Phone: 650-743-8193
Source Type: Implementer

Street No:
Street 1: 6 SOUTH LINDEN AVE #8
Street 2:
City: SOUTH SAN FRANCISCO
State: CA
Country:
Zip Code: 94080

Owner/Operator Ind: Current Owner
Type: Other
Name: MARK A. PELUFFO

Street No:
Street 1: 193 THATCHER LANE
Street 2:

Date Became Current:		**City:**	FOSTER CITY
Date Ended Current:		**State:**	CA
Phone:	650-345-5689	**Country:**	
Source Type:	Implementer	**Zip Code:**	94404-0000

Map Key	Number of Records	Direction	Distance (mi/ft)	Elev/Diff (ft)	Site	DB
6	3 of6	ESE	0.01 / 66.18	18.12 / -9	FINISHMASTER 226 6 S LINDEN SOUTH SAN FRANCISCO CA 94080-0000	RCRA NON GEN

EPA Handler ID:	CAL000170314
Gen Status Universe:	No Report
Contact Name:	ENRIQUE ESTRADA
Contact Address:	6 S LINDEN , , SOUTH SAN FRANCISCO , CA, 94080-0000 ,
Contact Phone No and Ext:	303-228-2391
Contact Email:	ESTRADAE@FINISHMASTER.COM
Contact Country:	
County Name:	SAN MATEO
EPA Region:	09
Land Type:	
Receive Date:	19980501
Location Latitude:	37.652022
Location Longitude:	-122.41179

Violation/Evaluation Summary

Note: NO RECORDS: As of Oct 2023, there are no Compliance Monitoring and Enforcement (violation) records associated with this facility (EPA ID).

Handler Summary

Importer Activity:	No
Mixed Waste Generator:	No
Transporter Activity:	No
Transfer Facility:	No
Onsite Burner Exemption:	No
Furnace Exemption:	No
Underground Injection Activity:	No
Commercial TSD:	No
Used Oil Transporter:	No
Used Oil Transfer Facility:	No
Used Oil Processor:	No
Used Oil Refiner:	No
Used Oil Burner:	No
Used Oil Market Burner:	No
Used Oil Spec Marketer:	No

Hazardous Waste Handler Details

Sequence No:	1
Receive Date:	19980501
Handler Name:	FINISHMASTER 226
Source Type:	Implementer
Federal Waste Generator Code:	N
Generator Code Description:	Not a Generator, Verified

Owner/Operator Details

Owner/Operator Ind:	Current Owner	**Street No:**	
Type:	Other	**Street 1:**	115 WEST WASHINGTON STREET
Name:	FINISHMASTER INC	**Street 2:**	SUITE 700 SOUTH
Date Became Current:		**City:**	INDIANAPOLIS
Date Ended Current:		**State:**	IN

Phone:	317-237-3678	**Country:**	
Source Type:	Implementer	**Zip Code:**	46204-2979
Owner/Operator Ind:	Current Operator	**Street No:**	
Type:	Other	**Street 1:**	6 S LINDEN
Name:	ENRIQUE ESTRADA	**Street 2:**	
Date Became Current:		**City:**	SOUTH SAN FRANCISCO
Date Ended Current:		**State:**	CA
Phone:	303-228-2391	**Country:**	
Source Type:	Implementer	**Zip Code:**	94080-0000

6	4 of6	ESE	0.01 / 66.18	18.12 / -9	ALBIS INCORPORATED 6 S LINDEN #8 SOUTH SAN FRANCISCO CA 94080-0000	FINDS/FRS

Registry ID:	110070488604
FIPS Code:	06081
HUC Code:	18050004
Site Type Name:	STATIONARY
Location Description:	
Supplemental Location:	
Create Date:	03-JAN-19
Update Date:	
Interest Types:	OTHER HAZARDOUS WASTE ACTIVITIES
SIC Codes:	
SIC Code Descriptions:	
NAICS Codes:	
NAICS Code Descriptions:	
Conveyor:	RCRAINFO
Federal Facility Code:	
Federal Agency Name:	
Tribal Land Code:	
Tribal Land Name:	
Congressional Dist No:	12
Census Block Code:	060816023001069
EPA Region Code:	09
County Name:	SAN MATEO
US/Mexico Border Ind:	
Latitude:	37.652022
Longitude:	-122.41179
Reference Point:	ENTRANCE POINT OF A FACILITY OR STATION
Coord Collection Method:	GDT-ADDRESS MATCHING (GEOCODING)
Accuracy Value:	
Datum:	NAD83
Source:	
Facility Detail Rprt URL:	https://ofmpub.epa.gov/frs_public2/fii_query_detail.disp_program_facility?p_registry_id=110070488604
Data Source:	Facility Registry Service - Single File
Program Acronyms:	

RCRAINFO:CAL921225555

6	5 of6	ESE	0.01 / 66.18	18.12 / -9	THOMPSON PBE 6 S LINDEN SOUTH SAN FRANCISCO CA 940800000	HAZ GEN

Epa ID:	CAL000163541	**Facility County:**	41
Address 2:		**County:**	San Mateo

Details DTSC HWTS: The Department of Toxic Substances Control (DTSC) makes available a Waste Code Matrix showing each Waste Code, its description, and annual amounts in its Hazardous Waste Tracking System: https://hwts.dtsc.ca.gov/search

Handler Profile URL: https://hwts.dtsc.ca.gov/facility/CAL000163541

Map Key	Number of Records	Direction	Distance (mi/ft)	Elev/Diff (ft)	Site	DB
6	6 of6	ESE	0.01 / 66.18	18.12 / -9	FINISHMASTER 226 6 S LINDEN SOUTH SAN FRANCISCO CA 940800000	HAZ GEN

Epa ID: CAL000170314
Facility County: 41
Address 2:
County: San Mateo
Details DTSC HWTS: The Department of Toxic Substances Control (DTSC) makes available a Waste Code Matrix showing each Waste Code, its description, and annual amounts in its Hazardous Waste Tracking System: https://hwts.dtsc.ca.gov/search
Handler Profile URL: https://hwts.dtsc.ca.gov/facility/CAL000170314

7	1 of7	ESE	0.01 / 73.28	18.12 / -9	SEV CORP MELODY PAINT 6 S LINDEN AVE SOUTH SAN FRANCISCO CA 94080	RCRA NON GEN

EPA Handler ID: CAD981696545
Gen Status Universe: No Report
Contact Name: RANDY CRUSE
Contact Address: 4553 GLENCOE AVE STE 200 , , MARINA DEL REY , CA, 90292 , US
Contact Phone No and Ext: 310-306-7112
Contact Email:
Contact Country: US
County Name: SAN MATEO
EPA Region: 09
Land Type: Other
Receive Date: 19960430
Location Latitude:
Location Longitude:

Violation/Evaluation Summary

Note: NO RECORDS: As of Oct 2023, there are no Compliance Monitoring and Enforcement (violation) records associated with this facility (EPA ID).

Handler Summary

Importer Activity: No
Mixed Waste Generator: No
Transporter Activity: No
Transfer Facility: No
Onsite Burner Exemption: No
Furnace Exemption: No
Underground Injection Activity: No
Commercial TSD: No
Used Oil Transporter: No
Used Oil Transfer Facility: No
Used Oil Processor: No
Used Oil Refiner: No
Used Oil Burner: No
Used Oil Market Burner: No
Used Oil Spec Marketer: No

Hazardous Waste Handler Details

Sequence No: 1
Receive Date: 19960430
Handler Name: SEV CORP MELODY PAINT
Source Type: Notification
Federal Waste Generator Code: N
Generator Code Description: Not a Generator, Verified

Owner/Operator Details

Map Key	Number of Records	Direction	Distance (mi/ft)	Elev/Diff (ft)	Site	DB

Owner/Operator Ind:	Current Owner	**Street No:**	
Type:	Private	**Street 1:**	NOT REQUIRED
Name:	DICK SEVERINO SRV CORP	**Street 2:**	
Date Became Current:		**City:**	NOT REQUIRED
Date Ended Current:		**State:**	ME
Phone:	415-555-1212	**Country:**	
Source Type:	Notification	**Zip Code:**	99999

Owner/Operator Ind:	Current Operator	**Street No:**	
Type:	Private	**Street 1:**	NOT REQUIRED
Name:	NOT REQUIRED	**Street 2:**	
Date Became Current:		**City:**	NOT REQUIRED
Date Ended Current:		**State:**	ME
Phone:	415-555-1212	**Country:**	
Source Type:	Notification	**Zip Code:**	99999

7	2 of7	ESE	0.01 / 73.28	18.12 / -9	FINISHMASTER 226 6 S LINDEN AVE SOUTH SAN FRANCISCO CA 94080	FINDS/FRS

Registry ID:	110055769244
FIPS Code:	41
HUC Code:	18050004
Site Type Name:	STATIONARY
Location Description:	
Supplemental Location:	
Create Date:	15-SEP-13
Update Date:	14-OCT-15
Interest Types:	OTHER HAZARDOUS WASTE ACTIVITIES, STATE MASTER
SIC Codes:	5013
SIC Code Descriptions:	MOTOR VEHICLE SUPPLIES AND NEW PARTS
NAICS Codes:	
NAICS Code Descriptions:	
Conveyor:	FRS-GEOCODE
Federal Facility Code:	
Federal Agency Name:	
Tribal Land Code:	
Tribal Land Name:	
Congressional Dist No:	12
Census Block Code:	060816023001069
EPA Region Code:	09
County Name:	SAN MATEO
US/Mexico Border Ind:	
Latitude:	37.65204
Longitude:	-122.41177
Reference Point:	CENTER OF A FACILITY OR STATION
Coord Collection Method:	ADDRESS MATCHING-HOUSE NUMBER
Accuracy Value:	30
Datum:	NAD83
Source:	
Facility Detail Rprt URL:	https://ofmpub.epa.gov/frs_public2/fii_query_detail.disp_program_facility?p_registry_id=110055769244
Data Source:	Facility Registry Service - Single File
Program Acronyms:	

CA-CERS:10138149, CA-ENVIROVIEW:30203, RCRAINFO:CAL000170314

7	3 of7	ESE	0.01 / 73.28	18.12 / -9	SEV CORP MELODY PAINT 6 S LINDEN AVE SOUTH SAN FRANCISCO CA 94080	FINDS/FRS

Registry ID:	110002756303
FIPS Code:	06081

Map Key	Number of Records	Direction	Distance (mi/ft)	Elev/Diff (ft)	Site	DB

HUC Code:	18050004
Site Type Name:	STATIONARY
Location Description:	
Supplemental Location:	
Create Date:	01-MAR-00
Update Date:	06-AUG-10
Interest Types:	UNSPECIFIED UNIVERSE
SIC Codes:	
SIC Code Descriptions:	
NAICS Codes:	
NAICS Code Descriptions:	
Conveyor:	FRS-GEOCODE
Federal Facility Code:	
Federal Agency Name:	
Tribal Land Code:	
Tribal Land Name:	
Congressional Dist No:	12
Census Block Code:	060816023001069
EPA Region Code:	09
County Name:	SAN MATEO
US/Mexico Border Ind:	
Latitude:	37.65197
Longitude:	-122.41125
Reference Point:	CENTER OF A FACILITY OR STATION
Coord Collection Method:	ADDRESS MATCHING-HOUSE NUMBER
Accuracy Value:	30
Datum:	NAD83
Source:	
Facility Detail Rprt URL:	https://ofmpub.epa.gov/frs_public2/fii_query_detail.disp_program_facility?p_registry_id=110002756303
Data Source:	Facility Registry Service - Single File
Program Acronyms:	

RCRAINFO:CAD981696545

7	4 of7	ESE	0.01 / 73.28	18.12 / -9	**RESTORATION 911 INC** **6 S LINDEN AVE STE 9** **SOUTH SAN FRANCISCO CA** **940806422**	HAZNET

SIC Code:		**Mailing City:**	SOUTH SAN FRANCISCO
NAICS Code:		**Mailing State:**	CA
EPA ID:	CAC002654639	**Mailing Zip:**	940806422
Create Date:	6/14/2010	**Region Code:**	2
Fac Act Ind:	No	**Owner Name:**	RESTORATION 911 INC
Inact Date:	12/12/2010	**Owner Addr 1:**	6 S LINDEN AVE STE 9
County Code:	41	**Owner Addr 2:**	
County Name:	San Mateo	**Owner City:**	SOUTH SAN FRANCISCO
Mail Name:		**Owner State:**	CA
Mailing Addr 1:	6 S LINDEN AVE STE 9	**Owner Zip:**	940806422
Mailing Addr 2:		**Owner Phone:**	6508787867
Owner Fax:			

Details DTSC HWTS: The Department of Toxic Substances Control (DTSC) makes available a Waste Code Matrix showing each Waste Code, its description, and annual amounts in its Hazardous Waste Tracking System: https://hwts.dtsc.ca.gov/search

DTSC Handler Profile url: https://hwts.dtsc.ca.gov/facility/CAC002654639

7	5 of7	ESE	0.01 / 73.28	18.12 / -9	**SAL VITALIE** **6 S LINDEN AVE** **S SAN FRAN CA 940806428**	HAZNET

SIC Code:		**Mailing City:**	S SAN FRAN
NAICS Code:		**Mailing State:**	CA
EPA ID:	CAC002716340	**Mailing Zip:**	940806428
Create Date:	1/8/2013	**Region Code:**	2
Fac Act Ind:	No	**Owner Name:**	SAL VITALIE

Inact Date:	4/9/2013	**Owner Addr 1:**	6 S LINDEN AVE
County Code:	38	**Owner Addr 2:**	
County Name:	San Francisco	**Owner City:**	S SAN FRAN
Mail Name:		**Owner State:**	CA
Mailing Addr 1:	6 S LINDEN AVE	**Owner Zip:**	940806428
Mailing Addr 2:		**Owner Phone:**	6508737867
Owner Fax:	6508737837		

Details DTSC HWTS: The Department of Toxic Substances Control (DTSC) makes available a Waste Code Matrix showing each Waste Code, its description, and annual amounts in its Hazardous Waste Tracking System: https://hwts.dtsc.ca.gov/search

DTSC Handler Profile url: https://hwts.dtsc.ca.gov/facility/CAC002716340

7	6 of7	ESE	0.01 / 73.28	18.12 / -9	6 S LINDEN AVE SOUTH SAN FRANCISCO CA 940806428	HIST MANIFEST

Gen EPA ID:	CAD981696545
Create Date:	04/10/1987 0:00
Inact Date:	04/01/1996 0:00
Facility Mail Street:	4553 GLENCOE AVE STE 200
Facility Mail City:	MARINA DEL REY
Facility Mail State:	CA
Facility Mail Zip:	902927909
Contact Phone(s):	3103067112
File Year(s):	1987; 1990; 1991; 1992
Contact Name(s):	INACTIVE RANDY CRUSE LTR 4/96

Tanner Information

State Waste Code:	212	**Generator County:**	San Mateo
Year:	1987	**Tsd Epa ID:**	CAD009452657
Tons:	0.63	**Tsd County:**	San Mateo
Method Code:	R01		
State Waste Code Desc:	Oxygenated solvents (acetone, butanol, ethyl acetate, etc.)		
Method Description:			

Tanner Information

State Waste Code:	212	**Generator County:**	San Mateo
Year:	1991	**Tsd Epa ID:**	CAD009452657
Tons:	0.2	**Tsd County:**	San Mateo
Method Code:	R01		
State Waste Code Desc:	Oxygenated solvents (acetone, butanol, ethyl acetate, etc.)		
Method Description:			

Tanner Information

State Waste Code:	214	**Generator County:**	San Mateo
Year:	1991	**Tsd Epa ID:**	CAD009452657
Tons:	0.31	**Tsd County:**	Santa Clara
Method Code:	R01		
State Waste Code Desc:	Unspecified solvent mixture		
Method Description:			

Tanner Information

State Waste Code:	214	**Generator County:**	San Mateo
Year:	1992	**Tsd Epa ID:**	CAD009452657
Tons:	0.12	**Tsd County:**	Santa Clara
Method Code:	R01		
State Waste Code Desc:	Unspecified solvent mixture		

Method Description:

Tanner Information

State Waste Code: 212
Year: 1990
Tons: 0.39
Method Code: 1
State Waste Code Desc: Oxygenated solvents (acetone, butanol, ethyl acetate, etc.)
Method Description:
Generator County: San Mateo
Tsd Epa ID: CAD009452657
Tsd County: San Mateo

Tanner Information

State Waste Code: 212
Year: 1990
Tons: 0
Method Code:
State Waste Code Desc: Oxygenated solvents (acetone, butanol, ethyl acetate, etc.)
Method Description:
Generator County: San Mateo
Tsd Epa ID: CAD009452657
Tsd County: San Mateo

7	7 of7	ESE	0.01 / 73.28	18.12 / -9	FinishMaster, Inc. #226 6 S LINDEN AVE SOUTH SAN FRANCISCO CA 94080	CERS HAZ

Site ID: 30203
Latitude: 37.651997
Longitude: -122.411392

Regulated Programs

EI ID: 10138149
EI Description: Chemical Storage Facilities

EI ID: 10138149
EI Description: Hazardous Waste Generator

Violations

Violation Date: 04/11/2017
Violation Program: HMRRP
Violation Source: CERS
Violation Division: San Mateo County Environmental Health
Citation: HSC 6.95 25505.1 - California Health and Safety Code, Chapter 6.95, Section(s) 25505.1
Violation Notes:

Returned to compliance on 05/05/2017. Notify property owner that facility is subject to HMBP reporting requirement. If the Property owner requests a copy, facility needs to supply a copy in 5 days.

Violation Description:

Failure to notify property owner in writing that the business is subject to the business plan program and has complied with its provisions.

Violations

Violation Date: 11/15/2021
Violation Program: HW
Violation Source: CERS
Violation Division: San Mateo County Environmental Health
Citation: 22 CCR 18 66268.7(a) - California Code of Regulations, Title 22, Chapter 18, Section(s) 66268.7(a)
Violation Notes:

Returned to compliance on 11/15/2021. LDR for manifest #013949801 was unavailable. Provide missing LDR to the inspector within the comply by date.

Violation Description:

Failure to determine if the waste has to be treated before it can be land disposed and retain the documentation at least three years from the date that the waste was last sent to on-site or off-site treatment, storage, or disposal.

Evaluations

Eval Date: 04/18/2019
Violations Found: No
Eval General Type: Compliance Evaluation Inspection
Eval Type: Routine done by local agency
Eval Division: San Mateo County Environmental Health
Eval Program: HMRRP
Eval Source: CERS
Eval Notes:

Last HMBP submitted on 1/25/2019 via CERS.; Note: data in [EVAL Notes] field for some records is truncated from the source.

Eval Date: 05/05/2017
Violations Found: No
Eval General Type: Other/Unknown
Eval Type: Other, not routine, done by local agency
Eval Division: San Mateo County Environmental Health
Eval Program: HMRRP
Eval Source: CERS
Eval Notes:

Eval Date: 10/23/2014
Violations Found: No
Eval General Type: Compliance Evaluation Inspection
Eval Type: Routine done by local agency
Eval Division: San Mateo County Environmental Health
Eval Program: HMRRP
Eval Source: CERS
Eval Notes:

Eval Date: 03/26/2015
Violations Found: No
Eval General Type: Other/Unknown
Eval Type: Other, not routine, done by local agency
Eval Division: San Mateo County Environmental Health
Eval Program: HMRRP
Eval Source: CERS
Eval Notes:

Eval Date: 11/15/2021
Violations Found: No
Eval General Type: Compliance Evaluation Inspection
Eval Type: Routine done by local agency
Eval Division: San Mateo County Environmental Health
Eval Program: HMRRP
Eval Source: CERS
Eval Notes:

Hazardous materials above threshold: Paint Aerosols 100 gallons Solvents / Thinner 640 gallons Paint Mixtures 1,400 gallons Fillers / Putties 230 gallons Waterborne Paint 350 gallons; Note: data in [EVAL Notes] field for some records is truncated from the source.

Eval Date: 09/05/2014
Violations Found: No
Eval General Type: Other/Unknown
Eval Type: Other, not routine, done by local agency
Eval Division: San Mateo County Environmental Health
Eval Program: HW
Eval Source: CERS
Eval Notes:

Eval Date: 04/18/2019
Violations Found: No
Eval General Type: Compliance Evaluation Inspection
Eval Type: Routine done by local agency
Eval Division: San Mateo County Environmental Health
Eval Program: HW
Eval Source: CERS
Eval Notes:

Waste generated at he facility: one 55 gallon waste flammable liquid (paint) one 30 gallon waster based waste paint Last waste pick up was on 3/29/2019.; Note: data in [EVAL Notes] field for some records is truncated from the source.

Eval Date: 06/10/2016
Violations Found: No
Eval General Type: Other/Unknown
Eval Type: Other, not routine, done by local agency
Eval Division: San Mateo County Environmental Health
Eval Program: HMRRP
Eval Source: CERS
Eval Notes:

Eval Date: 10/23/2014
Violations Found: No
Eval General Type: Compliance Evaluation Inspection
Eval Type: Routine done by local agency
Eval Division: San Mateo County Environmental Health
Eval Program: HW
Eval Source: CERS
Eval Notes:

Eval Date: 10/03/2022
Violations Found: No
Eval General Type: Other/Unknown
Eval Type: Other, not routine, done by local agency
Eval Division: San Mateo County Environmental Health
Eval Program: HMRRP
Eval Source: CERS
Eval Notes:

Eval Date: 01/11/2023
Violations Found: No
Eval General Type: Other/Unknown
Eval Type: Other, not routine, done by local agency
Eval Division: San Mateo County Environmental Health
Eval Program: HMRRP
Eval Source: CERS
Eval Notes:

Eval Date: 03/23/2018
Violations Found: No
Eval General Type: Other/Unknown
Eval Type: Other, not routine, done by local agency
Eval Division: San Mateo County Environmental Health
Eval Program: HMRRP
Eval Source: CERS
Eval Notes:

Eval Date: 02/16/2016
Violations Found: No
Eval General Type: Compliance Evaluation Inspection
Eval Type: Routine done by local agency
Eval Division: San Mateo County Environmental Health
Eval Program: HMRRP
Eval Source: CERS

Eval Notes:

Eval Date: 04/11/2017
Violations Found: Yes
Eval General Type: Compliance Evaluation Inspection
Eval Type: Routine done by local agency
Eval Division: San Mateo County Environmental Health
Eval Program: HMRRP
Eval Source: CERS
Eval Notes:

Eval Date: 09/21/2023
Violations Found: No
Eval General Type: Compliance Evaluation Inspection
Eval Type: Routine done by local agency
Eval Division: San Mateo County Environmental Health
Eval Program: HMRRP
Eval Source: CERS
Eval Notes:

permits@gmgenvirosafe.com HMBP qualfiing units on site: Solvent 80 G 1000G ish of solvent paint 220 Filler/putty Water paints; Note: data in [EVAL Notes] field for some records is truncated from the source.

Eval Date: 04/03/2020
Violations Found: No
Eval General Type: Other/Unknown
Eval Type: Other, not routine, done by local agency
Eval Division: San Mateo County Environmental Health
Eval Program: HMRRP
Eval Source: CERS
Eval Notes:

Eval Date: 12/08/2014
Violations Found: No
Eval General Type: Other/Unknown
Eval Type: Other, not routine, done by local agency
Eval Division: San Mateo County Environmental Health
Eval Program: HW
Eval Source: CERS
Eval Notes:

Eval Date: 04/11/2017
Violations Found: No
Eval General Type: Compliance Evaluation Inspection
Eval Type: Routine done by local agency
Eval Division: San Mateo County Environmental Health
Eval Program: HW
Eval Source: CERS
Eval Notes:

There was no waste disposal in 2016. The last pick up was in 12/2015. Currently there is about 5 gallon of solvent waste. No water based waste product. Inform facility that when the waste reaches 27 gallons, they have 90 days to dispose of it. SQG - universal waste.; Note: data in [EVAL Notes] field for some records is truncated from the source.

Eval Date: 03/04/2022
Violations Found: No
Eval General Type: Other/Unknown
Eval Type: Other, not routine, done by local agency
Eval Division: San Mateo County Environmental Health
Eval Program: HMRRP
Eval Source: CERS
Eval Notes:

plan check; Note: data in [EVAL Notes] field for some records is truncated from the source.

Eval Date: 02/06/2023
Violations Found: No
Eval General Type: Other/Unknown
Eval Type: Other, not routine, done by local agency
Eval Division: San Mateo County Environmental Health
Eval Program: HMRRP
Eval Source: CERS
Eval Notes:

Eval Date: 03/13/2019
Violations Found: No
Eval General Type: Other/Unknown
Eval Type: Other, not routine, done by local agency
Eval Division: San Mateo County Environmental Health
Eval Program: HMRRP
Eval Source: CERS
Eval Notes:

Eval Date: 04/18/2019
Violations Found: No
Eval General Type: Other/Unknown
Eval Type: Other, not routine, done by local agency
Eval Division: San Mateo County Environmental Health
Eval Program: HMRRP
Eval Source: CERS
Eval Notes:

Eval Date: 09/21/2023
Violations Found: No
Eval General Type: Compliance Evaluation Inspection
Eval Type: Routine done by local agency
Eval Division: San Mateo County Environmental Health
Eval Program: HW
Eval Source: CERS
Eval Notes:

No waste on site at time of inspection. Waste comes from spills or off spec paint. Episodic. Last waste disposal was 2020; Note: data in [EVAL Notes] field for some records is truncated from the source.

Eval Date: 08/28/2017
Violations Found: No
Eval General Type: Other/Unknown
Eval Type: Other, not routine, done by local agency
Eval Division: San Mateo County Environmental Health
Eval Program: HMRRP
Eval Source: CERS
Eval Notes:

Eval Date: 11/15/2021
Violations Found: Yes
Eval General Type: Compliance Evaluation Inspection
Eval Type: Routine done by local agency
Eval Division: San Mateo County Environmental Health
Eval Program: HW
Eval Source: CERS
Eval Notes:

Hazardous waste streams generated: Waste paint from expired products, paint that was left from an order, paint from mixing. Excess paint from mixing is sealed and put on a pallet then shrink wrapped and sent on a bill of lading to GBR along with other expired paint products. Roughly 1-2 pickups a year No waste paint stored on site.; Note: data in [EVAL Notes] field for some records is truncated from the source.

Eval Date: 03/04/2014

Violations Found: No
Eval General Type: Other/Unknown
Eval Type: Other, not routine, done by local agency
Eval Division: San Mateo County Environmental Health
Eval Program: HMRRP
Eval Source: CERS
Eval Notes:

Eval Date: 02/16/2016
Violations Found: No
Eval General Type: Compliance Evaluation Inspection
Eval Type: Routine done by local agency
Eval Division: San Mateo County Environmental Health
Eval Program: HW
Eval Source: CERS
Eval Notes:

Eval Date: 03/16/2021
Violations Found: No
Eval General Type: Other/Unknown
Eval Type: Other, not routine, done by local agency
Eval Division: San Mateo County Environmental Health
Eval Program: HMRRP
Eval Source: CERS
Eval Notes:

Affiliations

Affil Type Desc: Operator
Entity Name: FinishMaster Branch #226
Entity Title:
Address:
City:
State:
Country:
Zip Code:
Phone: (415) 425-0739

Affil Type Desc: Identification Signer
Entity Name: Enrique Estrada
Entity Title: Manager, National Operations
Address:
City:
State:
Country:
Zip Code:
Phone:

Affil Type Desc: Legal Owner
Entity Name: FinishMaster, Inc.
Entity Title:
Address: 115 W. Washington St. Suite 700 South
City: Indianapolis
State: IN
Country: United States
Zip Code: 46204
Phone: (800) 233-9133

Affil Type Desc: CUPA District
Entity Name: San Mateo County Environmental Health
Entity Title:
Address: 2000 Alameda de las Pulgas, Suite 100
City: San Mateo
State: CA
Country:

Map Key	Number of Records	Direction	Distance (mi/ft)	Elev/Diff (ft)	Site	DB

Zip Code: 94403
Phone: (650) 372-6200

Affil Type Desc: Environmental Contact
Entity Name: GMG Envirosafe
Entity Title:
Address: 1658 N Milwaukee Ave-Suite 287
City: Chicago
State: IL
Country:
Zip Code: 60647
Phone:

Affil Type Desc: Parent Corporation
Entity Name: FinishMaster, Inc.
Entity Title:
Address:
City:
State:
Country:
Zip Code:
Phone:

Affil Type Desc: Document Preparer
Entity Name: Allison Kahl
Entity Title:
Address:
City:
State:
Country:
Zip Code:
Phone:

Affil Type Desc: Facility Mailing Address
Entity Name: Mailing Address
Entity Title:
Address: 6 S Linden Ave
City: South San Francisco
State: CA
Country:
Zip Code: 94080
Phone:

Coordinates

Env Int Type Code:	HWG	**Longitude:**	-122.411390
Program ID:	10138149	**Coord Name:**	
Latitude:	37.652000	**Ref Point Type Desc:**	Center of a facility or station.

8	1 of1	ESE	0.02 / 83.03	19.55 / -8	MELODY PAINT 6 S LINDEN AVE SOUTH SAN FRANCISCO CA 940806428	HAZ GEN

Epa ID:	CAD981696545	**Facility County:**	41
Address 2:		**County:**	

Details DTSC HWTS: The Department of Toxic Substances Control (DTSC) makes available a Waste Code Matrix showing each Waste Code, its description, and annual amounts in its Hazardous Waste Tracking System: https://hwts.dtsc.ca.gov/search
Handler Profile URL: https://hwts.dtsc.ca.gov/facility/CAD981696545

9	1 of4	E	0.02 / 84.32	22.50 / -5	CONCENTRA 3 LINDEN SOUTH SAN FRANCISCO CA 94080	CUPA SANMATEO

Map Key	Number of Records	Direction	Distance (mi/ft)	Elev/Diff (ft)	Site	DB

Facility ID: FA0064554

Detail(s)

Program Category: MEDICAL WASTE
Billing Status: Active, billable
Program Element: SQG OFF-SITE TREATMENT (1-199 LB/MO)

9	2 of4	E	0.02 / 84.32	22.50 / -5	PACIFIC OCCUP HEALTH CLINIC 3 LINDEN SOUTH SAN FRANCISCO CA 94080	CUPA SANMATEO

Facility ID: FA0027791

Detail(s)

Program Category: MEDICAL WASTE
Billing Status: Inactive, non-billable
Program Element: SQG OFF-SITE TREATMENT (1-199 LB/MO)

Program Category: MEDICAL WASTE
Billing Status: Inactive, non-billable
Program Element: SQG PHOTO WASTE (<100KG/MO)

9	3 of4	E	0.02 / 84.32	22.50 / -5	CONCENTRA 3 LINDEN SOUTH SAN FRANCISCO CA 94080	MED WST SANMATEO

Facility ID: FA0064554 **Record ID:**

Details

Record ID: PR0087419 **Curr Insp:**
Status: **Strt No:**
PE: 4510 **Strt Addr:**
Billing Code: 01
Program Element: SQG OFF-SITE TREATMENT (1-199 LB/MO)

9	4 of4	E	0.02 / 84.32	22.50 / -5	PACIFIC OCCUP HEALTH CLINIC 3 LINDEN SOUTH SAN FRANCISCO CA 94080	MED WST SANMATEO

Facility ID: FA0027791 **Record ID:**

Details

Record ID: PR0044405 **Curr Insp:**
Status: **Strt No:**
PE: 4513 **Strt Addr:**
Billing Code:
Program Element: SQG PHOTO WASTE (<100KG/MO)

Details

Record ID: PR0044889 **Curr Insp:**
Status: **Strt No:**
PE: 4510 **Strt Addr:**

Map Key	Number of Records	Direction	Distance (mi/ft)	Elev/Diff (ft)	Site	DB

Billing Code: 02
Program Element: SQG OFF-SITE TREATMENT (1-199 LB/MO)

10	1 of1	W	0.02 / 89.39	23.52 / -4	SP TERI CO 436 N CANAL 1 S SAN FRANCISCO CA 94080	FINDS/FRS

Registry ID: 110064937626
FIPS Code:
HUC Code: 18050004
Site Type Name: STATIONARY
Location Description:
Supplemental Location:
Create Date: 10-OCT-15
Update Date:
Interest Types: STATE MASTER
SIC Codes:
SIC Code Descriptions:
NAICS Codes:
NAICS Code Descriptions:
Conveyor: FRS-GEOCODE
Federal Facility Code:
Federal Agency Name:
Tribal Land Code:
Tribal Land Name:
Congressional Dist No: 12
Census Block Code: 060816023001069
EPA Region Code: 09
County Name: SAN MATEO
US/Mexico Border Ind:
Latitude: 37.65254
Longitude: -122.41561
Reference Point: CENTER OF A FACILITY OR STATION
Coord Collection Method: ADDRESS MATCHING-HOUSE NUMBER
Accuracy Value: 30
Datum: NAD83
Source:
Facility Detail Rprt URL: https://ofmpub.epa.gov/frs_public2/fii_query_detail.disp_program_facility?p_registry_id=110064937626
Data Source: Facility Registry Service - Single File
Program Acronyms:

CA-ENVIROVIEW:155611

11	1 of9	SSE	0.02 / 89.57	12.98 / -14	LA MARK TRANSPORTATION 26 SOUTH LINDEN AVENUE SOUTH SAN FRANCISCO CA 94080	LUST

Global ID: T0608100300
Site Facility Type:
Status: Completed - Case Closed
Status Date (DL): 1/2/2003
Cleanup Status:
Case Type (DL): LUST Cleanup Site
RWQCB Region (DL): SAN FRANCISCO BAY RWQCB (REGION 2)
Site Facility Name:
Business Name (DL): LA MARK TRANSPORTATION
Address: 26 SOUTH LINDEN AVENUE
City: SOUTH SAN FRANCISCO
State: CA
Zip: 94080
County: SAN MATEO

Census Tract: 6081602300
Census Tract (SRCH): 6081602300
Oil Field (SRCH):
Oil Field Oper (SRCH):
Latitude:
Longitude:

GeoTracker Sites Data Download - Site Details

CUF Case:	NO
Lead Agency:	SAN MATEO COUNTY LOP
Case Worker:	JM
Local Agency:	SAN MATEO COUNTY LOP
RB Case No:	41-0315
Local Case No:	550086
File Location:	Local Agency Warehouse
Potential COC:	Gasoline
Potential Media of Concern:	Other Groundwater (uses other than drinking water)
Begin Date:	7/9/1991
How Discovered:	Other Means
How Discovered Description:	
Stop Method:	Other Means
Stop Description:	
Calwater Watershed Name:	South Bay - San Mateo Bayside (204.40)
DWR GW Subbasin Name:	Westside (2-035)
Disadvantaged Community:	
CalEnvScreen Score:	
Coordinate Source:	Google Geocode
Discharge Cause:	
Discharge Source:	
EPA Region:	9
Leak Reported Dt:	1991-07-09 00:00:00
Military DoD Site:	No
No Further Action Dt:	2003-01-02 00:00:00
Qty Rlsd Gallons:	0
Facility Project Sub Type:	
Calenviroscreen 3 Score:	71-75%
Calenviroscreen 4 Score:	80-85%
Site History:	

GeoTracker Sites Data Download - Regulatory Contacts

Contact Type:	Regional Board Caseworker
Contact Name:	UUU
Organization Name:	SAN FRANCISCO BAY RWQCB (REGION 2)
Address:	1515 CLAY ST SUITE 1400
City:	OAKLAND
Email:	
Phone No:	

Contact Type:	Local Agency Caseworker - Primary Caseworker
Contact Name:	JACOB MADDEN
Organization Name:	SAN MATEO COUNTY LOP
Address:	2000 ALAMEDA DE LAS PULGAS, Suite 100
City:	SAN MATEO
Email:	jmadden@smcgov.org
Phone No:	6503995959

Contact Type:	Regional Board Caseworker
Contact Name:	Regional Water Board
Organization Name:	SAN FRANCISCO BAY RWQCB (REGION 2)
Address:	1515 CLAY ST SUITE 1400
City:	OAKLAND
Email:	
Phone No:	

GeoTracker Sites Data Download - Status History

Status:	Completed - Case Closed
Status Date:	1/2/2003

Status:	Open - Case Begin Date
Status Date:	7/9/1991

GeoTracker Search - Regulatory Profile (as of October 16, 2023)

Site Facility Name:	LA MARK TRANSPORTATION
Site Facility Type:	LUST CLEANUP SITE
Cleanup Status:	COMPLETED - CASE CLOSED
Address:	26 SOUTH LINDEN AVENUE
City:	SOUTH SAN FRANCISCO
Zip:	94080
County:	SAN MATEO
Report Link:	https://geotracker.waterboards.ca.gov/profile_report?global_id=T0608100300
Cleanup Status Detail:	COMPLETED - CASE CLOSED AS OF 1/2/2003
Project Status:	
Cleanup History Link:	https://geotracker.waterboards.ca.gov/profile_report_include?global_id=T0608100300&tabname=regulatoryhistory
Potential COC:	GASOLINE
Potential Media of Concern:	OTHER GROUNDWATER (USES OTHER THAN DRINKING WATER)
File Location:	LOCAL AGENCY WAREHOUSE
User Defined Beneficial Use:	
Designated Beneficial Use:	MUN, AGR, IND, PROC
DWR GW Sub Basin:	Westside (2-035)
Calwater Watershed Name:	South Bay - San Mateo Bayside (204.40)
Post Closure Site Management:	
Future Land Use:	
Cleanup Oversight Agencies:	SAN MATEO COUNTY LOP (LEAD) - CASE #: 550086 CASE MANAGER: JACOB MADDEN SAN FRANCISCO BAY RWQCB (REGION 2) - CASE #: 41-0315 CASE MANAGER: Regional Water Board CASE MANAGER: UUU
CUF Claim No:	
CUF Priority Assig:	
CUF Amount Paid:	
WDR Place Type:	
WDR File No:	
WDR Order No:	
Project Oversight Agencies:	
Facility Type:	
Composting Method:	
Grndwtr Monitoring Frequency:	
Designated Beneficial Use Desc:	Municipal and Domestic Supply, Agricultural Supply, Industrial Service Supply, Industrial Process Supply
Site History:	

No site history available

GeoTracker Search - Cleanup Status History (as of October 16, 2023)

Status:	Completed - Case Closed
Date :	1/2/2003
Status:	Open - Case Begin Date
Date :	7/9/1991

GeoTracker Search - Regulatory Activities (as of October 16, 2023)

Action Type:	Other Regulatory Actions
Action:	Technical Correspondence / Assistance / Other
Action Date:	11/1/2006
Received Issue Date:	11/1/2006
Doc Link:	https://geotracker.waterboards.ca.gov/view_documents?global_id=T0608100300&enforcement_id=6517370&temptable=ENFORCEMENT
Title Description Comments:	

Administrative, Correspondences, Notes, and Permits Prior to 2006

Action Type:	Other Regulatory Actions

Action: Closure/No Further Action Letter - #20030102
Action Date: 1/2/2003
Received Issue Date: 1/2/2003
Doc Link:
Title Description Comments:

Action Type: Response Requested - Other
Action: Other Report / Document
Action Date: 11/27/2002
Received Issue Date: 11/27/2002
Doc Link: https://geotracker.waterboards.ca.gov/view_documents_all?global_id=T0608100300&doc_id=6085078
Title Description Comments:

Historical Reports Prior to 2006

Action Type: Other Regulatory Actions
Action: Technical Correspondence / Assistance / Other
Action Date: 12/31/2000
Received Issue Date: 12/31/2000
Doc Link: https://geotracker.waterboards.ca.gov/view_documents?global_id=T0608100300&enforcement_id=6517371&temptable=ENFORCEMENT
Title Description Comments:

Site Photos

Action Type: Leak Action
Action: Leak Discovery
Action Date: 7/3/1992
Received Issue Date:
Doc Link:
Title Description Comments:

Action Type: Notices
Action: Notice of Responsibility - #1
Action Date: 8/29/1991
Received Issue Date: 8/29/1991
Doc Link:
Title Description Comments:

Action Type: Leak Action
Action: Leak Reported
Action Date: 7/9/1991
Received Issue Date:
Doc Link:
Title Description Comments:

GeoTracker Search - Documents (as of October 16, 2023)

Document Type: Site Documents ***Document Date:*** 11/1/2006
Type: TECHNICAL CORRESPONDENCE / ASSISTANCE / OTHER ***Submitted:***
Submitted By: ROBERT MALLICK (REGULATOR)
Title: ADMINISTRATIVE, CORRESPONDENCES, NOTES, AND PERMITS PRIOR TO 2006
Title Link: https://geotracker.waterboards.ca.gov/view_documents?global_id=T0608100300&enforcement_id=6517370

Document Type: Site Documents ***Document Date:*** 11/27/2002
Type: OTHER REPORT / DOCUMENT ***Submitted:***
Submitted By: ROBERT MALLICK (REGULATOR)
Title: HISTORICAL REPORTS PRIOR TO 2006
Title Link: https://geotracker.waterboards.ca.gov/view_documents?global_id=T0608100300&document_id=6085078

Document Type: Site Documents ***Document Date:*** 12/31/2000
Type: TECHNICAL CORRESPONDENCE / ***Submitted:***

Map Key	Number of Records	Direction	Distance (mi/ft)	Elev/Diff (ft)	Site	DB

ASSISTANCE / OTHER

Submitted By: ROBERT MALLICK (REGULATOR)
Title: SITE PHOTOS
Title Link: https://geotracker.waterboards.ca.gov/view_documents?global_id=T0608100300&enforcement_id=6517371

11	2 of9	SSE	0.02 / 89.57	12.98 / -14	LA MARK TRANSPORTATION 26 SOUTH LINDEN AVENUE SOUTH SAN FRANCISCO CA 94080	FINDS/FRS

Registry ID: 110065899692
FIPS Code:
HUC Code: 18050004
Site Type Name: STATIONARY
Location Description:
Supplemental Location:
Create Date: 13-OCT-15
Update Date:
Interest Types: STATE MASTER
SIC Codes:
SIC Code Descriptions:
NAICS Codes:
NAICS Code Descriptions:
Conveyor: FRS-GEOCODE
Federal Facility Code:
Federal Agency Name:
Tribal Land Code:
Tribal Land Name:
Congressional Dist No: 12
Census Block Code: 060816023001069
EPA Region Code: 09
County Name: SAN MATEO
US/Mexico Border Ind:
Latitude: 37.6507
Longitude: -122.41221
Reference Point: CENTER OF A FACILITY OR STATION
Coord Collection Method: ADDRESS MATCHING-HOUSE NUMBER
Accuracy Value: 30
Datum: NAD83
Source:
Facility Detail Rprt URL: https://ofmpub.epa.gov/frs_public2/fii_query_detail.disp_program_facility?p_registry_id=110065899692
Data Source: Facility Registry Service - Single File
Program Acronyms:

CA-ENVIROVIEW:229531

11	3 of9	SSE	0.02 / 89.57	12.98 / -14	ZARC RECYCLING 26 S LINDEN AVE SOUTH SAN FRANCISCO CA 94080	FINDS/FRS

Registry ID: 110065973076
FIPS Code: 06081
HUC Code: 18050004
Site Type Name: STATIONARY
Location Description:
Supplemental Location:
Create Date: 14-OCT-15
Update Date: 28-JUN-19
Interest Types: ICIS-NPDES NON-MAJOR, LQG, OTHER HAZARDOUS WASTE ACTIVITIES, STATE MASTER, STORM WATER INDUSTRIAL
SIC Codes: 5093
SIC Code Descriptions: SCRAP AND WASTE MATERIALS
NAICS Codes: 423930
NAICS Code Descriptions: RECYCLABLE MATERIAL MERCHANT WHOLESALERS.
Conveyor: FRS-GEOCODE

Federal Facility Code:
Federal Agency Name:
Tribal Land Code:
Tribal Land Name:
Congressional Dist No: 12
Census Block Code: 060816023001069
EPA Region Code: 09
County Name: SAN MATEO
US/Mexico Border Ind:
Latitude: 37.6507
Longitude: -122.41221
Reference Point: CENTER OF A FACILITY OR STATION
Coord Collection Method: ADDRESS MATCHING-HOUSE NUMBER
Accuracy Value: 30
Datum: NAD83
Source:
Facility Detail Rprt URL: https://ofmpub.epa.gov/frs_public2/fii_query_detail.disp_program_facility?p_registry_id=110065973076
Data Source: Facility Registry Service - Single File
Program Acronyms:

CA-ENVIROVIEW:172825, NPDES:CAZ448474, RCRAINFO:CAL000368913, RCRAINFO:CAR000343293

11	4 of9	SSE	0.02 / 89.57	12.98 / -14	ZARC RECYCLING 26 S LINDEN AVE S SAN FRANCISCO CA 94080	CERS HAZ

Site ID: 408085
Latitude: 37.650715
Longitude: -122.412230

Regulated Programs

EI ID: 10071565 **EI Description:** Chemical Storage Facilities

EI ID: 10071565 **EI Description:** Hazardous Waste Generator

EI ID: 10071565 **EI Description:** RCRA LQ HW Generator

Violations

Violation Date: 05/24/2017 **Violation Source:** CERS
Violation Program: HW **Violation Division:** San Mateo County Environmental Health
Citation: 22 CCR 12 66262.40(a) - California Code of Regulations, Title 22, Chapter 12, Section(s) 66262.40(a)
Violation Notes:

Returned to compliance on 06/23/2017.

Violation Description:

Failure to keep a copy of each properly signed manifest for at least three years from the date the waste was accepted by the initial transporter. The manifest signed at the time the waste was accepted for transport shall be kept until receiving a signed copy from the designated facility which received the waste.

Violations

Violation Date: 05/24/2017 **Violation Source:** CERS
Violation Program: HMRRP **Violation Division:** San Mateo County Environmental Health
Citation: HSC 6.95 25505.1 - California Health and Safety Code, Chapter 6.95, Section(s) 25505.1
Violation Notes:

Returned to compliance on 06/23/2017. Notify property owner that facility is subject to HMBP reporting requirement.

Violation Description:

Failure to notify property owner in writing that the business is subject to the business plan program and has complied with its provisions.

Violations

Violation Date: 08/03/2022 ***Violation Source:*** CERS
Violation Program: HW ***Violation Division:*** San Mateo County Environmental Health
Citation: 22 CCR 23 66273.36 - California Code of Regulations, Title 22, Chapter 23, Section(s) 66273.36
Violation Notes:

Returned to compliance on 04/26/2023. Observation: No training records indicating that universal waste specific training was available during the inspection. Referred to DTSC.

Violation Description:

Failure of universal waste handler to provide initial and/or annual refresher training for employees who manage or handle universal waste and to maintain a written record for three years of personnel who took the initial or annual training.

Violations

Violation Date: 08/03/2022 ***Violation Source:*** CERS
Violation Program: HW ***Violation Division:*** San Mateo County Environmental Health
Citation: 22 CCR 23 66273.32(a) - California Code of Regulations, Title 22, Chapter 23, Section(s) 66273.32(a)
Violation Notes:

Returned to compliance on 09/12/2022. Observation: During the time of the inspection, approximately 14,000 lbs (6350 Kg) of lead acid batteries were on site. This number only included the wrapped pallets and does not include the other batteries all over the property. Zarc Recycling possess a state EPA ID number which is insufficient for this quantity of waste. Referred to DTSC.

Violation Description:

Failure of a universal waste handler to send written notification of universal waste management to the USEPA Regional Administrator and obtain a federal ID Number prior to accumulating 5,000 kilograms or more of universal waste.

Violations

Violation Date: 08/03/2022 ***Violation Source:*** CERS
Violation Program: HW ***Violation Division:*** San Mateo County Environmental Health
Citation: 22 CCR 23 66273.35 - California Code of Regulations, Title 22, Chapter 23, Section(s) 66273.35
Violation Notes:

Returned to compliance on 04/26/2023. Observation: The few containers of universal waste that did have labels were all dated more than a year before the date of the inspection. This was every container in the storage unit by the retention tank. Referred to DTSC.

Violation Description:

Failure to accumulate universal waste for one year or less and to demonstrate the length of time that the universal waste has been accumulated from the date it became a waste or was received.

Violations

Violation Date: 08/03/2022 ***Violation Source:*** CERS
Violation Program: HMRRP ***Violation Division:*** San Mateo County Environmental Health
Citation: HSC 6.95 25508(a)(3) - California Health and Safety Code, Chapter 6.95, Section(s) 25508(a)(3)
Violation Notes:

Returned to compliance on 05/15/2023. Observation: The HMBP inventory was missing extremely large amount of Universal waste (many streams) Corrective action: Update HMBP with all universal waste stream that are about 500 lbs. Submit on CERS by the comply by date. Due to the nature of the facility it is understandable that it is extremely difficult to accurately report the weight of what is on site at any given moment. When addressing this violation outline the major waste streams as a separate entity and report the average amount that you believe you have on site.

Violation Description:

Failure to complete and electronically submit hazardous material inventory information for all reportable hazardous materials on site at or above reportable quantities.

Violations

Violation Date: 08/03/2022 ***Violation Source:*** CERS
Violation Program: HW ***Violation Division:*** San Mateo County Environmental Health
Citation: 22 CCR 23 66273.40(a)(4) - California Code of Regulations, Title 22, Chapter 23, Section(s) 66273.40(a)(4)
Violation Notes:

Returned to compliance on 04/11/2023. Observation: Facility verbally stated that CRT's have been shipped to Japan during the inspection. No notification forms or export documentation was provided. Referred to DTSC.

Violation Description:

Failure of the universal waste handler who sends electronic devices, CRTs, and/or CRT glass to any foreign destination to comply with the following:
(1) Notify the Department 60 days prior to the intended export before any electronic devices, CRTs, and/or CRT glass are scheduled to leave the United States and cover all export activities extending over the next twelve (12) month or lesser period;
(2) Concurrently send a copy of the notification required pursuant to subsection 66273.40(a)(2)(B) of 22 CCR to the CUPA having jurisdiction over the universal waste handler's facility;
(3) sign the export notification; and
(4) include all required information in the export notification.

Violations

Violation Date: 08/03/2022 ***Violation Source:*** CERS
Violation Program: HW ***Violation Division:*** San Mateo County Environmental Health
Citation: 40 CFR 1 265.35 - U.S. Code of Federal Regulations, Title 40, Chapter 1, Section(s) 265.35
Violation Notes:

Returned to compliance on 04/26/2023. Observation: Due to the scale of waste storage, many storage areas were not assessable during the inspection. Theses areas included battery storage and other materials that could potentially cause an issue. This also included the hazardous waste liquid marked as agave nectar. Corrective action: Provide enough space so all waste storage areas can be accessed in the event of the emergency. Provide photo prof to the inspector by the comply by date.

Violation Description:

Failure to maintain aisle space to allow the unobstructed movement of personnel, fire protection equipment, spill control equipment, and decontamination equipment to any area of facility operation in an emergency, unless aisle space is not needed for any of these purposes.

Violations

Violation Date: 08/03/2022 ***Violation Source:*** CERS
Violation Program: HW ***Violation Division:*** San Mateo County Environmental Health
Citation: 22 CCR 12 66262.34(f) - California Code of Regulations, Title 22, Chapter 12, Section(s) 66262.34(f)
Violation Notes:

Returned to compliance on 09/12/2022. Observation: The retention tank allows storm water to settle and discharges the effluent after water/metal separation. While there is a waste determination question on the effluent itself, the tank bottom is collected and shipped as hazardous waste. As the tank contains hazardous waste, it must be managed as such. Corrective action: Manage the tank as a hazardous waste tank. Ensure that it is properly labeled and inspected. Submit documentation to SMC Env Health by the comply by date.

Violation Description:

Failure to label stationary hazardous waste tanks as "hazardous waste" and mark with an accumulation start date.

Violations

Violation Date: 05/24/2017 ***Violation Source:*** CERS
Violation Program: HW ***Violation Division:*** San Mateo County Environmental Health
Citation: HSC 6.5 25160(b)(3) - California Health and Safety Code, Chapter 6.5, Section(s) 25160(b)(3)

Violation Notes:

Returned to compliance on 06/23/2017.

Violation Description:

Failure to determine the status of any hazardous waste if a signed copy of the manifest isn't received within 35 days of the date the waste was accepted by the initial transporter and/or to submit an Exception Report to DTSC if a signed copy of the manifest isn't received within 45 days of the date the waste was accepted by the initial transporter.

Violations

Violation Date: 08/03/2022 ***Violation Source:*** CERS
Violation Program: HW ***Violation Division:*** San Mateo County Environmental Health
Citation: 40 CFR 1 262.34(d)(5)(iii) - U.S. Code of Federal Regulations, Title 40, Chapter 1, Section(s) 262.34(d)(5)(iii)
Violation Notes:

Returned to compliance on 09/12/2022. Observation: No one at the facility had received hazardous waste training within the last year. While they verbally afford they were familiar with waste procedures, several violations such as labeling and accumulation limits, show that training is warranted. Corrective action: Conduct and document haz. waste training by the comply by date.

Violation Description:

Failure to ensure that all employees are thoroughly familiar with proper waste handling and emergency procedures, relevant to their responsibilities during normal facility operations and emergencies.

Violations

Violation Date: 08/03/2022 ***Violation Source:*** CERS
Violation Program: HW ***Violation Division:*** San Mateo County Environmental Health
Citation: 40 CFR 1 265.201(c)(5) - U.S. Code of Federal Regulations, Title 40, Chapter 1, Section(s) 265.201(c)(5)
Violation Notes:

Returned to compliance on 09/12/2022. Observation: As the retention tank generates hazardous waste from the metals separation, the tank is a hazardous waste tank. No inspections have been conducted on the tanks. Corrective action: Ensure to start conducting inspections on hazardous waste tanks. Submit documentation to SMC Env Health by the comply by date.

Violation Description:

Failure to inspect hazardous waste tanks for the following, when present:
4) The construction materials of the tank at least weekly to detect corrosion or leaking of fixtures or seams.
5) The construction materials of, and the area immediately surrounding, discharge confinement structures (e.g., dikes) at least weekly to detect erosion or obvious signs of leakage (e.g., wet spots or dead vegetation).

Violations

Violation Date: 08/03/2022 ***Violation Source:*** CERS
Violation Program: HW ***Violation Division:*** San Mateo County Environmental Health
Citation: 22 CCR 23 66273.34 - California Code of Regulations, Title 22, Chapter 23, Section(s) 66273.34
Violation Notes:

Returned to compliance on 04/26/2023. Observation: Almost every container of universal waste in the facility did not have a proper label. There were a few exceptions to this, however a label must be kept on every container of universal waste. Referred to DTSC.

Violation Description:

Failure to label or mark each individual or container or the designated area of universal waste as required. 1) Waste batteries shall be marked with "Universal Waste-Battery(ies)". 2) Mercury containing equipment shall be marked with "Universal Waste -Mercury-Containing Equipment". 3) Lamps shall be marked with "Universal Waste-Lamp(s)". 4)Each electronic devices or the container or the designated area shall be marked with "Universal Waste-Electronic Device(s)". 5) Each CRTs or the container or the designated area shall be marked with "Universal Waste-CRT(s)". 6) CRT glass or the designated area shall be marked with "Universal Waste-CRT glass".

Violations

Violation Date: 08/03/2022 ***Violation Source:*** CERS
Violation Program: HW ***Violation Division:*** San Mateo County Environmental Health
Citation: HSC 6.5 25123.3(h)(2) - California Health and Safety Code, Chapter 6.5, Section(s) 25123.3(h)(2)
Violation Notes:

Returned to compliance on 09/12/2022. Observation: The uniform hazardous waste manifests from 2022 were missing the designated facility signatures. Corrective action: Provide fully complete manifests from 2022 to the inspector by the comply by date. If the manifests have not been sent to you, file a manifest exception report to the DTSC by the comply by date. Ensure all manifests return copies are collected as this is your way of knowing the hazardous waste has reached its destination. It is your responsibility to notify the DTSC if the manifest have not been received.

Violation Description:

Failure to determine the status of any hazardous waste if a signed copy of the manifest isn't received within 35 days of the date the waste was accepted by the initial transporter and/or to submit an Exception Report to DTSC if a signed copy of the manifest isn't received within 60 days of the date the waste was accepted by the initial transporter.

Violations

Violation Date: 08/03/2022 ***Violation Source:*** CERS
Violation Program: HW ***Violation Division:*** San Mateo County Environmental Health
Citation: 22 CCR 12 66262.34(f) - California Code of Regulations, Title 22, Chapter 12, Section(s) 66262.34(f)
Violation Notes:

Returned to compliance on 09/12/2022. Observation: Three drums in the shipping container that contain hazardous waste water did not have any waste labels on them. Corrective action: label all three drums has hazardous waste with a fully complete label. Hazardous waste should NEVER be labeled as food. These drums said agave nectar.

Violation Description:

Failure to properly label hazardous waste accumulation containers and portable tanks with the following requirements: "Hazardous Waste", name and address of the generator, physical and chemical characteristics of the Hazardous Waste, and starting accumulation date.

Violations

Violation Date: 08/03/2022 ***Violation Source:*** CERS
Violation Program: HW ***Violation Division:*** San Mateo County Environmental Health
Citation: 40 CFR 1 265.201(c)(3) - U.S. Code of Federal Regulations, Title 40, Chapter 1, Section(s) 265.201(c)(3)
Violation Notes:

Returned to compliance on 09/12/2022. Observation: As the retention tank generates hazardous waste from the metals separation, the tank is a hazardous waste tank. No inspections have been conducted on the tanks. Corrective action: Ensure to start conducting inspections on hazardous waste tanks. Submit documentation to SMC Env Health by the comply by date.

Violation Description:

Failure to inspect hazardous waste tanks at least once each operating day for the following, when present:
(1) Discharge control equipment (e.g., waste feed cutoff systems, by-pass systems, and drainage systems) to ensure that it is in good working order;
(2) Data gathered from monitoring equipment (e.g., pressure and temperature gauges) to ensure that the tank is being operated according to its design;
(3) The level of waste in the tank.

Evaluations

Eval Date: 05/29/2018
Violations Found: No
Eval General Type: Compliance Evaluation Inspection
Eval Type: Routine done by local agency
Eval Division: San Mateo County Environmental Health
Eval Program: HMRRP
Eval Source: CERS
Eval Notes:

Eval Date: 05/29/2018
Violations Found: No
Eval General Type: Other/Unknown
Eval Type: Other, not routine, done by local agency
Eval Division: San Mateo County Environmental Health
Eval Program: HW
Eval Source: CERS
Eval Notes:

Eval Date: 07/31/2015
Violations Found: No
Eval General Type: Compliance Evaluation Inspection
Eval Type: Routine done by local agency
Eval Division: San Mateo County Environmental Health
Eval Program: HMRRP
Eval Source: CERS
Eval Notes:

Eval Date: 08/04/2015
Violations Found: No
Eval General Type: Other/Unknown
Eval Type: Other, not routine, done by local agency
Eval Division: San Mateo County Environmental Health
Eval Program: HW
Eval Source: CERS
Eval Notes:

Eval Date: 08/07/2015
Violations Found: No
Eval General Type: Other/Unknown
Eval Type: Other, not routine, done by local agency
Eval Division: San Mateo County Environmental Health
Eval Program: HMRRP
Eval Source: CERS
Eval Notes:

Eval Date: 07/21/2014
Violations Found: No
Eval General Type: Compliance Evaluation Inspection
Eval Type: Routine done by local agency
Eval Division: San Mateo County Environmental Health
Eval Program: HMRRP
Eval Source: CERS
Eval Notes:

Eval Date: 05/01/2020
Violations Found: No
Eval General Type: Other/Unknown
Eval Type: Other, not routine, done by local agency
Eval Division: San Mateo County Environmental Health
Eval Program: HMRRP
Eval Source: CERS
Eval Notes:

Eval Date: 02/11/2019
Violations Found: No
Eval General Type: Other/Unknown
Eval Type: Other, not routine, done by local agency
Eval Division: San Mateo County Environmental Health
Eval Program: HMRRP
Eval Source: CERS
Eval Notes:

Eval Date: 05/02/2017
Violations Found: No
Eval General Type: Other/Unknown
Eval Type: Other, not routine, done by local agency
Eval Division: San Mateo County Environmental Health
Eval Program: HW
Eval Source: CERS
Eval Notes:

Eval Date: 07/21/2014
Violations Found: No
Eval General Type: Compliance Evaluation Inspection
Eval Type: Routine done by local agency
Eval Division: San Mateo County Environmental Health
Eval Program: HW
Eval Source: CERS
Eval Notes:

Eval Date: 07/31/2015
Violations Found: No
Eval General Type: Compliance Evaluation Inspection
Eval Type: Routine done by local agency
Eval Division: San Mateo County Environmental Health
Eval Program: HW
Eval Source: CERS
Eval Notes:

Eval Date: 05/24/2017
Violations Found: Yes
Eval General Type: Compliance Evaluation Inspection
Eval Type: Routine done by local agency
Eval Division: San Mateo County Environmental Health
Eval Program: HMRRP
Eval Source: CERS
Eval Notes:

Facility does employee training twice a year on emergency response procedures.; Note: data in [EVAL Notes] field for some records is truncated from the source.

Eval Date: 11/12/2015
Violations Found: No
Eval General Type: Other/Unknown
Eval Type: Other, not routine, done by local agency
Eval Division: San Mateo County Environmental Health
Eval Program: HW
Eval Source: CERS
Eval Notes:

Eval Date: 04/14/2020
Violations Found: No
Eval General Type: Other/Unknown
Eval Type: Other, not routine, done by local agency
Eval Division: San Mateo County Environmental Health
Eval Program: HW
Eval Source: CERS
Eval Notes:

Eval Date: 06/01/2023
Violations Found: No
Eval General Type: Other/Unknown
Eval Type: Other, not routine, done by local agency
Eval Division: San Mateo County Environmental Health
Eval Program: HMRRP
Eval Source: CERS

Eval Notes:

Eval Date: 03/19/2015
Violations Found: No
Eval General Type: Other/Unknown
Eval Type: Other, not routine, done by local agency
Eval Division: San Mateo County Environmental Health
Eval Program: HMRRP
Eval Source: CERS
Eval Notes:

Eval Date: 04/11/2022
Violations Found: No
Eval General Type: Other/Unknown
Eval Type: Other, not routine, done by local agency
Eval Division: San Mateo County Environmental Health
Eval Program: HMRRP
Eval Source: CERS
Eval Notes:

Eval Date: 04/02/2021
Violations Found: No
Eval General Type: Other/Unknown
Eval Type: Other, not routine, done by local agency
Eval Division: San Mateo County Environmental Health
Eval Program: HMRRP
Eval Source: CERS
Eval Notes:

Eval Date: 08/22/2014
Violations Found: No
Eval General Type: Other/Unknown
Eval Type: Other, not routine, done by local agency
Eval Division: San Mateo County Environmental Health
Eval Program: HMRRP
Eval Source: CERS
Eval Notes:

Eval Date: 01/25/2018
Violations Found: No
Eval General Type: Other/Unknown
Eval Type: Other, not routine, done by local agency
Eval Division: San Mateo County Environmental Health
Eval Program: HMRRP
Eval Source: CERS
Eval Notes:

Eval Date: 05/21/2015
Violations Found: No
Eval General Type: Other/Unknown
Eval Type: Other, not routine, done by local agency
Eval Division: San Mateo County Environmental Health
Eval Program: HMRRP
Eval Source: CERS
Eval Notes:

Eval Date: 05/29/2018
Violations Found: No
Eval General Type: Other/Unknown
Eval Type: Other, not routine, done by local agency
Eval Division: San Mateo County Environmental Health
Eval Program: HMRRP
Eval Source: CERS

Eval Notes:

Eval Date: 04/07/2020
Violations Found: No
Eval General Type: Other/Unknown
Eval Type: Other, not routine, done by local agency
Eval Division: San Mateo County Environmental Health
Eval Program: HMRRP
Eval Source: CERS
Eval Notes:

Eval Date: 09/01/2017
Violations Found: No
Eval General Type: Other/Unknown
Eval Type: Other, not routine, done by local agency
Eval Division: San Mateo County Environmental Health
Eval Program: HMRRP
Eval Source: CERS
Eval Notes:

Eval Date: 04/14/2015
Violations Found: No
Eval General Type: Other/Unknown
Eval Type: Other, not routine, done by local agency
Eval Division: San Mateo County Environmental Health
Eval Program: HMRRP
Eval Source: CERS
Eval Notes:

Eval Date: 05/24/2017
Violations Found: No
Eval General Type: Other/Unknown
Eval Type: Other, not routine, done by local agency
Eval Division: San Mateo County Environmental Health
Eval Program: HMRRP
Eval Source: CERS
Eval Notes:

Eval Date: 08/03/2022
Violations Found: Yes
Eval General Type: Compliance Evaluation Inspection
Eval Type: Routine done by local agency
Eval Division: San Mateo County Environmental Health
Eval Program: HW
Eval Source: CERS
Eval Notes:

Date of inspection: 8/3/22 Date of Report: 8/4/22 Inspectors: Carson beck and Monica Banning. Met with Randy Ly (rly4444@gmail.com) This was a re-inspection, Initial inspection completed on 6/23/22 by Carson Beck. Re inspection due to the unfamiliarity of large quantity generators of universal waste and CAR requirements. Only hazardous waste stream on site is the waste water with chromium and lead. Vast amounts of universal waste. Main streams included appliances with MRSH, batteries, Tv's and other CRT's, electronics. heaters, AC units. Facility does not accept mercury or aerosol cans.; Note: data in [EVAL Notes] field for some records is truncated from the source.

Eval Date: 05/29/2018
Violations Found: No
Eval General Type: Compliance Evaluation Inspection
Eval Type: Routine done by local agency
Eval Division: San Mateo County Environmental Health
Eval Program: HW
Eval Source: CERS
Eval Notes:

Waste generated at the facility: Hydraulic oil, floor washing liquid. Facility is a Certified Collector for universal waste.; Note: data in [EVAL Notes] field for some records is truncated from the source.

Eval Date: 05/18/2015
Violations Found: No
Eval General Type: Other/Unknown
Eval Type: Other, not routine, done by local agency
Eval Division: San Mateo County Environmental Health
Eval Program: HMRRP
Eval Source: CERS
Eval Notes:

Eval Date: 08/19/2014
Violations Found: No
Eval General Type: Other/Unknown
Eval Type: Other, not routine, done by local agency
Eval Division: San Mateo County Environmental Health
Eval Program: HMRRP
Eval Source: CERS
Eval Notes:

Eval Date: 06/24/2020
Violations Found: No
Eval General Type: Compliance Evaluation Inspection
Eval Type: Routine done by local agency
Eval Division: San Mateo County Environmental Health
Eval Program: HW
Eval Source: CERS
Eval Notes:

Waste generated at the facility: waste water collected from the wash water collection system, used oil (episodic); Note: data in [EVAL Notes] field for some records is truncated from the source.

Eval Date: 05/24/2017
Violations Found: Yes
Eval General Type: Compliance Evaluation Inspection
Eval Type: Routine done by local agency
Eval Division: San Mateo County Environmental Health
Eval Program: HW
Eval Source: CERS
Eval Notes:

Facility collects variety of metal, E- waste, CRTs, cans, computer boards, ballasts, plastic bottles, etc. Used hydraulic oil is typically the only waste generated at the facility. The last pick up of used oil was in 8/2015. Facility is scheduling for oil change for the baler for 2017. Facility sweeps and washes the yard on a semi-annul basis (except during the winter of 2016/2017 due to substantial rain fall). Facility's handling location is in Brisbane, thus, the movement of UW is considered internal transport.; Note: data in [EVAL Notes] field for some records is truncated from the source.

Eval Date: 06/24/2020
Violations Found: No
Eval General Type: Compliance Evaluation Inspection
Eval Type: Routine done by local agency
Eval Division: San Mateo County Environmental Health
Eval Program: HMRRP
Eval Source: CERS
Eval Notes:

the latest HMBP was submitted on 1/31/2020 and it was subsequently accepted.; Note: data in [EVAL Notes] field for some records is truncated from the source.

Eval Date: 08/03/2022
Violations Found: Yes
Eval General Type: Compliance Evaluation Inspection
Eval Type: Routine done by local agency
Eval Division: San Mateo County Environmental Health
Eval Program: HMRRP
Eval Source: CERS

Eval Notes:

Date of inspection: 8/3/22 Date of Report: 8/4/22 Inspectors: Carson beck an Monica Banning. Met with Randy Ly (rly4444@gmail.com) This was a re-inspection, Initial inspection completed on 6/23/22 by Carson Beck. Re inspection due to the unfamiliarity of large quantity generators of universal waste and CAR requirements. Haz Mat on site: Propane 76 Gallons 55 G of DEF 55 G used oil Hydraulic oil 55 G Extremely large amounts of universal waste. Many types present.; Note: data in [EVAL Notes] field for some records is truncated from the source.

Eval Date: 01/08/2015
Violations Found: No
Eval General Type: Other/Unknown
Eval Type: Other, not routine, done by local agency
Eval Division: San Mateo County Environmental Health
Eval Program: HMRRP
Eval Source: CERS
Eval Notes:

Eval Date: 05/24/2017
Violations Found: No
Eval General Type: Other/Unknown
Eval Type: Other, not routine, done by local agency
Eval Division: San Mateo County Environmental Health
Eval Program: HW
Eval Source: CERS
Eval Notes:

Eval Date: 07/25/2014
Violations Found: No
Eval General Type: Other/Unknown
Eval Type: Other, not routine, done by local agency
Eval Division: San Mateo County Environmental Health
Eval Program: HW
Eval Source: CERS
Eval Notes:

Eval Date: 05/15/2023
Violations Found: No
Eval General Type: Other/Unknown
Eval Type: Other, not routine, done by local agency
Eval Division: San Mateo County Environmental Health
Eval Program: HW
Eval Source: CERS
Eval Notes:

submitted HMBP and closed vios; Note: data in [EVAL Notes] field for some records is truncated from the source.

Eval Date: 11/07/2022
Violations Found: No
Eval General Type: Other/Unknown
Eval Type: Other, not routine, done by local agency
Eval Division: San Mateo County Environmental Health
Eval Program: HW
Eval Source: CERS
Eval Notes:

Date of re-inspection: 11/7/22 SMC Env Health Apollonia Helm and Carson Beck DTSC team led by Micheal Reid Zarc representative Randy Ly As there were several issues that involve large amounts of universal waste and associated requirements. Several violations were referred to the DTSC from th 8/4/22 SMC Env Health Inspection. DTSC led the inspection and followed up on listed items as well as conducted a full walk through. DTSC returning 11/8/22 for document review. Samples were taken from soils, and waste water (SW) and will be analyzed. See 8/4 report for potential haz SW issues. SMC Env Health with work with Zarc to help close out any remaining violations post DTSC report. No additional violations given from SMC Env Health.; Note: data in [EVAL Notes] field for some records is truncated from the source.

Affiliations

Map Key	Number of Records	Direction	Distance (mi/ft)	Elev/Diff (ft)	Site	DB

Affil Type Desc:	Operator
Entity Name:	ZARC RECYCLING
Entity Title:	
Address:	
City:	
State:	
Country:	
Zip Code:	
Phone:	(415) 215-8059

Affil Type Desc:	Legal Owner
Entity Name:	JIANG, EVAN
Entity Title:	
Address:	26 South Linden Ave
City:	SOUTH SAN FRANCISCO - SAN MATEO
State:	CA
Country:	United States
Zip Code:	94080
Phone:	(415) 215-8059

Affil Type Desc:	Environmental Contact
Entity Name:	Randy Ly
Entity Title:	
Address:	26 South Linden Ave
City:	SOUTH SAN FRANCISCO - SAN MATEO
State:	CA
Country:	
Zip Code:	94080
Phone:	

Affil Type Desc:	Parent Corporation
Entity Name:	ZARC RECYCLING
Entity Title:	
Address:	
City:	
State:	
Country:	
Zip Code:	
Phone:	

Affil Type Desc:	Facility Mailing Address
Entity Name:	Mailing Address
Entity Title:	
Address:	26 South Linden Ave
City:	SOUTH SAN FRANCISCO - SAN MATEO
State:	CA
Country:	
Zip Code:	94080
Phone:	

Affil Type Desc:	CUPA District
Entity Name:	San Mateo County Environmental Health
Entity Title:	
Address:	2000 Alameda de las Pulgas, Suite 100
City:	San Mateo
State:	CA
Country:	
Zip Code:	94403
Phone:	(650) 372-6200

Map Key	Number of Records	Direction	Distance (mi/ft)	Elev/Diff (ft)	Site	DB
11	5 of9	SSE	0.02 / 89.57	12.98 / -14	ZARC RECYCLING LLC 26 S LINDEN AVE SOUTH SAN FRANCISCO CA 94080-6408	RCRA NON GEN

EPA Handler ID:	CAL000368913
Gen Status Universe:	No Report
Contact Name:	RANDY LY

Map Key	Number of Records	Direction	Distance (mi/ft)	Elev/Diff (ft)	Site	DB

Contact Address:	26 S LINDEN AVE , , SOUTH SAN FRANCISCO , CA, 94080 ,
Contact Phone No and Ext:	415-215-8059
Contact Email:	RLY4444@GMAIL.COM
Contact Country:	
County Name:	SAN MATEO
EPA Region:	09
Land Type:	
Receive Date:	20111114
Location Latitude:	37.650906
Location Longitude:	-122.412299

Violation/Evaluation Summary

Note:	NO RECORDS: As of Oct 2023, there are no Compliance Monitoring and Enforcement (violation) records associated with this facility (EPA ID).

Handler Summary

Importer Activity:	No
Mixed Waste Generator:	No
Transporter Activity:	No
Transfer Facility:	No
Onsite Burner Exemption:	No
Furnace Exemption:	No
Underground Injection Activity:	No
Commercial TSD:	No
Used Oil Transporter:	No
Used Oil Transfer Facility:	No
Used Oil Processor:	No
Used Oil Refiner:	No
Used Oil Burner:	No
Used Oil Market Burner:	No
Used Oil Spec Marketer:	No

Hazardous Waste Handler Details

Sequence No:	1
Receive Date:	20111114
Handler Name:	ZARC RECYCLING LLC
Source Type:	Implementer
Federal Waste Generator Code:	N
Generator Code Description:	Not a Generator, Verified

Owner/Operator Details

Owner/Operator Ind:	Current Operator	**Street No:**	
Type:	Other	**Street 1:**	26 S LINDEN AVE
Name:	RANDY LY	**Street 2:**	
Date Became Current:		**City:**	SOUTH SAN FRANCISCO
Date Ended Current:		**State:**	CA
Phone:	415-215-8059	**Country:**	
Source Type:	Implementer	**Zip Code:**	94080
Owner/Operator Ind:	Current Owner	**Street No:**	
Type:	Other	**Street 1:**	425 HIGATE DR
Name:	RANDY LY	**Street 2:**	
Date Became Current:		**City:**	DALY CITY
Date Ended Current:		**State:**	CA
Phone:	415-215-8059	**Country:**	
Source Type:	Implementer	**Zip Code:**	94015-0000

11	6 of9	SSE	0.02 / 89.57	12.98 / -14	BERMAN PROPERTY 26 S LINDEN AVE	UST SWEEPS

Map Key	Number of Records	Direction	Distance (mi/ft)	Elev/Diff (ft)	Site	DB
					S SAN FRANCISCO CA	

C C:	I41-000-550183	**D Filename:**	NSITE4
BOE:		**Page No:**	366
Comp:	550183	**County:**	SAN MATEO
Status:	INACTIVE	**State :**	CA
No of Tanks:	2	**Zip:**	94080
Jurisdict:	SAN MATEO COUNTY	**Latitude:**	37.652085
Agency:	ENVIRONMENTAL HEALTH	**Longitude:**	-122.41129
Phone:	(415) 439-3781	**Georesult:**	S5HPNTS-ZA

Tank Details

Tank ID:	000001	**S Contain:**	NONE
O Tank ID:		**Stg:**	
SWRCB No:	41-000-550183-000001	**Storage :**	PRODUCT
Removed:	05-18-94	**Storag Type:**	PRODUCT
Installed:	01-01-01	**P Contain:**	BARE STEEL
A Date:		**Content:**	LEADED
Capac:	10000	**ONA:**	
Tank Use:	M.V. FUEL	**D File Name:**	NTANK4

Tank Details

Tank ID:	000002	**S Contain:**	NONE
O Tank ID:		**Stg:**	
SWRCB No:	41-000-550183-000002	**Storage :**	PRODUCT
Removed:	05-18-94	**Storag Type:**	PRODUCT
Installed:	01-01-01	**P Contain:**	BARE STEEL
A Date:		**Content:**	DIESEL
Capac:	10000	**ONA:**	
Tank Use:	M.V. FUEL	**D File Name:**	NTANK4

11	7 of9	SSE	0.02 / 89.57	12.98 / -14	Zarc International Llc 26 S Linden Ave South San Francisco CA 94080	RECYCLING

Account No:	RC14202	**Facility County:**	San Mateo
Website:		**Operation Begin Dt:**	2/18/2009
Phone No:	(415) 215-8059	**Rural:**	No
Email:	zarc@zarcnet.com	**Appointment Only:**	No
Hours of Operation:	Mon - Sat 8:00 am - 3:30 pm; Sun Closed		
Organization Name:	Zarc International Llc		
Mailing Address:	26 S Linden Ave		
Mailing City:	South San Francisco		
Mailing State:	CA		
Mailing Postal Cd:	94080		

11	8 of9	SSE	0.02 / 89.57	12.98 / -14	ZARC RECYCLING LLC 26 S LINDEN AVE SOUTH SAN FRANCISCO CA 940806408	HAZ GEN

Epa ID:	CAL000368913	**Facility County:**	41
Address 2:		**County:**	San Mateo
Details DTSC HWTS:	The Department of Toxic Substances Control (DTSC) makes available a Waste Code Matrix showing each Waste Code, its description, and annual amounts in its Hazardous Waste Tracking System: https://hwts.dtsc.ca.gov/search		
Handler Profile URL:	https://hwts.dtsc.ca.gov/facility/CAL000368913		

11	9 of9	SSE	0.02 / 89.57	12.98 / -14	ZARC RECYCLING 26 SOUTH LINDEN AVE	RCRA LQG

SOUTH SAN FRANCISCO CA 94080

EPA Handler ID:	CAR000343293
Gen Status Universe:	Large Quantity Generator
Contact Name:	RANDY LY
Contact Address:	26 , SOUTH LINDEN AVE , , SOUTH SAN FRANCISCO , CA, 94080 , US
Contact Phone No and Ext:	415-215-8059
Contact Email:	RLY4444@GMAIL.COM
Contact Country:	US
County Name:	SAN MATEO
EPA Region:	09
Land Type:	Private
Receive Date:	20220901
Location Latitude:	37.650645
Location Longitude:	-122.411727

Violation/Evaluation Summary

Note: NO RECORDS: As of Oct 2023, there are no Compliance Monitoring and Enforcement (violation) records associated with this facility (EPA ID).

Handler Summary

Importer Activity:	No
Mixed Waste Generator:	No
Transporter Activity:	No
Transfer Facility:	No
Onsite Burner Exemption:	No
Furnace Exemption:	No
Underground Injection Activity:	No
Commercial TSD:	No
Used Oil Transporter:	No
Used Oil Transfer Facility:	No
Used Oil Processor:	No
Used Oil Refiner:	No
Used Oil Burner:	No
Used Oil Market Burner:	No
Used Oil Spec Marketer:	No

Hazardous Waste Handler Details

Sequence No:	1
Receive Date:	20220901
Handler Name:	ZARC RECYCLING
Federal Waste Generator Code:	1
Generator Code Description:	Large Quantity Generator
Source Type:	Notification

Waste Code Details

Hazardous Waste Code:	D008
Waste Code Description:	LEAD

Owner/Operator Details

Owner/Operator Ind:	Current Operator	***Street No:***	26
Type:	Private	***Street 1:***	SOUTH LINDEN AVE
Name:	ZARC RECYCLING	***Street 2:***	
Dt Became Current:	20220101	***City:***	SOUTH SAN FRANCISCO
Dt Ended Current:		***State:***	CA
Phone:	415-215-8059	***Country:***	US
Source Type:	Notification	***Zip Code:***	94080

Map Key	Number of Records	Direction	Distance (mi/ft)	Elev/Diff (ft)	Site	DB

Owner/Operator Ind:	Current Owner	**Street No:**	26
Type:	Private	**Street 1:**	SOUTH LINDEN AVE
Name:	RANDY LY	**Street 2:**	
Dt Became Current:	20220101	**City:**	SOUTH SAN FRANCISCO
Dt Ended Current:		**State:**	CA
Phone:	415-215-8059	**Country:**	US
Source Type:	Notification	**Zip Code:**	94080

12	1 of3	SE	0.02 / 90.81	16.04 / -11	SUN CHEMICAL CORPORATION 20 SOUTH LINDEN AVENUE S SAN FRANCISCO CA 94080	RESPONSE

Estor/EPA ID:	41280103	**Acres:**	1.69 ACRES
Nat Priority List:	NO	**Supervisor:**	KIMBERLY WALSH
Census Tract:	6081602300	**County:**	SAN MATEO
Permit Renewl Lead:		**Latitude:**	37.6514079341979
Project Manager:		**Longitude:**	-122.41200333319

Site Code: 200095
Cleanup Status: CERTIFIED O&M - LAND USE RESTRICTIONS ONLY AS OF 11/30/1987
Cleanup Oversight Agencies: DTSC - SITE CLEANUP PROGRAM - LEAD AGENCY
Assembly District: 21
Senate District: 13
School District:
Office: CLEANUP BERKELEY
Public Participatn Spclst:
Special Program:
Funding: RESPONSIBLE PARTY
Site Type: STATE RESPONSE OR NPL
APN: 101341120
Past Use that Caused Contam: MANUFACTURING - OTHER
Potential Media Affected: SOIL
Potential Contamin of Concern:

CYANIDE (FREE)
METALS
UNCATEGORIZED

Site History:

Sun Chemical manufactured printing ink at the site from 1927 to 1978, resulting in hazardous materials consisting of mixed inks, ink vehicles and pigments found as liquids and sludges in tanks and sumps, spillages on the main building floor, and in contaminated soil. The property was sold to Berman Corporation in 1979, who subsequently sold the property to Rental City Trucks. The property ownership was transferred to U.A. Local Pension Trust Funds in 1981.

Status: CERTIFIED O&M - LAND USE RESTRICTIONS ONLY - LAND USE RESTRICTIONS
Program Type: STATE RESPONSE
CalEnviroScreen Score: 80-85%
Summary Link: https://www.envirostor.dtsc.ca.gov/public/profile_report?global_id=41280103

Land Use Restrictions

Site Management Requirmnts: DAY CARE CENTER PROHIBITED
ELDER CARE CENTER PROHIBITED
HOSPITAL USE PROHIBITED
NO EXCAVATION OF CONTAMINATED SOILS WITHOUT AGENCY REVIEW AND APPROVAL
PUBLIC OR PRIVATE SCHOOL FOR PERSONS UNDER 21 PROHIBITED
RESIDENCE USE PROHIBITED
Title: Deed Restriction / Land Use Covenant
Title Link: https://www.envirostor.dtsc.ca.gov/public/view_document?docurl=/public/deliverable_documents/1462068906/SMBR%5FDEED%5F41280103%2Epdf
Date Recorded: 11/4/1987

Currently Scheduled Activities

Area Name:

Area Link:
Sub Area:
Sub Area Link:
Document Type: Five-Year Review Reports
Due Date: 12/22/2023
Revised Date:

Completed Activities

Title: DTSC Annual Inspection Report
Title Link: https://www.envirostor.dtsc.ca.gov/public/final_documents2?global_id=41280103&enforcement_id=60396546
Area Name:
Area Link:
Sub Area:
Sub Area Link:
Document Type: Land Use Restriction - Site Inspection/Visit
Date Completed: 4/29/2019
Comments:

Title: Remedial Action Plan
Title Link: https://www.envirostor.dtsc.ca.gov/public/final_documents2?global_id=41280103&doc_id=6014262
Area Name:
Area Link:
Sub Area:
Sub Area Link:
Document Type: Remedial Action Plan
Date Completed: 5/1/1987
Comments:

Title: DTSC Annual LUR Inspection and Report
Title Link: https://www.envirostor.dtsc.ca.gov/public/final_documents2?global_id=41280103&enforcement_id=60194803
Area Name:
Area Link:
Sub Area:
Sub Area Link:
Document Type: Land Use Restriction - Site Inspection/Visit
Date Completed: 3/6/2015
Comments:

Title: 2009 Annual Site Inspection/Report
Title Link:
Area Name:
Area Link:
Sub Area:
Sub Area Link:
Document Type: Land Use Restriction - Site Inspection/Visit
Date Completed: 5/7/2009
Comments: During the inspection of the parking lot some cracking of the concrete surface was observed. There was no evidence of any activities prohibited by the Deed Restriction. It is recommended that the cracks observed during the inspection will only become worse and should be repaired.

Title: Deed Restriction / Land Use Covenant
Title Link: https://www.envirostor.dtsc.ca.gov/public/final_documents2?global_id=41280103&enforcement_id=5004023
Area Name:
Area Link:
Sub Area:
Sub Area Link:
Document Type: Land Use Restriction
Date Completed: 11/4/1987
Comments: Recorded Deed Restriction limiting site to industrial use only.

Title: 2008 DTSC Site Inspection
Title Link: https://www.envirostor.dtsc.ca.gov/public/final_documents2?global_id=41280103&enforcement_id=6010558
Area Name:
Area Link:
Sub Area:
Sub Area Link:
Document Type: Land Use Restriction - Site Inspection/Visit

Date Completed: 3/14/2008
Comments: Cracks observed during the inspection should be repaired immediately.

Title: Facility Decontamination Report
Title Link: https://www.envirostor.dtsc.ca.gov/public/final_documents2?global_id=41280103&doc_id=6014552
Area Name:
Area Link:
Sub Area:
Sub Area Link:
Document Type: Other Report
Date Completed: 3/1/1987
Comments:

Title: Removal Action Completion Report
Title Link:
Area Name:
Area Link:
Sub Area:
Sub Area Link:
Document Type: Removal Action Completion Report
Date Completed: 6/25/1986
Comments: Completed RA. The RA consisted of excavation and disposal of contaminated soil, hazardous fluids, contaminated debris, steel tanks and piping. 279 yards of contaminated soil, 10,404 gallons of hazardous liquids, 10 steel tanks and piping were removed from the site.

Title: DTSC Annual Inspection Report
Title Link: https://www.envirostor.dtsc.ca.gov/public/final_documents2?global_id=41280103&enforcement_id=60396545
Area Name:
Area Link:
Sub Area:
Sub Area Link:
Document Type: Land Use Restriction - Site Inspection/Visit
Date Completed: 2/6/2018
Comments: DTSC personal conducted an annual site inspection on January 12, 2018 and verified compliance with the restrictions and requirements of the Land Use Covenant.

Title: DTSC Annual LUR Inspection and Report
Title Link: https://www.envirostor.dtsc.ca.gov/public/final_documents2?global_id=41280103&enforcement_id=60194802
Area Name:
Area Link:
Sub Area:
Sub Area Link:
Document Type: Land Use Restriction - Site Inspection/Visit
Date Completed: 4/10/2014
Comments:

Title: DTSC Annual Inspection Report
Title Link: https://www.envirostor.dtsc.ca.gov/public/final_documents2?global_id=41280103&enforcement_id=60396544
Area Name:
Area Link:
Sub Area:
Sub Area Link:
Document Type: Land Use Restriction - Site Inspection/Visit
Date Completed: 1/31/2017
Comments: DTSC's personnel performed an annual cap inspection on January 17, 2017. During the inspection, areas of cracking and deterioration were observed on the surface of the concrete. However, no soil underneath was exposed and no evidence of any activities prohibited by the Land Use Covenant was observed.

Title: Site Screening
Title Link:
Area Name:
Area Link:
Sub Area:
Sub Area Link:
Document Type: Site Screening
Date Completed: 1/22/1987
Comments: Completed Site Screening. Site inspection samplings in 1981 revealed elevated levels of lead, cyanide and zinc. Groundwater analyses did not indicate any contamination above drinking water standards.

Title: 2011 Annual LUR Site Inspection Report
Title Link: https://www.envirostor.dtsc.ca.gov/public/final_documents2?global_id=41280103&enforcement_id=6016987
Area Name:
Area Link:
Sub Area:
Sub Area Link:
Document Type: Land Use Restriction - Site Inspection/Visit
Date Completed: 5/16/2011
Comments: The surface of the concrete was in very good condition with only minor of cracking. There was no evidence of any activities prohibited by the Deed Restriction.

Title: Certification
Title Link: https://www.envirostor.dtsc.ca.gov/public/final_documents2?global_id=41280103&enforcement_id=5004020
Area Name:
Area Link:
Sub Area:
Sub Area Link:
Document Type: Certification
Date Completed: 11/30/1987
Comments: Certified Site.

Title: DTSC Annual LUR Inspection and Report
Title Link: https://www.envirostor.dtsc.ca.gov/public/final_documents2?global_id=41280103&enforcement_id=60194800
Area Name:
Area Link:
Sub Area:
Sub Area Link:
Document Type: Land Use Restriction - Site Inspection/Visit
Date Completed: 2/23/2012
Comments: DTSC conducted its annual site visit to check the condition of the pavement over contaminated soil and to verify compliance with the restrictions and requirements of the Land Use Covenant. The surface of the pavement was in very good condition with only minor of cracking. There was no evidence of any activities prohibited by the Land Use Covenant.

Title: DTSC Annual Inspection Report
Title Link: https://www.envirostor.dtsc.ca.gov/public/final_documents2?global_id=41280103&enforcement_id=60381177
Area Name:
Area Link:
Sub Area:
Sub Area Link:
Document Type: Land Use Restriction - Site Inspection/Visit
Date Completed: 3/10/2016
Comments: DTSC staff performed annual inspection on February 11, 2016. Lead remains in soil at the site at concentrations that do not allow for unrestricted use. The lead-impacted soil is contained under the concrete pavement and buildings on the site. An area of the concrete pavement was observed during the inspection that requires repair. Also, vegetation and sediment were observed in a storm drain should be removed. Based on the inspection, DTSC concluded the selected remedial action remains protective of human health and the environment.

Title: 2007 DTSC Site Inspection / Report
Title Link: https://www.envirostor.dtsc.ca.gov/public/final_documents2?global_id=41280103&enforcement_id=6010536
Area Name:
Area Link:
Sub Area:
Sub Area Link:
Document Type: Land Use Restriction - Site Inspection/Visit
Date Completed: 2/2/2007
Comments: No problems noted.

Title: 2010 DTSC Annual Site Inspection and Report
Title Link: https://www.envirostor.dtsc.ca.gov/public/final_documents2?global_id=41280103&enforcement_id=6013869
Area Name:
Area Link:
Sub Area:
Sub Area Link:
Document Type: Land Use Restriction - Site Inspection/Visit
Date Completed: 9/30/2010
Comments: The Site has been subdivided into 12 separate parcels and houses 12 "industrial/warehouse" condominiums and a concrete surface parking lot. It was observed that the surface of the concrete was in very good condition with only minor of cracking. There was no evidence of any activities prohibited by the Deed Restriction.

Title: Five Year Review Report
Title Link: https://www.envirostor.dtsc.ca.gov/public/final_documents2?global_id=41280103&doc_id=60381255
Area Name:
Area Link:
Sub Area:
Sub Area Link:
Document Type: Five-Year Review Reports
Date Completed: 12/14/2016
Comments: DTSC personnel conducted a site inspection on February 11, 2016 as part of the Five-Year Review, which was performed because contaminated soil remains on the Site above levels that would allow for unrestricted land use. Based on site conditions observed during the site inspection, DTSC concluded that the selected remedy for the Site remains protective of human health and the environment.

Title: Community Relations Plan
Title Link: https://www.envirostor.dtsc.ca.gov/public/final_documents2?global_id=41280103&doc_id=6014249
Area Name:
Area Link:
Sub Area:
Sub Area Link:
Document Type: Public Participation Plan / Community Relations Plan
Date Completed: 5/1/1987
Comments:

Title: Discovery
Title Link:
Area Name:
Area Link:
Sub Area:
Sub Area Link:
Document Type: * Discovery
Date Completed: 8/1/1980
Comments:

Title: First Five Year Review Report
Title Link: https://www.envirostor.dtsc.ca.gov/public/final_documents2?global_id=41280103&doc_id=6018230
Area Name:
Area Link:
Sub Area:
Sub Area Link:
Document Type: Five-Year Review Reports
Date Completed: 2/28/2012
Comments:

12	2 of3	SE	0.02 / 90.81	16.04 / -11	SUN CHEMICAL CORPORATION 20 SOUTH LINDEN AVENUE S SAN FRANCISCO CA 94080	LUR

Estor/EPA ID: 41280103
Nat Priority List: NO
Census Tract: 6081602300
Permit Renewl Lead:
Project Manager:
Acres: 1.69 ACRES
Supervisor: KIMBERLY WALSH
County: SAN MATEO
Latitude: 37.6514079341979
Longitude: -122.41200333319
Site Code: 200095
Cleanup Status: CERTIFIED O&M - LAND USE RESTRICTIONS ONLY AS OF 11/30/1987
Cleanup Oversight Agencies: DTSC - SITE CLEANUP PROGRAM - LEAD AGENCY
Assembly District: 21
Senate District: 13
School District:
Office: CLEANUP BERKELEY
Public Participatn Spclst:
Special Program:
Funding: RESPONSIBLE PARTY
Site Type: STATE RESPONSE OR NPL
APN: 101341120
Past Use that Caused Contam: MANUFACTURING - OTHER
Potential Media Affected: SOIL
Potential Contamin of Concern:

CYANIDE (FREE)
METALS
UNCATEGORIZED

Site History:

Sun Chemical manufactured printing ink at the site from 1927 to 1978, resulting in hazardous materials consisting of mixed inks, ink vehicles and pigments found as liquids and sludges in tanks and sumps, spillages on the main building floor, and in contaminated soil. The property was sold to Berman Corporation in 1979, who subsequently sold the property to Rental City Trucks. The property ownership was transferred to U.A. Local Pension Trust Funds in 1981.

Status: CERTIFIED O&M - LAND USE RESTRICTIONS ONLY - LAND USE RESTRICTIONS
Program Type: STATE RESPONSE
CalEnviroScreen Score: 80-85%
Summary Link: https://www.envirostor.dtsc.ca.gov/public/profile_report?global_id=41280103

Land Use Restrictions

Site Management Requirmnts: DAY CARE CENTER PROHIBITED
ELDER CARE CENTER PROHIBITED
HOSPITAL USE PROHIBITED
NO EXCAVATION OF CONTAMINATED SOILS WITHOUT AGENCY REVIEW AND APPROVAL
PUBLIC OR PRIVATE SCHOOL FOR PERSONS UNDER 21 PROHIBITED
RESIDENCE USE PROHIBITED
Title: Deed Restriction / Land Use Covenant
Title Link: https://www.envirostor.dtsc.ca.gov/public/view_document?docurl=/public/deliverable_documents/1462068906/SMBR%5FDEED%5F41280103%2Epdf
Date Recorded: 11/4/1987

Currently Scheduled Activities

Area Name:
Area Link:
Sub Area:
Sub Area Link:
Document Type: Five-Year Review Reports
Due Date: 12/22/2023
Revised Date:

Completed Activities

Title: DTSC Annual Inspection Report
Title Link: https://www.envirostor.dtsc.ca.gov/public/final_documents2?global_id=41280103&enforcement_id=60396544
Area Name:
Area Link:
Sub Area:
Sub Area Link:
Document Type: Land Use Restriction - Site Inspection/Visit
Date Completed: 1/31/2017
Comments: DTSC's personnel performed an annual cap inspection on January 17, 2017. During the inspection, areas of cracking and deterioration were observed on the surface of the concrete. However, no soil underneath was exposed and no evidence of any activities prohibited by the Land Use Covenant was observed.

Title: Community Relations Plan
Title Link: https://www.envirostor.dtsc.ca.gov/public/final_documents2?global_id=41280103&doc_id=6014249
Area Name:
Area Link:
Sub Area:
Sub Area Link:
Document Type: Public Participation Plan / Community Relations Plan
Date Completed: 5/1/1987
Comments:

Title: DTSC Annual LUR Inspection and Report

Title Link: https://www.envirostor.dtsc.ca.gov/public/final_documents2?global_id=41280103&enforcement_id=60194803
Area Name:
Area Link:
Sub Area:
Sub Area Link:
Document Type: Land Use Restriction - Site Inspection/Visit
Date Completed: 3/6/2015
Comments:

Title: Facility Decontamination Report
Title Link: https://www.envirostor.dtsc.ca.gov/public/final_documents2?global_id=41280103&doc_id=6014552
Area Name:
Area Link:
Sub Area:
Sub Area Link:
Document Type: Other Report
Date Completed: 3/1/1987
Comments:

Title: DTSC Annual LUR Inspection and Report
Title Link: https://www.envirostor.dtsc.ca.gov/public/final_documents2?global_id=41280103&enforcement_id=60194802
Area Name:
Area Link:
Sub Area:
Sub Area Link:
Document Type: Land Use Restriction - Site Inspection/Visit
Date Completed: 4/10/2014
Comments:

Title: 2009 Annual Site Inspection/Report
Title Link:
Area Name:
Area Link:
Sub Area:
Sub Area Link:
Document Type: Land Use Restriction - Site Inspection/Visit
Date Completed: 5/7/2009
Comments: During the inspection of the parking lot some cracking of the concrete surface was observed. There was no evidence of any activities prohibited by the Deed Restriction. It is recommended that the cracks observed during the inspection will only become worse and should be repaired.

Title: Deed Restriction / Land Use Covenant
Title Link: https://www.envirostor.dtsc.ca.gov/public/final_documents2?global_id=41280103&enforcement_id=5004023
Area Name:
Area Link:
Sub Area:
Sub Area Link:
Document Type: Land Use Restriction
Date Completed: 11/4/1987
Comments: Recorded Deed Restriction limiting site to industrial use only.

Title: DTSC Annual Inspection Report
Title Link: https://www.envirostor.dtsc.ca.gov/public/final_documents2?global_id=41280103&enforcement_id=60396546
Area Name:
Area Link:
Sub Area:
Sub Area Link:
Document Type: Land Use Restriction - Site Inspection/Visit
Date Completed: 4/29/2019
Comments:

Title: DTSC Annual Inspection Report
Title Link: https://www.envirostor.dtsc.ca.gov/public/final_documents2?global_id=41280103&enforcement_id=60381177
Area Name:
Area Link:
Sub Area:
Sub Area Link:
Document Type: Land Use Restriction - Site Inspection/Visit
Date Completed: 3/10/2016

Comments: DTSC staff performed annual inspection on February 11, 2016. Lead remains in soil at the site at concentrations that do not allow for unrestricted use. The lead-impacted soil is contained under the concrete pavement and buildings on the site. An area of the concrete pavement was observed during the inspection that requires repair. Also, vegetation and sediment were observed in a storm drain should be removed. Based on the inspection, DTSC concluded the selected remedial action remains protective of human health and the environment.

Title: Five Year Review Report
Title Link: https://www.envirostor.dtsc.ca.gov/public/final_documents2?global_id=41280103&doc_id=60381255
Area Name:
Area Link:
Sub Area:
Sub Area Link:
Document Type: Five-Year Review Reports
Date Completed: 12/14/2016
Comments: DTSC personnel conducted a site inspection on February 11, 2016 as part of the Five-Year Review, which was performed because contaminated soil remains on the Site above levels that would allow for unrestricted land use. Based on site conditions observed during the site inspection, DTSC concluded that the selected remedy for the Site remains protective of human health and the environment.

Title: Discovery
Title Link:
Area Name:
Area Link:
Sub Area:
Sub Area Link:
Document Type: * Discovery
Date Completed: 8/1/1980
Comments:

Title: Certification
Title Link: https://www.envirostor.dtsc.ca.gov/public/final_documents2?global_id=41280103&enforcement_id=5004020
Area Name:
Area Link:
Sub Area:
Sub Area Link:
Document Type: Certification
Date Completed: 11/30/1987
Comments: Certified Site.

Title: 2008 DTSC Site Inspection
Title Link: https://www.envirostor.dtsc.ca.gov/public/final_documents2?global_id=41280103&enforcement_id=6010558
Area Name:
Area Link:
Sub Area:
Sub Area Link:
Document Type: Land Use Restriction - Site Inspection/Visit
Date Completed: 3/14/2008
Comments: Cracks observed during the inspection should be repaired immediately.

Title: DTSC Annual Inspection Report
Title Link: https://www.envirostor.dtsc.ca.gov/public/final_documents2?global_id=41280103&enforcement_id=60396545
Area Name:
Area Link:
Sub Area:
Sub Area Link:
Document Type: Land Use Restriction - Site Inspection/Visit
Date Completed: 2/6/2018
Comments: DTSC personal conducted an annual site inspection on January 12, 2018 and verified compliance with the restrictions and requirements of the Land Use Covenant.

Title: First Five Year Review Report
Title Link: https://www.envirostor.dtsc.ca.gov/public/final_documents2?global_id=41280103&doc_id=6018230
Area Name:
Area Link:
Sub Area:
Sub Area Link:
Document Type: Five-Year Review Reports
Date Completed: 2/28/2012
Comments:

Title: Site Screening
Title Link:
Area Name:
Area Link:
Sub Area:
Sub Area Link:
Document Type: Site Screening
Date Completed: 1/22/1987
Comments: Completed Site Screening. Site inspection samplings in 1981 revealed elevated levels of lead, cyanide and zinc. Groundwater analyses did not indicate any contamination above drinking water standards.

Title: Removal Action Completion Report
Title Link:
Area Name:
Area Link:
Sub Area:
Sub Area Link:
Document Type: Removal Action Completion Report
Date Completed: 6/25/1986
Comments: Completed RA. The RA consisted of excavation and disposal of contaminated soil, hazardous fluids, contaminated debris, steel tanks and piping. 279 yards of contaminated soil, 10,404 gallons of hazardous liquids, 10 steel tanks and piping were removed from the site.

Title: 2007 DTSC Site Inspection / Report
Title Link: https://www.envirostor.dtsc.ca.gov/public/final_documents2?global_id=41280103&enforcement_id=6010536
Area Name:
Area Link:
Sub Area:
Sub Area Link:
Document Type: Land Use Restriction - Site Inspection/Visit
Date Completed: 2/2/2007
Comments: No problems noted.

Title: Remedial Action Plan
Title Link: https://www.envirostor.dtsc.ca.gov/public/final_documents2?global_id=41280103&doc_id=6014262
Area Name:
Area Link:
Sub Area:
Sub Area Link:
Document Type: Remedial Action Plan
Date Completed: 5/1/1987
Comments:

Title: 2011 Annual LUR Site Inspection Report
Title Link: https://www.envirostor.dtsc.ca.gov/public/final_documents2?global_id=41280103&enforcement_id=6016987
Area Name:
Area Link:
Sub Area:
Sub Area Link:
Document Type: Land Use Restriction - Site Inspection/Visit
Date Completed: 5/16/2011
Comments: The surface of the concrete was in very good condition with only minor of cracking. There was no evidence of any activities prohibited by the Deed Restriction.

Title: 2010 DTSC Annual Site Inspection and Report
Title Link: https://www.envirostor.dtsc.ca.gov/public/final_documents2?global_id=41280103&enforcement_id=6013869
Area Name:
Area Link:
Sub Area:
Sub Area Link:
Document Type: Land Use Restriction - Site Inspection/Visit
Date Completed: 9/30/2010
Comments: The Site has been subdivided into 12 separate parcels and houses 12 "industrial/warehouse" condominiums and a concrete surface parking lot. It was observed that the surface of the concrete was in very good condition with only minor of cracking. There was no evidence of any activities prohibited by the Deed Restriction.

Title: DTSC Annual LUR Inspection and Report
Title Link: https://www.envirostor.dtsc.ca.gov/public/final_documents2?global_id=41280103&enforcement_id=60194800

Area Name:
Area Link:
Sub Area:
Sub Area Link:
Document Type: Land Use Restriction - Site Inspection/Visit
Date Completed: 2/23/2012
Comments: DTSC conducted its annual site visit to check the condition of the pavement over contaminated soil and to verify compliance with the restrictions and requirements of the Land Use Covenant. The surface of the pavement was in very good condition with only minor of cracking. There was no evidence of any activities prohibited by the Land Use Covenant.

12	3 of3	SE	0.02 / 90.81	16.04 / -11	SUN CHEMICAL CORPORATION 20 SOUTH LINDEN AVENUE S SAN FRANCISCO CA 94080	ENVIROSTOR

Estor/EPA ID:	41280103	**Assembly District:**	21
Site Code:	200095	**Senate District:**	13
Nat Priority List:	NO	**Permit Renewal Lead:**	
APN:	101341120	**Public Partici Spclst:**	
Census Tract:	6081602300	**Project Manager:**	
Site Type:	STATE RESPONSE OR NPL	**County:**	SAN MATEO
Address Description:	20 SOUTH LINDEN AVENUE	**Latitude:**	37.6514079341979
Office:	CLEANUP BERKELEY	**Longitude:**	-122.41200333319
Special Program:		**Acres:**	1.69 ACRES
Funding:	RESPONSIBLE PARTY	**Supervisor:**	KIMBERLY WALSH

Cleanup Status: CERTIFIED O&M - LAND USE RESTRICTIONS ONLY AS OF 11/30/1987
Cleanup Oversight Agencies: DTSC - SITE CLEANUP PROGRAM - LEAD AGENCY
School District:
Past Use that Caused Contam: MANUFACTURING - OTHER
Potential Media Affected: SOIL
Potential Contamin of Concern:

CYANIDE (FREE)
METALS
UNCATEGORIZED

Site History:

Sun Chemical manufactured printing ink at the site from 1927 to 1978, resulting in hazardous materials consisting of mixed inks, ink vehicles and pigments found as liquids and sludges in tanks and sumps, spillages on the main building floor, and in contaminated soil. The property was sold to Berman Corporation in 1979, who subsequently sold the property to Rental City Trucks. The property ownership was transferred to U.A. Local Pension Trust Funds in 1981.

Status: CERTIFIED O&M - LAND USE RESTRICTIONS ONLY - LAND USE RESTRICTIONS
Program Type: STATE RESPONSE
CalEnviroScreen Score: 80-85%
Summary Link: https://www.envirostor.dtsc.ca.gov/public/profile_report?global_id=41280103

Land Use Restrictions

Site Management Requirements:
DAY CARE CENTER PROHIBITED
ELDER CARE CENTER PROHIBITED
HOSPITAL USE PROHIBITED
NO EXCAVATION OF CONTAMINATED SOILS WITHOUT AGENCY REVIEW AND APPROVAL
PUBLIC OR PRIVATE SCHOOL FOR PERSONS UNDER 21 PROHIBITED
RESIDENCE USE PROHIBITED
Title: Deed Restriction / Land Use Covenant
Title Link: https://www.envirostor.dtsc.ca.gov/public/view_document?docurl=/public/deliverable_documents/1462068906/SMBR%5FDEED%5F41280103%2Epdf
Date Recorded: 11/4/1987

Currently Scheduled Activities

Area Name:
Area Link:
Sub Area:

Sub Area Link:
Document Type: Five-Year Review Reports
Due Date: 12/22/2023
Revised Date:

Completed Activities

Title: 2010 DTSC Annual Site Inspection and Report
Title Link: https://www.envirostor.dtsc.ca.gov/public/final_documents2?global_id=41280103&enforcement_id=6013869
Area Name:
Area Link:
Sub Area:
Sub Area Link:
Document Type: Land Use Restriction - Site Inspection/Visit
Date Completed: 9/30/2010
Comments: The Site has been subdivided into 12 separate parcels and houses 12 "industrial/warehouse" condominiums and a concrete surface parking lot. It was observed that the surface of the concrete was in very good condition with only minor of cracking. There was no evidence of any activities prohibited by the Deed Restriction.

Title: 2008 DTSC Site Inspection
Title Link: https://www.envirostor.dtsc.ca.gov/public/final_documents2?global_id=41280103&enforcement_id=6010558
Area Name:
Area Link:
Sub Area:
Sub Area Link:
Document Type: Land Use Restriction - Site Inspection/Visit
Date Completed: 3/14/2008
Comments: Cracks observed during the inspection should be repaired immediately.

Title: Deed Restriction / Land Use Covenant
Title Link: https://www.envirostor.dtsc.ca.gov/public/final_documents2?global_id=41280103&enforcement_id=5004023
Area Name:
Area Link:
Sub Area:
Sub Area Link:
Document Type: Land Use Restriction
Date Completed: 11/4/1987
Comments: Recorded Deed Restriction limiting site to industrial use only.

Title: DTSC Annual LUR Inspection and Report
Title Link: https://www.envirostor.dtsc.ca.gov/public/final_documents2?global_id=41280103&enforcement_id=60194803
Area Name:
Area Link:
Sub Area:
Sub Area Link:
Document Type: Land Use Restriction - Site Inspection/Visit
Date Completed: 3/6/2015
Comments:

Title: 2009 Annual Site Inspection/Report
Title Link:
Area Name:
Area Link:
Sub Area:
Sub Area Link:
Document Type: Land Use Restriction - Site Inspection/Visit
Date Completed: 5/7/2009
Comments: During the inspection of the parking lot some cracking of the concrete surface was observed. There was no evidence of any activities prohibited by the Deed Restriction. It is recommended that the cracks observed during the inspection will only become worse and should be repaired.

Title: Certification
Title Link: https://www.envirostor.dtsc.ca.gov/public/final_documents2?global_id=41280103&enforcement_id=5004020
Area Name:
Area Link:
Sub Area:
Sub Area Link:
Document Type: Certification

Date Completed: 11/30/1987
Comments: Certified Site.

Title: Remedial Action Plan
Title Link: https://www.envirostor.dtsc.ca.gov/public/final_documents2?global_id=41280103&doc_id=6014262
Area Name:
Area Link:
Sub Area:
Sub Area Link:
Document Type: Remedial Action Plan
Date Completed: 5/1/1987
Comments:

Title: DTSC Annual Inspection Report
Title Link: https://www.envirostor.dtsc.ca.gov/public/final_documents2?global_id=41280103&enforcement_id=60396545
Area Name:
Area Link:
Sub Area:
Sub Area Link:
Document Type: Land Use Restriction - Site Inspection/Visit
Date Completed: 2/6/2018
Comments: DTSC personal conducted an annual site inspection on January 12, 2018 and verified compliance with the restrictions and requirements of the Land Use Covenant.

Title: DTSC Annual LUR Inspection and Report
Title Link: https://www.envirostor.dtsc.ca.gov/public/final_documents2?global_id=41280103&enforcement_id=60194802
Area Name:
Area Link:
Sub Area:
Sub Area Link:
Document Type: Land Use Restriction - Site Inspection/Visit
Date Completed: 4/10/2014
Comments:

Title: Community Relations Plan
Title Link: https://www.envirostor.dtsc.ca.gov/public/final_documents2?global_id=41280103&doc_id=6014249
Area Name:
Area Link:
Sub Area:
Sub Area Link:
Document Type: Public Participation Plan / Community Relations Plan
Date Completed: 5/1/1987
Comments:

Title: Discovery
Title Link:
Area Name:
Area Link:
Sub Area:
Sub Area Link:
Document Type: * Discovery
Date Completed: 8/1/1980
Comments:

Title: DTSC Annual Inspection Report
Title Link: https://www.envirostor.dtsc.ca.gov/public/final_documents2?global_id=41280103&enforcement_id=60396544
Area Name:
Area Link:
Sub Area:
Sub Area Link:
Document Type: Land Use Restriction - Site Inspection/Visit
Date Completed: 1/31/2017
Comments: DTSC's personnel performed an annual cap inspection on January 17, 2017. During the inspection, areas of cracking and deterioration were observed on the surface of the concrete. However, no soil underneath was exposed and no evidence of any activities prohibited by the Land Use Covenant was observed.

Title: First Five Year Review Report
Title Link: https://www.envirostor.dtsc.ca.gov/public/final_documents2?global_id=41280103&doc_id=6018230
Area Name:

Area Link:
Sub Area:
Sub Area Link:
Document Type: Five-Year Review Reports
Date Completed: 2/28/2012
Comments:

Title: 2007 DTSC Site Inspection / Report
Title Link: https://www.envirostor.dtsc.ca.gov/public/final_documents2?global_id=41280103&enforcement_id=6010536
Area Name:
Area Link:
Sub Area:
Sub Area Link:
Document Type: Land Use Restriction - Site Inspection/Visit
Date Completed: 2/2/2007
Comments: No problems noted.

Title: Site Screening
Title Link:
Area Name:
Area Link:
Sub Area:
Sub Area Link:
Document Type: Site Screening
Date Completed: 1/22/1987
Comments: Completed Site Screening. Site inspection samplings in 1981 revealed elevated levels of lead, cyanide and zinc. Groundwater analyses did not indicate any contamination above drinking water standards.

Title: Five Year Review Report
Title Link: https://www.envirostor.dtsc.ca.gov/public/final_documents2?global_id=41280103&doc_id=60381255
Area Name:
Area Link:
Sub Area:
Sub Area Link:
Document Type: Five-Year Review Reports
Date Completed: 12/14/2016
Comments: DTSC personnel conducted a site inspection on February 11, 2016 as part of the Five-Year Review, which was performed because contaminated soil remains on the Site above levels that would allow for unrestricted land use. Based on site conditions observed during the site inspection, DTSC concluded that the selected remedy for the Site remains protective of human health and the environment.

Title: DTSC Annual Inspection Report
Title Link: https://www.envirostor.dtsc.ca.gov/public/final_documents2?global_id=41280103&enforcement_id=60381177
Area Name:
Area Link:
Sub Area:
Sub Area Link:
Document Type: Land Use Restriction - Site Inspection/Visit
Date Completed: 3/10/2016
Comments: DTSC staff performed annual inspection on February 11, 2016. Lead remains in soil at the site at concentrations that do not allow for unrestricted use. The lead-impacted soil is contained under the concrete pavement and buildings on the site. An area of the concrete pavement was observed during the inspection that requires repair. Also, vegetation and sediment were observed in a storm drain should be removed. Based on the inspection, DTSC concluded the selected remedial action remains protective of human health and the environment.

Title: DTSC Annual LUR Inspection and Report
Title Link: https://www.envirostor.dtsc.ca.gov/public/final_documents2?global_id=41280103&enforcement_id=60194800
Area Name:
Area Link:
Sub Area:
Sub Area Link:
Document Type: Land Use Restriction - Site Inspection/Visit
Date Completed: 2/23/2012
Comments: DTSC conducted its annual site visit to check the condition of the pavement over contaminated soil and to verify compliance with the restrictions and requirements of the Land Use Covenant. The surface of the pavement was in very good condition with only minor of cracking. There was no evidence of any activities prohibited by the Land Use Covenant.

Title: 2011 Annual LUR Site Inspection Report

Map Key	Number of Records	Direction	Distance (mi/ft)	Elev/Diff (ft)	Site	DB

Title Link: https://www.envirostor.dtsc.ca.gov/public/final_documents2?global_id=41280103&enforcement_id=6016987
Area Name:
Area Link:
Sub Area:
Sub Area Link:
Document Type: Land Use Restriction - Site Inspection/Visit
Date Completed: 5/16/2011
Comments: The surface of the concrete was in very good condition with only minor of cracking. There was no evidence of any activities prohibited by the Deed Restriction.

Title: DTSC Annual Inspection Report
Title Link: https://www.envirostor.dtsc.ca.gov/public/final_documents2?global_id=41280103&enforcement_id=60396546
Area Name:
Area Link:
Sub Area:
Sub Area Link:
Document Type: Land Use Restriction - Site Inspection/Visit
Date Completed: 4/29/2019
Comments:

Title: Facility Decontamination Report
Title Link: https://www.envirostor.dtsc.ca.gov/public/final_documents2?global_id=41280103&doc_id=6014552
Area Name:
Area Link:
Sub Area:
Sub Area Link:
Document Type: Other Report
Date Completed: 3/1/1987
Comments:

Title: Removal Action Completion Report
Title Link:
Area Name:
Area Link:
Sub Area:
Sub Area Link:
Document Type: Removal Action Completion Report
Date Completed: 6/25/1986
Comments: Completed RA. The RA consisted of excavation and disposal of contaminated soil, hazardous fluids, contaminated debris, steel tanks and piping. 279 yards of contaminated soil, 10,404 gallons of hazardous liquids, 10 steel tanks and piping were removed from the site.

13	1 of2	ESE	0.02 / 91.25	17.58 / -10	THE MUSTANG FACTORY 6 SOUTH LINDEN AVE SOUTH SAN FRANCISCO CA 940800000	HAZNET

SIC Code:		**Mailing City:**	SOUTH SAN FRANCISCO
NAICS Code:		**Mailing State:**	CA
EPA ID:	CAL000071352	**Mailing Zip:**	940800000
Create Date:	8/2/1993	**Region Code:**	2
Fac Act Ind:	No	**Owner Name:**	--
Inact Date:	6/30/1995	**Owner Addr 1:**	--
County Code:	41	**Owner Addr 2:**	
County Name:	San Mateo	**Owner City:**	--
Mail Name:		**Owner State:**	99
Mailing Addr 1:	6 SOUTH LINDEN AVE	**Owner Zip:**	--
Mailing Addr 2:		**Owner Phone:**	0000000000
Owner Fax:			

Details DTSC HWTS: The Department of Toxic Substances Control (DTSC) makes available a Waste Code Matrix showing each Waste Code, its description, and annual amounts in its Hazardous Waste Tracking System: https://hwts.dtsc.ca.gov/search
DTSC Handler Profile url: https://hwts.dtsc.ca.gov/facility/CAL000071352

13	2 of2	ESE	0.02 / 91.25	17.58 / -10	JOHN HERNANDEZ LIFT PARTS UNLIMITED	HAZNET

Map Key	Number of Records	Direction	Distance (mi/ft)	Elev/Diff (ft)	Site	DB
					6 S LINDEN #10 S SAN FRANCISCO CA 940800000	

SIC Code:		**Mailing City:**	SOUTH SAN FRANCISCO
NAICS Code:		**Mailing State:**	CA
EPA ID:	CAL000088624	**Mailing Zip:**	940806408
Create Date:	9/17/1992	**Region Code:**	2
Fac Act Ind:	No	**Owner Name:**	RICH GOTELLI
Inact Date:	6/30/2000	**Owner Addr 1:**	6 S LINDEN AVE # 10
County Code:	41	**Owner Addr 2:**	
County Name:	San Mateo	**Owner City:**	SOUTH SAN FRANCISCO
Mail Name:		**Owner State:**	CA
Mailing Addr 1:	6 S LINDEN AVE # 10	**Owner Zip:**	940806408
Mailing Addr 2:		**Owner Phone:**	4158730310
Owner Fax:			

Details DTSC HWTS: The Department of Toxic Substances Control (DTSC) makes available a Waste Code Matrix showing each Waste Code, its description, and annual amounts in its Hazardous Waste Tracking System: https://hwts.dtsc.ca.gov/search

DTSC Handler Profile url: https://hwts.dtsc.ca.gov/facility/CAL000088624

14	1 of3	SE	0.02 / 94.43	15.14 / -12	PACIFIC PULMONARY SERVICES 20 S LINDEN AVE 5B S SAN FRANCISCO CA 94080	FINDS/FRS

Registry ID:	110057043756
FIPS Code:	41
HUC Code:	18050004
Site Type Name:	STATIONARY
Location Description:	
Supplemental Location:	
Create Date:	24-FEB-14
Update Date:	14-OCT-15
Interest Types:	STATE MASTER
SIC Codes:	0000, 3841
SIC Code Descriptions:	SURGICAL AND MEDICAL INSTRUMENTS AND APPARATUS
NAICS Codes:	532291
NAICS Code Descriptions:	HOME HEALTH EQUIPMENT RENTAL.
Conveyor:	FRS-GEOCODE
Federal Facility Code:	
Federal Agency Name:	
Tribal Land Code:	
Tribal Land Name:	
Congressional Dist No:	12
Census Block Code:	060816023001069
EPA Region Code:	09
County Name:	SAN MATEO
US/Mexico Border Ind:	
Latitude:	37.6514
Longitude:	-122.412
Reference Point:	CENTER OF A FACILITY OR STATION
Coord Collection Method:	ADDRESS MATCHING-HOUSE NUMBER
Accuracy Value:	30
Datum:	NAD83
Source:	
Facility Detail Rprt URL:	https://ofmpub.epa.gov/frs_public2/fii_query_detail.disp_program_facility?p_registry_id=110057043756
Data Source:	Facility Registry Service - Single File
Program Acronyms:	

CA-CERS:10071436, CA-ENVIROVIEW:54828

14	2 of3	SE	0.02 / 94.43	15.14 / -12	SHEPHERD LITHOGRAPH INC 20 S LINDEN AVE #6B S SAN FRANCISCO CA 94080	FINDS/FRS

Registry ID: 110066338680

Map Key	Number of Records	Direction	Distance (mi/ft)	Elev/Diff (ft)	Site	DB

FIPS Code:	06081
HUC Code:	18050004
Site Type Name:	STATIONARY
Location Description:	
Supplemental Location:	
Create Date:	14-OCT-15
Update Date:	
Interest Types:	STATE MASTER, UNSPECIFIED UNIVERSE
SIC Codes:	
SIC Code Descriptions:	
NAICS Codes:	327215
NAICS Code Descriptions:	GLASS PRODUCT MANUFACTURING MADE OF PURCHASED GLASS.
Conveyor:	FRS-GEOCODE
Federal Facility Code:	
Federal Agency Name:	
Tribal Land Code:	
Tribal Land Name:	
Congressional Dist No:	12
Census Block Code:	060816023001069
EPA Region Code:	09
County Name:	SAN MATEO
US/Mexico Border Ind:	
Latitude:	37.65102
Longitude:	-122.41174
Reference Point:	CENTER OF A FACILITY OR STATION
Coord Collection Method:	ADDRESS MATCHING-HOUSE NUMBER
Accuracy Value:	30
Datum:	NAD83
Source:	
Facility Detail Rprt URL:	https://ofmpub.epa.gov/frs_public2/fii_query_detail.disp_program_facility?p_registry_id=110066338680
Data Source:	Facility Registry Service - Single File
Program Acronyms:	

CA-ENVIROVIEW:67252, RCRAINFO:CAL000098973

14	3 of3	SE	0.02 / 94.43	15.14 / -12	PACIFIC PULMONARY SERVICES 20 S LINDEN AVE 5B S SAN FRANCISCO CA 94080	CERS HAZ

Site ID:	54828
Latitude:	37.651019
Longitude:	-122.411760

Regulated Programs

EI ID:	10071436	**EI Description:**	Chemical Storage Facilities

Violations

Violation Date:	04/14/2017	**Violation Source:**	CERS
Violation Program:	HMRRP	**Violation Division:**	San Mateo County Environmental Health
Citation:	HSC 6.95 25505.1 - California Health and Safety Code, Chapter 6.95, Section(s) 25505.1		
Violation Notes:			

Returned to compliance on 04/24/2017. Notify property owner in writing that the facility is subject to HMBP reporting requirement. Facility needs to furnish a copy within 5 days upon request.

Violation Description:

Failure to notify property owner in writing that the business is subject to the business plan program and has complied with its provisions.

Violations

Violation Date: 04/14/2017 **Violation Source:** CERS
Violation Program: HMRRP **Violation Division:** San Mateo County Environmental Health
Citation: HSC 6.95 25508(a)(1) - California Health and Safety Code, Chapter 6.95, Section(s) 25508(a)(1)
Violation Notes:

Returned to compliance on 04/24/2017. The facility map was rejected by the County in March 2017. Please include electric panel, water shut off and gas shut off locations on facility map and re-submit. In addition, the locations of O2 tanks (empty and full) do not match between what was submitted on CERS and where they are actually located in the facility. Please correct this and also make the Storage area more identifiable on facility map.

Violation Description:

Failure to complete and electronically submit a site map with all required content.

Evaluations

Eval Date: 03/22/2018
Violations Found: No
Eval General Type: Other/Unknown
Eval Type: Other, not routine, done by local agency
Eval Division: San Mateo County Environmental Health
Eval Program: HMRRP
Eval Source: CERS
Eval Notes:

Eval Date: 06/30/2016
Violations Found: No
Eval General Type: Other/Unknown
Eval Type: Other, not routine, done by local agency
Eval Division: San Mateo County Environmental Health
Eval Program: HMRRP
Eval Source: CERS
Eval Notes:

Eval Date: 02/14/2022
Violations Found: No
Eval General Type: Other/Unknown
Eval Type: Other, not routine, done by local agency
Eval Division: San Mateo County Environmental Health
Eval Program: HMRRP
Eval Source: CERS
Eval Notes:

plan check approval; Note: data in [EVAL Notes] field for some records is truncated from the source.

Eval Date: 05/13/2015
Violations Found: No
Eval General Type: Other/Unknown
Eval Type: Other, not routine, done by local agency
Eval Division: San Mateo County Environmental Health
Eval Program: HMRRP
Eval Source: CERS
Eval Notes:

Eval Date: 02/23/2022
Violations Found: No
Eval General Type: Other/Unknown
Eval Type: Other, not routine, done by local agency
Eval Division: San Mateo County Environmental Health
Eval Program: HMRRP
Eval Source: CERS
Eval Notes:

Plan check; Note: data in [EVAL Notes] field for some records is truncated from the source.

Eval Date: 03/18/2020
Violations Found: No
Eval General Type: Other/Unknown
Eval Type: Other, not routine, done by local agency
Eval Division: San Mateo County Environmental Health
Eval Program: HMRRP
Eval Source: CERS
Eval Notes:

Eval Date: 04/14/2017
Violations Found: Yes
Eval General Type: Compliance Evaluation Inspection
Eval Type: Routine done by local agency
Eval Division: San Mateo County Environmental Health
Eval Program: HMRRP
Eval Source: CERS
Eval Notes:

Ms. Dulay inform Mr. Scott Hertzberg@ppsc.com (manager of licensing and inspection) of the inspection on the phone. Scott was on the speaker phone during my inspection. email: SHERTZBERG@PPSC.COM; Note: data in [EVAL Notes] field for some records is truncated from the source.

Eval Date: 03/27/2018
Violations Found: No
Eval General Type: Other/Unknown
Eval Type: Other, not routine, done by local agency
Eval Division: San Mateo County Environmental Health
Eval Program: HMRRP
Eval Source: CERS
Eval Notes:

Eval Date: 06/01/2015
Violations Found: No
Eval General Type: Other/Unknown
Eval Type: Other, not routine, done by local agency
Eval Division: San Mateo County Environmental Health
Eval Program: HMRRP
Eval Source: CERS
Eval Notes:

Eval Date: 05/13/2015
Violations Found: No
Eval General Type: Compliance Evaluation Inspection
Eval Type: Routine done by local agency
Eval Division: San Mateo County Environmental Health
Eval Program: HMRRP
Eval Source: CERS
Eval Notes:

Eval Date: 03/16/2017
Violations Found: No
Eval General Type: Other/Unknown
Eval Type: Other, not routine, done by local agency
Eval Division: San Mateo County Environmental Health
Eval Program: HMRRP
Eval Source: CERS
Eval Notes:

Eval Date: 05/15/2019
Violations Found: No
Eval General Type: Other/Unknown
Eval Type: Other, not routine, done by local agency
Eval Division: San Mateo County Environmental Health

Eval Program: HMRRP
Eval Source: CERS
Eval Notes:

Eval Date: 04/26/2017
Violations Found: No
Eval General Type: Other/Unknown
Eval Type: Other, not routine, done by local agency
Eval Division: San Mateo County Environmental Health
Eval Program: HMRRP
Eval Source: CERS
Eval Notes:

Eval Date: 02/18/2022
Violations Found: No
Eval General Type: Compliance Evaluation Inspection
Eval Type: Routine done by local agency
Eval Division: San Mateo County Environmental Health
Eval Program: HMRRP
Eval Source: CERS
Eval Notes:

Date of inspection: 2/18/22 Adapt Health DBA Pacific Pulmonary Haz mat on site: Assorted oxygen cylinders of varying size Just over 10,000 Ft^3; Note: data in [EVAL Notes] field for some records is truncated from the source.

Eval Date: 05/15/2019
Violations Found: No
Eval General Type: Compliance Evaluation Inspection
Eval Type: Routine done by local agency
Eval Division: San Mateo County Environmental Health
Eval Program: HMRRP
Eval Source: CERS
Eval Notes:

Last complete HMBP submitted on 12/27/2018.; Note: data in [EVAL Notes] field for some records is truncated from the source.

Eval Date: 09/13/2016
Violations Found: No
Eval General Type: Other/Unknown
Eval Type: Other, not routine, done by local agency
Eval Division: San Mateo County Environmental Health
Eval Program: HMRRP
Eval Source: CERS
Eval Notes:

Eval Date: 12/31/2020
Violations Found: No
Eval General Type: Other/Unknown
Eval Type: Other, not routine, done by local agency
Eval Division: San Mateo County Environmental Health
Eval Program: HMRRP
Eval Source: CERS
Eval Notes:

Eval Date: 04/27/2017
Violations Found: No
Eval General Type: Other/Unknown
Eval Type: Other, not routine, done by local agency
Eval Division: San Mateo County Environmental Health
Eval Program: HMRRP
Eval Source: CERS
Eval Notes:

Eval Date: 02/11/2015
Violations Found: No
Eval General Type: Other/Unknown
Eval Type: Other, not routine, done by local agency
Eval Division: San Mateo County Environmental Health
Eval Program: HMRRP
Eval Source: CERS
Eval Notes:

Eval Date: 04/11/2022
Violations Found: No
Eval General Type: Compliance Evaluation Inspection
Eval Type: Routine done by local agency
Eval Division: San Mateo County Environmental Health
Eval Program: HMRRP
Eval Source: CERS
Eval Notes:

Arrived on site. Building was boarded up and vacant. No forwarding address noted. Facility only had Oxygen on Business Plan. No waste noted. I will close out the site EC. No Follow up actions required.; Note: data in [EVAL Notes] field for some records is truncated from the source.

Eval Date: 06/10/2016
Violations Found: No
Eval General Type: Other/Unknown
Eval Type: Other, not routine, done by local agency
Eval Division: San Mateo County Environmental Health
Eval Program: HMRRP
Eval Source: CERS
Eval Notes:

Eval Date: 09/05/2017
Violations Found: No
Eval General Type: Other/Unknown
Eval Type: Other, not routine, done by local agency
Eval Division: San Mateo County Environmental Health
Eval Program: HMRRP
Eval Source: CERS
Eval Notes:

Eval Date: 11/01/2013
Violations Found: No
Eval General Type: Compliance Evaluation Inspection
Eval Type: Routine done by local agency
Eval Division: San Mateo County Environmental Health
Eval Program: HMRRP
Eval Source: CERS
Eval Notes:

Eval Date: 07/03/2017
Violations Found: No
Eval General Type: Other/Unknown
Eval Type: Other, not routine, done by local agency
Eval Division: San Mateo County Environmental Health
Eval Program: HMRRP
Eval Source: CERS
Eval Notes:

Eval Date: 11/16/2015
Violations Found: No
Eval General Type: Other/Unknown
Eval Type: Other, not routine, done by local agency
Eval Division: San Mateo County Environmental Health
Eval Program: HMRRP
Eval Source: CERS

Eval Notes:

approval; Note: data in [EVAL Notes] field for some records is truncated from the source.

Eval Date: 08/28/2017
Violations Found: No
Eval General Type: Other/Unknown
Eval Type: Other, not routine, done by local agency
Eval Division: San Mateo County Environmental Health
Eval Program: HMRRP
Eval Source: CERS
Eval Notes:

Eval Date: 01/17/2019
Violations Found: No
Eval General Type: Other/Unknown
Eval Type: Other, not routine, done by local agency
Eval Division: San Mateo County Environmental Health
Eval Program: HMRRP
Eval Source: CERS
Eval Notes:

Eval Date: 04/14/2017
Violations Found: No
Eval General Type: Other/Unknown
Eval Type: Other, not routine, done by local agency
Eval Division: San Mateo County Environmental Health
Eval Program: HMRRP
Eval Source: CERS
Eval Notes:

Eval Date: 12/28/2022
Violations Found: No
Eval General Type: Other/Unknown
Eval Type: Other, not routine, done by local agency
Eval Division: San Mateo County Environmental Health
Eval Program: HMRRP
Eval Source: CERS
Eval Notes:

Eval Date: 01/22/2018
Violations Found: No
Eval General Type: Other/Unknown
Eval Type: Other, not routine, done by local agency
Eval Division: San Mateo County Environmental Health
Eval Program: HMRRP
Eval Source: CERS
Eval Notes:

Affiliations

Affil Type Desc: Legal Owner
Entity Name: Braden Partners, L.P.
Entity Title:
Address: 220 W Germantown Pike, Suite 250
City: Plymouth Meeting
State: PA
Country: United States
Zip Code: 19462
Phone: (800) 572-7522

Affil Type Desc: Facility Mailing Address
Entity Name: Mailing Address

Entity Title:
Address: 220 W Germantown Pike, Suite 250
City: Plymouth Meeting
State: PA
Country:
Zip Code: 19462
Phone:

Affil Type Desc: CUPA District
Entity Name: San Mateo County Environmental Health
Entity Title:
Address: 2000 Alameda de las Pulgas, Suite 100
City: San Mateo
State: CA
Country:
Zip Code: 94403
Phone: (650) 372-6200

Affil Type Desc: Property Owner
Entity Name: Louis A Lazarus, CEO/Milt's Sign Service
Entity Title:
Address: P.O. Box 421
City: El Granada
State: CA
Country: United States
Zip Code: 94018
Phone: (650) 588-4443

Affil Type Desc: Operator
Entity Name: Braden Partners, L.P.
Entity Title:
Address:
City:
State:
Country:
Zip Code:
Phone: (610) 424-4515

Affil Type Desc: Document Preparer
Entity Name: Cassie Cathell
Entity Title:
Address:
City:
State:
Country:
Zip Code:
Phone:

Affil Type Desc: Environmental Contact
Entity Name: Terra Reed
Entity Title:
Address: 220 W Germantown Pike, Suite 250
City: Plymouth Meeting
State: PA
Country:
Zip Code: 19462
Phone:

Affil Type Desc: Identification Signer
Entity Name: Cassie Cathell
Entity Title: Licensing & Credentialing Specialist
Address:
City:
State:
Country:
Zip Code:
Phone:

Affil Type Desc: Parent Corporation

Map Key	Number of Records	Direction	Distance (mi/ft)	Elev/Diff (ft)	Site	DB

Entity Name: Braden Partners, L.P. dba Pacific Pulmonary Services
Entity Title:
Address:
City:
State:
Country:
Zip Code:
Phone:

15	1 of2	SSE	0.02 / 104.15	13.17 / -14	KAPPA HOBBY 340 N CANAL ST STE 4 SOUTH SAN FRANCISCO CA 94080	RCRA NON GEN

EPA Handler ID: CAC003222516
Gen Status Universe: No Report
Contact Name: CATHLEEN CHAN
Contact Address: 340 N CANAL ST STE 4 , , SOUTH SAN FRANCISCO , CA, 94080 ,
Contact Phone No and Ext: 415-254-6187
Contact Email: KAPPAHOBBY@GMAIL.COM
Contact Country:
County Name: SAN MATEO
EPA Region: 09
Land Type:
Receive Date: 20230314
Location Latitude:
Location Longitude:

Violation/Evaluation Summary

Note: NO RECORDS: As of Oct 2023, there are no Compliance Monitoring and Enforcement (violation) records associated with this facility (EPA ID).

Handler Summary

Importer Activity: No
Mixed Waste Generator: No
Transporter Activity: No
Transfer Facility: No
Onsite Burner Exemption: No
Furnace Exemption: No
Underground Injection Activity: No
Commercial TSD: No
Used Oil Transporter: No
Used Oil Transfer Facility: No
Used Oil Processor: No
Used Oil Refiner: No
Used Oil Burner: No
Used Oil Market Burner: No
Used Oil Spec Marketer: No

Hazardous Waste Handler Details

Sequence No: 1
Receive Date: 20230314
Handler Name: KAPPA HOBBY
Source Type: Implementer
Federal Waste Generator Code: N
Generator Code Description: Not a Generator, Verified

Owner/Operator Details

Owner/Operator Ind: Current Operator **Street No:**

Map Key	Number of Records	Direction	Distance (mi/ft)	Elev/Diff (ft)	Site	DB

Type:	Other	**Street 1:**	340 N CANAL ST STE 4
Name:	CATHLEEN CHAN	**Street 2:**	
Date Became Current:		**City:**	SOUTH SAN FRANCISCO
Date Ended Current:		**State:**	CA
Phone:	415-254-6187	**Country:**	
Source Type:	Implementer	**Zip Code:**	94080
Owner/Operator Ind:	Current Owner	**Street No:**	
Type:	Other	**Street 1:**	340 N CANAL ST STE 4
Name:	KAM HO HO	**Street 2:**	
Date Became Current:		**City:**	SOUTH SAN FRANCISCO
Date Ended Current:		**State:**	CA
Phone:	415-254-7902	**Country:**	
Source Type:	Implementer	**Zip Code:**	94080

15	2 of2	SSE	0.02 / 104.15	13.17 / -14	KAPPA HOBBY 340 N CANAL ST STE 4 SOUTH SAN FRANCISCO CA 94080	FINDS/FRS

Registry ID:	110071417714
FIPS Code:	06081
HUC Code:	
Site Type Name:	STATIONARY
Location Description:	
Supplemental Location:	
Create Date:	12-MAY-23
Update Date:	
Interest Types:	UNSPECIFIED UNIVERSE
SIC Codes:	
SIC Code Descriptions:	
NAICS Codes:	
NAICS Code Descriptions:	
Conveyor:	
Federal Facility Code:	
Federal Agency Name:	
Tribal Land Code:	
Tribal Land Name:	
Congressional Dist No:	
Census Block Code:	
EPA Region Code:	09
County Name:	SAN MATEO
US/Mexico Border Ind:	
Latitude:	
Longitude:	
Reference Point:	
Coord Collection Method:	
Accuracy Value:	
Datum:	NAD83
Source:	
Facility Detail Rprt URL:	https://ofmpub.epa.gov/frs_public2/fii_query_detail.disp_program_facility?p_registry_id=110071417714
Data Source:	Facility Registry Service - Single File
Program Acronyms:	

16	1 of4	E	0.02 / 109.06	23.69 / -4	KUSTOM CULTURE MOTORS 5 LINDEN SOUTH SAN FRANCISCO CA 94080	CUPA SANMATEO

Facility ID: FA0048137

Detail(s)

Program Category: HAZARDOUS WASTE PROGRAM

Map Key	Number of Records	Direction	Distance (mi/ft)	Elev/Diff (ft)	Site	DB

Billing Status: Active, billable
Program Element: GENERATES & RECYCLES WASTE OIL/SOLVENT

16	2 of4	E	0.02 / 109.06	23.69 / -4	MARBLE WEST 5 LINDEN SOUTH SAN FRANCISCO CA 94080	CUPA SANMATEO

Facility ID: FA0024246

Detail(s)

Program Category: HAZARDOUS WASTE PROGRAM
Billing Status: Active, billable
Program Element: GENERATES & RECYCLES WASTE OIL/SOLVENT

Program Category: BUSINESS PLAN PROGRAM
Billing Status: Active, billable
Program Element: STORES HAZ MAT <219GAL,1,999LB, 879CF

16	3 of4	E	0.02 / 109.06	23.69 / -4	TEMPCO DISASTER SERVICES INC 5 LINDEN SOUTH SAN FRANCISCO CA 94080	CUPA SANMATEO

Facility ID: FA0025465

Detail(s)

Program Category: HAZARDOUS WASTE PROGRAM
Billing Status: Inactive, non-billable
Program Element: GENERATES <27 GAL/YEAR

16	4 of4	E	0.02 / 109.06	23.69 / -4	NOB HILL PIZZA 5 LINDEN SOUTH SAN FRANCISCO CA 94080	CUPA SANMATEO

Facility ID: FA0010478

Detail(s)

Program Category: HAZARDOUS WASTE PROGRAM
Billing Status: Inactive, non-billable
Program Element: GENERATES & RECYCLES WASTE OIL/SOLVENT

17	1 of1	S	0.02 / 109.97	12.43 / -15	HENRY'S MEDICAL X-RAY SERVICES SOUTH SAN FRANCISCO CA	PFAS IND

Status:	Active	**Fac Fips Code:**	06081
Fac Indian Cntry Flg:	N	**Compliance Status:**	No Violation Identified
Fac Derived Huc:	18050004	**EPA Programs:**	RCRA
Fac Derived Wbd:	180500041001	**Federal Facility:**	No
Fac Derived Cd113:	14	**Federal Agency:**	-
Fac Derived Cb2010:	060816023001069	**Fac Snc Flg:**	N
Fac Informal Count:	0	**AIR Flag:**	N
Last Informal Action:	-	**NPDES Flag:**	N
Formal Action Count:	0	**SDWIS Flag:**	N
Last Formal Action:	-	**RCRAFlag:**	Y

Map Key	Number of Records	Direction	Distance (mi/ft)	Elev/Diff (ft)	Site	DB

Fac Total Penalties:	0	**TRI Flag:**	N
Fac Penalty Count:	-	**GHG Flag:**	N
Date Last Penalty:	-	**TRI IDs:**	-
Last Penalty Amt:	-	**TRI Releases Trnsfrs:**	-
Fac Qtrs With Nc:	0	**TRI on Site Releases:**	-
Programs With Snc:	0	**TRI off Site Trnsfrs:**	-
Fac Percent Minority:	72.066	**TRI Reporter:**	-
Fac Pop Den:	5027.08	**Fac Imp Water Flg:**	-
Count:	1	**Fac Major Flag:**	-
Fac County:	SAN MATEO	**Fac Active Flag:**	Yes
State Other :		**Fac Inspection Count:**	0
Region:	09	**Date Last Inspection:**	8/12/2010
Latitude:	37.65056	**Days Last Inspection:**	4860
Longitude:	-122.41308		

Fac Derived Tribes: Lytton Rancheria of California - 21.2 mile(s)
AIR IDs: -
CAA Permit Types: -
CAA NAICS: -
CAA SICS: -
NPDES IDs: -
CWA Permit Types: -
CWA NAICS: -
CWA SICS: -
RCRA IDs: CAC003075371 CAR000056473
RCRA Permit Types: Other, Transporter
RCRA NAICS: 562111 562112 325992
SDWA IDs: -
SDWA System Types: -
SDWA Compliance Status: -
SDWA Snc Flag: N
Fac Collection Meth: ADDRESS MATCHING-HOUSE NUMBER
EJSCREEN Flag Us: Y
EJSCREEN Report: https://ejscreen.epa.gov/mapper/mobile/EJSCREEN_mobile.aspx?geometry=%7B%22x%22:-122.41308,%22y%22:37.65056,%22spatialReference%22:%7B%22wkid%22:4326%7D%7D&unit=9035&areatype=&areaid=&basemap=streets&distance=1
ECHO Facility Report: https://echo.epa.gov/detailed-facility-report?fid=110002929840

Industry: Chemical Mfg

Industry: Waste Management

18	1 of8	W	0.02 / 110.20	23.03 / -4	GREAT IMPRESSIONS 436 CANAL SOUTH SAN FRANCISCO CA 94080	CUPA SANMATEO

Facility ID: FA0045129

Detail(s)

Program Category: HAZARDOUS WASTE PROGRAM
Billing Status: Inactive, non-billable
Program Element: GENERATES <27 GAL/YEAR

18	2 of8	W	0.02 / 110.20	23.03 / -4	SP TERI CO 436 CANAL SOUTH SAN FRANCISCO CA 94080	CUPA SANMATEO

Facility ID: FA0012332

Detail(s)

Program Category: BUSINESS PLAN PROGRAM
Billing Status: Inactive, non-billable

Map Key	Number of Records	Direction	Distance (mi/ft)	Elev/Diff (ft)	Site	DB

Program Element: STORES HAZ MAT <219GAL,1,999LB, 879CF

Program Category: HAZARDOUS WASTE PROGRAM
Billing Status: Inactive, non-billable
Program Element: GENERATES <27 GAL/YEAR

Map Key	Number of Records	Direction	Distance (mi/ft)	Elev/Diff (ft)	Site	DB
18	3 of8	W	0.02 / 110.20	23.03 / -4	GRANTS DELIVERY 436 CANAL SOUTH SAN FRANCISCO CA 94080	CUPA SANMATEO

Facility ID: FA0024473

Detail(s)

Program Category: BUSINESS PLAN PROGRAM
Billing Status: Inactive, non-billable
Program Element: STORES MV FUELS OR WASTE ONLY

Program Category: HAZARDOUS WASTE PROGRAM
Billing Status: Inactive, non-billable
Program Element: GENERATES & RECYCLES WASTE OIL/SOLVENT

Map Key	Number of Records	Direction	Distance (mi/ft)	Elev/Diff (ft)	Site	DB
18	4 of8	W	0.02 / 110.20	23.03 / -4	SERVICE INDUSTRIAL SUPPLYS 436 CANAL SOUTH SAN FRANCISCO CA 94080	CUPA SANMATEO

Facility ID: FA0024544

Detail(s)

Program Category: BUSINESS PLAN PROGRAM
Billing Status: Inactive, non-billable
Program Element: STORES HAZ MAT <219GAL,1,999LB, 879CF

Map Key	Number of Records	Direction	Distance (mi/ft)	Elev/Diff (ft)	Site	DB
18	5 of8	W	0.02 / 110.20	23.03 / -4	BRISBANE PRINTING 436 CANAL SOUTH SAN FRANCISCO CA 94080	CUPA SANMATEO

Facility ID: FA0012265

Detail(s)

Program Category: HAZARDOUS WASTE PROGRAM
Billing Status: Inactive, non-billable
Program Element: GENERATES <27 GAL/YEAR

Program Category: BUSINESS PLAN PROGRAM
Billing Status: Inactive, non-billable
Program Element: STORES MV FUELS OR WASTE ONLY

Map Key	Number of Records	Direction	Distance (mi/ft)	Elev/Diff (ft)	Site	DB
18	6 of8	W	0.02 / 110.20	23.03 / -4	SAN BRUNO SHEET METAL & AIR CO 436 CANAL SOUTH SAN FRANCISCO CA 94080	CUPA SANMATEO

Facility ID: FA0008383

Map Key	Number of Records	Direction	Distance (mi/ft)	Elev/Diff (ft)	Site	DB

Detail(s)

Program Category: UNDERGROUND TANK PROGRAM
Billing Status: Inactive, non-billable
Program Element: UST/TANK ABANDONMENT/REMOVAL FEE

18	7 of8	W	0.02 / 110.20	23.03 / -4	STERLING GRAPHICS INC 436 CANAL SOUTH SAN FRANCISCO CA 94080	CUPA SANMATEO

Facility ID: FA0022079

Detail(s)

Program Category: HAZARDOUS WASTE PROGRAM
Billing Status: Inactive, non-billable
Program Element: GENERATES & RECYCLES WASTE OIL/SOLVENT

18	8 of8	W	0.02 / 110.20	23.03 / -4	STERLING GRAPHICS INC 436 CANAL SOUTH SAN FRANCISCO CA 94080	CUPA SANMATEO

Facility ID: FA0024507

Detail(s)

Program Category: HAZARDOUS WASTE PROGRAM
Billing Status: Inactive, non-billable
Program Element: GENERATES <27 GAL/YEAR

Program Category: HAZARDOUS WASTE PROGRAM
Billing Status: Inactive, non-billable
Program Element: GENERATES & RECYCLES WASTE OIL/SOLVENT

19	1 of4	E	0.02 / 112.43	23.69 / -4	NESTLE WATERS NA/ARROWHEAD 7 LINDEN SOUTH SAN FRANCISCO CA 94080	CUPA SANMATEO

Facility ID: FA0027606

Detail(s)

Program Category: HAZARDOUS WASTE PROGRAM
Billing Status: Inactive, non-billable
Program Element: GENERATES <27 GAL/YEAR

Program Category: BUSINESS PLAN PROGRAM
Billing Status: Inactive, non-billable
Program Element: STORES MV FUELS OR WASTE ONLY

19	2 of4	E	0.02 / 112.43	23.69 / -4	UST SITE 7 LINDEN SOUTH SAN FRANCISCO CA 94080	CUPA SANMATEO

Facility ID: FA0024312

Map Key	Number of Records	Direction	Distance (mi/ft)	Elev/Diff (ft)	Site	DB

Detail(s)

Program Category: UNDERGROUND TANK PROGRAM
Billing Status: Inactive, non-billable
Program Element: UNDERGROUND TANK - GENERAL

19	*3 of4*	*E*	*0.02 / 112.43*	*23.69 / -4*	***PRAXAIR DISTRIBUTION INC*** ***7 LINDEN*** ***SOUTH SAN FRANCISCO CA*** ***94080***	***CUPA SANMATEO***

Facility ID: FA0017743

Detail(s)

Program Category: BUSINESS PLAN PROGRAM
Billing Status: Inactive, non-billable
Program Element: STORES HAZ MAT >32000GAL, 224000LB, 112000CF

Program Category: UNDERGROUND TANK PROGRAM
Billing Status: Inactive, non-billable
Program Element: UNDERGROUND TANK - GENERAL

Program Category: CALARP PROGRAM
Billing Status: Inactive, non-billable
Program Element: CALARP - GENERAL

Program Category: HAZARDOUS WASTE PROGRAM
Billing Status: Inactive, non-billable
Program Element: GEN <1 TONS HAZ WASTE/YR

19	*4 of4*	*E*	*0.02 / 112.43*	*23.69 / -4*	***OMNIA FLEET SERVICES LLC*** ***7 LINDEN*** ***SOUTH SAN FRANCISCO CA*** ***94080***	***CUPA SANMATEO***

Facility ID: FA0064343

Detail(s)

Program Category: BUSINESS PLAN PROGRAM
Billing Status: Inactive, non-billable
Program Element: STORES HAZ MAT <219GAL,1,999LB, 879CF

Program Category: HAZARDOUS WASTE PROGRAM
Billing Status: Inactive, non-billable
Program Element: GENERATES & RECYCLES WASTE OIL/SOLVENT

20	*1 of9*	*WSW*	*0.02 / 128.72*	*23.08 / -4*	***TLC BIOPHARMACEUTICALS INC*** ***432 CANAL*** ***SOUTH SAN FRANCISCO CA*** ***94080***	***CUPA SANMATEO***

Facility ID: FA0045989

Detail(s)

Program Category: BUSINESS PLAN PROGRAM
Billing Status: Inactive, non-billable
Program Element: STORES MV FUELS OR WASTE ONLY

Program Category: HAZARDOUS WASTE PROGRAM
Billing Status: Inactive, non-billable

Map Key	Number of Records	Direction	Distance (mi/ft)	Elev/Diff (ft)	Site	DB

Program Element: GENERATES & RECYCLES WASTE OIL/SOLVENT

20	2 of9	WSW	0.02 / 128.72	23.08 / -4	SENS ANTIQUES, INC 432 CANAL #5, 6, & 8 SOUTH SAN FRANCISCO CA 94080	CUPA SANMATEO

Facility ID: FA0027876

Detail(s)

Program Category: BUSINESS PLAN PROGRAM
Billing Status: Inactive, non-billable
Program Element: STORES MV FUELS OR WASTE ONLY

Program Category: HAZARDOUS WASTE PROGRAM
Billing Status: Active, billable
Program Element: GENERATES & RECYCLES WASTE OIL/SOLVENT

20	3 of9	WSW	0.02 / 128.72	23.08 / -4	IDEAL RESTORATION DBA IDEAL DRYING, INC 432 N CANAL ST STE 16 SOUTH SAN FRANCISCO CA	DRYCLEANERS

EPA ID:	CAL000348068	**Owner City:**	SOUTH SAN FRANCISCO
Create Date:	11/19/2009	**Owner State:**	CA
Facility Act Ind:	No	**Owner Zip:**	940804666
Inact Date:	6/30/2010	**Owner Phone:**	6508733229
Reason:	SIC/NAICS	**Owner Fax:**	6505886475
Region Code:	2	**Contact Name:**	JACLYN CARPENTER
DD Latitude:	37.65217	**Contact Street 1:**	432 N CANAL ST STE 16
DD Longitude:	-122.414	**Contact Street 2:**	
Facility County Code:	(41) SAN MATEO	**Contact City:**	SOUTH SAN FRANCISCO
Mail Name:		**Contact State:**	CA
Owner Name:	IDEAL RESTORATION INC	**Contact Zip:**	940804666
Owner Street 1:	432 N CANAL ST STE 16	**Contact Phone:**	6508733229
Owner Street 2:		**Contact Fax:**	6505886475

NAICS Details

NAICS Code: 99999
NAICS Description: Not Otherwise Specified
SIC Code: 9999
SIC Description: Not Otherwise Specified

20	4 of9	WSW	0.02 / 128.72	23.08 / -4	IDEAL DRYING INC 432 N CANAL ST STE 16 SOUTH SAN FRANCISCO CA	DRYCLEANERS

EPA ID:	CAC002611053	**Owner City:**	SOUTH SAN FRANCISCO
Create Date:	12/1/2006	**Owner State:**	CA
Facility Act Ind:	No	**Owner Zip:**	940804666
Inact Date:	5/31/2007	**Owner Phone:**	6508733229
Reason:	CLEANERS	**Owner Fax:**	
Region Code:	2	**Contact Name:**	JOHN CIMINO JR
DD Latitude:	37.651122	**Contact Street 1:**	432 N CANAL ST STE 16
DD Longitude:	-122.415551	**Contact Street 2:**	
Facility County Code:	(41) SAN MATEO	**Contact City:**	SOUTH SAN FRANCISCO
Mail Name:		**Contact State:**	CA
Owner Name:	IDEAL DRYING INC	**Contact Zip:**	940804666
Owner Street 1:	432 N CANAL ST STE 16	**Contact Phone:**	6508733229
Owner Street 2:		**Contact Fax:**	

Map Key	Number of Records	Direction	Distance (mi/ft)	Elev/Diff (ft)	Site	DB
20	5 of9	WSW	0.02 / 128.72	23.08 / -4	IDEAL RESTORATION 432 CANAL SOUTH SAN FRANCISCO CA 94080	CUPA SANMATEO

Facility ID: FA0045505

Detail(s)

Program Category: BUSINESS PLAN PROGRAM
Billing Status: Inactive, non-billable
Program Element: STORES MV FUELS OR WASTE ONLY

Program Category: HAZARDOUS WASTE PROGRAM
Billing Status: Inactive, non-billable
Program Element: GENERATES & RECYCLES WASTE OIL/SOLVENT

Map Key	Number of Records	Direction	Distance (mi/ft)	Elev/Diff (ft)	Site	DB
20	6 of9	WSW	0.02 / 128.72	23.08 / -4	SEN'S ANTIQUES, INC 432 N CANAL STREET, UNIT #5, 6 SOUTH SAN FRANCISCO CA 94080	EMISSIONS

2005 Criteria Data

Facility ID: 16849
Facility SIC Code: 7641
CO: 41
Air Basin: SF
District: BA
COID: SM
DISN: BAY AREA AQMD
CHAPIS:
CERR Code:
TOGT: .802
ROGT: .7920538
COT:
NOXT:
SOXT:
PMT:
PM10T:

2005 Toxic Data

Facility ID: 16849
Facility SIC Code: 7641
CO: 41
Air Basin: SF
District: BA
TS:
Health Risk Asmt:
Non-Cancer Chronic Haz Ind:
Non-Cancer Acute Haz Ind:
COID: SM
DISN: BAY AREA AQMD
CHAPIS:
CERR Code:

2006 Criteria Data

Facility ID: 16849
Facility SIC Code: 4581
CO: 41
Air Basin: SF
District: BA
COID: SM
DISN: BAY AREA AQMD
CHAPIS:
CERR Code:
TOGT: .711
ROGT: .7013552
COT:
NOXT:
SOXT:
PMT:
PM10T:

2006 Toxic Data

Facility ID: 16849
Facility SIC Code: 4581
CO: 41
COID: SM
DISN: BAY AREA AQMD
CHAPIS:

Air Basin:	SF	***CERR Code:***	
District:	BA		
TS:			
Health Risk Asmt:			
Non-Cancer Chronic Haz Ind:			
Non-Cancer Acute Haz Ind:			

2007 Criteria Data

Facility ID:	16849	***CERR Code:***	
Facility SIC Code:	4581	***TOGT:***	.711
CO:	41	***ROGT:***	.7013552
Air Basin:	SF	***COT:***	
District:	BA	***NOXT:***	
COID:	SM	***SOXT:***	
DISN:	BAY AREA AQMD	***PMT:***	
CHAPIS:		***PM10T:***	

2007 Toxic Data

Facility ID:	16849	***COID:***	SM
Facility SIC Code:	4581	***DISN:***	BAY AREA AQMD
CO:	41	***CHAPIS:***	
Air Basin:	SF	***CERR Code:***	
District:	BA		
TS:			
Health Risk Asmt:			
Non-Cancer Chronic Haz Ind:			
Non-Cancer Acute Haz Ind:			

2008 Criteria Data

Facility ID:	16849	***CERR Code:***	
Facility SIC Code:	4581	***TOGT:***	.711
CO:	41	***ROGT:***	.7013552
Air Basin:	SF	***COT:***	
District:	BA	***NOXT:***	
COID:	SM	***SOXT:***	
DISN:	BAY AREA AQMD	***PMT:***	
CHAPIS:		***PM10T:***	

2008 Toxic Data

Facility ID:	16849	***COID:***	SM
Facility SIC Code:	4581	***DISN:***	BAY AREA AQMD
CO:	41	***CHAPIS:***	
Air Basin:	SF	***CERR Code:***	
District:	BA		
TS:			
Health Risk Asmt:			
Non-Cancer Chronic Haz Ind:			
Non-Cancer Acute Haz Ind:			

2009 Criteria Data

Facility ID:	16849	***CERR Code:***	
Facility SIC Code:	4581	***TOGT:***	.711
CO:	41	***ROGT:***	.7013552
Air Basin:	SF	***COT:***	
District:	BA	***NOXT:***	
COID:	SM	***SOXT:***	
DISN:	BAY AREA AQMD	***PMT:***	
CHAPIS:		***PM10T:***	

2009 Toxic Data

Facility ID:	16849	***COID:***	SM
Facility SIC Code:	4581	***DISN:***	BAY AREA AQMD
CO:	41	***CHAPIS:***	
Air Basin:	SF	***CERR Code:***	
District:	BA		
TS:			
Health Risk Asmt:			
Non-Cancer Chronic Haz Ind:			
Non-Cancer Acute Haz Ind:			

2010 Toxic Data

Facility ID:	16849	***COID:***	SM
Facility SIC Code:	4581	***DISN:***	BAY AREA AQMD
CO:	41	***CHAPIS:***	
Air Basin:	SF	***CERR Code:***	
District:	BA		
TS:			
Health Risk Asmt:			
Non-Cancer Chronic Haz Ind:			
Non-Cancer Acute Haz Ind:			

2011 Criteria Data

Facility ID:	16849	***CERR Code:***	
Facility SIC Code:	4581	***TOGT:***	.54
CO:	41	***ROGT:***	.473692
Air Basin:	SF	***COT:***	
District:	BA	***NOXT:***	
COID:	SM	***SOXT:***	
DISN:	BAY AREA AQMD	***PMT:***	
CHAPIS:		***PM10T:***	

2011 Toxic Data

Facility ID:	16849	***COID:***	SM
Facility SIC Code:	4581	***DISN:***	BAY AREA AQMD
CO:	41	***CHAPIS:***	
Air Basin:	SF	***CERR Code:***	
District:	BA		
TS:			
Health Risk Asmt:			
Non-Cancer Chronic Haz Ind:			
Non-Cancer Acute Haz Ind:			

2012 Criteria Data

Facility ID:	16849	***CERR Code:***	
Facility SIC Code:	4581	***TOGT:***	.54
CO:	41	***ROGT:***	.473692
Air Basin:	SF	***COT:***	
District:	BA	***NOXT:***	
COID:	SM	***SOXT:***	
DISN:	BAY AREA AQMD	***PMT:***	
CHAPIS:		***PM10T:***	

2012 Toxic Data

Facility ID:	16849	***COID:***	SM

Facility SIC Code:	4581	***DISN:***	BAY AREA AQMD
CO:	41	***CHAPIS:***	
Air Basin:	SF	***CERR Code:***	
District:	BA		
TS:			
Health Risk Asmt:			
Non-Cancer Chronic Haz Ind:			
Non-Cancer Acute Haz Ind:			

2013 Criteria Data

Facility ID:	16849	***CERR Code:***	
Facility SIC Code:	4581	***TOGT:***	.54
CO:	41	***ROGT:***	.473692
Air Basin:	SF	***COT:***	
District:	BA	***NOXT:***	
COID:	SM	***SOXT:***	
DISN:	BAY AREA AQMD	***PMT:***	
CHAPIS:		***PM10T:***	

2013 Toxic Data

Facility ID:	16849	***COID:***	SM
Facility SIC Code:	4581	***DISN:***	BAY AREA AQMD
CO:	41	***CHAPIS:***	
Air Basin:	SF	***CERR Code:***	
District:	BA		
TS:			
Health Risk Asmt:			
Non-Cancer Chronic Haz Ind:			
Non-Cancer Acute Haz Ind:			

2014 Criteria Data

Facility ID:	16849	***CERR Code:***	
Facility SIC Code:	4581	***TOGT:***	.453131212
CO:	41	***ROGT:***	
Air Basin:	SF	***COT:***	
District:	BA	***NOXT:***	
COID:	SM	***SOXT:***	
DISN:	BAY AREA AQMD	***PMT:***	
CHAPIS:		***PM10T:***	

2014 Toxic Data

Facility ID:	16849	***COID:***	SM
Facility SIC Code:	4581	***DISN:***	BAY AREA AQMD
CO:	41	***CHAPIS:***	
Air Basin:	SF	***CERR Code:***	
District:	BA		
TS:			
Health Risk Asmt:			
Non-Cancer Chronic Haz Ind:			
Non-Cancer Acute Haz Ind:			

2015 Criteria Data

Facility ID:	16849	***CERR Code:***	
Facility SIC Code:	4581	***TOGT:***	.4531312
CO:	41	***ROGT:***	.4531312
Air Basin:	SF	***COT:***	
District:	BA	***NOXT:***	
COID:	SM	***SOXT:***	

DISN: BAY AREA AQMD
CHAPIS:
PMT:
PM10T:

2015 Toxic Data

Facility ID: 16849
Facility SIC Code: 4581
CO: 41
Air Basin: SF
District: BA
TS:
Health Risk Asmt:
Non-Cancer Chronic Haz Ind:
Non-Cancer Acute Haz Ind:
COID: SM
DISN: BAY AREA AQMD
CHAPIS:
CERR Code:

2016 Criteria Data

Facility ID: 16849
Facility SIC Code: 4581
CO: 41
Air Basin: SF
District: BA
COID: SM
DISN: BAY AREA AQMD
CHAPIS:
CERR CODE:
TOGT: .453131212
ROGT: .3628860562498
COT:
NOXT:
SOXT:
PMT:
PM10T:

2016 Toxic Data

Facility ID: 16849
Facility SIC Code: 4581
CERR CODE:
COID: SM
CO: 41
DISN: BAY AREA AQMD
CHAPIS:
TS:
HRA:
CH Index:
AH Index:
Air Basin: SF
District: BA

2017 Criteria Data

Facility ID: 16849
Facility SIC Code: 4581
CO: 41
Air Basin: SF
District: BA
COID: SM
DISN: BAY AREA AQMD
CHAPIS:
CERR Code:
TOGT: .453131212
ROGT: .3628860562498
COT:
NOXT:
SOXT:
PMT:
PM10T:

2017 Toxic Data

Facility ID: 16849
Facility SIC Code: 4581
CO: 41
Air Basin: SF
District: BA
TS:
Health Risk Asmt:
Non-Cancer Chronic Haz Ind:
Non-Cancer Acute Haz Ind:
COID: SM
DISN: BAY AREA AQMD
CHAPIS:
CERR Code:

2018 Criteria Data

Facility ID: 16849
CERR Code:

Facility SIC Code:	4581	***TOGT:***	.298228563
CO:	41	***ROGT:***	.2500658786104
Air Basin:	SF	***COT:***	
District:	BA	***NOXT:***	
COID:	SM	***SOXT:***	
DISN:	BAY AREA AQMD	***PMT:***	
CHAPIS:		***PM10T:***	

2018 Toxic Data

Facility ID:	16849	***COID:***	SM
Facility SIC Code:	4581	***DISN:***	BAY AREA AQMD
CO:	41	***CHAPIS:***	
Air Basin:	SF	***CERR Code:***	
District:	BA		
TS:			
Health Risk Asmt:			
Non-Cancer Chronic Haz Ind:			
Non-Cancer Acute Haz Ind:			

2019 Criteria Data

CO:	41	***CHAPIS:***	
Air Basin:	SF	***CERR Code:***	
Facility ID:	16849	***ROGT:***	.2500658786104
District:	BA	***COT:***	
Facility SIC Code:	4581	***NOXT:***	
CO ID:	SM	***SOXT:***	
DISN:	BAY AREA AQMD		
PM10T:			
TOGT:	.298228563		
PMT:			

2019 Toxic Data

CO:	41	***DISN:***	BAY AREA AQMD
Air Basin:	SF	***CHAPIS:***	
Faccility ID:	16849	***CERR Code:***	
District:	BA	***TS:***	
Facility SIC Code:	4581	***Health Risk Asmt:***	
COID:	SM		
Non-Cancer Chronic Haz Ind:			
Non-Cancer Acute Haz Ind:			

2020 Criteria Data

CO:	41	***CHAPIS:***	
Air Basin:	SF	***CERR Code:***	
Facility ID:	16849	***ROGT:***	.2500658786104
District:	BA	***COT:***	
Facility SIC Code:	4581	***NOXT:***	
CO ID:	SM	***SOXT:***	
DISN:	BAY AREA AQMD		
TOGT:	.298228563		
PMT:			
PM10T:			

2020 Toxic Data

CO:	41	***DISN:***	BAY AREA AQMD
Air Basin:	SF	***CHAPIS:***	
Facility ID:	16849	***CHERR Code:***	
District:	BA	***TS:***	

Map Key	Number of Records	Direction	Distance (mi/ft)	Elev/Diff (ft)	Site	DB

Facility SIC Code: 4581
COID: SM
Non-Cancer Chronic Haz Ind:
Non-Cancer Acute Haz Ind:
Health Risk Asmt:

20	7 of9	WSW	0.02 / 128.72	23.08 / -4	TLC BIOPHARMACEUTICALS, INC 432 N CANAL ST STE 20 SOUTH SAN FRANCISCO CA 94080-4666	RCRA NON GEN

EPA Handler ID: CAL000349625
Gen Status Universe: No Report
Contact Name: WAYNE LIAO
Contact Address: 432 N CANAL ST STE 20 , , SOUTH SAN FRANCISCO , CA, 94080 ,
Contact Phone No and Ext: 650-872-8816
Contact Email: US-PU@TLCBIO.COM
Contact Country:
County Name: SAN MATEO
EPA Region: 09
Land Type:
Receive Date: 20100128
Location Latitude: 37.652175
Location Longitude: -122.413946

Violation/Evaluation Summary

Note: NO RECORDS: As of Oct 2023, there are no Compliance Monitoring and Enforcement (violation) records associated with this facility (EPA ID).

Handler Summary

Importer Activity: No
Mixed Waste Generator: No
Transporter Activity: No
Transfer Facility: No
Onsite Burner Exemption: No
Furnace Exemption: No
Underground Injection Activity: No
Commercial TSD: No
Used Oil Transporter: No
Used Oil Transfer Facility: No
Used Oil Processor: No
Used Oil Refiner: No
Used Oil Burner: No
Used Oil Market Burner: No
Used Oil Spec Marketer: No

Hazardous Waste Handler Details

Sequence No: 1
Receive Date: 20100128
Handler Name: TLC BIOPHARMACEUTICALS, INC
Source Type: Implementer
Federal Waste Generator Code: N
Generator Code Description: Not a Generator, Verified

Owner/Operator Details

Owner/Operator Ind: Current Owner
Type: Other
Name: TAIWAN LIPOSOME COMPANY, LTD
Date Became Current:
Date Ended Current:
Street No:
Street 1: 432 N CANAL ST STE 20
Street 2:
City: SOUTH SAN FRANCISCO
State: CA

Phone:	650-872-8816	**Country:**	
Source Type:	Implementer	**Zip Code:**	94080-4666
Owner/Operator Ind:	Current Operator	**Street No:**	
Type:	Other	**Street 1:**	432 N CANAL ST STE 20
Name:	WAYNE LIAO	**Street 2:**	
Date Became Current:		**City:**	SOUTH SAN FRANCISCO
Date Ended Current:		**State:**	CA
Phone:	650-872-8816	**Country:**	
Source Type:	Implementer	**Zip Code:**	94080

20	8 of9	WSW	0.02 / 128.72	23.08 / -4	LIVERITAS BIOSCIENCES INC 432 N CANAL ST UNIT 20 SOUTH SAN FRANCISCO CA 94080	RCRA NON GEN

EPA Handler ID:	CAL000463631
Gen Status Universe:	No Report
Contact Name:	LIEZA DANAN PH D
Contact Address:	432 N CANAL ST UNIT 20 , , SOUTH SAN FRANCISCO , CA, 94080 ,
Contact Phone No and Ext:	530-219-3495
Contact Email:	LIEZA@LIVERITAS.BIO
Contact Country:	
County Name:	SAN MATEO
EPA Region:	09
Land Type:	
Receive Date:	20210622
Location Latitude:	
Location Longitude:	

Violation/Evaluation Summary

Note: NO RECORDS: As of Oct 2023, there are no Compliance Monitoring and Enforcement (violation) records associated with this facility (EPA ID).

Handler Summary

Importer Activity:	No
Mixed Waste Generator:	No
Transporter Activity:	No
Transfer Facility:	No
Onsite Burner Exemption:	No
Furnace Exemption:	No
Underground Injection Activity:	No
Commercial TSD:	No
Used Oil Transporter:	No
Used Oil Transfer Facility:	No
Used Oil Processor:	No
Used Oil Refiner:	No
Used Oil Burner:	No
Used Oil Market Burner:	No
Used Oil Spec Marketer:	No

Hazardous Waste Handler Details

Sequence No:	1
Receive Date:	20210622
Handler Name:	LIVERITAS BIOSCIENCES INC
Source Type:	Implementer
Federal Waste Generator Code:	N
Generator Code Description:	Not a Generator, Verified

Owner/Operator Details

Owner/Operator Ind:	Current Owner	**Street No:**	
Type:	Other	**Street 1:**	432 N CANAL ST UNIT 20
Name:	LIVERITAS BIOSCIENCES INC	**Street 2:**	
Date Became Current:		**City:**	SOUTH SAN FRANCISCO
Date Ended Current:		**State:**	CA
Phone:	530-219-3495	**Country:**	
Source Type:	Implementer	**Zip Code:**	94080

Owner/Operator Ind:	Current Operator	**Street No:**	
Type:	Other	**Street 1:**	432 N CANAL ST UNIT 20
Name:	LIEZA DANAN PH D	**Street 2:**	
Date Became Current:		**City:**	SOUTH SAN FRANCISCO
Date Ended Current:		**State:**	CA
Phone:	530-219-3495	**Country:**	
Source Type:	Implementer	**Zip Code:**	94080

20	9 of9	WSW	0.02 / 128.72	23.08 / -4	LiVeritas Biosciences, Inc. 432 N CANAL ST STE 20 SOUTH SAN FRANCISCO CA 94080	CERS HAZ

Site ID:	595894
Latitude:	37.652480
Longitude:	-122.414080

Regulated Programs

EI ID:	10882846	**EI Description:**	Hazardous Waste Generator

Violations

Violation Date:	11/17/2021	**Violation Source:**	CERS
Violation Program:	HW	**Violation Division:**	San Mateo County Environmental Health
Citation:	22 CCR 12 66262.34(f) - California Code of Regulations, Title 22, Chapter 12, Section(s) 66262.34(f)		

Violation Notes:

Returned to compliance on 11/18/2021. OBSERVATION: Hazardous waste label contained both the satellite accumulation start date and the waste storage room start date (indicating the same day in October). The second date was removed from the label during the inspection and the facility may use the 365 day maximum. It is unlikely the facility will exceed satellite accumulation limit of 55 gallons. CORRECTED ON SITE.

Violation Description:

Failure to properly label hazardous waste accumulation containers and portable tanks with the following requirements: "Hazardous Waste", name and address of the generator, physical and chemical characteristics of the Hazardous Waste, and starting accumulation date.

Violations

Violation Date:	11/17/2021	**Violation Source:**	CERS
Violation Program:	HW	**Violation Division:**	San Mateo County Environmental Health
Citation:	40 CFR 1 262.34(d)(5)(ii) - U.S. Code of Federal Regulations, Title 40, Chapter 1, Section(s) 262.34(d)(5)(ii)		

Violation Notes:

Returned to compliance on 11/18/2021. OBSERVATION: The location of emergency equipment was missing from the postings observed on site. The posting was completed during the inspection. CORRECTED ON SITE.

Violation Description:

Failure to post the following information next to the telephone:
(A) The name and telephone number of the emergency coordinator;
(B) Location of fire extinguishers and spill control material, and, if present, fire alarm; and
(C) The telephone number of the fire department, unless the facility has a direct alarm.

Evaluations

Eval Date: 11/17/2021
Violations Found: Yes
Eval General Type: Compliance Evaluation Inspection
Eval Type: Routine done by local agency
Eval Division: San Mateo County Environmental Health
Eval Program: HW
Eval Source: CERS
Eval Notes:

• Met with Eric Webostad. No signature due to COVID protocols. • Facility is currently storing less than 55 gallons, 500 lbs, or 200 CF of hazardous materials, however they tentatively want to stay in the HMBP program. • Facility contains one small laboratory area with mainly two pieces of waste generating equipment and a fume hood. • Waste observed on site is less than 3 gallons total of a formic acid solvent mixture. The facility appears to be operating below the HMBP threshold at this time. We discussed the requirements to submit the electronic form, document the training, notify the property owner, and update the plan when changes occur if the facility wants to be in the program. Will confirm with Eric and consultant considering the program is not currently active. • EPA ID Active: https://hwts.dtsc.ca.gov/facility/CAL000463631 • EVQ FOR 2021: Completed • No manifests yet generated. • Training: Slides kept on site and confirmed via email with employees. [Truncated]; Note: data in [EVAL Notes] field for some records is truncated from the source.

Affiliations

Affil Type Desc: Identification Signer
Entity Name: Eric Webostad
Entity Title: Chief of Staff
Address:
City:
State:
Country:
Zip Code:
Phone:

Affil Type Desc: Environmental Contact
Entity Name: Eric Webostad
Entity Title:
Address: 432 N Canal St Ste 20
City: South San Francisco
State: CA
Country:
Zip Code: 94080
Phone:

Affil Type Desc: CUPA District
Entity Name: San Mateo County Environmental Health
Entity Title:
Address: 2000 Alameda de las Pulgas, Suite 100
City: San Mateo
State: CA
Country:
Zip Code: 94403
Phone: (650) 372-6200

Affil Type Desc: Legal Owner
Entity Name: Lieza Danan, Ph.D.
Entity Title:
Address: 432 N Canal St Ste 20
City: South San Francisco
State: CA
Country: United States
Zip Code: 94080
Phone: (530) 219-3495

Affil Type Desc: Operator
Entity Name: Eric Webostad
Entity Title:
Address:

Map Key	Number of Records	Direction	Distance (mi/ft)	Elev/Diff (ft)	Site	DB

City:
State:
Country:
Zip Code:
Phone: (650) 954-7919

Affil Type Desc: Document Preparer
Entity Name: Robert Kleinerman
Entity Title:
Address:
City:
State:
Country:
Zip Code:
Phone:

Affil Type Desc: Parent Corporation
Entity Name: LiVeritas Biosciences, Inc.
Entity Title:
Address:
City:
State:
Country:
Zip Code:
Phone:

Affil Type Desc: Facility Mailing Address
Entity Name: Mailing Address
Entity Title:
Address: 432 N Canal St Ste 20
City: South San Francisco
State: CA
Country:
Zip Code: 94080
Phone:

21	1 of3	E	0.03 / 136.39	24.09 / -3	ALBIS INC 6 LINDEN SOUTH SAN FRANCISCO CA 94080	CUPA SANMATEO

Facility ID: FA0022957

Detail(s)

Program Category: HAZARDOUS WASTE PROGRAM
Billing Status: Inactive, non-billable
Program Element: GENERATES <27 GAL/YEAR

Program Category: BUSINESS PLAN PROGRAM
Billing Status: Inactive, non-billable
Program Element: STORES MV FUELS OR WASTE ONLY

21	2 of3	E	0.03 / 136.39	24.09 / -3	FinishMaster, Inc. #226 6 Linden SOUTH SAN FRANCISCO CA 94080	CUPA SANMATEO

Facility ID: FA0012099

Detail(s)

Program Category: BUSINESS PLAN PROGRAM
Billing Status: Active, billable
Program Element: STORES HAZ MAT <1,199GAL,9,999LB,4,799CF

Map Key	Number of Records	Direction	Distance (mi/ft)	Elev/Diff (ft)	Site	DB

Program Category: HAZARDOUS WASTE PROGRAM
Billing Status: Active, billable
Program Element: GENERATES & RECYCLES WASTE OIL/SOLVENT

21	3 of3	E	0.03 / 136.39	24.09 / -3	LIFT PARTS UNLIMITED 6 LINDEN SOUTH SAN FRANCISCO CA 94080	CUPA SANMATEO

Facility ID: FA0022970

Detail(s)

Program Category: HAZARDOUS WASTE PROGRAM
Billing Status: Inactive, non-billable
Program Element: GENERATES & RECYCLES WASTE OIL/SOLVENT

22	1 of4	SE	0.04 / 194.78	14.17 / -13	LYON RESTORATION INC. DBA SERVICE TEAM OF PROFESSIONALS 20 S LINDEN AVE STE 1B SOUTH SAN FRANCISCO CA 94080	RCRA TSD

EPA Handler ID: CAC003008123
Gen Status Universe: No Report
Contact Name: CHELSEA LYON
Contact Address: 20 S LINDEN AVE , STE 1B , SOUTH SAN FRANCISCO , CA, 94080 ,
Contact Phone No and Ext: 415-876-6245
Contact Email: CHELSEA@SFSERVICETEAM.COM
Contact Country:
Land Type:
County Name: SAN MATEO
EPA Region: 09
Receive Date: 20190401
Location Latitude: 37.651023
Location Longitude: -122.412087

Violation/Evaluation Summary

Note: NO RECORDS: As of Oct 2023, there are no Compliance Monitoring and Enforcement (violation) records associated with this facility (EPA ID).

Handler Summary

Importer Activity: No
Mixed Waste Generator: No
Transporter Activity: No
Transfer Facility: No
Onsite Burner Exemption: No
Smelting, Melting and Refining: No
Underground Injection Control: No
Commercial TSD: No
Used Oil Transporter: No
Used Oil Transfer Facility: No
Used Oil Processor: No
Used Oil Refiner: No
Used Oil Burner: No
Used Oil Market Burner: No
Used Oil Spec Marketer: No

Hazardous Waste Handler Details

Sequence No:	1
Receive Date:	20190401
Handler Name:	LYON RESTORATION INC. DBA SERVICE TEAM OF PROFESSIONALS
Federal Waste Generator Code:	N
Generator Code Description:	Not a Generator, Verified
Source Type:	Implementer
TSD Activity:	Y

Owner/Operator Details

Owner/Operator Ind:	Current Owner	**Street No:**	
Type:	Other	**Street 1:**	20 S LINDEN AVE
Name:	JOSEPH LYON	**Street 2:**	STE 1B
Date Became Current:		**City:**	SOUTH SAN FRANCISCO
Date Ended Current:		**State:**	CA
Phone:	415-876-6245	**Country:**	
Source Type:	Implementer	**Zip Code:**	94080

Owner/Operator Ind:	Current Operator	**Street No:**	
Type:	Other	**Street 1:**	20 S LINDEN AVE
Name:	CHELSEA LYON	**Street 2:**	STE 1B
Date Became Current:		**City:**	SOUTH SAN FRANCISCO
Date Ended Current:		**State:**	CA
Phone:	415-876-6245	**Country:**	
Source Type:	Implementer	**Zip Code:**	94080

22	2 of4	SE	0.04 / 194.78	14.17 / -13	LYON RESTORATION INC. DBA SERVICE TEAM OF PROFESSIONALS 20 S LINDEN AVE STE 1B SOUTH SAN FRANCISCO CA 94080	RCRA NON GEN

EPA Handler ID:	CAC003008123
Gen Status Universe:	No Report
Contact Name:	CHELSEA LYON
Contact Address:	20 S LINDEN AVE , STE 1B , SOUTH SAN FRANCISCO , CA, 94080 ,
Contact Phone No and Ext:	415-876-6245
Contact Email:	CHELSEA@SFSERVICETEAM.COM
Contact Country:	
County Name:	SAN MATEO
EPA Region:	09
Land Type:	
Receive Date:	20190401
Location Latitude:	37.651023
Location Longitude:	-122.412087

Violation/Evaluation Summary

Note: NO RECORDS: As of Oct 2023, there are no Compliance Monitoring and Enforcement (violation) records associated with this facility (EPA ID).

Handler Summary

Importer Activity:	No
Mixed Waste Generator:	No
Transporter Activity:	No
Transfer Facility:	No
Onsite Burner Exemption:	No
Furnace Exemption:	No
Underground Injection Activity:	No
Commercial TSD:	No
Used Oil Transporter:	No
Used Oil Transfer Facility:	No

Used Oil Processor: No
Used Oil Refiner: No
Used Oil Burner: No
Used Oil Market Burner: No
Used Oil Spec Marketer: No

Hazardous Waste Handler Details

Sequence No: 1
Receive Date: 20190401
Handler Name: LYON RESTORATION INC. DBA SERVICE TEAM OF PROFESSIONALS
Source Type: Implementer
Federal Waste Generator Code: N
Generator Code Description: Not a Generator, Verified

Owner/Operator Details

Owner/Operator Ind: Current Owner
Type: Other
Name: JOSEPH LYON
Date Became Current:
Date Ended Current:
Phone: 415-876-6245
Source Type: Implementer
Street No:
Street 1: 20 S LINDEN AVE
Street 2: STE 1B
City: SOUTH SAN FRANCISCO
State: CA
Country:
Zip Code: 94080

Owner/Operator Ind: Current Operator
Type: Other
Name: CHELSEA LYON
Date Became Current:
Date Ended Current:
Phone: 415-876-6245
Source Type: Implementer
Street No:
Street 1: 20 S LINDEN AVE
Street 2: STE 1B
City: SOUTH SAN FRANCISCO
State: CA
Country:
Zip Code: 94080

22	3 of4	SE	0.04 / 194.78	14.17 / -13	SHEPHERD LITHOGRAPH INC 20 S LINDEN AVE STE 6B SOUTH SAN FRANCISCO CA 94080	RCRA NON GEN

EPA Handler ID: CAL000098973
Gen Status Universe: No Report
Contact Name: BRUCE DOLINGER
Contact Address: 20 S LINDEN AVE STE 6B , , SOUTH SAN FRANCISCO , CA, 94080 ,
Contact Phone No and Ext: 650-873-0224
Contact Email: INFO@SHEPHERDLITHO.COM
Contact Country:
County Name: SAN MATEO
EPA Region: 09
Land Type:
Receive Date: 19930701
Location Latitude:
Location Longitude:

Violation/Evaluation Summary

Note: NO RECORDS: As of Oct 2023, there are no Compliance Monitoring and Enforcement (violation) records associated with this facility (EPA ID).

Handler Summary

Importer Activity: No
Mixed Waste Generator: No
Transporter Activity: No
Transfer Facility: No

Onsite Burner Exemption:	No
Furnace Exemption:	No
Underground Injection Activity:	No
Commercial TSD:	No
Used Oil Transporter:	No
Used Oil Transfer Facility:	No
Used Oil Processor:	No
Used Oil Refiner:	No
Used Oil Burner:	No
Used Oil Market Burner:	No
Used Oil Spec Marketer:	No

Hazardous Waste Handler Details

Sequence No:	1
Receive Date:	19930701
Handler Name:	SHEPHERD LITHOGRAPH INC
Source Type:	Implementer
Federal Waste Generator Code:	N
Generator Code Description:	Not a Generator, Verified

Owner/Operator Details

Owner/Operator Ind:	Current Operator	***Street No:***	
Type:	Other	***Street 1:***	20 S LINDEN AVE STE 6B
Name:	BRUCE DOLINGER	***Street 2:***	
Date Became Current:		***City:***	SOUTH SAN FRANCISCO
Date Ended Current:		***State:***	CA
Phone:	650-873-0224	***Country:***	
Source Type:	Implementer	***Zip Code:***	94080
Owner/Operator Ind:	Current Owner	***Street No:***	
Type:	Other	***Street 1:***	202 CRESTMOOR CIR
Name:	BRUCE DOLLINGER	***Street 2:***	
Date Became Current:		***City:***	PACIFICA
Date Ended Current:		***State:***	CA
Phone:	650-208-1902	***Country:***	
Source Type:	Implementer	***Zip Code:***	94004

22	*4 of4*	*SE*	*0.04 / 194.78*	*14.17 / -13*	***LYON RESTORATION*** ***20 S LINDEN AVE. STE 1B*** ***SOUTH SAN FRANCISCO CA*** ***94080***	***RCRA NON GEN***

EPA Handler ID:	CAC003206437
Gen Status Universe:	No Report
Contact Name:	CHELSEA LYON
Contact Address:	102 PRINCETON AVE , STE A , HALF MOON BAY , CA, 94019 ,
Contact Phone No and Ext:	415-336-4989
Contact Email:	CHELSEA@LYONRESTORATION.COM
Contact Country:	
County Name:	SAN MATEO
EPA Region:	09
Land Type:	
Receive Date:	20221130
Location Latitude:	
Location Longitude:	

Violation/Evaluation Summary

Note: NO RECORDS: As of Oct 2023, there are no Compliance Monitoring and Enforcement (violation) records associated with this facility (EPA ID).

Map Key	Number of Records	Direction	Distance (mi/ft)	Elev/Diff (ft)	Site	DB

Handler Summary

Importer Activity:	No
Mixed Waste Generator:	No
Transporter Activity:	No
Transfer Facility:	No
Onsite Burner Exemption:	No
Furnace Exemption:	No
Underground Injection Activity:	No
Commercial TSD:	No
Used Oil Transporter:	No
Used Oil Transfer Facility:	No
Used Oil Processor:	No
Used Oil Refiner:	No
Used Oil Burner:	No
Used Oil Market Burner:	No
Used Oil Spec Marketer:	No

Hazardous Waste Handler Details

Sequence No:	1
Receive Date:	20221130
Handler Name:	LYON RESTORATION
Source Type:	Implementer
Federal Waste Generator Code:	N
Generator Code Description:	Not a Generator, Verified

Owner/Operator Details

Owner/Operator Ind:	Current Owner	***Street No:***	
Type:	Other	***Street 1:***	102 PRINCETON AVE
Name:	JOSEPH LYON	***Street 2:***	STE A
Date Became Current:		***City:***	HALF MOON BAY
Date Ended Current:		***State:***	CA
Phone:	415-235-5956	***Country:***	
Source Type:	Implementer	***Zip Code:***	94019

Owner/Operator Ind:	Current Operator	***Street No:***	
Type:	Other	***Street 1:***	102 PRINCETON AVE
Name:	CHELSEA LYON	***Street 2:***	STE A
Date Became Current:		***City:***	HALF MOON BAY
Date Ended Current:		***State:***	CA
Phone:	415-336-4989	***Country:***	
Source Type:	Implementer	***Zip Code:***	94019

23	***1 of1***	***SE***	***0.04 / 195.40***	***14.17 / -13***	***SHEPHERD LITHOGRAPH INC*** ***S SAN FRANCISCO CA***	***PFAS IND***

Status:	Inactive	***Fac Fips Code:***	06081
Fac Indian Cntry Flg:	N	***Compliance Status:***	No Violation Identified
Fac Derived Huc:	18050004	***EPA Programs:***	RCRA
Fac Derived Wbd:	180500041001	***Federal Facility:***	No
Fac Derived Cd113:	14	***Federal Agency:***	-
Fac Derived Cb2010:	060816023001069	***Fac Snc Flg:***	N
Fac Informal Count:	0	***AIR Flag:***	N
Last Informal Action:	-	***NPDES Flag:***	N
Formal Action Count:	0	***SDWIS Flag:***	N
Last Formal Action:	-	***RCRAFlag:***	Y
Fac Total Penalties:	0	***TRI Flag:***	N
Fac Penalty Count:	-	***GHG Flag:***	N
Date Last Penalty:	-	***TRI IDs:***	-
Last Penalty Amt:	-	***TRI Releases Trnsfrs:***	-
Fac Qtrs With Nc:	0	***TRI on Site Releases:***	-
Programs With Snc:	0	***TRI off Site Trnsfrs:***	-

Map Key	Number of Records	Direction	Distance (mi/ft)	Elev/Diff (ft)	Site	DB

Fac Percent Minority:	71.855	**TRI Reporter:**	-
Fac Pop Den:	4926.49	**Fac Imp Water Flg:**	-
Count:	1	**Fac Major Flag:**	-
Fac County:	SAN MATEO	**Fac Active Flag:**	-
State Other :		**Fac Inspection Count:**	0
Region:	09	**Date Last Inspection:**	-
Latitude:	37.65102	**Days Last Inspection:**	-
Longitude:	-122.41174		

Fac Derived Tribes: Lytton Rancheria of California - 21.2 mile(s)
AIR IDs: -
CAA Permit Types: -
CAA NAICS: -
CAA SICS: -
NPDES IDs: -
CWA Permit Types: -
CWA NAICS: -
CWA SICS: -
RCRA IDs: CAL000098973
RCRA Permit Types: Other
RCRA NAICS: 327215
SDWA IDs: -
SDWA System Types: -
SDWA Compliance Status: -
SDWA Snc Flag: N
Fac Collection Meth: ADDRESS MATCHING-HOUSE NUMBER
EJSCREEN Flag Us: Y
EJSCREEN Report: https://ejscreen.epa.gov/mapper/mobile/EJSCREEN_mobile.aspx?geometry=%7B%22x%22:-122.41174,%22y%22:37.65102,%22spatialReference%22:%7B%22wkid%22:4326%7D%7D&unit=9035&areatype=&areaid=&basemap=streets&distance=1
ECHO Facility Report: https://echo.epa.gov/detailed-facility-report?fid=110066338680

Industry: Glass Products

24	1 of3	SSE	0.04 / 195.73	12.29 / -15	NATIONWIDE LIMOUSINE SERVICE 311 CANAL SOUTH SAN FRANCISCO CA 94080	CUPA SANMATEO

Facility ID: FA0045166

Detail(s)

Program Category: BUSINESS PLAN PROGRAM
Billing Status: Active, billable
Program Element: STORES MV FUELS OR WASTE ONLY

Program Category: HAZARDOUS WASTE PROGRAM
Billing Status: Active, billable
Program Element: GENERATES & RECYCLES WASTE OIL/SOLVENT

24	2 of3	SSE	0.04 / 195.73	12.29 / -15	CAR COSMETICS 311 CANAL SOUTH SAN FRANCISCO CA 94080	CUPA SANMATEO

Facility ID: FA0000981

Detail(s)

Program Category: BUSINESS PLAN PROGRAM
Billing Status: Inactive, non-billable
Program Element: STORES HAZ MAT <219GAL,1,999LB, 879CF

Program Category: HAZARDOUS WASTE PROGRAM

Map Key	Number of Records	Direction	Distance (mi/ft)	Elev/Diff (ft)	Site	DB

Billing Status: Inactive, non-billable
Program Element: GENERATES & RECYCLES WASTE OIL/SOLVENT

24	3 of3	SSE	0.04 / 195.73	12.29 / -15	MILARDI'S AUTO BODY 311 CANAL SOUTH SAN FRANCISCO CA 94080	CUPA SANMATEO

Facility ID: FA0025813

Detail(s)

Program Category: HAZARDOUS WASTE PROGRAM
Billing Status: Inactive, non-billable
Program Element: GENERATES & RECYCLES WASTE OIL/SOLVENT

Program Category: BUSINESS PLAN PROGRAM
Billing Status: Inactive, non-billable
Program Element: STORES HAZ MAT <219GAL,1,999LB, 879CF

25	1 of1	SSE	0.04 / 203.03	11.75 / -16	ARCO'S BODY SHOP 311 SO CANAL STREET SOUTH SAN FRANCISCO CA 94080	EMISSIONS

1990 Criteria Data

Facility ID:	4794	**CERR Code:**	
Facility SIC Code:	7532	**TOGT:**	2.8
CO:	41	**ROGT:**	2.69474
Air Basin:	SF	**COT:**	
District:	BA	**NOXT:**	
COID:	SM	**SOXT:**	
DISN:	BAY AREA AQMD	**PMT:**	
CHAPIS:		**PM10T:**	

1990 Toxic Data

Facility ID:	4794	**COID:**	SM
Facility SIC Code:	7532	**DISN:**	BAY AREA AQMD
CO:	41	**CHAPIS:**	
Air Basin:	SF	**CERR Code:**	
District:	BA		
TS:			
Health Risk Asmt:			
Non-Cancer Chronic Haz Ind:			
Non-Cancer Acute Haz Ind:			

1995 Criteria Data

Facility ID:	4794	**CERR Code:**	
Facility SIC Code:	7532	**TOGT:**	.9
CO:	41	**ROGT:**	.86676
Air Basin:	SF	**COT:**	
District:	BA	**NOXT:**	
COID:	SM	**SOXT:**	
DISN:	BAY AREA AQMD	**PMT:**	
CHAPIS:		**PM10T:**	

1995 Toxic Data

Map Key	Number of Records	Direction	Distance (mi/ft)	Elev/Diff (ft)	Site	DB

Facility ID: 4794
Facility SIC Code: 7532
CO: 41
Air Basin: SF
District: BA
TS:
Health Risk Asmt:
Non-Cancer Chronic Haz Ind:
Non-Cancer Acute Haz Ind:
COID: SM
DISN: BAY AREA AQMD
CHAPIS:
CERR Code:

1996 Toxic Data

Facility ID: 4794
Facility SIC Code: 7532
CO: 41
Air Basin: SF
District: BA
TS:
Health Risk Asmt:
Non-Cancer Chronic Haz Ind:
Non-Cancer Acute Haz Ind:
COID: SM
DISN: BAY AREA AQMD
CHAPIS:
CERR Code:

1997 Toxic Data

Facility ID: 4794
Facility SIC Code: 7532
CO: 41
Air Basin: SF
District: BA
TS:
Health Risk Asmt:
Non-Cancer Chronic Haz Ind:
Non-Cancer Acute Haz Ind:
COID: SM
DISN: BAY AREA AQMD
CHAPIS:
CERR Code:

1998 Toxic Data

Facility ID: 4794
Facility SIC Code: 7532
CO: 41
Air Basin: SF
District: BA
TS:
Health Risk Asmt:
Non-Cancer Chronic Haz Ind:
Non-Cancer Acute Haz Ind:
COID: SM
DISN: BAY AREA AQMD
CHAPIS:
CERR Code:

26	1 of1	SW	0.04 / 206.73	21.88 / -5	HR WELDING & FABRICATION INC 430 CANAL SOUTH SAN FRANCISCO CA 94080	CUPA SANMATEO

Facility ID: FA0012264

Detail(s)

Program Category: BUSINESS PLAN PROGRAM
Billing Status: Inactive, non-billable
Program Element: STORES HAZ MAT <219GAL,1,999LB, 879CF

27	1 of3	SSE	0.04 /	11.75 /	ARCO'S BODY SHOP & TOWING	RCRA NON GEN

Map Key	Number of Records	Direction	Distance (mi/ft)	Elev/Diff (ft)	Site	DB
			207.00	-16	311 S CANAL ST SOUTH SAN FRANCISCO CA 94080	

EPA Handler ID:	CAD981375900
Gen Status Universe:	No Report
Contact Name:	JOHN BESSIERE
Contact Address:	311 S CANAL ST , , SOUTH SAN FRANCISCO , CA, 94080 , US
Contact Phone No and Ext:	415-872-2022
Contact Email:	
Contact Country:	US
County Name:	SAN MATEO
EPA Region:	09
Land Type:	Private
Receive Date:	19960801
Location Latitude:	
Location Longitude:	

Violation/Evaluation Summary

Note:	NO RECORDS: As of Oct 2023, there are no Compliance Monitoring and Enforcement (violation) records associated with this facility (EPA ID).

Handler Summary

Importer Activity:	No
Mixed Waste Generator:	No
Transporter Activity:	No
Transfer Facility:	No
Onsite Burner Exemption:	No
Furnace Exemption:	No
Underground Injection Activity:	No
Commercial TSD:	No
Used Oil Transporter:	No
Used Oil Transfer Facility:	No
Used Oil Processor:	No
Used Oil Refiner:	No
Used Oil Burner:	No
Used Oil Market Burner:	No
Used Oil Spec Marketer:	No

Hazardous Waste Handler Details

Sequence No:	1
Receive Date:	19960801
Handler Name:	ARCO'S BODY SHOP & TOWING
Source Type:	Notification
Federal Waste Generator Code:	N
Generator Code Description:	Not a Generator, Verified

Owner/Operator Details

Owner/Operator Ind:	Current Owner	**Street No:**	
Type:	Private	**Street 1:**	NOT REQUIRED
Name:	EMILIO ARCO JR	**Street 2:**	
Date Became Current:		**City:**	NOT REQUIRED
Date Ended Current:		**State:**	ME
Phone:	415-555-1212	**Country:**	
Source Type:	Notification	**Zip Code:**	99999
Owner/Operator Ind:	Current Operator	**Street No:**	
Type:	Private	**Street 1:**	NOT REQUIRED
Name:	NOT REQUIRED	**Street 2:**	
Date Became Current:		**City:**	NOT REQUIRED

Date Ended Current: **State:** ME
Phone: 415-555-1212 **Country:**
Source Type: Notification **Zip Code:** 99999

27	2 of3	SSE	0.04 / 207.00	11.75 / -16	NATIONWIDE LIMOUSINE SERVICE 311 S CANAL ST S SAN FRANCISCO CA 94080	CERS HAZ

Site ID: 137429
Latitude: 37.649951
Longitude: -122.412350

Regulated Programs

EI ID: 10071544 **EI Description:** Chemical Storage Facilities

EI ID: 10071544 **EI Description:** Hazardous Waste Generator

Violations

Violation Date: 02/22/2022 **Violation Source:** CERS
Violation Program: HW **Violation Division:** San Mateo County Environmental Health
Citation: 22 CCR 12 66262.12 - California Code of Regulations, Title 22, Chapter 12, Section(s) 66262.12
Violation Notes:

Returned to compliance on 06/07/2022. EPA ID number CAL000341807 is inactive. Fill out electronic verification questionnaire online at https://evq.dtsc.ca.gov/Home.aspx, or submit DTSC form 1358 to the DTSC within the comply by date. Form will be sent to the facility.

Violation Description:

Failure to obtain an Identification Number prior to treating, storing, disposing of, transporting or offering for transportation any hazardous waste.

Violations

Violation Date: 04/11/2023 **Violation Source:** CERS
Violation Program: HMRRP **Violation Division:** San Mateo County Environmental Health
Citation: HSC 6.95 25508(a)(1) - California Health and Safety Code, Chapter 6.95, Section(s) 25508(a)(1)
Violation Notes:

Returned to compliance on 07/02/2023. HMBP has not been annually submitted. HMBP was last submitted 12/29/21. Submit HMBP on CERS https://cers.calepa.ca.gov/ within the comply by date.

Violation Description:

Failure to complete and electronically submit a business plan when storing/handling a hazardous material at or above reportable quantities.

Violations

Violation Date: 05/15/2018 **Violation Source:** CERS
Violation Program: HW **Violation Division:** San Mateo County Environmental Health
Citation: 22 CCR 12 66262.23(a) - California Code of Regulations, Title 22, Chapter 12, Section(s) 66262.23(a)
Violation Notes:

Returned to compliance on 05/17/2018.

Violation Description:

Failure to properly complete the Uniform Hazardous Waste Manifest.

Violations

Violation Date: 05/15/2018 **Violation Source:** CERS
Violation Program: HW **Violation Division:** San Mateo County Environmental Health
Citation: 22 CCR 12 66262.40(a) - California Code of Regulations, Title 22, Chapter 12, Section(s) 66262.40(a)
Violation Notes:

Returned to compliance on 05/15/2018.

Violation Description:

Failure to keep a copy of each properly signed manifest for at least three years from the date the waste was accepted by the initial transporter. The manifest signed at the time the waste was accepted for transport shall be kept until receiving a signed copy from the designated facility which received the waste.

Violations

Violation Date: 02/18/2020 **Violation Source:** CERS
Violation Program: HW **Violation Division:** San Mateo County Environmental Health
Citation: 22 CCR 12 66262.34(f) - California Code of Regulations, Title 22, Chapter 12, Section(s) 66262.34(f)
Violation Notes:

Returned to compliance on 02/18/2020. Facility has a filter crusher. Used oil is collected in a plastic container. Facility has 2 options to manage this container: 1. Close the container when not in use and place a full hazardous waste label on the container. 2. Place an "empty daily" label on the container and empty the used oil immediately into the 55 gallon drum. There is a 15 gallon container which is used to drain oil filters. Once the container is full, the oil is transferred to one of the three 55 gallon drums. This container needs to have a hazardous waste label affixed to it. Please remember to fill in the accumulation start date after each time the used oil is emptied into the 55 gallon.. drum and start to collected used oil again.

Violation Description:

Failure to properly label hazardous waste accumulation containers and portable tanks with the following requirements: "Hazardous Waste", name and address of the generator, physical and chemical characteristics of the Hazardous Waste, and starting accumulation date.

Violations

Violation Date: 02/22/2022 **Violation Source:** CERS
Violation Program: HW **Violation Division:** San Mateo County Environmental Health
Citation: 22 CCR 12 66262.34(f) - California Code of Regulations, Title 22, Chapter 12, Section(s) 66262.34(f)
Violation Notes:

Returned to compliance on 02/22/2022. 3 used oil drums were missing the accumulation start date. CORRECTED ON SITE.

Violation Description:

Failure to properly label hazardous waste accumulation containers and portable tanks with the following requirements: "Hazardous Waste", name and address of the generator, physical and chemical characteristics of the Hazardous Waste, and starting accumulation date.

Violations

Violation Date: 05/15/2018 **Violation Source:** CERS
Violation Program: HMRRP **Violation Division:** San Mateo County Environmental Health
Citation: HSC 6.95 25505(a)(4) - California Health and Safety Code, Chapter 6.95, Section(s) 25505(a)(4)
Violation Notes:

Returned to compliance on 05/15/2018. Document employee training within 30 days.

Violation Description:

Failure to provide initial and annual training to all employees in safety procedures in the event of a release or threatened release of a hazardous material or failure to document and maintain training records for a minimum of three years.

Violations

Violation Date: 05/15/2018 **Violation Source:** CERS
Violation Program: HW **Violation Division:** San Mateo County Environmental Health
Citation: HSC 6.5 25160(b)(1)(C) - California Health and Safety Code, Chapter 6.5, Section(s) 25160(b)(1)(C)
Violation Notes:

Returned to compliance on 05/15/2018.

Violation Description:

Failure to send a legible copy of each hazardous waste manifest to the Department within 30 days of each shipment of hazardous waste.

Violations

Violation Date: 05/15/2018 **Violation Source:** CERS
Violation Program: HW **Violation Division:** San Mateo County Environmental Health
Citation: 22 CCR 12 66262.12 - California Code of Regulations, Title 22, Chapter 12, Section(s) 66262.12
Violation Notes:

Returned to compliance on 05/15/2018. Facility's EPA ID# is inactivive, facility completed the application and emailed it to DTSC during inspection.

Violation Description:

Failure to obtain an Identification Number prior to treating, storing, disposing of, transporting or offering for transportation any hazardous waste.

Violations

Violation Date: 05/15/2018 **Violation Source:** CERS
Violation Program: HW **Violation Division:** San Mateo County Environmental Health
Citation: HSC 6.5 25123.3(h)(2) - California Health and Safety Code, Chapter 6.5, Section(s) 25123.3(h)(2)
Violation Notes:

Returned to compliance on 05/15/2018.

Violation Description:

Failure to determine the status of any hazardous waste if a signed copy of the manifest isn't received within 35 days of the date the waste was accepted by the initial transporter and/or to submit an Exception Report to DTSC if a signed copy of the manifest isn't received within 60 days of the date the waste was accepted by the initial transporter.

Violations

Violation Date: 05/15/2018 **Violation Source:** CERS
Violation Program: HW **Violation Division:** San Mateo County Environmental Health
Citation: 22 CCR 12 66262.34(f) - California Code of Regulations, Title 22, Chapter 12, Section(s) 66262.34(f)
Violation Notes:

Returned to compliance on 05/15/2018. The hazardous waste labels for the three 55 gallon drums due to cleaning had become illegible. New hazardous waste labels were completed during inspection.

Violation Description:

Failure to properly label hazardous waste accumulation containers and portable tanks with the following requirements: "Hazardous Waste", name and address of the generator, physical and chemical characteristics of the Hazardous Waste, and starting accumulation date.

Violations

Violation Date: 05/15/2018 **Violation Source:** CERS
Violation Program: HW **Violation Division:** San Mateo County Environmental Health
Citation: 22 CCR 12 66262.20 - California Code of Regulations, Title 22, Chapter 12, Section(s) 66262.20
Violation Notes:

Returned to compliance on 05/15/2018.

Violation Description:

Failure to prepare a Uniform Hazardous Waste Manifest and, if necessary, a Continuation Sheet, before the transport of a hazardous waste off-site for transfer, treatment, storage, or disposal.

Violations

Violation Date: 05/15/2018 ***Violation Source:*** CERS
Violation Program: HW ***Violation Division:*** San Mateo County Environmental Health
Citation: 22 CCR 12 66262.27(b) - California Code of Regulations, Title 22, Chapter 12, Section(s) 66262.27(b)
Violation Notes:

Returned to compliance on 05/15/2018.

Violation Description:

Failure of a small quantity hazardous waste generator to certify to the following statement on the Uniform Hazardous Waste Manifest: "I am a small quantity generator. I have made a good faith effort to minimize my waste generation and select the best waste management method that is available to me and that I can afford."

Violations

Violation Date: 02/18/2020 ***Violation Source:*** CERS
Violation Program: HW ***Violation Division:*** San Mateo County Environmental Health
Citation: 40 CFR 1 265.173 - U.S. Code of Federal Regulations, Title 40, Chapter 1, Section(s) 265.173
Violation Notes:

Returned to compliance on 02/18/2020. Facility has a filter crusher. Used oil is collected in a plastic container. Facility has 2 options to manage this container: 1. Close the container when not in use and place a full hazardous waste label on the container. 2. Place an "empty daily" label on the container and empty the used oil immediately into the 55 gallon drum. Also, remember to close the bung on the 55 gallon drum under you are actively adding or removing used oil.

Violation Description:

Failure to meet the following container management requirements:
(a) A container holding hazardous waste must always be closed during storage, except when it is necessary to add or remove waste.
(b) A container holding hazardous waste must not be opened, handled, or stored in a manner which may rupture the container or cause it to leak.

Violations

Violation Date: 05/15/2018 ***Violation Source:*** CERS
Violation Program: HW ***Violation Division:*** San Mateo County Environmental Health
Citation: HSC 6.5 25160.2 - California Health and Safety Code, Chapter 6.5, Section(s) 25160.2
Violation Notes:

Returned to compliance on 05/15/2018.

Violation Description:

Failure of a generator of hazardous waste that meets the conditions to be transported on a consolidated manifest to comply with one or more of the required consolidated manifesting procedures and retain copies of receipts for three years.

Violations

Violation Date: 09/07/2021 ***Violation Source:*** CERS
Violation Program: HMRRP ***Violation Division:*** San Mateo County Environmental Health
Citation: HSC 6.95 25508.2 - California Health and Safety Code, Chapter 6.95, Section(s) 25508.2
Violation Notes:

Returned to compliance on 03/11/2022. The last HMBP submission occurred on 7/3/2020. No re-submission has occurred as of 9/7/2021. Log on to https://ehesubmit.smchealth.org and resubmit/certify the plan ASAP.

Violation Description:

Failure to annually review and electronically certify that the business plan is complete and accurate on or before the annual due date.

Enforcements

Enf Action Date: 05/18/2023 ***Enf Action Program:*** HMRRP
Enf Action Type: Notice of Violation (Unified Program) ***Enf Action Source:*** CERS
Enf Action Division: San Mateo County Environmental Health
Enf Action Description: Notice of Violation Issued by the Inspector at the Time of Inspection
Enf Action Notes:

Enf Action Date: 12/21/2021 ***Enf Action Program:*** HMRRP
Enf Action Type: Notice of Violation (Unified Program) ***Enf Action Source:*** CERS
Enf Action Division: San Mateo County Environmental Health
Enf Action Description: Notice of Violation Issued by the Inspector at the Time of Inspection
Enf Action Notes:

7/1/22: No violations open in dispatch center, NOV resolved .

Evaluations

Eval Date: 05/15/2018
Violations Found: Yes
Eval General Type: Compliance Evaluation Inspection
Eval Type: Routine done by local agency
Eval Division: San Mateo County Environmental Health
Eval Program: HW
Eval Source: CERS
Eval Notes:

Fire extinguishers serviced in 4/2018.; Note: data in [EVAL Notes] field for some records is truncated from the source.

Eval Date: 02/18/2020
Violations Found: No
Eval General Type: Other/Unknown
Eval Type: Other, not routine, done by local agency
Eval Division: San Mateo County Environmental Health
Eval Program: HW
Eval Source: CERS
Eval Notes:

Eval Date: 09/13/2016
Violations Found: No
Eval General Type: Compliance Evaluation Inspection
Eval Type: Routine done by local agency
Eval Division: San Mateo County Environmental Health
Eval Program: HMRRP
Eval Source: CERS
Eval Notes:

Eval Date: 10/15/2015
Violations Found: No
Eval General Type: Compliance Evaluation Inspection
Eval Type: Routine done by local agency
Eval Division: San Mateo County Environmental Health
Eval Program: HW
Eval Source: CERS
Eval Notes:

Eval Date: 02/18/2020
Violations Found: No
Eval General Type: Compliance Evaluation Inspection
Eval Type: Routine done by local agency
Eval Division: San Mateo County Environmental Health
Eval Program: HMRRP
Eval Source: CERS
Eval Notes:

HMBP submitted on 5/2/2019 via San Mateo County portal.; Note: data in [EVAL Notes] field for some records is truncated from the source.

Eval Date: 08/13/2018
Violations Found: No
Eval General Type: Other/Unknown
Eval Type: Other, not routine, done by local agency
Eval Division: San Mateo County Environmental Health
Eval Program: HMRRP
Eval Source: CERS
Eval Notes:

Eval Date: 06/30/2023
Violations Found: No
Eval General Type: Other/Unknown
Eval Type: Other, not routine, done by local agency
Eval Division: San Mateo County Environmental Health
Eval Program: HMRRP
Eval Source: CERS
Eval Notes:

Eval Date: 10/02/2014
Violations Found: No
Eval General Type: Other/Unknown
Eval Type: Other, not routine, done by local agency
Eval Division: San Mateo County Environmental Health
Eval Program: HW
Eval Source: CERS
Eval Notes:

Eval Date: 10/15/2015
Violations Found: No
Eval General Type: Other/Unknown
Eval Type: Other, not routine, done by local agency
Eval Division: San Mateo County Environmental Health
Eval Program: HMRRP
Eval Source: CERS
Eval Notes:

Eval Date: 04/24/2020
Violations Found: No
Eval General Type: Other/Unknown
Eval Type: Other, not routine, done by local agency
Eval Division: San Mateo County Environmental Health
Eval Program: HMRRP
Eval Source: CERS
Eval Notes:

Eval Date: 04/02/2019
Violations Found: No
Eval General Type: Other/Unknown
Eval Type: Other, not routine, done by local agency
Eval Division: San Mateo County Environmental Health
Eval Program: HMRRP
Eval Source: CERS
Eval Notes:

Eval Date: 05/15/2018
Violations Found: Yes
Eval General Type: Compliance Evaluation Inspection
Eval Type: Routine done by local agency
Eval Division: San Mateo County Environmental Health
Eval Program: HMRRP
Eval Source: CERS
Eval Notes:

Annual HMBP submitted during inspection.; Note: data in [EVAL Notes] field for some records is truncated from the source.

Eval Date: 04/24/2015
Violations Found: No
Eval General Type: Other/Unknown
Eval Type: Other, not routine, done by local agency
Eval Division: San Mateo County Environmental Health
Eval Program: HMRRP
Eval Source: CERS
Eval Notes:

Eval Date: 09/11/2014
Violations Found: No
Eval General Type: Compliance Evaluation Inspection
Eval Type: Routine done by local agency
Eval Division: San Mateo County Environmental Health
Eval Program: HW
Eval Source: CERS
Eval Notes:

Eval Date: 06/03/2019
Violations Found: No
Eval General Type: Other/Unknown
Eval Type: Other, not routine, done by local agency
Eval Division: San Mateo County Environmental Health
Eval Program: HMRRP
Eval Source: CERS
Eval Notes:

Eval Date: 05/02/2019
Violations Found: No
Eval General Type: Other/Unknown
Eval Type: Other, not routine, done by local agency
Eval Division: San Mateo County Environmental Health
Eval Program: HMRRP
Eval Source: CERS
Eval Notes:

Eval Date: 02/18/2020
Violations Found: No
Eval General Type: Other/Unknown
Eval Type: Other, not routine, done by local agency
Eval Division: San Mateo County Environmental Health
Eval Program: HMRRP
Eval Source: CERS
Eval Notes:

Eval Date: 09/14/2016
Violations Found: No
Eval General Type: Other/Unknown
Eval Type: Other, not routine, done by local agency
Eval Division: San Mateo County Environmental Health
Eval Program: HW

Eval Source: CERS
Eval Notes:

Eval Date: 02/22/2022
Violations Found: Yes
Eval General Type: Compliance Evaluation Inspection
Eval Type: Routine done by local agency
Eval Division: San Mateo County Environmental Health
Eval Program: HW
Eval Source: CERS
Eval Notes:

Hazardous waste streams generated: Used oil - 150 gallons annually Oil filters - 1 x 55 gallon drum annually; Note: data in [EVAL Notes] field for some records is truncated from the source.

Eval Date: 02/18/2020
Violations Found: Yes
Eval General Type: Compliance Evaluation Inspection
Eval Type: Routine done by local agency
Eval Division: San Mateo County Environmental Health
Eval Program: HW
Eval Source: CERS
Eval Notes:

Waste generated at the facility: used oil, filters, rags. There are three 55 gallon drums that are used to store used oil. Last pick up was in 8/2919, Please remember to always dispose of the used oil every 6 months.; Note: data in [EVAL Notes] field for some records is truncated from the source.

Eval Date: 04/05/2019
Violations Found: No
Eval General Type: Other/Unknown
Eval Type: Other, not routine, done by local agency
Eval Division: San Mateo County Environmental Health
Eval Program: HMRRP
Eval Source: CERS
Eval Notes:

Eval Date: 07/03/2018
Violations Found: No
Eval General Type: Other/Unknown
Eval Type: Other, not routine, done by local agency
Eval Division: San Mateo County Environmental Health
Eval Program: HW
Eval Source: CERS
Eval Notes:

Eval Date: 02/19/2014
Violations Found: No
Eval General Type: Compliance Evaluation Inspection
Eval Type: Routine done by local agency
Eval Division: San Mateo County Environmental Health
Eval Program: HMRRP
Eval Source: CERS
Eval Notes:

Eval Date: 02/22/2022
Violations Found: No
Eval General Type: Compliance Evaluation Inspection
Eval Type: Routine done by local agency
Eval Division: San Mateo County Environmental Health
Eval Program: HMRRP
Eval Source: CERS
Eval Notes:

Hazardous materials above threshold: Used oil - 165 gallons New oil - 165 gallons; Note: data in [EVAL Notes] field for some records is truncated from

the source.

Eval Date: 11/10/2015
Violations Found: No
Eval General Type: Other/Unknown
Eval Type: Other, not routine, done by local agency
Eval Division: San Mateo County Environmental Health
Eval Program: HMRRP
Eval Source: CERS
Eval Notes:

Eval Date: 01/31/2018
Violations Found: No
Eval General Type: Other/Unknown
Eval Type: Other, not routine, done by local agency
Eval Division: San Mateo County Environmental Health
Eval Program: HW
Eval Source: CERS
Eval Notes:

Eval Date: 09/14/2016
Violations Found: No
Eval General Type: Other/Unknown
Eval Type: Other, not routine, done by local agency
Eval Division: San Mateo County Environmental Health
Eval Program: HMRRP
Eval Source: CERS
Eval Notes:

Eval Date: 12/29/2021
Violations Found: No
Eval General Type: Other/Unknown
Eval Type: Other, not routine, done by local agency
Eval Division: San Mateo County Environmental Health
Eval Program: HW
Eval Source: CERS
Eval Notes:

Eval Date: 04/11/2023
Violations Found: Yes
Eval General Type: Other/Unknown
Eval Type: Other, not routine, done by local agency
Eval Division: San Mateo County Environmental Health
Eval Program: HMRRP
Eval Source: CERS
Eval Notes:

Eval Date: 10/09/2014
Violations Found: No
Eval General Type: Other/Unknown
Eval Type: Other, not routine, done by local agency
Eval Division: San Mateo County Environmental Health
Eval Program: HMRRP
Eval Source: CERS
Eval Notes:

Eval Date: 09/13/2016
Violations Found: No
Eval General Type: Compliance Evaluation Inspection
Eval Type: Routine done by local agency
Eval Division: San Mateo County Environmental Health
Eval Program: HW
Eval Source: CERS

Eval Notes:

Facility's EPA ID number has been inactivated. Facility has faxed the form to reactivate during inspection.; Note: data in [EVAL Notes] field for some records is truncated from the source.

Eval Date: 09/13/2016
Violations Found: No
Eval General Type: Other/Unknown
Eval Type: Other, not routine, done by local agency
Eval Division: San Mateo County Environmental Health
Eval Program: HMRRP
Eval Source: CERS
Eval Notes:

Eval Date: 07/03/2018
Violations Found: No
Eval General Type: Other/Unknown
Eval Type: Other, not routine, done by local agency
Eval Division: San Mateo County Environmental Health
Eval Program: HMRRP
Eval Source: CERS
Eval Notes:

Eval Date: 10/15/2015
Violations Found: No
Eval General Type: Compliance Evaluation Inspection
Eval Type: Routine done by local agency
Eval Division: San Mateo County Environmental Health
Eval Program: HMRRP
Eval Source: CERS
Eval Notes:

Eval Date: 09/26/2014
Violations Found: No
Eval General Type: Other/Unknown
Eval Type: Other, not routine, done by local agency
Eval Division: San Mateo County Environmental Health
Eval Program: HMRRP
Eval Source: CERS
Eval Notes:

Eval Date: 02/19/2014
Violations Found: No
Eval General Type: Compliance Evaluation Inspection
Eval Type: Routine done by local agency
Eval Division: San Mateo County Environmental Health
Eval Program: HW
Eval Source: CERS
Eval Notes:

Eval Date: 10/13/2017
Violations Found: No
Eval General Type: Other/Unknown
Eval Type: Other, not routine, done by local agency
Eval Division: San Mateo County Environmental Health
Eval Program: HMRRP
Eval Source: CERS
Eval Notes:

HMBP submittal accepted.; Note: data in [EVAL Notes] field for some records is truncated from the source.

Eval Date: 10/15/2015
Violations Found: No

Eval General Type: Other/Unknown
Eval Type: Other, not routine, done by local agency
Eval Division: San Mateo County Environmental Health
Eval Program: HW
Eval Source: CERS
Eval Notes:

Eval Date: 05/15/2018
Violations Found: No
Eval General Type: Other/Unknown
Eval Type: Other, not routine, done by local agency
Eval Division: San Mateo County Environmental Health
Eval Program: HMRRP
Eval Source: CERS
Eval Notes:

Eval Date: 09/25/2014
Violations Found: No
Eval General Type: Other/Unknown
Eval Type: Other, not routine, done by local agency
Eval Division: San Mateo County Environmental Health
Eval Program: HW
Eval Source: CERS
Eval Notes:

Eval Date: 09/07/2021
Violations Found: Yes
Eval General Type: Other/Unknown
Eval Type: Other, not routine, done by local agency
Eval Division: San Mateo County Environmental Health
Eval Program: HMRRP
Eval Source: CERS
Eval Notes:

reviewing Overdue HMBP list and citing violation for overdue plan.; Note: data in [EVAL Notes] field for some records is truncated from the source.

Eval Date: 09/11/2014
Violations Found: No
Eval General Type: Compliance Evaluation Inspection
Eval Type: Routine done by local agency
Eval Division: San Mateo County Environmental Health
Eval Program: HMRRP
Eval Source: CERS
Eval Notes:

Eval Date: 09/01/2017
Violations Found: No
Eval General Type: Other/Unknown
Eval Type: Other, not routine, done by local agency
Eval Division: San Mateo County Environmental Health
Eval Program: HMRRP
Eval Source: CERS
Eval Notes:

Eval Date: 01/30/2018
Violations Found: No
Eval General Type: Other/Unknown
Eval Type: Other, not routine, done by local agency
Eval Division: San Mateo County Environmental Health
Eval Program: HW
Eval Source: CERS
Eval Notes:

Eval Date: 05/15/2018
Violations Found: No
Eval General Type: Other/Unknown
Eval Type: Other, not routine, done by local agency
Eval Division: San Mateo County Environmental Health
Eval Program: HW
Eval Source: CERS
Eval Notes:

Affiliations

Affil Type Desc: Parent Corporation
Entity Name: NATIONWIDE LIMOUSINE SERVICE
Entity Title:
Address:
City:
State:
Country:
Zip Code:
Phone:

Affil Type Desc: Identification Signer
Entity Name: Sam Lavasani
Entity Title: Owner
Address:
City:
State:
Country:
Zip Code:
Phone:

Affil Type Desc: Environmental Contact
Entity Name: Sam Lavasani
Entity Title:
Address: 311 South Canal St, , CA. 94080
City: South San Francisco
State: CA
Country:
Zip Code: 94080
Phone:

Affil Type Desc: Operator
Entity Name: NATIONWIDE LIMOUSINE SERVICE
Entity Title:
Address:
City:
State:
Country:
Zip Code:
Phone: (650) 922-6161

Affil Type Desc: Legal Owner
Entity Name: NATIONWIDE LIMOUSINE SERVICE
Entity Title:
Address: 311 South Canal St, , CA. 94080
City: South San Francisco
State: CA
Country: United States
Zip Code: 94080
Phone: (650) 922-6161

Affil Type Desc: CUPA District
Entity Name: San Mateo County Environmental Health
Entity Title:
Address: 2000 Alameda de las Pulgas, Suite 100
City: San Mateo
State: CA

Map Key	Number of Records	Direction	Distance (mi/ft)	Elev/Diff (ft)	Site	DB

Country:
Zip Code: 94403
Phone: (650) 372-6200

Affil Type Desc: Facility Mailing Address
Entity Name: Mailing Address
Entity Title:
Address: 311 S CANAL ST
City: S SAN FRANCISCO
State: CA
Country:
Zip Code: 94080
Phone:

Map Key	Number of Records	Direction	Distance (mi/ft)	Elev/Diff (ft)	Site	DB
27	3 of3	SSE	0.04 / 207.00	11.75 / -16	RKMS INC DBA NATIONWIDE LIMOUSINE SERVICE 311 S CANAL ST SOUTH SAN FRANCISCO CA 94080-4605	RCRA NON GEN

EPA Handler ID: CAL000341807
Gen Status Universe: No Report
Contact Name: SAEED LAVASANI
Contact Address: 311 S CANAL ST , , SOUTH SAN FRANCISCO , CA, 94080-4605 ,
Contact Phone No and Ext: 650-922-6161
Contact Email: INFO@NLSLIMO.COM
Contact Country:
County Name: SAN MATEO
EPA Region: 09
Land Type:
Receive Date: 20090402
Location Latitude: 37.650035
Location Longitude: -122.412432

Violation/Evaluation Summary

Note: NO RECORDS: As of Oct 2023, there are no Compliance Monitoring and Enforcement (violation) records associated with this facility (EPA ID).

Handler Summary

Importer Activity: No
Mixed Waste Generator: No
Transporter Activity: No
Transfer Facility: No
Onsite Burner Exemption: No
Furnace Exemption: No
Underground Injection Activity: No
Commercial TSD: No
Used Oil Transporter: No
Used Oil Transfer Facility: No
Used Oil Processor: No
Used Oil Refiner: No
Used Oil Burner: No
Used Oil Market Burner: No
Used Oil Spec Marketer: No

Hazardous Waste Handler Details

Sequence No: 1
Receive Date: 20090402
Handler Name: RKMS INC DBA NATIONWIDE LIMOUSINE SERVICE
Source Type: Implementer
Federal Waste Generator Code: N
Generator Code Description: Not a Generator, Verified

Owner/Operator Details

Owner/Operator Ind:	Current Operator	***Street No:***	
Type:	Other	***Street 1:***	311 S CANAL ST
Name:	SAEED LAVASANI	***Street 2:***	
Date Became Current:		***City:***	SOUTH SAN FRANCISCO
Date Ended Current:		***State:***	CA
Phone:	650-922-6161	***Country:***	
Source Type:	Implementer	***Zip Code:***	94080-4605

Owner/Operator Ind:	Current Owner	***Street No:***	
Type:	Other	***Street 1:***	311 S CANAL ST
Name:	RKMS INC	***Street 2:***	
Date Became Current:		***City:***	SOUTH SAN FRANCISCO
Date Ended Current:		***State:***	CA
Phone:	650-922-6161	***Country:***	
Source Type:	Implementer	***Zip Code:***	94080-4605

28	***1 of1***	***W***	***0.04 / 218.89***	***20.78 / -7***	***BACON PROPERTY 499 RAIL AVE SOUTH SAN FRANCISCO CA***	***CLEANUP SITES***

Global ID:	SLT2O327217	***Case Type (DL):***	
Site Facility Type:		***Census Tract:***	6081601902
Cleanup Status:		***RWQCB Region (DL):***	
Status (SRCH):	COMPLETED - CASE CLOSED	***Longitude:***	
Status (DL):		***Latitude:***	
Status Date (DL):			
Address:	499 RAIL AVE		
City:	SOUTH SAN FRANCISCO		
County:	SAN MATEO		
Zip:			
State:	CA		
Report Source:	Cleanup Program Sites - GeoTracker Search Results (SRCH)		

GeoTracker Sites Data Download - Site Details

RB Case No:	41S0064
Local Case No:	
Begin Date:	1/1/1970
Lead Agency:	SAN FRANCISCO BAY RWQCB (REGION 2)
Local Agency:	
CUF Case:	NO
CalEnvScreen Score:	
EPA Region:	9
Qty Rlsd Gallons:	
Potential COC:	
How Discovered:	
Stop Method:	
Stop Description:	
Case Worker:	UUU
Military DoD Site:	No
Leak Reported Dt:	
No Further Action Dt:	1970-01-01 00:00:00
Potential Media of Concern:	
How Discovered Description:	
Calwater Watershed Name:	South Bay - San Mateo Bayside (204.40)
DWR GW Subbasin Name:	Westside (2-035)
Disadvantaged Community:	
Coordinate Source:	
Discharge Cause:	
Discharge Source:	
Facility Project Sub Type:	
Calenviroscreen 3 Score:	26-30%
Calenviroscreen 4 Score:	35-40%

File Location:
Site History:

GeoTracker Sites Data Download - Status History

Status: Open - Case Begin Date
Status Date: 1970-01-01 00:00:00

Status: Completed - Case Closed
Status Date: 1970-01-01 00:00:00

GeoTracker Sites Data Download - Regulatory Contacts

Contact Type: Regional Board Caseworker - Primary Caseworker
Contact Name: Regional Water Board
Organization Name: SAN FRANCISCO BAY RWQCB (REGION 2)
Address: 1515 CLAY ST SUITE 1400
City: OAKLAND
Email:
Phone No:

GeoTracker Search - Facilities (as of October 16, 2023)

Project Status:
Cuf Claim No:
CUF Priority Assign:
CUF Amount Paid:
Composting Method:
Facility Type:
WDR Place Type:
WDR File No:
WDR Order No:
File Location:
User Defined Beneficial Use:
Designated Beneficial Use: MUN, AGR, IND, PROC
Designated Beneficl Use Desc: Municipal and Domestic Supply, Agricultural Supply, Industrial Service Supply, Industrial Process Supply
Project Oversight Agencies:
Report Link: https://geotracker.waterboards.ca.gov/profile_report?global_id=SLT2O327217
Cleanup Status Detail: COMPLETED - CASE CLOSED AS OF 1/1/1970
Potential COC: NONE SPECIFIED
Potential Media of Concern: NONE SPECIFIED
Groundwater Monitoring Freq:
DWR GW Sub Basin: Westside (2-035)
CalWater Watershed Name: South Bay - San Mateo Bayside (204.40)
Post Closure Site Management:
Future Land Use:
Cleanup Oversight Agencies: SAN FRANCISCO BAY RWQCB (REGION 2) (LEAD) - CASE #: 41S0064
CASE MANAGER: Regional Water Board
Cleanup History Link: https://geotracker.waterboards.ca.gov/profile_report_include?global_id=SLT2O327217&tabname=regulatoryhistory
Site History:

No site history available

GeoTracker Search - Regulatory Activities (as of October 16, 2023)

Action Type: Other Regulatory Actions
Action: Staff Letter
Action Date: 2/5/1992
Received Issue Date: 2/5/1992
Doc Link: https://geotracker.waterboards.ca.gov/view_documents?global_id=SLT2O327217&enforcement_id=6407036&temptable=ENFORCEMENT
Title Description Comments:

Letter - Bacon Property Soil Does Not Pose Undue Risk to Environment

Action Type: Other Regulatory Actions
Action: Closure/No Further Action Letter
Action Date: 1/1/1970
Received Issue Date: 1/1/1970
Doc Link:
Title Description Comments:

GeoTracker Search - Documents (as of October 16, 2023)

Document Type: Site Documents
Document Date: 2/5/1992
Type: STAFF LETTER
Submitted:
Submitted By: MADELEINE LITTLE (REGULATOR)
Title: LETTER - BACON PROPERTY SOIL DOES NOT POSE UNDUE RISK TO ENVIRONMENT
Title Link: https://geotracker.waterboards.ca.gov/view_documents?global_id=SLT2O327217&enforcement_id=6407036

GeoTracker Search - Cleanup Status History (as of October 16, 2023)

Status: Completed - Case Closed
Date: 1/1/1970

Status: Open - Case Begin Date
Date: 1/1/1970

29	*1 of3*	*E*	*0.04 / 221.18*	*27.92 / 1*	***CITY OF SSF LINDENVILLE PUMPSTATION 27 LINDEN SOUTH SAN FRANCISCO CA 94080***	***CUPA SANMATEO***

Facility ID: FA0044835

Detail(s)

Program Category: BUSINESS PLAN PROGRAM
Billing Status: Active, billable
Program Element: STORES MV FUELS OR WASTE ONLY

Program Category: HAZARDOUS WASTE PROGRAM
Billing Status: Inactive, non-billable
Program Element: GENERATES <27 GAL/YEAR

29	*2 of3*	*E*	*0.04 / 221.18*	*27.92 / 1*	***BASAPCO INC 27 LINDEN SOUTH SAN FRANCISCO CA 94080***	***CUPA SANMATEO***

Facility ID: FA0017849

Detail(s)

Program Category: UNDERGROUND TANK PROGRAM
Billing Status: Inactive, non-billable
Program Element: UNDERGROUND TANK - GENERAL

29	*3 of3*	*E*	*0.04 / 221.18*	*27.92 / 1*	***JUAREZ BROS 27 LINDEN SOUTH SAN FRANCISCO CA 94080***	***CUPA SANMATEO***

Map Key	Number of Records	Direction	Distance (mi/ft)	Elev/Diff (ft)	Site	DB

Facility ID: FA0014495

Detail(s)

Program Category: BUSINESS PLAN PROGRAM
Billing Status: Inactive, non-billable
Program Element: STORES MV FUELS OR WASTE ONLY

Program Category: HAZARDOUS WASTE PROGRAM
Billing Status: Inactive, non-billable
Program Element: GENERATES & RECYCLES WASTE OIL/SOLVENT

Map Key	Number of Records	Direction	Distance (mi/ft)	Elev/Diff (ft)	Site	DB
30	1 of3	E	0.04 / 223.75	27.89 / 1	ZARC RECYCLING 26 LINDEN SOUTH SAN FRANCISCO CA 94080	CUPA SANMATEO

Facility ID: FA0045185

Detail(s)

Program Category: HAZARDOUS WASTE PROGRAM
Billing Status: Active, billable
Program Element: GENERATES & RECYCLES WASTE OIL/SOLVENT

Program Category: STORMWATER
Billing Status: Inactive, non-billable
Program Element: STORMWATER ANNUAL INSPECTION FEE

Program Category: BUSINESS PLAN PROGRAM
Billing Status: Active, billable
Program Element: STORES HAZ MAT <219GAL,1,999LB, 879CF

Map Key	Number of Records	Direction	Distance (mi/ft)	Elev/Diff (ft)	Site	DB
30	2 of3	E	0.04 / 223.75	27.89 / 1	LAMARK TRANSPORT 26 LINDEN SOUTH SAN FRANCISCO CA 94080	CUPA SANMATEO

Facility ID: FA0009742

Detail(s)

Program Category: BUSINESS PLAN PROGRAM
Billing Status: Inactive, non-billable
Program Element: STORES MV FUELS OR WASTE ONLY

Program Category: HAZARDOUS WASTE PROGRAM
Billing Status: Inactive, non-billable
Program Element: GENERATES & RECYCLES WASTE OIL/SOLVENT

Map Key	Number of Records	Direction	Distance (mi/ft)	Elev/Diff (ft)	Site	DB
30	3 of3	E	0.04 / 223.75	27.89 / 1	LAMARK TRANSPORT 26 LINDEN SOUTH SAN FRANCISCO CA 94080	CUPA SANMATEO

Facility ID: FA0011101

Detail(s)

Program Category: UNDERGROUND TANK PROGRAM
Billing Status: Inactive, non-billable

Map Key	Number of Records	Direction	Distance (mi/ft)	Elev/Diff (ft)	Site	DB

Program Element: UNDERGROUND TANK - GENERAL

31	1 of2	E	0.04 / 229.14	27.92 / 1	AUTOBAHN AUTOBODY INC 33 LINDEN SOUTH SAN FRANCISCO CA 94080	CUPA SANMATEO

Facility ID: FA0026073

Detail(s)

Program Category: HAZARDOUS WASTE PROGRAM
Billing Status: Active, billable
Program Element: GENERATES & RECYCLES WASTE OIL/SOLVENT

Program Category: BUSINESS PLAN PROGRAM
Billing Status: Inactive, non-billable
Program Element: STORES HAZ MAT <219GAL,1,999LB, 879CF

31	2 of2	E	0.04 / 229.14	27.92 / 1	CRUZ AUTO BODY 33 LINDEN SOUTH SAN FRANCISCO CA 94080	CUPA SANMATEO

Facility ID: FA0024607

Detail(s)

Program Category: BUSINESS PLAN PROGRAM
Billing Status: Inactive, non-billable
Program Element: STORES MV FUELS OR WASTE ONLY

Program Category: HAZARDOUS WASTE PROGRAM
Billing Status: Inactive, non-billable
Program Element: GENERATES & RECYCLES WASTE OIL/SOLVENT

32	1 of3	SE	0.04 / 231.19	12.45 / -15	SUN CHEMICAL 20-40 S LINDEN AVE SOUTH SAN FRANCISCO CA 94080	CERCLIS

Site ID:	0902080	**RNPL Status Code:**	N
Site EPA ID:	CAD980817506	**NPL Status:**	Not on the NPL
Site Street Address 2:		**RFED Facility Code:**	N
Site County Name:	SAN MATEO	**RFED Facility Desc:**	Not a Federal Facility
Site FIPS Code:	06081	**USGS Hydro Unit No.:**	18050004
Region Code:	09	**Site Cong. Dist. Code:**	11
Site SMSA No.:	7360	**ROT Desc:**	Unknown
Site Prim. Latitude:	37D39M05S	**FR NPL Update No.:**	
Site Prim. Longitude:	122D24M37S	**RFRA Code:**	
Lat Long Source:			

RNON NPL Status Desc: NFRAP-Site does not qualify for the NPL based on existing information

CERCLIS Assess History

OU ID:	00	**RALT Short Name:**	EPA Fund
Act Code ID:	001	**Act Start Date:**	12/1/1985 00:00:00
RAT Code:	PA	**Act Complete Date:**	12/1/1987 00:00:00
RAT Short Name:	PA	**AGT Order No.:**	130
RAT Name:	PRELIMINARY ASSESSMENT	**SH OU:**	
RAT Hist. Only Flag:		**SH Code:**	
RAT NSI Indicator:	B	**SH Seq:**	
RAT Level:	1	**SH Start Date:**	

Map Key	Number of Records	Direction	Distance (mi/ft)	Elev/Diff (ft)	Site	DB

RAT DEF OU:	00	**SH Complete Date:**	
RFBS Code:	P	**SH Lead:**	
SPA Code:	13		
RAT Def:	Collection of diverse existing information about the source and nature of the site hazard. It is EPA policy to complete the preliminary assessment within one year of site discovery.		
Site Desc:			
Site Alias:			

CERCLIS Assess History

OU ID:	00	**RALT Short Name:**	EPA In-House
Act Code ID:	001	**Act Start Date:**	
RAT Code:	VS	**Act Complete Date:**	12/1/1987 00:00:00
RAT Short Name:	ARCH SITE	**AGT Order No.:**	1500
RAT Name:	ARCHIVE SITE	**SH OU:**	
RAT Hist. Only Flag:		**SH Code:**	
RAT NSI Indicator:	B	**SH Seq:**	
RAT Level:	1	**SH Start Date:**	
RAT DEF OU:	00	**SH Complete Date:**	
RFBS Code:		**SH Lead:**	
SPA Code:	13		
RAT Def:	The decision is made that no further activity is planned at the site.		
Site Desc:			
Site Alias:			

CERCLIS Assess History

OU ID:	00	**RALT Short Name:**	
Act Code ID:		**Act Start Date:**	
RAT Code:		**Act Complete Date:**	
RAT Short Name:		**AGT Order No.:**	0
RAT Name:		**SH OU:**	
RAT Hist. Only Flag:		**SH Code:**	
RAT NSI Indicator:		**SH Seq:**	
RAT Level:		**SH Start Date:**	
RAT DEF OU:		**SH Complete Date:**	
RFBS Code:		**SH Lead:**	
SPA Code:			
RAT Def:			
Site Desc:	No description available .		
Site Alias:	No alias data available		

CERCLIS Assess History

OU ID:	00	**RALT Short Name:**	EPA Fund
Act Code ID:	001	**Act Start Date:**	
RAT Code:	DS	**Act Complete Date:**	3/1/1983 00:00:00
RAT Short Name:	DISCVRY	**AGT Order No.:**	10
RAT Name:	DISCOVERY	**SH OU:**	
RAT Hist. Only Flag:		**SH Code:**	
RAT NSI Indicator:	B	**SH Seq:**	
RAT Level:	1	**SH Start Date:**	
RAT DEF OU:	00	**SH Complete Date:**	
RFBS Code:		**SH Lead:**	
SPA Code:	13		
RAT Def:	The process by which a potential hazardous waste site is brought to the attention of the EPA. The process can occur through the use of several mechanisms such as a phone call or referral by another government agency.		
Site Desc:			
Site Alias:			

32	*2 of3*	*SE*	*0.04 / 231.19*	*12.45 / -15*	*SUN CHEMICAL* *20-40 S LINDEN AVE* *SOUTH SAN FRANCISCO CA* *94080*	*CERCLIS* *NFRAP*

Map Key	Number of Records	Direction	Distance (mi/ft)	Elev/Diff (ft)	Site	DB

Site ID:	902080	**Site FIPS Code:**	6081
Site EPA ID:	CAD980817506	**Region Code:**	9
Site Parent ID:		**Site Cong. Dist. Code:**	11
Site County Name:	SAN MATEO	**Federal Facility:**	
Parent Site Name:			

CERCLIS-NFRAP Assess History

OU ID:	0	**Act Start Date:**	
Act Code ID:	1	**Act Complete Date:**	12/1/1987
RAT Code:	VS	**AGT Order No.:**	1500
RAT Short Name:	ARCH SITE	**SH OU:**	
RAT Name:	ARCHIVE SITE	**SH Code:**	
RAT Hist. Only Flag:		**SH Seq:**	
RAT NSI Indicator:	B	**SH Start Date:**	
RAT Level:	1	**SH Complete Date:**	
RAT DEF OU:	00	**SH Lead:**	
RFBS Code:		**SH Qual:**	
SPA Code:	13	**RAQ Act. Qual Short:**	
RALT Short Name:	EPA In-House	**RNPL Status Code:**	N

RAT Def: The decision is made that no further activity is planned at the site.

RNON NPL Status Desc: NFRAP-Site does not qualify for the NPL based on existing information

CERCLIS-NFRAP Assess History

OU ID:	0	**Act Start Date:**	
Act Code ID:	1	**Act Complete Date:**	3/1/1983
RAT Code:	DS	**AGT Order No.:**	10
RAT Short Name:	DISCVRY	**SH OU:**	
RAT Name:	DISCOVERY	**SH Code:**	
RAT Hist. Only Flag:		**SH Seq:**	
RAT NSI Indicator:	B	**SH Start Date:**	
RAT Level:	1	**SH Complete Date:**	
RAT DEF OU:	00	**SH Lead:**	
RFBS Code:		**SH Qual:**	
SPA Code:	13	**RAQ Act. Qual Short:**	
RALT Short Name:	EPA Fund	**RNPL Status Code:**	N

RAT Def: The process by which a potential hazardous waste site is brought to the attention of the EPA. The process can occur through the use of several mechanisms such as a phone call or referral by another government agency.

RNON NPL Status Desc: NFRAP-Site does not qualify for the NPL based on existing information

CERCLIS-NFRAP Assess History

OU ID:	0	**Act Start Date:**	12/1/1985
Act Code ID:	1	**Act Complete Date:**	12/1/1987
RAT Code:	PA	**AGT Order No.:**	130
RAT Short Name:	PA	**SH OU:**	
RAT Name:	PRELIMINARY ASSESSMENT	**SH Code:**	
RAT Hist. Only Flag:		**SH Seq:**	
RAT NSI Indicator:	B	**SH Start Date:**	
RAT Level:	1	**SH Complete Date:**	
RAT DEF OU:	00	**SH Lead:**	
RFBS Code:	P	**SH Qual:**	
SPA Code:	13	**RAQ Act. Qual Short:**	NFRAP
RALT Short Name:	EPA Fund	**RNPL Status Code:**	N

RAT Def: Collection of diverse existing information about the source and nature of the site hazard. It is EPA policy to complete the preliminary assessment within one year of site discovery.

RNON NPL Status Desc: NFRAP-Site does not qualify for the NPL based on existing information

32	3 of3	SE	0.04 / 231.19	12.45 / -15	SUN CHEMICAL 20-40 S LINDEN AVE SOUTH SAN FRANCISCO CA 94080	SEMS ARCHIVE

Map Key	Number of Records	Direction	Distance (mi/ft)	Elev/Diff (ft)	Site	DB

Site ID:	0902080	**FIPS Code:**	06081
EPA ID:	CAD980817506	**Cong District:**	11
Superfund Alte Agr:	No	**Region:**	09
Federal Facility:	No	**County:**	SAN MATEO
FF Docket:	No		
NPL:	Not on the NPL		
Non NPL Status:	NFRAP-Site does not qualify for the NPL based on existing information		

Action Information

Operable Units:	00	**Qual:**	N
Action Code:	PA	**SEQ:**	1
Action Name:	PA	**FF:**	N
Start Actual:	12/01/1985	**FF Docket:**	N
Finish Actual:	12/01/1987	**Region:**	09
Curr Action Lead:	EPA Perf		
Operable Units:	00	**Qual:**	
Action Code:	DS	**SEQ:**	1
Action Name:	DISCVRY	**FF:**	N
Start Actual:	03/01/1983	**FF Docket:**	N
Finish Actual:	03/01/1983	**Region:**	09
Curr Action Lead:	EPA Perf		
Operable Units:	00	**Qual:**	
Action Code:	VS	**SEQ:**	1
Action Name:	ARCH SITE	**FF:**	N
Start Actual:		**FF Docket:**	N
Finish Actual:	12/01/1987	**Region:**	09
Curr Action Lead:	EPA Perf In-Hse		

33	*1 of9*	*E*	*0.04 / 231.79*	*27.92 / 1*	***FLYERS ENERGY BULK PLANT*** ***35 LINDEN*** ***SOUTH SAN FRANCISCO CA*** ***94080***	***CUPA SANMATEO***

Facility ID: FA0025065

Detail(s)

Program Category:	HAZARDOUS WASTE PROGRAM
Billing Status:	Inactive, non-billable
Program Element:	GENERATES & RECYCLES WASTE OIL/SOLVENT
Program Category:	BUSINESS PLAN PROGRAM
Billing Status:	Inactive, non-billable
Program Element:	STORES HAZ MAT >32000GAL, 224000LB, 112000CF
Program Category:	ABOVE GROUND PETROLEUM STORAGE (AST)
Billing Status:	Inactive, non-billable
Program Element:	TANK STOR CAP =>1,320 & <10,000 GAL

33	*2 of9*	*E*	*0.04 / 231.79*	*27.92 / 1*	***BERTETTA TANKLINES INC*** ***35 LINDEN*** ***SOUTH SAN FRANCISCO CA*** ***94080***	***CUPA SANMATEO***

Facility ID: FA0045199

Detail(s)

Program Category:	HAZARDOUS WASTE PROGRAM
Billing Status:	Inactive, non-billable
Program Element:	GENERATES & RECYCLES WASTE OIL/SOLVENT

Map Key	Number of Records	Direction	Distance (mi/ft)	Elev/Diff (ft)	Site	DB

Program Category: BUSINESS PLAN PROGRAM
Billing Status: Inactive, non-billable
Program Element: STORES MV FUELS OR WASTE ONLY

33	3 of9	E	0.04 / 231.79	27.92 / 1	J & L MOBILE FLEET SERVICE 35 LINDEN SOUTH SAN FRANCISCO CA 94080	CUPA SANMATEO

Facility ID: FA0036048

Detail(s)

Program Category: HAZARDOUS WASTE PROGRAM
Billing Status: Active, billable
Program Element: GENERATES & RECYCLES WASTE OIL/SOLVENT

Program Category: BUSINESS PLAN PROGRAM
Billing Status: Active, billable
Program Element: STORES MV FUELS OR WASTE ONLY

33	4 of9	E	0.04 / 231.79	27.92 / 1	FLYERS #216 35 Linden SOUTH SAN FRANCISCO CA 94080	CUPA SANMATEO

Facility ID: FA0017693

Detail(s)

Program Category: HAZARDOUS WASTE PROGRAM
Billing Status: Inactive, non-billable
Program Element: GENERATES <27 GAL/YEAR

Program Category: BUSINESS PLAN PROGRAM
Billing Status: Inactive, non-billable
Program Element: STORES HAZ MAT <1,199GAL,9,999LB,4,799CF

Program Category: UNDERGROUND TANK PROGRAM
Billing Status: Inactive, non-billable
Program Element: UNDERGROUND TANK - GENERAL

Program Category: HAZARDOUS WASTE PROGRAM
Billing Status: Inactive, non-billable
Program Element: GEN 6-25 TONS HAZ WASTE/YR

33	5 of9	E	0.04 / 231.79	27.92 / 1	Flyers Energy #316 35 Linden SOUTH SAN FRANCISCO CA 94080	CUPA SANMATEO

Facility ID: FA0025064

Detail(s)

Program Category: UNDERGROUND TANK PROGRAM
Billing Status: Active, billable
Program Element: UNDERGROUND TANK - GENERAL

Program Category: ABOVE GROUND PETROLEUM STORAGE (AST)
Billing Status: Active, billable
Program Element: TANK STOR CAP =>1,320 & <10,000 GAL

Map Key	Number of Records	Direction	Distance (mi/ft)	Elev/Diff (ft)	Site	DB

Program Category: HAZARDOUS WASTE PROGRAM
Billing Status: Active, billable
Program Element: GENERATES & RECYCLES WASTE OIL/SOLVENT

Program Category: BUSINESS PLAN PROGRAM
Billing Status: Active, billable
Program Element: STORES HAZ MAT >32000GAL, 224000LB, 112000CF

33	6 of9	E	0.04 / 231.79	27.92 / 1	OLYMPIAN MAINTENANCE 35 LINDEN SOUTH SAN FRANCISCO CA 94080	CUPA SANMATEO

Facility ID: FA0025066

Detail(s)

Program Category: HAZARDOUS WASTE PROGRAM
Billing Status: Inactive, non-billable
Program Element: GEN 1-5 TONS HAZ WASTE/YR

Program Category: BUSINESS PLAN PROGRAM
Billing Status: Inactive, non-billable
Program Element: STORES HAZ MAT <1,199GAL,9,999LB,4,799CF

33	7 of9	E	0.04 / 231.79	27.92 / 1	NELLA OIL 35 LINDEN SOUTH SAN FRANCISCO CA 94080	CUPA SANMATEO

Facility ID: FA0027025

Detail(s)

Program Category: BUSINESS PLAN PROGRAM
Billing Status: Inactive, non-billable
Program Element: STORES HAZ MAT >32000GAL, 224000LB, 112000CF

Program Category: ABOVE GROUND PETROLEUM STORAGE (AST)
Billing Status: Inactive, non-billable
Program Element: ABOVE GROUND TANK/SPCC

Program Category: HAZARDOUS WASTE PROGRAM
Billing Status: Inactive, non-billable
Program Element: GENERATES & RECYCLES WASTE OIL/SOLVENT

33	8 of9	E	0.04 / 231.79	27.92 / 1	TEC ACCUTITE 35 LINDEN SOUTH SAN FRANCISCO CA 94080	CUPA SANMATEO

Facility ID: FA0027948

Detail(s)

Program Category: HAZARDOUS WASTE PROGRAM
Billing Status: Inactive, non-billable
Program Element: GENERATES <27 GAL/YEAR

Program Category: BUSINESS PLAN PROGRAM
Billing Status: Inactive, non-billable
Program Element: STORES HAZ MAT <219GAL,1,999LB, 879CF

Map Key	Number of Records	Direction	Distance (mi/ft)	Elev/Diff (ft)	Site	DB
33	9 of9	E	0.04 / 231.79	27.92 / 1	TESORO (FLYERS) 58304 35 LINDEN SOUTH SAN FRANCISCO CA 94080	CUPA SANMATEO

Facility ID: FA0062539

Detail(s)

Program Category: UNDERGROUND TANK PROGRAM
Billing Status: Active, billable
Program Element: UNDERGROUND TANK - GENERAL

Program Category: HAZARDOUS WASTE PROGRAM
Billing Status: Active, billable
Program Element: GENERATES <27 GAL/YEAR

Program Category: BUSINESS PLAN PROGRAM
Billing Status: Active, billable
Program Element: STORES MV FUELS OR WASTE ONLY

34	1 of2	SSE	0.04 / 232.23	12.05 / -15	UNITED PLATING INC 34 S LINDEN AVE SOUTH SAN FRANCISCO CA 94080	RCRA NON GEN

EPA Handler ID: CAD003984697
Gen Status Universe: No Report
Contact Name: ENVIRONMENTAL MANAGER
Contact Address: 34 S LINDEN AVE , , SOUTH SAN FRANCISCO , CA, 94080 , US
Contact Phone No and Ext: 415-583-7107
Contact Email:
Contact Country: US
County Name: SAN MATEO
EPA Region: 09
Land Type: Other
Receive Date: 19800714
Location Latitude:
Location Longitude:

Violation/Evaluation Summary

Note: VIOLATION or UNDETERMINED: There are VIOLATION or UNDETERMINED details or records associated with this facility (EPA ID) in the Compliance Monitoring and Enforcement table dated Oct, 2023.

Violation Details

Found Violation: Yes
Citation: FR - 262.10-12.A
Violation Short Description: Generators - General
Violation Type: 262.A
Violation Determined Date: 19860319
Scheduled Compliance Date:
Return to Compliance: Not Resolvable
Actual Return to Compl: 19910319
Violation Responsible Agency: State

Evaluation Details

Evaluation Start Date: 19860319
Evaluation Type Description: COMPLIANCE EVALUATION INSPECTION ON-SITE
Violation Short Description: Generators - General

Return to Compliance Date: 19910319
Evaluation Agency: State Contractor/Grantee

Handler Summary

Importer Activity: No
Mixed Waste Generator: No
Transporter Activity: No
Transfer Facility: No
Onsite Burner Exemption: No
Furnace Exemption: No
Underground Injection Activity: No
Commercial TSD: No
Used Oil Transporter: No
Used Oil Transfer Facility: No
Used Oil Processor: No
Used Oil Refiner: No
Used Oil Burner: No
Used Oil Market Burner: No
Used Oil Spec Marketer: No

Hazardous Waste Handler Details

Sequence No: 1
Receive Date: 19800714
Handler Name: UNITED PLATING INC
Source Type: Notification
Federal Waste Generator Code: N
Generator Code Description: Not a Generator, Verified

Owner/Operator Details

Owner/Operator Ind:	Current Operator	**Street No:**	
Type:	Private	**Street 1:**	NOT REQUIRED
Name:	NOT REQUIRED	**Street 2:**	
Date Became Current:		**City:**	NOT REQUIRED
Date Ended Current:		**State:**	ME
Phone:	415-555-1212	**Country:**	
Source Type:	Notification	**Zip Code:**	99999

Owner/Operator Ind:	Current Owner	**Street No:**	
Type:	Private	**Street 1:**	NOT REQUIRED
Name:	GIUSTO FRED R	**Street 2:**	
Date Became Current:		**City:**	NOT REQUIRED
Date Ended Current:		**State:**	ME
Phone:	415-555-1212	**Country:**	
Source Type:	Notification	**Zip Code:**	99999

34	2 of2	SSE	0.04 / 232.23	12.05 / -15	UNITED PLATING INC 34 SO. LINDEN AVE. SOUTH SAN FRANCISCO CA 94060	HHSS

County:
Tank Details Microfiche: http://geotracker.waterboards.ca.gov/ustpdfs/pdf/0002be98.pdf

35	1 of2	S	0.04 / 233.45	10.47 / -17	PREMIER ROOFING SUPPLY 323 CANAL SOUTH SAN FRANCISCO CA 94080	CUPA SANMATEO

Facility ID: FA0045176

Map Key	Number of Records	Direction	Distance (mi/ft)	Elev/Diff (ft)	Site	DB

Detail(s)

Program Category: HAZARDOUS WASTE PROGRAM
Billing Status: Inactive, non-billable
Program Element: GENERATES <27 GAL/YEAR

Program Category: BUSINESS PLAN PROGRAM
Billing Status: Inactive, non-billable
Program Element: STORES MV FUELS OR WASTE ONLY

35	2 of2	S	0.04 / 233.45	10.47 / -17	SUPER SHUTTLE 323 CANAL SOUTH SAN FRANCISCO CA 94080	CUPA SANMATEO

Facility ID: FA0026788

Detail(s)

Program Category: HAZARDOUS WASTE PROGRAM
Billing Status: Inactive, non-billable
Program Element: GENERATES & RECYCLES WASTE OIL/SOLVENT

Program Category: BUSINESS PLAN PROGRAM
Billing Status: Inactive, non-billable
Program Element: STORES HAZ MAT <219GAL,1,999LB, 879CF

36	1 of2	SE	0.04 / 233.57	12.45 / -15	SUN CHEMICAL CORPORATION 20 SOUTH LINDEN AVENUE S SAN FRANCISCO CA 94080	HIST CORTESE

Envirostor ID: 41280103
Status (Historical): CERTIFIED / OPERATION & MAINTENANCE - LAND USE RES
Site Type: STATE RESPONSE
Site Code: 200095

36	2 of2	SE	0.04 / 233.57	12.45 / -15	SUN CHEMICAL CORPORATION 20 SOUTH LINDEN AVENUE S SAN FRANCISCO CA 94080	CALSITES

ID No:	41280103	***Assembly:***	19
Status Date:	11/30/1987	***Senate:***	08
NPL:	N	***Region:***	2
Tier:		***Region Name:***	BERKELEY
Fund:		***County Co:***	41
Access :		***Facility County:***	SAN MATEO
Access Code:	NOT REPORTED	***Lat Deg:***	0
Cortese:		***Lat Min:***	0
Hrscore:		***Lat Sec:***	0
Hrsdate:		***Lat Dir:***	
Groundwater Contam:	S	***Long Deg:***	0
GW Code:	SUSPECTED	***Long Min:***	0
No Sources:	1	***Long Sec:***	0
RWQCB Name:	SAN FRANCISCO BAY	***Long Dir:***	
Branch Name:	NORTH COAST	***Llmethod:***	
Staff:		***Lldesc:***	
Senior:			

Status Name: CERTIFIED
Type Name: RESPONSIBLE PARTY
Lead Name: DEPT OF TOXIC SUBSTANCES CONTROL
SIC Name: MANU - CHEMICALS & ALLIED PRODUCTS
Filename:
Comments:

Completed Site Screening. Site inspection samplings in 1981 revealed elevated levels of lead, cyanide and zinc. Groundwater analyses did not indicate any contamination above drinking water standards. Site inspection was conducted by the Abandoned Site Project (ASP) staff. 11 samples were collected. Completed RA. The RA consisted of excavation and disposal of contaminated soil, hazardous fluids, contaminated debris, steel tanks and piping. 279 yards of contaminated soil, 10,404 gallons of hazardous liquids, 10 steel tanks and piping were removed from the site. Recorded Deed Restriction limiting site to industrial use only. Certified Site. Completed Cost Recovery.

Background:

Sun Chemical manufactured printing ink at the site from 1927 to 1978, resulting in hazardous materials consisting of mixed inks, ink vehicles and pigments found as liquids and sludges in tanks and sumps, spillages on the main building floor, and in contaminated soil. The property was sold to Berman Corporation in 1979, who subsequently sold the property to Rental City Trucks. The property ownership was transferred to U.A. Local Pension Trust Funds in 1981.

37	1 of2	E	0.04 / 234.24	27.89 / 1	MONTECINOS MAINTENANCE SVC 34 LINDEN SOUTH SAN FRANCISCO CA 94080	CUPA SANMATEO

Facility ID: FA0025709

Detail(s)

Program Category: BUSINESS PLAN PROGRAM
Billing Status: Inactive, non-billable
Program Element: STORES HAZ MAT <219GAL,1,999LB, 879CF

37	2 of2	E	0.04 / 234.24	27.89 / 1	CAR COSMETICS 34 LINDEN SOUTH SAN FRANCISCO CA 94080	CUPA SANMATEO

Facility ID: FA0024336

Detail(s)

Program Category: BUSINESS PLAN PROGRAM
Billing Status: Inactive, non-billable
Program Element: STORES HAZ MAT <219GAL,1,999LB, 879CF

Program Category: HAZARDOUS WASTE PROGRAM
Billing Status: Inactive, non-billable
Program Element: GENERATES & RECYCLES WASTE OIL/SOLVENT

38	1 of4	E	0.04 / 236.62	27.92 / 1	AUTOBAHN AUTOBODY 33 LINDEN AVENUE SOUTH SAN FRANCISCO CA 94080	EMISSIONS

2010 Toxic Data

Facility ID:	15764	***COID:***	SM
Facility SIC Code:	7532	***DISN:***	BAY AREA AQMD
CO:	41	***CHAPIS:***	
Air Basin:	SF	***CERR Code:***	
District:	BA		
TS:			
Health Risk Asmt:			
Non-Cancer Chronic Haz Ind:			

Non-Cancer Acute Haz Ind:

2011 Criteria Data

Facility ID:	15764	***CERR Code:***	
Facility SIC Code:	7532	***TOGT:***	.071
CO:	41	***ROGT:***	.0644176
Air Basin:	SF	***COT:***	
District:	BA	***NOXT:***	
COID:	SM	***SOXT:***	
DISN:	BAY AREA AQMD	***PMT:***	
CHAPIS:		***PM10T:***	

2011 Toxic Data

Facility ID:	15764	***COID:***	SM
Facility SIC Code:	7532	***DISN:***	BAY AREA AQMD
CO:	41	***CHAPIS:***	
Air Basin:	SF	***CERR Code:***	
District:	BA		
TS:			
Health Risk Asmt:			
Non-Cancer Chronic Haz Ind:			
Non-Cancer Acute Haz Ind:			

2012 Criteria Data

Facility ID:	15764	***CERR Code:***	
Facility SIC Code:	7532	***TOGT:***	.071
CO:	41	***ROGT:***	.0644176
Air Basin:	SF	***COT:***	
District:	BA	***NOXT:***	
COID:	SM	***SOXT:***	
DISN:	BAY AREA AQMD	***PMT:***	
CHAPIS:		***PM10T:***	

2012 Toxic Data

Facility ID:	15764	***COID:***	SM
Facility SIC Code:	7532	***DISN:***	BAY AREA AQMD
CO:	41	***CHAPIS:***	
Air Basin:	SF	***CERR Code:***	
District:	BA		
TS:			
Health Risk Asmt:			
Non-Cancer Chronic Haz Ind:			
Non-Cancer Acute Haz Ind:			

2013 Criteria Data

Facility ID:	15764	***CERR Code:***	
Facility SIC Code:	7532	***TOGT:***	.071
CO:	41	***ROGT:***	.0644176
Air Basin:	SF	***COT:***	
District:	BA	***NOXT:***	
COID:	SM	***SOXT:***	
DISN:	BAY AREA AQMD	***PMT:***	
CHAPIS:		***PM10T:***	

2013 Toxic Data

Facility ID:	15764	***COID:***	SM

Facility SIC Code:	7532	***DISN:***	BAY AREA AQMD
CO:	41	***CHAPIS:***	
Air Basin:	SF	***CERR Code:***	
District:	BA		
TS:			
Health Risk Asmt:			
Non-Cancer Chronic Haz Ind:			
Non-Cancer Acute Haz Ind:			

2014 Criteria Data

Facility ID:	15764	***CERR Code:***	
Facility SIC Code:	7532	***TOGT:***	.07138304
CO:	41	***ROGT:***	
Air Basin:	SF	***COT:***	
District:	BA	***NOXT:***	
COID:	SM	***SOXT:***	
DISN:	BAY AREA AQMD	***PMT:***	
CHAPIS:		***PM10T:***	

2014 Toxic Data

Facility ID:	15764	***COID:***	SM
Facility SIC Code:	7532	***DISN:***	BAY AREA AQMD
CO:	41	***CHAPIS:***	
Air Basin:	SF	***CERR Code:***	
District:	BA		
TS:			
Health Risk Asmt:			
Non-Cancer Chronic Haz Ind:			
Non-Cancer Acute Haz Ind:			

2015 Criteria Data

Facility ID:	15764	***CERR Code:***	
Facility SIC Code:	7532	***TOGT:***	.07138304
CO:	41	***ROGT:***	.07138304
Air Basin:	SF	***COT:***	
District:	BA	***NOXT:***	
COID:	SM	***SOXT:***	
DISN:	BAY AREA AQMD	***PMT:***	
CHAPIS:		***PM10T:***	

2015 Toxic Data

Facility ID:	15764	***COID:***	SM
Facility SIC Code:	7532	***DISN:***	BAY AREA AQMD
CO:	41	***CHAPIS:***	
Air Basin:	SF	***CERR Code:***	
District:	BA		
TS:			
Health Risk Asmt:			
Non-Cancer Chronic Haz Ind:			
Non-Cancer Acute Haz Ind:			

2016 Criteria Data

Facility ID:	15764	***CERR CODE:***	
Facility SIC Code:	7532	***TOGT:***	.07138304
CO:	41	***ROGT:***	.0647177457706
Air Basin:	SF	***COT:***	
District:	BA	***NOXT:***	
COID:	SM	***SOXT:***	

Map Key	Number of Records	Direction	Distance (mi/ft)	Elev/Diff (ft)	Site	DB

DISN:	BAY AREA AQMD	**PMT:**	
CHAPIS:		**PM10T:**	

2016 Toxic Data

Facility ID:	15764	**TS:**	
Facility SIC Code:	7532	**HRA:**	
CERR CODE:		**CH Index:**	
COID:	SM	**AH Index:**	
CO:	41	**Air Basin:**	SF
DISN:	BAY AREA AQMD	**District:**	BA
CHAPIS:			

Map Key	Number of Records	Direction	Distance (mi/ft)	Elev/Diff (ft)	Site	DB
38	2 of4	E	0.04 / 236.62	27.92 / 1	AUTOBAHN SPECIALTIES, INC 33 LINDEN AVENUE SOUTH SAN FRANCISCO CA 94080	EMISSIONS

2005 Criteria Data

Facility ID:	15764	**CERR Code:**	
Facility SIC Code:	7532	**TOGT:**	.071
CO:	41	**ROGT:**	.0644176
Air Basin:	SF	**COT:**	
District:	BA	**NOXT:**	
COID:	SM	**SOXT:**	
DISN:	BAY AREA AQMD	**PMT:**	
CHAPIS:		**PM10T:**	

2005 Toxic Data

Facility ID:	15764	**COID:**	SM
Facility SIC Code:	7532	**DISN:**	BAY AREA AQMD
CO:	41	**CHAPIS:**	
Air Basin:	SF	**CERR Code:**	
District:	BA		
TS:			
Health Risk Asmt:			
Non-Cancer Chronic Haz Ind:			
Non-Cancer Acute Haz Ind:			

2006 Criteria Data

Facility ID:	15764	**CERR Code:**	
Facility SIC Code:	7532	**TOGT:**	.071
CO:	41	**ROGT:**	.0644176
Air Basin:	SF	**COT:**	
District:	BA	**NOXT:**	
COID:	SM	**SOXT:**	
DISN:	BAY AREA AQMD	**PMT:**	
CHAPIS:		**PM10T:**	

2006 Toxic Data

Facility ID:	15764	**COID:**	SM
Facility SIC Code:	7532	**DISN:**	BAY AREA AQMD
CO:	41	**CHAPIS:**	
Air Basin:	SF	**CERR Code:**	
District:	BA		
TS:			
Health Risk Asmt:			

Non-Cancer Chronic Haz Ind:
Non-Cancer Acute Haz Ind:

2007 Criteria Data

Facility ID:	15764	***CERR Code:***	
Facility SIC Code:	7532	***TOGT:***	.071
CO:	41	***ROGT:***	.0644176
Air Basin:	SF	***COT:***	
District:	BA	***NOXT:***	
COID:	SM	***SOXT:***	
DISN:	BAY AREA AQMD	***PMT:***	
CHAPIS:		***PM10T:***	

2007 Toxic Data

Facility ID:	15764	***COID:***	SM
Facility SIC Code:	7532	***DISN:***	BAY AREA AQMD
CO:	41	***CHAPIS:***	
Air Basin:	SF	***CERR Code:***	
District:	BA		
TS:			
Health Risk Asmt:			
Non-Cancer Chronic Haz Ind:			
Non-Cancer Acute Haz Ind:			

2008 Criteria Data

Facility ID:	15764	***CERR Code:***	
Facility SIC Code:	7532	***TOGT:***	.071
CO:	41	***ROGT:***	.0644176
Air Basin:	SF	***COT:***	
District:	BA	***NOXT:***	
COID:	SM	***SOXT:***	
DISN:	BAY AREA AQMD	***PMT:***	
CHAPIS:		***PM10T:***	

2008 Toxic Data

Facility ID:	15764	***COID:***	SM
Facility SIC Code:	7532	***DISN:***	BAY AREA AQMD
CO:	41	***CHAPIS:***	
Air Basin:	SF	***CERR Code:***	
District:	BA		
TS:			
Health Risk Asmt:			
Non-Cancer Chronic Haz Ind:			
Non-Cancer Acute Haz Ind:			

2009 Criteria Data

Facility ID:	15764	***CERR Code:***	
Facility SIC Code:	7532	***TOGT:***	.071
CO:	41	***ROGT:***	.0644176
Air Basin:	SF	***COT:***	
District:	BA	***NOXT:***	
COID:	SM	***SOXT:***	
DISN:	BAY AREA AQMD	***PMT:***	
CHAPIS:		***PM10T:***	

2009 Toxic Data

Map Key	Number of Records	Direction	Distance (mi/ft)	Elev/Diff (ft)	Site	DB

Facility ID:	15764	**COID:**	SM
Facility SIC Code:	7532	**DISN:**	BAY AREA AQMD
CO:	41	**CHAPIS:**	
Air Basin:	SF	**CERR Code:**	
District:	BA		
TS:			
Health Risk Asmt:			
Non-Cancer Chronic Haz Ind:			
Non-Cancer Acute Haz Ind:			

38	3 of4	E	0.04 / 236.62	27.92 / 1	AUTOBAHN SPECIALTIES LTD/LINDE 33 LINDEN AVENUE SOUTH SAN FRANCISCO CA 94080	EMISSIONS

2004 Criteria Data

Facility ID:	15764	**CERR Code:**	
Facility SIC Code:	7532	**TOGT:**	.071
CO:	41	**ROGT:**	.0644176
Air Basin:	SF	**COT:**	
District:	BA	**NOXT:**	
COID:	SM	**SOXT:**	
DISN:	BAY AREA AQMD	**PMT:**	
CHAPIS:		**PM10T:**	

2004 Toxic Data

Facility ID:	15764	**COID:**	SM
Facility SIC Code:	7532	**DISN:**	BAY AREA AQMD
CO:	41	**CHAPIS:**	
Air Basin:	SF	**CERR Code:**	
District:	BA		
TS:			
Health Risk Asmt:			
Non-Cancer Chronic Haz Ind:			
Non-Cancer Acute Haz Ind:			

38	4 of4	E	0.04 / 236.62	27.92 / 1	AUTOBAHN AUTOBODY & PAINT 33 LINDEN AVE SOUTH SAN FRANCISCO CA 94080	RCRA NON GEN

EPA Handler ID:	CAL000335647
Gen Status Universe:	No Report
Contact Name:	EDWARD DRACKEY
Contact Address:	33 , LINDEN AVE , , SOUTH SAN FRANCISCO , CA, 94080 , US
Contact Phone No and Ext:	650-273-8800
Contact Email:	AUTOBAHNSSF@EMAIL.COM
Contact Country:	US
County Name:	SAN MATEO
EPA Region:	09
Land Type:	Private
Receive Date:	20191122
Location Latitude:	
Location Longitude:	

Violation/Evaluation Summary

Note: NO RECORDS: As of Oct 2023, there are no Compliance Monitoring and Enforcement (violation) records associated with this facility (EPA ID).

Handler Summary

Importer Activity:	No
Mixed Waste Generator:	No
Transporter Activity:	No
Transfer Facility:	No
Onsite Burner Exemption:	No
Furnace Exemption:	No
Underground Injection Activity:	No
Commercial TSD:	No
Used Oil Transporter:	No
Used Oil Transfer Facility:	No
Used Oil Processor:	No
Used Oil Refiner:	No
Used Oil Burner:	No
Used Oil Market Burner:	No
Used Oil Spec Marketer:	No

Hazardous Waste Handler Details

Sequence No:	1
Receive Date:	20191122
Handler Name:	AUTOBAHN AUTOBODY & PAINT
Source Type:	Notification
Federal Waste Generator Code:	N
Generator Code Description:	Not a Generator, Verified

Owner/Operator Details

Owner/Operator Ind:	Current Operator	***Street No:***	33
Type:	Private	***Street 1:***	LINDEN AVE
Name:	EDWARD DRACKEY	***Street 2:***	
Date Became Current:		***City:***	SOUTH SAN FRANCISCO
Date Ended Current:		***State:***	CA
Phone:	650-273-8800	***Country:***	US
Source Type:	Notification	***Zip Code:***	94080
Owner/Operator Ind:	Current Owner	***Street No:***	33
Type:	Private	***Street 1:***	LINDEN AVE
Name:	EDWARD DRACKEY	***Street 2:***	
Date Became Current:		***City:***	SOUTH SAN FRANCISCO
Date Ended Current:		***State:***	CA
Phone:	650-273-8800	***Country:***	US
Source Type:	Notification	***Zip Code:***	94080

39	***1 of1***	***E***	***0.04 / 236.87***	***27.89 / 1***	***SPECIALTY FURNITURE SHOP 36 LINDEN SOUTH SAN FRANCISCO CA 94080***	***CUPA SANMATEO***

Facility ID: FA0012072

Detail(s)

Program Category:	BUSINESS PLAN PROGRAM
Billing Status:	Inactive, non-billable
Program Element:	STORES HAZ MAT <219GAL,1,999LB, 879CF
Program Category:	HAZARDOUS WASTE PROGRAM
Billing Status:	Inactive, non-billable
Program Element:	GENERATES & RECYCLES WASTE OIL/SOLVENT

Map Key	Number of Records	Direction	Distance (mi/ft)	Elev/Diff (ft)	Site	DB
40	1 of14	E	0.04 / 237.09	27.92 / 1	J STAR AUTO BODY LLC 39 LINDEN SOUTH SAN FRANCISCO CA 94080	CUPA SANMATEO

Facility ID: FA0046895

Detail(s)

Program Category: HAZARDOUS WASTE PROGRAM
Billing Status: Active, billable
Program Element: GENERATES & RECYCLES WASTE OIL/SOLVENT

Program Category: BUSINESS PLAN PROGRAM
Billing Status: Active, billable
Program Element: STORES MV FUELS OR WASTE ONLY

Map Key	Number of Records	Direction	Distance (mi/ft)	Elev/Diff (ft)	Site	DB
40	2 of14	E	0.04 / 237.09	27.92 / 1	QUALITY PAINTING 39 LINDEN SOUTH SAN FRANCISCO CA 94080	CUPA SANMATEO

Facility ID: FA0024972

Detail(s)

Program Category: HAZARDOUS WASTE PROGRAM
Billing Status: Active, billable
Program Element: GENERATES <27 GAL/YEAR

Program Category: BUSINESS PLAN PROGRAM
Billing Status: Active, billable
Program Element: STORES HAZ MAT <219GAL,1,999LB, 879CF

Map Key	Number of Records	Direction	Distance (mi/ft)	Elev/Diff (ft)	Site	DB
40	3 of14	E	0.04 / 237.09	27.92 / 1	BOB JR'S TOWING INC 39 LINDEN SOUTH SAN FRANCISCO CA 94080	CUPA SANMATEO

Facility ID: FA0027728

Detail(s)

Program Category: BUSINESS PLAN PROGRAM
Billing Status: Active, billable
Program Element: STORES MV FUELS OR WASTE ONLY

Program Category: HAZARDOUS WASTE PROGRAM
Billing Status: Active, billable
Program Element: GENERATES & RECYCLES WASTE OIL/SOLVENT

Map Key	Number of Records	Direction	Distance (mi/ft)	Elev/Diff (ft)	Site	DB
40	4 of14	E	0.04 / 237.09	27.92 / 1	PETER NAVE 39 LINDEN SOUTH SAN FRANCISCO CA 94080	CUPA SANMATEO

Facility ID: FA0049398

Detail(s)

Program Category: BUSINESS PLAN PROGRAM
Billing Status: Inactive, non-billable

Map Key	Number of Records	Direction	Distance (mi/ft)	Elev/Diff (ft)	Site	DB

Program Element: BUSINESS PLAN - GENERAL

Program Category: HAZARDOUS WASTE PROGRAM
Billing Status: Inactive, non-billable
Program Element: GENERATES <27 GAL/YEAR

Program Category: BUSINESS PLAN PROGRAM
Billing Status: Inactive, non-billable
Program Element: BUSINESS PLAN - GENERAL

40	5 of14	E	0.04 / 237.09	27.92 / 1	M & M AUTO 39 LINDEN SOUTH SAN FRANCISCO CA 94080	CUPA SANMATEO

Facility ID: FA0026897

Detail(s)

Program Category: HAZARDOUS WASTE PROGRAM
Billing Status: Inactive, non-billable
Program Element: GENERATES <27 GAL/YEAR

40	6 of14	E	0.04 / 237.09	27.92 / 1	RIZZETTO WELDING & MACHINE INC 39 LINDEN SOUTH SAN FRANCISCO CA 94080	CUPA SANMATEO

Facility ID: FA0007571

Detail(s)

Program Category: BUSINESS PLAN PROGRAM
Billing Status: Inactive, non-billable
Program Element: STORES HAZ MAT <219GAL,1,999LB, 879CF

40	7 of14	E	0.04 / 237.09	27.92 / 1	RIZOS 39 LINDEN SOUTH SAN FRANCISCO CA 94080	CUPA SANMATEO

Facility ID: FA0014570

Detail(s)

Program Category: HAZARDOUS WASTE PROGRAM
Billing Status: Inactive, non-billable
Program Element: GENERATES & RECYCLES WASTE OIL/SOLVENT

Program Category: BUSINESS PLAN PROGRAM
Billing Status: Inactive, non-billable
Program Element: STORES HAZ MAT <219GAL,1,999LB, 879CF

40	8 of14	E	0.04 / 237.09	27.92 / 1	MIKE MCGEE 39 LINDEN SOUTH SAN FRANCISCO CA 94080	CUPA SANMATEO

Facility ID: FA0049258

Map Key	Number of Records	Direction	Distance (mi/ft)	Elev/Diff (ft)	Site	DB

Detail(s)

Program Category: HAZARDOUS WASTE PROGRAM
Billing Status: Inactive, non-billable
Program Element: GENERATES <27 GAL/YEAR

40	9 of14	E	0.04 / 237.09	27.92 / 1	LEW SHELLEY TRUCKING 39 LINDEN SOUTH SAN FRANCISCO CA 94080	CUPA SANMATEO

Facility ID: FA0022396

Detail(s)

Program Category: BUSINESS PLAN PROGRAM
Billing Status: Inactive, non-billable
Program Element: STORES MV FUELS OR WASTE ONLY

Program Category: HAZARDOUS WASTE PROGRAM
Billing Status: Inactive, non-billable
Program Element: GENERATES & RECYCLES WASTE OIL/SOLVENT

40	10 of14	E	0.04 / 237.09	27.92 / 1	OSCARS AUTO BODY & TRUCK 39 LINDEN SOUTH SAN FRANCISCO CA 94080	CUPA SANMATEO

Facility ID: FA0024010

Detail(s)

Program Category: BUSINESS PLAN PROGRAM
Billing Status: Inactive, non-billable
Program Element: STORES MV FUELS OR WASTE ONLY

Program Category: HAZARDOUS WASTE PROGRAM
Billing Status: Inactive, non-billable
Program Element: GENERATES <27 GAL/YEAR

40	11 of14	E	0.04 / 237.09	27.92 / 1	OSCARS AUTO REPAIR 39 LINDEN SOUTH SAN FRANCISCO CA 94080	CUPA SANMATEO

Facility ID: FA0025978

Detail(s)

Program Category: HAZARDOUS WASTE PROGRAM
Billing Status: Inactive, non-billable
Program Element: GENERATES & RECYCLES WASTE OIL/SOLVENT

Program Category: BUSINESS PLAN PROGRAM
Billing Status: Inactive, non-billable
Program Element: STORES MV FUELS OR WASTE ONLY

40	12 of14	E	0.04 / 237.09	27.92 / 1	KUSTOM CLASSICS 39 LINDEN SOUTH SAN FRANCISCO CA 94080	CUPA SANMATEO

Map Key	Number of Records	Direction	Distance (mi/ft)	Elev/Diff (ft)	Site	DB

Facility ID: FA0026896

Detail(s)

Program Category: HAZARDOUS WASTE PROGRAM
Billing Status: Inactive, non-billable
Program Element: GENERATES <27 GAL/YEAR

Map Key	Number of Records	Direction	Distance (mi/ft)	Elev/Diff (ft)	Site	DB
40	13 of14	E	0.04 / 237.09	27.92 / 1	CARLS GARAGE GAUGE & TORCH 39 LINDEN SOUTH SAN FRANCISCO CA 94080	CUPA SANMATEO

Facility ID: FA0017830

Detail(s)

Program Category: BUSINESS PLAN PROGRAM
Billing Status: Inactive, non-billable
Program Element: STORES MV FUELS OR WASTE ONLY

Program Category: HAZARDOUS WASTE PROGRAM
Billing Status: Inactive, non-billable
Program Element: GENERATES <27 GAL/YEAR

Map Key	Number of Records	Direction	Distance (mi/ft)	Elev/Diff (ft)	Site	DB
40	14 of14	E	0.04 / 237.09	27.92 / 1	GREG BARKER 39 LINDEN SOUTH SAN FRANCISCO CA 94080	CUPA SANMATEO

Facility ID: FA0023045

Detail(s)

Program Category: BUSINESS PLAN PROGRAM
Billing Status: Inactive, non-billable
Program Element: STORES MV FUELS OR WASTE ONLY

Map Key	Number of Records	Direction	Distance (mi/ft)	Elev/Diff (ft)	Site	DB
41	1 of2	SE	0.04 / 237.36	12.45 / -15	PACIFIC PULMONARY SERVICES 20 S LINDEN AVE 5B CA 94080	CUPA SANMATEO

Facility ID: FA0045087

Detail(s)

Program Category: BUSINESS PLAN PROGRAM
Billing Status: Active, billable
Program Element: STORES HAZ MAT <219GAL,1,999LB, 879CF

Map Key	Number of Records	Direction	Distance (mi/ft)	Elev/Diff (ft)	Site	DB
41	2 of2	SE	0.04 / 237.36	12.45 / -15	SUN CHEMICAL 20 LINDEN AVE S SOUTH SAN FRANCISCO CA 94080	CLEANUP SITES

Global ID: T0608191578
Site Facility Type:
Cleanup Status:
Status (SRCH): COMPLETED - CASE CLOSED
Status (DL):

Case Type (DL):
Census Tract: 6081602300
RWQCB Region (DL):
Longitude:
Latitude:

Status Date (DL):	
Address:	20 LINDEN AVE S
City:	SOUTH SAN FRANCISCO
County:	SAN MATEO
Zip:	94080
State:	CA
Report Source:	Cleanup Program Sites - GeoTracker Search Results (SRCH)

GeoTracker Sites Data Download - Site Details

RB Case No:	41S0007
Local Case No:	550032
Begin Date:	1/1/1985
Lead Agency:	SAN FRANCISCO BAY RWQCB (REGION 2)
Local Agency:	SAN MATEO COUNTY LOP
CUF Case:	NO
CalEnvScreen Score:	
EPA Region:	9
Qty Rlsd Gallons:	0
Potential COC:	Waste Oil / Motor / Hydraulic / Lubricating
How Discovered:	Tank Closure
Stop Method:	
Stop Description:	
Case Worker:	UUU
Military DoD Site:	No
Leak Reported Dt:	1985-01-01 00:00:00
No Further Action Dt:	1990-01-01 00:00:00
Potential Media of Concern:	Soil
How Discovered Description:	
Calwater Watershed Name:	South Bay - San Mateo Bayside (204.40)
DWR GW Subbasin Name:	Westside (2-035)
Disadvantaged Community:	
Coordinate Source:	Google Geocode
Discharge Cause:	Unknown
Discharge Source:	Other
Facility Project Sub Type:	
Calenviroscreen 3 Score:	71-75%
Calenviroscreen 4 Score:	80-85%
File Location:	
Site History:	

GeoTracker Sites Data Download - Status History

Status:	Completed - Case Closed
Status Date:	1990-01-01 00:00:00
Status:	Open - Case Begin Date
Status Date:	1985-01-01 00:00:00

GeoTracker Sites Data Download - Regulatory Contacts

Contact Type:	Regional Board Caseworker - Primary Caseworker
Contact Name:	Regional Water Board
Organization Name:	SAN FRANCISCO BAY RWQCB (REGION 2)
Address:	1515 CLAY ST SUITE 1400
City:	OAKLAND
Email:	
Phone No:	
Contact Type:	Local Agency Caseworker
Contact Name:	JACOB MADDEN
Organization Name:	SAN MATEO COUNTY LOP
Address:	2000 ALAMEDA DE LAS PULGAS, Suite 100
City:	SAN MATEO
Email:	jmadden@smcgov.org

Phone No: 6503995959

GeoTracker Search - Facilities (as of October 16, 2023)

Project Status:
Cuf Claim No:
CUF Priority Assign:
CUF Amount Paid:
Composting Method:
Facility Type:
WDR Place Type:
WDR File No:
WDR Order No:
File Location:
User Defined Beneficial Use:
Designated Beneficial Use: MUN, AGR, IND, PROC
Designated Beneficl Use Desc: Municipal and Domestic Supply, Agricultural Supply, Industrial Service Supply, Industrial Process Supply
Project Oversight Agencies:
Report Link: https://geotracker.waterboards.ca.gov/profile_report?global_id=T0608191578
Cleanup Status Detail: COMPLETED - CASE CLOSED AS OF 1/1/1990
Potential COC: WASTE OIL / MOTOR / HYDRAULIC / LUBRICATING
Potential Media of Concern: SOIL
Groundwater Monitoring Freq:
DWR GW Sub Basin: Westside (2-035)
CalWater Watershed Name: South Bay - San Mateo Bayside (204.40)
Post Closure Site Management:
Future Land Use:
Cleanup Oversight Agencies: SAN FRANCISCO BAY RWQCB (REGION 2) (LEAD) - CASE #: 41S0007
CASE MANAGER: Regional Water Board
SAN MATEO COUNTY LOP - CASE #: 550032
CASE MANAGER: JACOB MADDEN
Cleanup History Link: https://geotracker.waterboards.ca.gov/profile_report_include?global_id=T0608191578&tabname=regulatoryhistory
Site History:

No site history available

GeoTracker Search - Regulatory Activities (as of October 16, 2023)

Action Type: Enforcement - Other
Action: UNK
Action Date:
Received Issue Date:
Doc Link:
Title Description Comments:

Action Type: Enforcement - Other
Action: UNK
Action Date:
Received Issue Date:
Doc Link:
Title Description Comments:

Action Type: Enforcement - Other
Action: UNK
Action Date:
Received Issue Date:
Doc Link:
Title Description Comments:

Action Type: Other Regulatory Actions
Action: Technical Correspondence / Assistance / Other
Action Date: 9/30/2003
Received Issue Date: 9/30/2003

Doc Link: https://geotracker.waterboards.ca.gov/view_documents?global_id=T0608191578&enforcement_id=6514287&temptable=ENFORCEMENT
Title Description Comments:

Fax Transmittal of Site Maps

Action Type: Response Requested - Other
Action: Correspondence
Action Date: 5/14/1995
Received Issue Date: 5/14/1995
Doc Link: https://geotracker.waterboards.ca.gov/view_documents_all?global_id=T0608191578&doc_id=6030007
Title Description Comments:

Results of Test Perfomed by Emcon

Action Type: Response Requested - Workplans
Action: Other Workplan
Action Date: 3/24/1988
Received Issue Date: 3/24/1988
Doc Link: https://geotracker.waterboards.ca.gov/view_documents_all?global_id=T0608191578&doc_id=6029996
Title Description Comments:

Well Abandonment Plan

Action Type: Response Requested - Other
Action: Correspondence
Action Date: 1/27/1988
Received Issue Date: 1/27/1988
Doc Link: https://geotracker.waterboards.ca.gov/view_documents_all?global_id=T0608191578&doc_id=6029988
Title Description Comments:

Bailing Program to Remove Floating Product

Action Type: Response Requested - Other
Action: Correspondence
Action Date: 12/18/1987
Received Issue Date: 12/18/1987
Doc Link: https://geotracker.waterboards.ca.gov/view_documents_all?global_id=T0608191578&doc_id=6030293
Title Description Comments:

Groundwater Monitoring Report

Action Type: Response Requested - Other
Action: Correspondence
Action Date: 11/17/1987
Received Issue Date: 11/17/1987
Doc Link: https://geotracker.waterboards.ca.gov/view_documents_all?global_id=T0608191578&doc_id=6030273
Title Description Comments:

Groundwater Montiroing Report

Action Type: Response Requested - Reports
Action: Monitoring Report - Other
Action Date: 10/20/1987
Received Issue Date: 10/20/1987
Doc Link: https://geotracker.waterboards.ca.gov/view_documents_all?global_id=T0608191578&doc_id=6030268
Title Description Comments:

Groundwater Monitoring Report

Action Type: Response Requested - Other
Action: Correspondence
Action Date: 6/4/1987
Received Issue Date: 6/4/1987

Doc Link: https://geotracker.waterboards.ca.gov/view_documents_all?global_id=T0608191578&doc_id=6030010
Title Description Comments:

Remedial Action Plan

Action Type: Response Requested - Other
Action: Correspondence
Action Date: 6/3/1987
Received Issue Date: 6/3/1987
Doc Link: https://geotracker.waterboards.ca.gov/view_documents_all?global_id=T0608191578&doc_id=6030011
Title Description Comments:

Notice of Public Meeting

Action Type: Response Requested - Other
Action: Other Report / Document
Action Date: 5/14/1987
Received Issue Date: 5/14/1987
Doc Link: https://geotracker.waterboards.ca.gov/view_documents_all?global_id=T0608191578&doc_id=6030008
Title Description Comments:

Summary of Groundwater Analyses

Action Type: Response Requested - Workplans
Action: Corrective Action Plan / Remedial Action Plan
Action Date: 5/1/1987
Received Issue Date: 5/1/1987
Doc Link: https://geotracker.waterboards.ca.gov/view_documents_all?global_id=T0608191578&doc_id=6030003
Title Description Comments:

Remedial Action Plan

Action Type: Response Requested - Other
Action: Correspondence
Action Date: 4/7/1987
Received Issue Date: 4/7/1987
Doc Link: https://geotracker.waterboards.ca.gov/view_documents_all?global_id=T0608191578&doc_id=6030000
Title Description Comments:

Acceptance of Closure

Action Type: Response Requested - Other
Action: Correspondence
Action Date: 3/11/1987
Received Issue Date: 3/11/1987
Doc Link: https://geotracker.waterboards.ca.gov/view_documents_all?global_id=T0608191578&doc_id=6029994
Title Description Comments:

Facility Decontamination Report

Action Type: Response Requested - Other
Action: Other Report / Document
Action Date: 3/11/1987
Received Issue Date: 3/11/1987
Doc Link: https://geotracker.waterboards.ca.gov/view_documents_all?global_id=T0608191578&doc_id=6029995
Title Description Comments:

Facility Decontamination Report

Action Type: Response Requested - Other
Action: Correspondence
Action Date: 3/1/1987
Received Issue Date: 3/1/1987

Doc Link:
Title Description Comments:

Facility Decontamination Report

Action Type: Response Requested - Other
Action: Correspondence
Action Date: 2/26/1987
Received Issue Date: 2/26/1987
Doc Link: https://geotracker.waterboards.ca.gov/view_documents_all?global_id=T0608191578&doc_id=6029990
Title Description Comments:

State Superfund Sites

Action Type: Response Requested - Other
Action: Correspondence
Action Date: 12/15/1986
Received Issue Date: 12/15/1986
Doc Link: https://geotracker.waterboards.ca.gov/view_documents_all?global_id=T0608191578&doc_id=6030289
Title Description Comments:

Pension Trust Fund

Action Type: Response Requested - Other
Action: Correspondence
Action Date: 12/11/1986
Received Issue Date: 12/11/1986
Doc Link: https://geotracker.waterboards.ca.gov/view_documents_all?global_id=T0608191578&doc_id=6030292
Title Description Comments:

Site Description/ Status Report

Action Type: Response Requested - Other
Action: Correspondence
Action Date: 12/5/1986
Received Issue Date: 12/5/1986
Doc Link: https://geotracker.waterboards.ca.gov/view_documents_all?global_id=T0608191578&doc_id=6030290
Title Description Comments:

December 2, 1986 Letter

Action Type: Response Requested - Other
Action: Correspondence
Action Date: 12/2/1986
Received Issue Date: 12/2/1986
Doc Link: https://geotracker.waterboards.ca.gov/view_documents_all?global_id=T0608191578&doc_id=6030286
Title Description Comments:

November 26, 1986 Letter

Action Type: Response Requested - Other
Action: Correspondence
Action Date: 11/29/1986
Received Issue Date: 11/29/1986
Doc Link: https://geotracker.waterboards.ca.gov/view_documents_all?global_id=T0608191578&doc_id=6030284
Title Description Comments:

November 21, 1986 Letter

Action Type: Response Requested - Other
Action: Correspondence
Action Date: 11/21/1986
Received Issue Date: 11/21/1986

Doc Link: https://geotracker.waterboards.ca.gov/view_documents_all?global_id=T0608191578&doc_id=6030283
Title Description Comments:

October 9, 1986 Letter

Action Type: Response Requested - Other
Action: Correspondence
Action Date: 11/4/1986
Received Issue Date: 11/4/1986
Doc Link: https://geotracker.waterboards.ca.gov/view_documents_all?global_id=T0608191578&doc_id=6030272
Title Description Comments:

No Instructions to Complete Remedial Action Plan

Action Type: Response Requested - Other
Action: Correspondence
Action Date: 10/15/1986
Received Issue Date: 10/15/1986
Doc Link: https://geotracker.waterboards.ca.gov/view_documents_all?global_id=T0608191578&doc_id=6030267
Title Description Comments:

October 13, 1986 Letter

Action Type: Response Requested - Other
Action: Correspondence
Action Date: 10/14/1986
Received Issue Date: 10/14/1986
Doc Link: https://geotracker.waterboards.ca.gov/view_documents_all?global_id=T0608191578&doc_id=6030266
Title Description Comments:

Telephone Conversation

Action Type: Enforcement/Orders
Action: Clean-up and Abatement Order
Action Date: 10/9/1986
Received Issue Date: 10/9/1986
Doc Link: https://geotracker.waterboards.ca.gov/view_documents?global_id=T0608191578&enforcement_id=6446002&temptable=ENFORCEMENT
Title Description Comments:

Request to Complete the Cleanup Project

Action Type: Response Requested - Other
Action: Correspondence
Action Date: 10/9/1986
Received Issue Date: 10/9/1986
Doc Link: https://geotracker.waterboards.ca.gov/view_documents_all?global_id=T0608191578&doc_id=6030265
Title Description Comments:

Remedial Action Plan

Action Type: Response Requested - Other
Action: Correspondence
Action Date: 8/26/1986
Received Issue Date: 8/26/1986
Doc Link: https://geotracker.waterboards.ca.gov/view_documents_all?global_id=T0608191578&doc_id=6030261
Title Description Comments:

Mailing List Addition

Action Type: Other Regulatory Actions
Action: Staff Letter
Action Date: 8/12/1986
Received Issue Date: 8/12/1986

Doc Link: https://geotracker.waterboards.ca.gov/view_documents?global_id=T0608191578&enforcement_id=6445995&temptable=ENFORCEMENT
Title Description Comments:

Response to Letter of August 8, 1986

Action Type: Response Requested - Other
Action: Correspondence
Action Date: 7/30/1986
Received Issue Date: 7/30/1986
Doc Link: https://geotracker.waterboards.ca.gov/view_documents_all?global_id=T0608191578&doc_id=6030183
Title Description Comments:

Omitting Error on Mailing List

Action Type: Response Requested - Other
Action: Correspondence
Action Date: 7/1/1986
Received Issue Date: 7/1/1986
Doc Link: https://geotracker.waterboards.ca.gov/view_documents_all?global_id=T0608191578&doc_id=6030171
Title Description Comments:

Sun Chemical

Action Type: Enforcement/Orders
Action: Clean-up and Abatement Order
Action Date: 6/18/1986
Received Issue Date: 6/18/1986
Doc Link: https://geotracker.waterboards.ca.gov/view_documents?global_id=T0608191578&enforcement_id=6445720&temptable=ENFORCEMENT
Title Description Comments:

Site Cleanup Progress

Action Type: Response Requested - Other
Action: Correspondence
Action Date: 5/6/1986
Received Issue Date: 5/6/1986
Doc Link: https://geotracker.waterboards.ca.gov/view_documents_all?global_id=T0608191578&doc_id=6030001
Title Description Comments:

Spilling of Oil and Ink

Action Type: Response Requested - Other
Action: Correspondence
Action Date: 4/21/1986
Received Issue Date: 4/21/1986
Doc Link: https://geotracker.waterboards.ca.gov/view_documents_all?global_id=T0608191578&doc_id=6030002
Title Description Comments:

Results of March 1986 Groundwater Analyses

Action Type: Enforcement/Orders
Action: Clean-up and Abatement Order
Action Date: 3/4/1986
Received Issue Date: 3/4/1986
Doc Link: https://geotracker.waterboards.ca.gov/view_documents?global_id=T0608191578&enforcement_id=6445713&temptable=ENFORCEMENT
Title Description Comments:

Site Cleanup

Action Type: Response Requested - Other
Action: Correspondence

Action Date: 3/4/1986
Received Issue Date: 3/4/1986
Doc Link: https://geotracker.waterboards.ca.gov/view_documents_all?global_id=T0608191578&doc_id=6029992
Title Description Comments:

Site Cleanup

Action Type: Response Requested - Other
Action: Correspondence
Action Date: 2/25/1986
Received Issue Date: 2/25/1986
Doc Link: https://geotracker.waterboards.ca.gov/view_documents_all?global_id=T0608191578&doc_id=6029989
Title Description Comments:

Further Analysis for Groundwater Monitoring

Action Type: Response Requested - Other
Action: Correspondence
Action Date: 12/4/1985
Received Issue Date: 12/4/1985
Doc Link: https://geotracker.waterboards.ca.gov/view_documents_all?global_id=T0608191578&doc_id=6030288
Title Description Comments:

Response to Report

Action Type: Response Requested - Other
Action: Correspondence
Action Date: 12/3/1985
Received Issue Date: 12/3/1985
Doc Link: https://geotracker.waterboards.ca.gov/view_documents_all?global_id=T0608191578&doc_id=6030287
Title Description Comments:

Response to Submitted Report

Action Type: Response Requested - Other
Action: Correspondence
Action Date: 11/27/1985
Received Issue Date: 11/27/1985
Doc Link: https://geotracker.waterboards.ca.gov/view_documents_all?global_id=T0608191578&doc_id=6030285
Title Description Comments:

Report an Investigation

Action Type: Response Requested - Reports
Action: Soil and Water Investigation Report
Action Date: 11/22/1985
Received Issue Date: 11/22/1985
Doc Link: https://geotracker.waterboards.ca.gov/view_documents_all?global_id=T0608191578&doc_id=6030279
Title Description Comments:

Results of Soil and Groundwater Investigation

Action Type: Response Requested - Other
Action: Correspondence
Action Date: 11/22/1985
Received Issue Date: 11/22/1985
Doc Link: https://geotracker.waterboards.ca.gov/view_documents_all?global_id=T0608191578&doc_id=6030280
Title Description Comments:

Four Monitroing Wells

Action Type: Response Requested - Other
Action: Correspondence

Action Date: 11/20/1985
Received Issue Date: 11/20/1985
Doc Link: https://geotracker.waterboards.ca.gov/view_documents_all?global_id=T0608191578&doc_id=6030281
Title Description Comments:

Four Monitoring Wells

Action Type: Response Requested - Other
Action: Correspondence
Action Date: 11/20/1985
Received Issue Date: 11/20/1985
Doc Link: https://geotracker.waterboards.ca.gov/view_documents_all?global_id=T0608191578&doc_id=6030282
Title Description Comments:

Intraoffice Spill/ Complaint Incidents

Action Type: Response Requested - Other
Action: Other Report / Document
Action Date: 11/18/1985
Received Issue Date: 11/18/1985
Doc Link: https://geotracker.waterboards.ca.gov/view_documents_all?global_id=T0608191578&doc_id=6030271
Title Description Comments:

Laboratory Report for Total Metal Analysis

Action Type: Response Requested - Other
Action: Other Report / Document
Action Date: 11/18/1985
Received Issue Date: 11/18/1985
Doc Link: https://geotracker.waterboards.ca.gov/view_documents_all?global_id=T0608191578&doc_id=6030276
Title Description Comments:

Laboratory Report for Total Metal Analysis

Action Type: Response Requested - Other
Action: Correspondence
Action Date: 11/12/1985
Received Issue Date: 11/12/1985
Doc Link: https://geotracker.waterboards.ca.gov/view_documents_all?global_id=T0608191578&doc_id=6030274
Title Description Comments:

Two Letter Recieved

Action Type: Response Requested - Other
Action: Correspondence
Action Date: 11/12/1985
Received Issue Date: 11/12/1985
Doc Link: https://geotracker.waterboards.ca.gov/view_documents_all?global_id=T0608191578&doc_id=6030275
Title Description Comments:

Response to July 10, 1985 Letter

Action Type: Response Requested - Other
Action: Correspondence
Action Date: 9/18/1985
Received Issue Date: 9/18/1985
Doc Link: https://geotracker.waterboards.ca.gov/view_documents_all?global_id=T0608191578&doc_id=6030264
Title Description Comments:

Water Sampling

Action Type: Other Regulatory Actions
Action: Staff Letter

Action Date: 9/13/1985
Received Issue Date: 9/13/1985
Doc Link: https://geotracker.waterboards.ca.gov/view_documents?global_id=T0608191578&enforcement_id=6446000&temptable=ENFORCEMENT
Title Description Comments:

Response to Letter of August 20,1985

Action Type: Response Requested - Other
Action: Other Report / Document
Action Date: 9/12/1985
Received Issue Date: 9/12/1985
Doc Link: https://geotracker.waterboards.ca.gov/view_documents_all?global_id=T0608191578&doc_id=5896166
Title Description Comments:

SMCo Drill Permit File

Action Type: Response Requested - Other
Action: Correspondence
Action Date: 8/28/1985
Received Issue Date: 8/28/1985
Doc Link: https://geotracker.waterboards.ca.gov/view_documents_all?global_id=T0608191578&doc_id=6030263
Title Description Comments:

Approval of Groundwater Investigation

Action Type: Other Regulatory Actions
Action: Staff Letter
Action Date: 8/23/1985
Received Issue Date: 8/23/1985
Doc Link: https://geotracker.waterboards.ca.gov/view_documents?global_id=T0608191578&enforcement_id=6445997&temptable=ENFORCEMENT
Title Description Comments:

Installation of Four Monitoring Wells

Action Type: Response Requested - Other
Action: Correspondence
Action Date: 8/20/1985
Received Issue Date: 8/20/1985
Doc Link: https://geotracker.waterboards.ca.gov/view_documents_all?global_id=T0608191578&doc_id=6030259
Title Description Comments:

Sun Chemical Site

Action Type: Response Requested - Other
Action: Correspondence
Action Date: 8/7/1985
Received Issue Date: 8/7/1985
Doc Link: https://geotracker.waterboards.ca.gov/view_documents_all?global_id=T0608191578&doc_id=6030187
Title Description Comments:

Contamination at Sun Chemical Property

Action Type: Response Requested - Other
Action: Other Report / Document
Action Date: 8/7/1985
Received Issue Date: 8/7/1985
Doc Link: https://geotracker.waterboards.ca.gov/view_documents_all?global_id=T0608191578&doc_id=6030186
Title Description Comments:

Trustees of U.A. Local 38 Pension Trust Fund

Action Type: Response Requested - Other

Action: Other Report / Document
Action Date: 8/5/1985
Received Issue Date: 8/5/1985
Doc Link: https://geotracker.waterboards.ca.gov/view_documents_all?global_id=T0608191578&doc_id=6030185
Title Description Comments:

Hazardous Waste Contamination

Action Type: Response Requested - Other
Action: Correspondence
Action Date: 7/29/1985
Received Issue Date: 7/29/1985
Doc Link: https://geotracker.waterboards.ca.gov/view_documents_all?global_id=T0608191578&doc_id=6030182
Title Description Comments:

Trustees of U.A. Local 38 Pension Trust Fund

Action Type: Response Requested - Other
Action: Other Report / Document
Action Date: 7/26/1985
Received Issue Date: 7/26/1985
Doc Link: https://geotracker.waterboards.ca.gov/view_documents_all?global_id=T0608191578&doc_id=6030181
Title Description Comments:

Trustees of U.A. Local 38 Pension Trust Fund

Action Type: Response Requested - Other
Action: Correspondence
Action Date: 7/23/1985
Received Issue Date: 7/23/1985
Doc Link: https://geotracker.waterboards.ca.gov/view_documents_all?global_id=T0608191578&doc_id=6030180
Title Description Comments:

Response to Reports

Action Type: Response Requested - Other
Action: Response to Comments
Action Date: 7/18/1985
Received Issue Date: 7/18/1985
Doc Link: https://geotracker.waterboards.ca.gov/view_documents_all?global_id=T0608191578&doc_id=6030184
Title Description Comments:

Response to Letter

Action Type: Response Requested - Other
Action: Response to Comments
Action Date: 7/18/1985
Received Issue Date: 7/18/1985
Doc Link: https://geotracker.waterboards.ca.gov/view_documents_all?global_id=T0608191578&doc_id=6030179
Title Description Comments:

Response to Letter of June 25, 1985

Action Type: Response Requested - Other
Action: Correspondence
Action Date: 7/10/1985
Received Issue Date: 7/10/1985
Doc Link: https://geotracker.waterboards.ca.gov/view_documents_all?global_id=T0608191578&doc_id=6030174
Title Description Comments:

Possible Groundwater Contamination

Action Type: Other Regulatory Actions

Action: Staff Letter
Action Date: 7/8/1985
Received Issue Date: 7/8/1985
Doc Link: https://geotracker.waterboards.ca.gov/view_documents?global_id=T0608191578&enforcement_id=6445919&temptable=ENFORCEMENT
Title Description Comments:

Letter Referencing Sun Chemical Property

Action Type: Response Requested - Other
Action: Response to Comments
Action Date: 7/8/1985
Received Issue Date: 7/8/1985
Doc Link: https://geotracker.waterboards.ca.gov/view_documents_all?global_id=T0608191578&doc_id=6030173
Title Description Comments:

Reviewed Request for Submittal of Proposed Sampling Plan

Action Type: Response Requested - Other
Action: Correspondence
Action Date: 7/2/1985
Received Issue Date: 7/2/1985
Doc Link: https://geotracker.waterboards.ca.gov/view_documents_all?global_id=T0608191578&doc_id=6030172
Title Description Comments:

Domestic Wells

Action Type: Response Requested - Other
Action: Other Report / Document
Action Date: 6/25/1985
Received Issue Date: 6/25/1985
Doc Link: https://geotracker.waterboards.ca.gov/view_documents_all?global_id=T0608191578&doc_id=6030169
Title Description Comments:

Trustees of U.A. Local 38 Pension Trust Fund

Action Type: Response Requested - Other
Action: Correspondence
Action Date: 6/21/1985
Received Issue Date: 6/21/1985
Doc Link: https://geotracker.waterboards.ca.gov/view_documents_all?global_id=T0608191578&doc_id=6030168
Title Description Comments:

Phone Call about Site

Action Type: Other Regulatory Actions
Action: Staff Letter
Action Date: 6/14/1985
Received Issue Date: 6/14/1985
Doc Link: https://geotracker.waterboards.ca.gov/view_documents?global_id=T0608191578&enforcement_id=6445718&temptable=ENFORCEMENT
Title Description Comments:

Initial Response to Two Letters

Action Type: Response Requested - Other
Action: Correspondence
Action Date: 6/4/1985
Received Issue Date: 6/4/1985
Doc Link: https://geotracker.waterboards.ca.gov/view_documents_all?global_id=T0608191578&doc_id=6030012
Title Description Comments:

Request to Submit a Proposed Sampling Plan

Action Type: Enforcement/Orders
Action: Clean-up and Abatement Order
Action Date: 5/30/1985
Received Issue Date: 5/30/1985
Doc Link: https://geotracker.waterboards.ca.gov/view_documents?global_id=T0608191578&enforcement_id=6445717&temptable=ENFORCEMENT
Title Description Comments:

Proposed Requirements for Cleanup Hazardous Wastes

Action Type: Response Requested - Other
Action: Correspondence
Action Date: 5/23/1985
Received Issue Date: 5/23/1985
Doc Link: https://geotracker.waterboards.ca.gov/view_documents_all?global_id=T0608191578&doc_id=6030009
Title Description Comments:

Monitoring Wells

Action Type: Leak Action
Action: Leak Reported
Action Date: 1/1/1985
Received Issue Date:
Doc Link:
Title Description Comments:

Action Type: Response Requested - Other
Action: Correspondence
Action Date: 8/10/1983
Received Issue Date: 8/10/1983
Doc Link: https://geotracker.waterboards.ca.gov/view_documents_all?global_id=T0608191578&doc_id=6030257
Title Description Comments:

List of 90 Raw Materials

Action Type: Response Requested - Other
Action: Correspondence
Action Date: 7/14/1983
Received Issue Date: 7/14/1983
Doc Link: https://geotracker.waterboards.ca.gov/view_documents_all?global_id=T0608191578&doc_id=6030177
Title Description Comments:

Sun Chemical Sampling and Testing Procedures

Action Type: Response Requested - Other
Action: Correspondence
Action Date: 7/13/1983
Received Issue Date: 7/13/1983
Doc Link: https://geotracker.waterboards.ca.gov/view_documents_all?global_id=T0608191578&doc_id=6030175
Title Description Comments:

Report of Findings from March 29, 1983 Sampling of Five Locations

Action Type: Response Requested - Other
Action: Other Report / Document
Action Date: 6/30/1983
Received Issue Date: 6/30/1983
Doc Link: https://geotracker.waterboards.ca.gov/view_documents_all?global_id=T0608191578&doc_id=6030170
Title Description Comments:

Sun Chemical Corporation Conduct Extensive Testing

Action Type: Response Requested - Other

Action: Correspondence
Action Date: 5/9/1983
Received Issue Date: 5/9/1983
Doc Link: https://geotracker.waterboards.ca.gov/view_documents_all?global_id=T0608191578&doc_id=6030004
Title Description Comments:

Request to Include Items to Plan

Action Type: Response Requested - Other
Action: Correspondence
Action Date: 3/29/1983
Received Issue Date: 3/29/1983
Doc Link: https://geotracker.waterboards.ca.gov/view_documents_all?global_id=T0608191578&doc_id=6029999
Title Description Comments:

Sampling Requirements

Action Type: Response Requested - Other
Action: Correspondence
Action Date: 3/29/1983
Received Issue Date: 3/29/1983
Doc Link: https://geotracker.waterboards.ca.gov/view_documents_all?global_id=T0608191578&doc_id=6029998
Title Description Comments:

Certified Analytical Report

Action Type: Response Requested - Other
Action: Correspondence
Action Date: 12/10/1982
Received Issue Date: 12/10/1982
Doc Link: https://geotracker.waterboards.ca.gov/view_documents_all?global_id=T0608191578&doc_id=6030291
Title Description Comments:

Sun Chemical Corporation

Action Type: Response Requested - Other
Action: Correspondence
Action Date: 11/19/1982
Received Issue Date: 11/19/1982
Doc Link: https://geotracker.waterboards.ca.gov/view_documents_all?global_id=T0608191578&doc_id=6030277
Title Description Comments:

Telephone Conversation

Action Type: Response Requested - Other
Action: Correspondence
Action Date: 6/18/1982
Received Issue Date: 6/18/1982
Doc Link: https://geotracker.waterboards.ca.gov/view_documents_all?global_id=T0608191578&doc_id=6030015
Title Description Comments:

Request for Extension

Action Type: Response Requested - Other
Action: Correspondence
Action Date: 3/26/1982
Received Issue Date: 3/26/1982
Doc Link: https://geotracker.waterboards.ca.gov/view_documents_all?global_id=T0608191578&doc_id=6029997
Title Description Comments:

Rental City Trucks

Action Type: Response Requested - Other

Action: Correspondence
Action Date: 3/9/1982
Received Issue Date: 3/9/1982
Doc Link: https://geotracker.waterboards.ca.gov/view_documents_all?global_id=T0608191578&doc_id=6029993
Title Description Comments:

Submittion of Technical Report

Action Type: Response Requested - Other
Action: Correspondence
Action Date: 1/21/1982
Received Issue Date: 1/21/1982
Doc Link: https://geotracker.waterboards.ca.gov/view_documents_all?global_id=T0608191578&doc_id=6029987
Title Description Comments:

Violations Observed in Inspection

Action Type: Response Requested - Other
Action: Correspondence
Action Date: 6/8/1981
Received Issue Date: 6/8/1981
Doc Link: https://geotracker.waterboards.ca.gov/view_documents_all?global_id=T0608191578&doc_id=6030014
Title Description Comments:

Laboratory Results

Action Type: Response Requested - Other
Action: Correspondence
Action Date: 1/30/1981
Received Issue Date: 1/30/1981
Doc Link: https://geotracker.waterboards.ca.gov/view_documents_all?global_id=T0608191578&doc_id=6030013
Title Description Comments:

Laboratory Results

Action Type: Response Requested - Other
Action: Correspondence
Action Date: 7/14/1977
Received Issue Date: 7/14/1977
Doc Link: https://geotracker.waterboards.ca.gov/view_documents_all?global_id=T0608191578&doc_id=6030176
Title Description Comments:

Wastewater Analysis Report

Action Type: Response Requested - Other
Action: Correspondence
Action Date: 7/18/1974
Received Issue Date: 7/18/1974
Doc Link: https://geotracker.waterboards.ca.gov/view_documents_all?global_id=T0608191578&doc_id=6030178
Title Description Comments:

Action has been taken to Eliminate Problem

Action Type: Enforcement/Orders
Action: Waste Discharge Requirements
Action Date: 6/18/1974
Received Issue Date: 6/18/1974
Doc Link: https://geotracker.waterboards.ca.gov/view_documents?global_id=T0608191578&enforcement_id=6445719&temptable=ENFORCEMENT
Title Description Comments:

Waste Discharge Requirements

Action Type: Response Requested - Other

Action: Correspondence
Action Date: 5/13/1974
Received Issue Date: 5/13/1974
Doc Link: https://geotracker.waterboards.ca.gov/view_documents_all?global_id=T0608191578&doc_id=6030005
Title Description Comments:

Notice of Application for Waste Discharge Requirements

Action Type: Other Regulatory Actions
Action: Closure/No Further Action Letter
Action Date: 1/1/1970
Received Issue Date: 1/1/1970
Doc Link:
Title Description Comments:

GeoTracker Search - Documents (as of October 16, 2023)

Document Type: Site Documents **Document Date:** 9/30/2003
Type: TECHNICAL CORRESPONDENCE / ASSISTANCE / OTHER **Submitted:**
Submitted By: ROBERT MALLICK (REGULATOR)
Title: FAX TRANSMITTAL OF SITE MAPS
Title Link: https://geotracker.waterboards.ca.gov/view_documents?global_id=T0608191578&enforcement_id=6514287

Document Type: Site Documents **Document Date:** 5/14/1995
Type: CORRESPONDENCE **Submitted:**
Submitted By: LIZBETH AGUAYO (REGULATOR)
Title: RESULTS OF TEST PERFOMED BY EMCON
Title Link: https://geotracker.waterboards.ca.gov/view_documents?global_id=T0608191578&document_id=6030007

Document Type: Site Documents **Document Date:** 3/24/1988
Type: OTHER WORKPLAN **Submitted:**
Submitted By: LIZBETH AGUAYO (REGULATOR)
Title: WELL ABANDONMENT PLAN
Title Link: https://geotracker.waterboards.ca.gov/view_documents?global_id=T0608191578&document_id=6029996

Document Type: Site Documents **Document Date:** 1/27/1988
Type: CORRESPONDENCE **Submitted:**
Submitted By: LIZBETH AGUAYO (REGULATOR)
Title: BAILING PROGRAM TO REMOVE FLOATING PRODUCT
Title Link: https://geotracker.waterboards.ca.gov/view_documents?global_id=T0608191578&document_id=6029988

Document Type: Site Documents **Document Date:** 12/18/1987
Type: CORRESPONDENCE **Submitted:**
Submitted By: LIZBETH AGUAYO (REGULATOR)
Title: GROUNDWATER MONITORING REPORT
Title Link: https://geotracker.waterboards.ca.gov/view_documents?global_id=T0608191578&document_id=6030293

Document Type: Site Documents **Document Date:** 11/17/1987
Type: CORRESPONDENCE **Submitted:**
Submitted By: LIZBETH AGUAYO (REGULATOR)
Title: GROUNDWATER MONTIROING REPORT
Title Link: https://geotracker.waterboards.ca.gov/view_documents?global_id=T0608191578&document_id=6030273

Document Type: Monitoring Reports **Document Date:** 10/20/1987
Type: MONITORING REPORT - OTHER **Submitted:**
Submitted By: LIZBETH AGUAYO (REGULATOR)
Title: GROUNDWATER MONITORING REPORT - GROUNDWATER MONITORING REPORT
Title Link: https://geotracker.waterboards.ca.gov/regulators/deliverable_documents/6520047843/41s0007%2010%2D19%2D1987%20ground%20water%20monitoring%20report%2Epdf

Document Type: Site Documents **Document Date:** 6/4/1987
Type: CORRESPONDENCE **Submitted:**
Submitted By: LIZBETH AGUAYO (REGULATOR)
Title: REMEDIAL ACTION PLAN
Title Link: https://geotracker.waterboards.ca.gov/view_documents?global_id=T0608191578&document_id=6030010

Document Type: Site Documents **Document Date:** 6/3/1987
Type: CORRESPONDENCE **Submitted:**
Submitted By: LIZBETH AGUAYO (REGULATOR)
Title: NOTICE OF PUBLIC MEETING
Title Link: https://geotracker.waterboards.ca.gov/view_documents?global_id=T0608191578&document_id=6030011

Document Type: Site Documents **Document Date:** 5/14/1987
Type: OTHER REPORT / DOCUMENT **Submitted:**
Submitted By: LIZBETH AGUAYO (REGULATOR)
Title: SUMMARY OF GROUNDWATER ANALYSES
Title Link: https://geotracker.waterboards.ca.gov/view_documents?global_id=T0608191578&document_id=6030008

Document Type: Site Documents **Document Date:** 5/1/1987
Type: CORRECTIVE ACTION PLAN / REMEDIAL ACTION PLAN **Submitted:**
Submitted By: LIZBETH AGUAYO (REGULATOR)
Title: REMEDIAL ACTION PLAN
Title Link: https://geotracker.waterboards.ca.gov/view_documents?global_id=T0608191578&document_id=6030003

Document Type: Site Documents **Document Date:** 4/7/1987
Type: CORRESPONDENCE **Submitted:**
Submitted By: LIZBETH AGUAYO (REGULATOR)
Title: ACCEPTANCE OF CLOSURE
Title Link: https://geotracker.waterboards.ca.gov/view_documents?global_id=T0608191578&document_id=6030000

Document Type: Site Documents **Document Date:** 3/11/1987
Type: CORRESPONDENCE **Submitted:**
Submitted By: LIZBETH AGUAYO (REGULATOR)
Title: FACILITY DECONTAMINATION REPORT
Title Link: https://geotracker.waterboards.ca.gov/view_documents?global_id=T0608191578&document_id=6029994

Document Type: Site Documents **Document Date:** 3/11/1987
Type: OTHER REPORT / DOCUMENT **Submitted:**
Submitted By: LIZBETH AGUAYO (REGULATOR)
Title: FACILITY DECONTAMINATION REPORT
Title Link: https://geotracker.waterboards.ca.gov/view_documents?global_id=T0608191578&document_id=6029995

Document Type: Site Documents **Document Date:** 2/26/1987
Type: CORRESPONDENCE **Submitted:**
Submitted By: LIZBETH AGUAYO (REGULATOR)
Title: STATE SUPERFUND SITES
Title Link: https://geotracker.waterboards.ca.gov/view_documents?global_id=T0608191578&document_id=6029990

Document Type: Site Documents **Document Date:** 12/15/1986
Type: CORRESPONDENCE **Submitted:**
Submitted By: LIZBETH AGUAYO (REGULATOR)
Title: PENSION TRUST FUND
Title Link: https://geotracker.waterboards.ca.gov/view_documents?global_id=T0608191578&document_id=6030289

Document Type: Site Documents **Document Date:** 12/11/1986
Type: CORRESPONDENCE **Submitted:**
Submitted By: LIZBETH AGUAYO (REGULATOR)
Title: SITE DESCRIPTION/ STATUS REPORT
Title Link: https://geotracker.waterboards.ca.gov/view_documents?global_id=T0608191578&document_id=6030292

Document Type: Site Documents **Document Date:** 12/5/1986
Type: CORRESPONDENCE **Submitted:**
Submitted By: LIZBETH AGUAYO (REGULATOR)
Title: DECEMBER 2, 1986 LETTER
Title Link: https://geotracker.waterboards.ca.gov/view_documents?global_id=T0608191578&document_id=6030290

Document Type: Site Documents **Document Date:** 12/2/1986
Type: CORRESPONDENCE **Submitted:**
Submitted By: LIZBETH AGUAYO (REGULATOR)
Title: NOVEMBER 26, 1986 LETTER
Title Link: https://geotracker.waterboards.ca.gov/view_documents?global_id=T0608191578&document_id=6030286

Document Type: Site Documents **Document Date:** 11/29/1986

Type: CORRESPONDENCE **Submitted:**
Submitted By: LIZBETH AGUAYO (REGULATOR)
Title: NOVEMBER 21, 1986 LETTER
Title Link: https://geotracker.waterboards.ca.gov/view_documents?global_id=T0608191578&document_id=6030284

Document Type: Site Documents **Document Date:** 11/21/1986
Type: CORRESPONDENCE **Submitted:**
Submitted By: LIZBETH AGUAYO (REGULATOR)
Title: OCTOBER 9, 1986 LETTER
Title Link: https://geotracker.waterboards.ca.gov/view_documents?global_id=T0608191578&document_id=6030283

Document Type: Site Documents **Document Date:** 11/4/1986
Type: CORRESPONDENCE **Submitted:**
Submitted By: LIZBETH AGUAYO (REGULATOR)
Title: NO INSTRUCTIONS TO COMPLETE REMEDIAL ACTION PLAN
Title Link: https://geotracker.waterboards.ca.gov/view_documents?global_id=T0608191578&document_id=6030272

Document Type: Site Documents **Document Date:** 10/15/1986
Type: CORRESPONDENCE **Submitted:**
Submitted By: LIZBETH AGUAYO (REGULATOR)
Title: OCTOBER 13, 1986 LETTER
Title Link: https://geotracker.waterboards.ca.gov/view_documents?global_id=T0608191578&document_id=6030267

Document Type: Site Documents **Document Date:** 10/14/1986
Type: CORRESPONDENCE **Submitted:**
Submitted By: LIZBETH AGUAYO (REGULATOR)
Title: TELEPHONE CONVERSATION
Title Link: https://geotracker.waterboards.ca.gov/view_documents?global_id=T0608191578&document_id=6030266

Document Type: Site Documents **Document Date:** 10/9/1986
Type: CLEAN-UP AND ABATEMENT ORDER **Submitted:**
Submitted By: LIZBETH AGUAYO (REGULATOR)
Title: REQUEST TO COMPLETE THE CLEANUP PROJECT
Title Link: https://geotracker.waterboards.ca.gov/view_documents?global_id=T0608191578&enforcement_id=6446002

Document Type: Site Documents **Document Date:** 10/9/1986
Type: CORRESPONDENCE **Submitted:**
Submitted By: LIZBETH AGUAYO (REGULATOR)
Title: REMEDIAL ACTION PLAN
Title Link: https://geotracker.waterboards.ca.gov/view_documents?global_id=T0608191578&document_id=6030265

Document Type: Site Documents **Document Date:** 8/26/1986
Type: CORRESPONDENCE **Submitted:**
Submitted By: LIZBETH AGUAYO (REGULATOR)
Title: MAILING LIST ADDITION
Title Link: https://geotracker.waterboards.ca.gov/view_documents?global_id=T0608191578&document_id=6030261

Document Type: Site Documents **Document Date:** 8/12/1986
Type: STAFF LETTER **Submitted:**
Submitted By: LIZBETH AGUAYO (REGULATOR)
Title: RESPONSE TO LETTER OF AUGUST 8, 1986
Title Link: https://geotracker.waterboards.ca.gov/view_documents?global_id=T0608191578&enforcement_id=6445995

Document Type: Site Documents **Document Date:** 7/30/1986
Type: CORRESPONDENCE **Submitted:**
Submitted By: LIZBETH AGUAYO (REGULATOR)
Title: OMITTING ERROR ON MAILING LIST
Title Link: https://geotracker.waterboards.ca.gov/view_documents?global_id=T0608191578&document_id=6030183

Document Type: Site Documents **Document Date:** 7/1/1986
Type: CORRESPONDENCE **Submitted:**
Submitted By: LIZBETH AGUAYO (REGULATOR)
Title: SUN CHEMICAL
Title Link: https://geotracker.waterboards.ca.gov/view_documents?global_id=T0608191578&document_id=6030171

Document Type: Site Documents **Document Date:** 6/18/1986
Type: CLEAN-UP AND ABATEMENT ORDER **Submitted:**
Submitted By: LIZBETH AGUAYO (REGULATOR)
Title: SITE CLEANUP PROGRESS

Title Link: https://geotracker.waterboards.ca.gov/view_documents?global_id=T0608191578&enforcement_id=6445720

Document Type: Site Documents **Document Date:** 5/6/1986
Type: CORRESPONDENCE **Submitted:**
Submitted By: LIZBETH AGUAYO (REGULATOR)
Title: SPILLING OF OIL AND INK
Title Link: https://geotracker.waterboards.ca.gov/view_documents?global_id=T0608191578&document_id=6030001

Document Type: Site Documents **Document Date:** 4/21/1986
Type: CORRESPONDENCE **Submitted:**
Submitted By: LIZBETH AGUAYO (REGULATOR)
Title: RESULTS OF MARCH 1986 GROUNDWATER ANALYSES
Title Link: https://geotracker.waterboards.ca.gov/view_documents?global_id=T0608191578&document_id=6030002

Document Type: Site Documents **Document Date:** 3/4/1986
Type: CLEAN-UP AND ABATEMENT ORDER **Submitted:**
Submitted By: LIZBETH AGUAYO (REGULATOR)
Title: SITE CLEANUP
Title Link: https://geotracker.waterboards.ca.gov/view_documents?global_id=T0608191578&enforcement_id=6445713

Document Type: Site Documents **Document Date:** 3/4/1986
Type: CORRESPONDENCE **Submitted:**
Submitted By: LIZBETH AGUAYO (REGULATOR)
Title: SITE CLEANUP
Title Link: https://geotracker.waterboards.ca.gov/view_documents?global_id=T0608191578&document_id=6029992

Document Type: Site Documents **Document Date:** 2/25/1986
Type: CORRESPONDENCE **Submitted:**
Submitted By: LIZBETH AGUAYO (REGULATOR)
Title: FURTHER ANALYSIS FOR GROUNDWATER MONITORING
Title Link: https://geotracker.waterboards.ca.gov/view_documents?global_id=T0608191578&document_id=6029989

Document Type: Site Documents **Document Date:** 12/4/1985
Type: CORRESPONDENCE **Submitted:**
Submitted By: LIZBETH AGUAYO (REGULATOR)
Title: RESPONSE TO REPORT
Title Link: https://geotracker.waterboards.ca.gov/view_documents?global_id=T0608191578&document_id=6030288

Document Type: Site Documents **Document Date:** 12/3/1985
Type: CORRESPONDENCE **Submitted:**
Submitted By: LIZBETH AGUAYO (REGULATOR)
Title: RESPONSE TO SUBMITTED REPORT
Title Link: https://geotracker.waterboards.ca.gov/view_documents?global_id=T0608191578&document_id=6030287

Document Type: Site Documents **Document Date:** 11/27/1985
Type: CORRESPONDENCE **Submitted:**
Submitted By: LIZBETH AGUAYO (REGULATOR)
Title: REPORT AN INVESTIGATION
Title Link: https://geotracker.waterboards.ca.gov/view_documents?global_id=T0608191578&document_id=6030285

Document Type: Site Documents **Document Date:** 11/22/1985
Type: SOIL AND WATER INVESTIGATION REPORT **Submitted:**
Submitted By: LIZBETH AGUAYO (REGULATOR)
Title: RESULTS OF SOIL AND GROUNDWATER INVESTIGATION
Title Link: https://geotracker.waterboards.ca.gov/view_documents?global_id=T0608191578&document_id=6030279

Document Type: Site Documents **Document Date:** 11/22/1985
Type: CORRESPONDENCE **Submitted:**
Submitted By: LIZBETH AGUAYO (REGULATOR)
Title: FOUR MONITROING WELLS
Title Link: https://geotracker.waterboards.ca.gov/view_documents?global_id=T0608191578&document_id=6030280

Document Type: Site Documents **Document Date:** 11/20/1985
Type: CORRESPONDENCE **Submitted:**
Submitted By: LIZBETH AGUAYO (REGULATOR)
Title: INTRAOFFICE SPILL/ COMPLAINT INCIDENTS
Title Link: https://geotracker.waterboards.ca.gov/view_documents?global_id=T0608191578&document_id=6030282

Document Type: Site Documents **Document Date:** 11/20/1985
Type: CORRESPONDENCE **Submitted:**
Submitted By: LIZBETH AGUAYO (REGULATOR)
Title: FOUR MONITORING WELLS
Title Link: https://geotracker.waterboards.ca.gov/view_documents?global_id=T0608191578&document_id=6030281

Document Type: Site Documents **Document Date:** 11/18/1985
Type: OTHER REPORT / DOCUMENT **Submitted:**
Submitted By: LIZBETH AGUAYO (REGULATOR)
Title: LABORATORY REPORT FOR TOTAL METAL ANALYSIS
Title Link: https://geotracker.waterboards.ca.gov/view_documents?global_id=T0608191578&document_id=6030271

Document Type: Site Documents **Document Date:** 11/18/1985
Type: OTHER REPORT / DOCUMENT **Submitted:**
Submitted By: LIZBETH AGUAYO (REGULATOR)
Title: LABORATORY REPORT FOR TOTAL METAL ANALYSIS
Title Link: https://geotracker.waterboards.ca.gov/view_documents?global_id=T0608191578&document_id=6030276

Document Type: Site Documents **Document Date:** 11/12/1985
Type: CORRESPONDENCE **Submitted:**
Submitted By: LIZBETH AGUAYO (REGULATOR)
Title: TWO LETTER RECIEVED
Title Link: https://geotracker.waterboards.ca.gov/view_documents?global_id=T0608191578&document_id=6030274

Document Type: Site Documents **Document Date:** 11/12/1985
Type: CORRESPONDENCE **Submitted:**
Submitted By: LIZBETH AGUAYO (REGULATOR)
Title: RESPONSE TO JULY 10, 1985 LETTER
Title Link: https://geotracker.waterboards.ca.gov/view_documents?global_id=T0608191578&document_id=6030275

Document Type: Site Documents **Document Date:** 9/18/1985
Type: CORRESPONDENCE **Submitted:**
Submitted By: LIZBETH AGUAYO (REGULATOR)
Title: WATER SAMPLING
Title Link: https://geotracker.waterboards.ca.gov/view_documents?global_id=T0608191578&document_id=6030264

Document Type: Site Documents **Document Date:** 9/13/1985
Type: STAFF LETTER **Submitted:**
Submitted By: LIZBETH AGUAYO (REGULATOR)
Title: RESPONSE TO LETTER OF AUGUST 20,1985
Title Link: https://geotracker.waterboards.ca.gov/view_documents?global_id=T0608191578&enforcement_id=6446000

Document Type: Site Documents **Document Date:** 9/12/1985
Type: OTHER REPORT / DOCUMENT **Submitted:**
Submitted By: LANI LEE (REGULATOR)
Title: SMCO DRILL PERMIT FILE
Title Link: https://geotracker.waterboards.ca.gov/view_documents?global_id=T0608191578&document_id=5896166

Document Type: Site Documents **Document Date:** 8/28/1985
Type: CORRESPONDENCE **Submitted:**
Submitted By: LIZBETH AGUAYO (REGULATOR)
Title: APPROVAL OF GROUNDWATER INVESTIGATION
Title Link: https://geotracker.waterboards.ca.gov/view_documents?global_id=T0608191578&document_id=6030263

Document Type: Site Documents **Document Date:** 8/23/1985
Type: STAFF LETTER **Submitted:**
Submitted By: LIZBETH AGUAYO (REGULATOR)
Title: INSTALLATION OF FOUR MONITORING WELLS
Title Link: https://geotracker.waterboards.ca.gov/view_documents?global_id=T0608191578&enforcement_id=6445997

Document Type: Site Documents **Document Date:** 8/20/1985
Type: CORRESPONDENCE **Submitted:**
Submitted By: LIZBETH AGUAYO (REGULATOR)
Title: SUN CHEMICAL SITE
Title Link: https://geotracker.waterboards.ca.gov/view_documents?global_id=T0608191578&document_id=6030259

Document Type: Site Documents **Document Date:** 8/7/1985
Type: OTHER REPORT / DOCUMENT **Submitted:**
Submitted By: LIZBETH AGUAYO (REGULATOR)

Title: TRUSTEES OF U.A. LOCAL 38 PENSION TRUST FUND
Title Link: https://geotracker.waterboards.ca.gov/view_documents?global_id=T0608191578&document_id=6030186

Document Type: Site Documents **Document Date:** 8/7/1985
Type: CORRESPONDENCE **Submitted:**
Submitted By: LIZBETH AGUAYO (REGULATOR)
Title: CONTAMINATION AT SUN CHEMICAL PROPERTY
Title Link: https://geotracker.waterboards.ca.gov/view_documents?global_id=T0608191578&document_id=6030187

Document Type: Site Documents **Document Date:** 8/5/1985
Type: OTHER REPORT / DOCUMENT **Submitted:**
Submitted By: LIZBETH AGUAYO (REGULATOR)
Title: HAZARDOUS WASTE CONTAMINATION
Title Link: https://geotracker.waterboards.ca.gov/view_documents?global_id=T0608191578&document_id=6030185

Document Type: Site Documents **Document Date:** 7/29/1985
Type: CORRESPONDENCE **Submitted:**
Submitted By: LIZBETH AGUAYO (REGULATOR)
Title: TRUSTEES OF U.A. LOCAL 38 PENSION TRUST FUND
Title Link: https://geotracker.waterboards.ca.gov/view_documents?global_id=T0608191578&document_id=6030182

Document Type: Site Documents **Document Date:** 7/26/1985
Type: OTHER REPORT / DOCUMENT **Submitted:**
Submitted By: LIZBETH AGUAYO (REGULATOR)
Title: TRUSTEES OF U.A. LOCAL 38 PENSION TRUST FUND
Title Link: https://geotracker.waterboards.ca.gov/view_documents?global_id=T0608191578&document_id=6030181

Document Type: Site Documents **Document Date:** 7/23/1985
Type: CORRESPONDENCE **Submitted:**
Submitted By: LIZBETH AGUAYO (REGULATOR)
Title: RESPONSE TO REPORTS
Title Link: https://geotracker.waterboards.ca.gov/view_documents?global_id=T0608191578&document_id=6030180

Document Type: Site Documents **Document Date:** 7/18/1985
Type: RESPONSE TO COMMENTS **Submitted:**
Submitted By: LIZBETH AGUAYO (REGULATOR)
Title: RESPONSE TO LETTER
Title Link: https://geotracker.waterboards.ca.gov/view_documents?global_id=T0608191578&document_id=6030184

Document Type: Site Documents **Document Date:** 7/18/1985
Type: RESPONSE TO COMMENTS **Submitted:**
Submitted By: LIZBETH AGUAYO (REGULATOR)
Title: RESPONSE TO LETTER OF JUNE 25, 1985
Title Link: https://geotracker.waterboards.ca.gov/view_documents?global_id=T0608191578&document_id=6030179

Document Type: Site Documents **Document Date:** 7/10/1985
Type: CORRESPONDENCE **Submitted:**
Submitted By: LIZBETH AGUAYO (REGULATOR)
Title: POSSIBLE GROUNDWATER CONTAMINATION
Title Link: https://geotracker.waterboards.ca.gov/view_documents?global_id=T0608191578&document_id=6030174

Document Type: Site Documents **Document Date:** 7/8/1985
Type: STAFF LETTER **Submitted:**
Submitted By: LIZBETH AGUAYO (REGULATOR)
Title: LETTER REFERENCING SUN CHEMICAL PROPERTY
Title Link: https://geotracker.waterboards.ca.gov/view_documents?global_id=T0608191578&enforcement_id=6445919

Document Type: Site Documents **Document Date:** 7/8/1985
Type: RESPONSE TO COMMENTS **Submitted:**
Submitted By: LIZBETH AGUAYO (REGULATOR)
Title: REVIEWED REQUEST FOR SUBMITTAL OF PROPOSED SAMPLING PLAN
Title Link: https://geotracker.waterboards.ca.gov/view_documents?global_id=T0608191578&document_id=6030173

Document Type: Site Documents **Document Date:** 7/2/1985
Type: CORRESPONDENCE **Submitted:**
Submitted By: LIZBETH AGUAYO (REGULATOR)
Title: DOMESTIC WELLS
Title Link: https://geotracker.waterboards.ca.gov/view_documents?global_id=T0608191578&document_id=6030172

Document Type: Site Documents **Document Date:** 6/25/1985
Type: OTHER REPORT / DOCUMENT **Submitted:**
Submitted By: LIZBETH AGUAYO (REGULATOR)
Title: TRUSTEES OF U.A. LOCAL 38 PENSION TRUST FUND
Title Link: https://geotracker.waterboards.ca.gov/view_documents?global_id=T0608191578&document_id=6030169

Document Type: Site Documents **Document Date:** 6/21/1985
Type: CORRESPONDENCE **Submitted:**
Submitted By: LIZBETH AGUAYO (REGULATOR)
Title: PHONE CALL ABOUT SITE
Title Link: https://geotracker.waterboards.ca.gov/view_documents?global_id=T0608191578&document_id=6030168

Document Type: Site Documents **Document Date:** 6/14/1985
Type: STAFF LETTER **Submitted:**
Submitted By: LIZBETH AGUAYO (REGULATOR)
Title: INITIAL RESPONSE TO TWO LETTERS
Title Link: https://geotracker.waterboards.ca.gov/view_documents?global_id=T0608191578&enforcement_id=6445718

Document Type: Site Documents **Document Date:** 6/4/1985
Type: CORRESPONDENCE **Submitted:**
Submitted By: LIZBETH AGUAYO (REGULATOR)
Title: REQUEST TO SUBMIT A PROPOSED SAMPLING PLAN
Title Link: https://geotracker.waterboards.ca.gov/view_documents?global_id=T0608191578&document_id=6030012

Document Type: Site Documents **Document Date:** 5/30/1985
Type: CLEAN-UP AND ABATEMENT ORDER **Submitted:**
Submitted By: LIZBETH AGUAYO (REGULATOR)
Title: PROPOSED REQUIREMENTS FOR CLEANUP HAZARDOUS WASTES
Title Link: https://geotracker.waterboards.ca.gov/view_documents?global_id=T0608191578&enforcement_id=6445717

Document Type: Site Documents **Document Date:** 5/23/1985
Type: CORRESPONDENCE **Submitted:**
Submitted By: LIZBETH AGUAYO (REGULATOR)
Title: MONITORING WELLS
Title Link: https://geotracker.waterboards.ca.gov/view_documents?global_id=T0608191578&document_id=6030009

Document Type: Site Documents **Document Date:** 8/10/1983
Type: CORRESPONDENCE **Submitted:**
Submitted By: LIZBETH AGUAYO (REGULATOR)
Title: LIST OF 90 RAW MATERIALS
Title Link: https://geotracker.waterboards.ca.gov/view_documents?global_id=T0608191578&document_id=6030257

Document Type: Site Documents **Document Date:** 7/14/1983
Type: CORRESPONDENCE **Submitted:**
Submitted By: LIZBETH AGUAYO (REGULATOR)
Title: SUN CHEMICAL SAMPLING AND TESTING PROCEDURES
Title Link: https://geotracker.waterboards.ca.gov/view_documents?global_id=T0608191578&document_id=6030177

Document Type: Site Documents **Document Date:** 7/13/1983
Type: CORRESPONDENCE **Submitted:**
Submitted By: LIZBETH AGUAYO (REGULATOR)
Title: REPORT OF FINDINGS FROM MARCH 29, 1983 SAMPLING OF FIVE LOCATIONS
Title Link: https://geotracker.waterboards.ca.gov/view_documents?global_id=T0608191578&document_id=6030175

Document Type: Site Documents **Document Date:** 6/30/1983
Type: OTHER REPORT / DOCUMENT **Submitted:**
Submitted By: LIZBETH AGUAYO (REGULATOR)
Title: SUN CHEMICAL CORPORATION CONDUCT EXTENSIVE TESTING
Title Link: https://geotracker.waterboards.ca.gov/view_documents?global_id=T0608191578&document_id=6030170

Document Type: Site Documents **Document Date:** 5/9/1983
Type: CORRESPONDENCE **Submitted:**
Submitted By: LIZBETH AGUAYO (REGULATOR)
Title: REQUEST TO INCLUDE ITEMS TO PLAN
Title Link: https://geotracker.waterboards.ca.gov/view_documents?global_id=T0608191578&document_id=6030004

Document Type: Site Documents **Document Date:** 3/29/1983
Type: CORRESPONDENCE **Submitted:**
Submitted By: LIZBETH AGUAYO (REGULATOR)

Title: CERTIFIED ANALYTICAL REPORT
Title Link: https://geotracker.waterboards.ca.gov/view_documents?global_id=T0608191578&document_id=6029998

Document Type: Site Documents **Document Date:** 3/29/1983
Type: CORRESPONDENCE **Submitted:**
Submitted By: LIZBETH AGUAYO (REGULATOR)
Title: SAMPLING REQUIREMENTS
Title Link: https://geotracker.waterboards.ca.gov/view_documents?global_id=T0608191578&document_id=6029999

Document Type: Site Documents **Document Date:** 12/10/1982
Type: CORRESPONDENCE **Submitted:**
Submitted By: LIZBETH AGUAYO (REGULATOR)
Title: SUN CHEMICAL CORPORATION
Title Link: https://geotracker.waterboards.ca.gov/view_documents?global_id=T0608191578&document_id=6030291

Document Type: Site Documents **Document Date:** 11/19/1982
Type: CORRESPONDENCE **Submitted:**
Submitted By: LIZBETH AGUAYO (REGULATOR)
Title: TELEPHONE CONVERSATION
Title Link: https://geotracker.waterboards.ca.gov/view_documents?global_id=T0608191578&document_id=6030277

Document Type: Site Documents **Document Date:** 6/18/1982
Type: CORRESPONDENCE **Submitted:**
Submitted By: LIZBETH AGUAYO (REGULATOR)
Title: REQUEST FOR EXTENSION
Title Link: https://geotracker.waterboards.ca.gov/view_documents?global_id=T0608191578&document_id=6030015

Document Type: Site Documents **Document Date:** 3/26/1982
Type: CORRESPONDENCE **Submitted:**
Submitted By: LIZBETH AGUAYO (REGULATOR)
Title: RENTAL CITY TRUCKS
Title Link: https://geotracker.waterboards.ca.gov/view_documents?global_id=T0608191578&document_id=6029997

Document Type: Site Documents **Document Date:** 3/9/1982
Type: CORRESPONDENCE **Submitted:**
Submitted By: LIZBETH AGUAYO (REGULATOR)
Title: SUBMITTION OF TECHNICAL REPORT
Title Link: https://geotracker.waterboards.ca.gov/view_documents?global_id=T0608191578&document_id=6029993

Document Type: Site Documents **Document Date:** 1/21/1982
Type: CORRESPONDENCE **Submitted:**
Submitted By: LIZBETH AGUAYO (REGULATOR)
Title: VIOLATIONS OBSERVED IN INSPECTION
Title Link: https://geotracker.waterboards.ca.gov/view_documents?global_id=T0608191578&document_id=6029987

Document Type: Site Documents **Document Date:** 6/8/1981
Type: CORRESPONDENCE **Submitted:**
Submitted By: LIZBETH AGUAYO (REGULATOR)
Title: LABORATORY RESULTS
Title Link: https://geotracker.waterboards.ca.gov/view_documents?global_id=T0608191578&document_id=6030014

Document Type: Site Documents **Document Date:** 1/30/1981
Type: CORRESPONDENCE **Submitted:**
Submitted By: LIZBETH AGUAYO (REGULATOR)
Title: LABORATORY RESULTS
Title Link: https://geotracker.waterboards.ca.gov/view_documents?global_id=T0608191578&document_id=6030013

Document Type: Site Documents **Document Date:** 7/14/1977
Type: CORRESPONDENCE **Submitted:**
Submitted By: LIZBETH AGUAYO (REGULATOR)
Title: WASTEWATER ANALYSIS REPORT
Title Link: https://geotracker.waterboards.ca.gov/view_documents?global_id=T0608191578&document_id=6030176

Document Type: Site Documents **Document Date:** 7/18/1974
Type: CORRESPONDENCE **Submitted:**
Submitted By: LIZBETH AGUAYO (REGULATOR)
Title: ACTION HAS BEEN TAKEN TO ELIMINATE PROBLEM
Title Link: https://geotracker.waterboards.ca.gov/view_documents?global_id=T0608191578&document_id=6030178

Document Type: Site Documents **Document Date:** 6/18/1974
Type: WASTE DISCHARGE REQUIREMENTS **Submitted:**
Submitted By: LIZBETH AGUAYO (REGULATOR)
Title: WASTE DISCHARGE REQUIREMENTS
Title Link: https://geotracker.waterboards.ca.gov/view_documents?global_id=T0608191578&enforcement_id=6445719

Document Type: Site Documents **Document Date:** 5/13/1974
Type: CORRESPONDENCE **Submitted:**
Submitted By: LIZBETH AGUAYO (REGULATOR)
Title: NOTICE OF APPLICATION FOR WASTE DISCHARGE REQUIREMENTS
Title Link: https://geotracker.waterboards.ca.gov/view_documents?global_id=T0608191578&document_id=6030005

GeoTracker Search - Cleanup Status History (as of October 16, 2023)

Status: Completed - Case Closed
Date: 1/1/1990

Status: Open - Case Begin Date
Date: 1/1/1985

42	1 of1	SE	0.05 / 238.34	13.54 / -14	LA MARK TRANSPORTATION 26 S LINDEN AVE SOUTH SAN FRANCISCO CA	LOP SANMATEO

Case No: 550086
APN: 014072040
Case Type: O- Other Groundwater affected (uses other than drinking water)
Global ID: T0608100300

LUST Status

Status: 9- Case Closed

43	1 of3	E	0.05 / 242.12	27.89 / 1	ROSS AUTO CLINIC 40 LINDEN SOUTH SAN FRANCISCO CA 94080	CUPA SANMATEO

Facility ID: FA0014902

Detail(s)

Program Category: HAZARDOUS WASTE PROGRAM
Billing Status: Active, billable
Program Element: GENERATES & RECYCLES WASTE OIL/SOLVENT

Program Category: BUSINESS PLAN PROGRAM
Billing Status: Active, billable
Program Element: STORES MV FUELS OR WASTE ONLY

43	2 of3	E	0.05 / 242.12	27.89 / 1	COMMERCIAL PROPERTY 40 LINDEN SOUTH SAN FRANCISCO CA 94080	CUPA SANMATEO

Facility ID: FA0023798

Detail(s)

Program Category: UNDERGROUND TANK PROGRAM
Billing Status: Inactive, non-billable
Program Element: UNDERGROUND TANK - GENERAL

Map Key	Number of Records	Direction	Distance (mi/ft)	Elev/Diff (ft)	Site	DB
43	3 of3	E	0.05 / 242.12	27.89 / 1	COUNTRY RHOADS FOUR WHEEL DRIV 40 LINDEN SOUTH SAN FRANCISCO CA 94080	CUPA SANMATEO

Facility ID: FA0009150

Detail(s)

Program Category: BUSINESS PLAN PROGRAM
Billing Status: Inactive, non-billable
Program Element: STORES MV FUELS OR WASTE ONLY

Program Category: HAZARDOUS WASTE PROGRAM
Billing Status: Inactive, non-billable
Program Element: GENERATES & RECYCLES WASTE OIL/SOLVENT

Map Key	Number of Records	Direction	Distance (mi/ft)	Elev/Diff (ft)	Site	DB
44	1 of1	E	0.05 / 242.40	27.92 / 1	BERLIN FOOD & LAB EQUIPMENT COMPANY 43 LINDEN SOUTH SAN FRANCISCO CA 94080	CUPA SANMATEO

Facility ID: FA0012056

Detail(s)

Program Category: HAZARDOUS WASTE PROGRAM
Billing Status: Inactive, non-billable
Program Element: GENERATES & RECYCLES WASTE OIL/SOLVENT

Program Category: BUSINESS PLAN PROGRAM
Billing Status: Active, billable
Program Element: STORES MV FUELS OR WASTE ONLY

Map Key	Number of Records	Direction	Distance (mi/ft)	Elev/Diff (ft)	Site	DB
45	1 of4	WNW	0.05 / 244.63	21.57 / -6	SOUTH CITY LUMBER 499 RAILROAD AVE SOUTH SAN FRANCISCO CA	LOP SANMATEO

Case No: 550093
APN:
Case Type: S- Soil only affected
Global ID: T0608100506

LUST Status

Status: 9- Case Closed

Map Key	Number of Records	Direction	Distance (mi/ft)	Elev/Diff (ft)	Site	DB
45	2 of4	WNW	0.05 / 244.63	21.57 / -6	S CITY LUMBER & SUPPLY 499 RAILROAD SOUTH SAN FRANCISCO CA 94080	CUPA SANMATEO

Facility ID: FA0012871

Detail(s)

Program Category: UNDERGROUND TANK PROGRAM
Billing Status: Inactive, non-billable

Map Key	Number of Records	Direction	Distance (mi/ft)	Elev/Diff (ft)	Site	DB

Program Element: UNDERGROUND TANK - GENERAL

Program Category: BUSINESS PLAN PROGRAM
Billing Status: Active, billable
Program Element: STORES HAZ MAT <1,199GAL,9,999LB,4,799CF

45	3 of4	WNW	0.05 / 244.63	21.57 / -6	SOUTH CITY LUMBER 499 RAILROAD SOUTH SAN FRANCISCO CA 94080	LUST

Global ID: T0608100506
Site Facility Type:
Status: Completed - Case Closed
Status Date (DL): 12/14/1992
Cleanup Status:
Case Type (DL): LUST Cleanup Site
RWQCB Region (DL): SAN FRANCISCO BAY RWQCB (REGION 2)
Site Facility Name:
Business Name (DL): SOUTH CITY LUMBER
Address: 499 RAILROAD
City: SOUTH SAN FRANCISCO
State: CA
Zip: 94080
County: SAN MATEO

Census Tract: 6081602300
Census Tract (SRCH): 6081602300
Oil Field (SRCH):
Oil Field Oper (SRCH):
Latitude:
Longitude:

GeoTracker Sites Data Download - Site Details

CUF Case: NO
Lead Agency: SAN MATEO COUNTY LOP
Case Worker: JM
Local Agency: SAN MATEO COUNTY LOP
RB Case No: 41-0530
Local Case No: 550093
File Location: Local Agency
Potential COC: Gasoline
Potential Media of Concern: Soil
Begin Date: 5/19/1992
How Discovered: Other Means
How Discovered Description:
Stop Method: Other Means
Stop Description:
Calwater Watershed Name: South Bay - San Mateo Bayside (204.40)
DWR GW Subbasin Name: Westside (2-035)
Disadvantaged Community:
CalEnvScreen Score:
Coordinate Source: Google Geocode
Discharge Cause:
Discharge Source:
EPA Region: 9
Leak Reported Dt: 1992-05-19 00:00:00
Military DoD Site: No
No Further Action Dt: 1992-12-14 00:00:00
Qty Rlsd Gallons: 0
Facility Project Sub Type:
Calenviroscreen 3 Score: 71-75%
Calenviroscreen 4 Score: 80-85%
Site History:

GeoTracker Sites Data Download - Regulatory Contacts

Contact Type: Regional Board Caseworker
Contact Name: Regional Water Board
Organization Name: SAN FRANCISCO BAY RWQCB (REGION 2)
Address: 1515 CLAY ST SUITE 1400

City: OAKLAND
Email:
Phone No:

Contact Type: Local Agency Caseworker - Primary Caseworker
Contact Name: JACOB MADDEN
Organization Name: SAN MATEO COUNTY LOP
Address: 2000 ALAMEDA DE LAS PULGAS, Suite 100
City: SAN MATEO
Email: jmadden@smcgov.org
Phone No: 6503995959

Contact Type: Regional Board Caseworker
Contact Name: UUU
Organization Name: SAN FRANCISCO BAY RWQCB (REGION 2)
Address: 1515 CLAY ST SUITE 1400
City: OAKLAND
Email:
Phone No:

GeoTracker Sites Data Download - Status History

Status: Completed - Case Closed
Status Date: 12/14/1992

Status: Open - Case Begin Date
Status Date: 5/19/1992

GeoTracker Search - Regulatory Profile (as of October 16, 2023)

Site Facility Name: SOUTH CITY LUMBER
Site Facility Type: LUST CLEANUP SITE
Cleanup Status: COMPLETED - CASE CLOSED
Address: 499 RAILROAD
City: SOUTH SAN FRANCISCO
Zip: 94080
County: SAN MATEO
Report Link: https://geotracker.waterboards.ca.gov/profile_report?global_id=T0608100506
Cleanup Status Detail: COMPLETED - CASE CLOSED AS OF 12/14/1992
Project Status:
Cleanup History Link: https://geotracker.waterboards.ca.gov/profile_report_include?global_id=T0608100506&tabname=regulatoryhistory
Potential COC: GASOLINE
Potential Media of Concern: SOIL
File Location: LOCAL AGENCY
User Defined Beneficial Use:
Designated Beneficial Use: MUN, AGR, IND, PROC
DWR GW Sub Basin: Westside (2-035)
Calwater Watershed Name: South Bay - San Mateo Bayside (204.40)
Post Closure Site Management:
Future Land Use:
Cleanup Oversight Agencies: SAN MATEO COUNTY LOP (LEAD) - CASE #: 550093
CASE MANAGER: JACOB MADDEN
SAN FRANCISCO BAY RWQCB (REGION 2) - CASE #: 41-0530
CASE MANAGER: Regional Water Board
CASE MANAGER: UUU
CUF Claim No:
CUF Priority Assig:
CUF Amount Paid:
WDR Place Type:
WDR File No:
WDR Order No:
Project Oversight Agencies:
Facility Type:
Composting Method:
Grndwtr Monitoring Frequency:
Designated Beneficial Use Desc: Municipal and Domestic Supply, Agricultural Supply, Industrial Service Supply, Industrial Process Supply

Site History:

No site history available

GeoTracker Search - Cleanup Status History (as of October 16, 2023)

Status: Completed - Case Closed
Date : 12/14/1992

Status: Open - Case Begin Date
Date : 5/19/1992

GeoTracker Search - Regulatory Activities (as of October 16, 2023)

Action Type: Other Regulatory Actions
Action: Technical Correspondence / Assistance / Other
Action Date: 11/1/2006
Received Issue Date: 11/1/2006
Doc Link: https://geotracker.waterboards.ca.gov/view_documents?global_id=T0608100506&enforcement_id=6514918&temptable=ENFORCEMENT
Title Description Comments:

Administrative, Correspondences, Notes, and Permits Prior to 2006

Action Type: Response Requested - Other
Action: Other Report / Document
Action Date: 11/1/2006
Received Issue Date: 11/1/2006
Doc Link: https://geotracker.waterboards.ca.gov/view_documents_all?global_id=T0608100506&doc_id=6083931
Title Description Comments:

Historical Reports Prior to 2006

Action Type: Notices
Action: Notice of Responsibility - #1
Action Date: 12/14/1992
Received Issue Date: 12/14/1992
Doc Link:
Title Description Comments:

Action Type: Leak Action
Action: Leak Discovery
Action Date: 5/19/1992
Received Issue Date:
Doc Link:
Title Description Comments:

Action Type: Leak Action
Action: Leak Reported
Action Date: 5/19/1992
Received Issue Date:
Doc Link:
Title Description Comments:

GeoTracker Search - Documents (as of October 16, 2023)

Document Type: Site Documents
Document Date: 11/1/2006
Type: TECHNICAL CORRESPONDENCE / ASSISTANCE / OTHER
Submitted:
Submitted By: ROBERT MALLICK (REGULATOR)
Title: ADMINISTRATIVE, CORRESPONDENCES, NOTES, AND PERMITS PRIOR TO 2006

Title Link: https://geotracker.waterboards.ca.gov/view_documents?global_id=T0608100506&enforcement_id=6514918

Document Type: Site Documents
Document Date: 11/1/2006
Type: OTHER REPORT / DOCUMENT
Submitted:
Submitted By: ROBERT MALLICK (REGULATOR)
Title: HISTORICAL REPORTS PRIOR TO 2006
Title Link: https://geotracker.waterboards.ca.gov/view_documents?global_id=T0608100506&document_id=6083931

45	4 of4	WNW	0.05 / 244.63	21.57 / -6	S CITY LUMBER & SUPPLY 499 RAILROAD AVE SOUTH SAN FRANCISCO CA 94080	CERS HAZ

Site ID: 63620
Latitude: 37.653491
Longitude: -122.416870

Regulated Programs

EI ID: 10064947
EI Description: Chemical Storage Facilities

Violations

Violation Date: 02/10/2022
Violation Source: CERS
Violation Program: HMRRP
Violation Division: San Mateo County Environmental Health
Citation: HSC 6.95 25505(a)(4) - California Health and Safety Code, Chapter 6.95, Section(s) 25505(a)(4)
Violation Notes:

Returned to compliance on 06/03/2022. Training records were not provided. Provide training records to the inspector within the comply by date.

Violation Description:

Failure to provide initial and annual training to all employees in safety procedures in the event of a release or threatened release of a hazardous material or failure to document and maintain training records for a minimum of three years.

Evaluations

Eval Date: 05/20/2020
Violations Found: No
Eval General Type: Other/Unknown
Eval Type: Other, not routine, done by local agency
Eval Division: San Mateo County Environmental Health
Eval Program: HMRRP
Eval Source: CERS
Eval Notes:

Eval Date: 07/08/2015
Violations Found: No
Eval General Type: Other/Unknown
Eval Type: Other, not routine, done by local agency
Eval Division: San Mateo County Environmental Health
Eval Program: HMRRP
Eval Source: CERS
Eval Notes:

Eval Date: 02/28/2018
Violations Found: No
Eval General Type: Compliance Evaluation Inspection
Eval Type: Routine done by local agency
Eval Division: San Mateo County Environmental Health
Eval Program: HMRRP
Eval Source: CERS

Eval Notes:

HMBP submission is up to date.; Note: data in [EVAL Notes] field for some records is truncated from the source.

Eval Date: 01/26/2015
Violations Found: No
Eval General Type: Compliance Evaluation Inspection
Eval Type: Routine done by local agency
Eval Division: San Mateo County Environmental Health
Eval Program: HMRRP
Eval Source: CERS
Eval Notes:

Eval Date: 12/17/2019
Violations Found: No
Eval General Type: Other/Unknown
Eval Type: Other, not routine, done by local agency
Eval Division: San Mateo County Environmental Health
Eval Program: HMRRP
Eval Source: CERS
Eval Notes:

Eval Date: 12/18/2019
Violations Found: No
Eval General Type: Compliance Evaluation Inspection
Eval Type: Routine done by local agency
Eval Division: San Mateo County Environmental Health
Eval Program: HMRRP
Eval Source: CERS
Eval Notes:

HMBP submitted on 3/29/2019 via San Mateo County portal.; Note: data in [EVAL Notes] field for some records is truncated from the source.

Eval Date: 08/06/2018
Violations Found: No
Eval General Type: Other/Unknown
Eval Type: Other, not routine, done by local agency
Eval Division: San Mateo County Environmental Health
Eval Program: HMRRP
Eval Source: CERS
Eval Notes:

Eval Date: 02/10/2022
Violations Found: Yes
Eval General Type: Compliance Evaluation Inspection
Eval Type: Routine done by local agency
Eval Division: San Mateo County Environmental Health
Eval Program: HMRRP
Eval Source: CERS
Eval Notes:

Hazardous materials above threshold: Diesel - 1000 gallons; Note: data in [EVAL Notes] field for some records is truncated from the source.

Eval Date: 03/30/2021
Violations Found: No
Eval General Type: Other/Unknown
Eval Type: Other, not routine, done by local agency
Eval Division: San Mateo County Environmental Health
Eval Program: HMRRP
Eval Source: CERS
Eval Notes:

HMBP submittal reviewed and accepted.; Note: data in [EVAL Notes] field for some records is truncated from the source.

Eval Date: 01/22/2018
Violations Found: No
Eval General Type: Other/Unknown
Eval Type: Other, not routine, done by local agency
Eval Division: San Mateo County Environmental Health
Eval Program: HMRRP
Eval Source: CERS
Eval Notes:

Eval Date: 06/28/2022
Violations Found: No
Eval General Type: Other/Unknown
Eval Type: Other, not routine, done by local agency
Eval Division: San Mateo County Environmental Health
Eval Program: HMRRP
Eval Source: CERS
Eval Notes:

Eval Date: 05/06/2019
Violations Found: No
Eval General Type: Other/Unknown
Eval Type: Other, not routine, done by local agency
Eval Division: San Mateo County Environmental Health
Eval Program: HMRRP
Eval Source: CERS
Eval Notes:

Eval Date: 03/20/2017
Violations Found: No
Eval General Type: Other/Unknown
Eval Type: Other, not routine, done by local agency
Eval Division: San Mateo County Environmental Health
Eval Program: HMRRP
Eval Source: CERS
Eval Notes:

Eval Date: 01/29/2015
Violations Found: No
Eval General Type: Other/Unknown
Eval Type: Other, not routine, done by local agency
Eval Division: San Mateo County Environmental Health
Eval Program: HMRRP
Eval Source: CERS
Eval Notes:

Eval Date: 05/02/2017
Violations Found: No
Eval General Type: Other/Unknown
Eval Type: Other, not routine, done by local agency
Eval Division: San Mateo County Environmental Health
Eval Program: HMRRP
Eval Source: CERS
Eval Notes:

Eval Date: 02/04/2016
Violations Found: No
Eval General Type: Other/Unknown
Eval Type: Other, not routine, done by local agency
Eval Division: San Mateo County Environmental Health
Eval Program: HMRRP
Eval Source: CERS
Eval Notes:

Eval Date: 02/19/2016
Violations Found: No
Eval General Type: Compliance Evaluation Inspection
Eval Type: Routine done by local agency
Eval Division: San Mateo County Environmental Health
Eval Program: HMRRP
Eval Source: CERS
Eval Notes:

Affiliations

Affil Type Desc: Document Preparer
Entity Name: Sarah Bacon
Entity Title:
Address:
City:
State:
Country:
Zip Code:
Phone:

Affil Type Desc: CUPA District
Entity Name: San Mateo County Environmental Health
Entity Title:
Address: 2000 Alameda de las Pulgas, Suite 100
City: San Mateo
State: CA
Country:
Zip Code: 94403
Phone: (650) 372-6200

Affil Type Desc: Facility Mailing Address
Entity Name: Mailing Address
Entity Title:
Address: 499 RAILROAD AVE
City: SOUTH SAN FRANCISCO
State: CA
Country:
Zip Code: 94080
Phone:

Affil Type Desc: Legal Owner
Entity Name: SO CITY LUMBER & SUPPLY
Entity Title:
Address: 499 Railroad Ave.
City: SOUTH SAN FRANCISCO
State: CA
Country: United States
Zip Code: 94080
Phone: (650) 588-5711

Affil Type Desc: Parent Corporation
Entity Name: S CITY LUMBER & SUPPLY
Entity Title:
Address:
City:
State:
Country:
Zip Code:
Phone:

Affil Type Desc: Property Owner
Entity Name: Railroad & Spruce Partners
Entity Title:
Address: 499 Railroad Ave
City: South San Francisco

Map Key	Number of Records	Direction	Distance (mi/ft)	Elev/Diff (ft)	Site	DB

State:	CA
Country:	United States
Zip Code:	94080
Phone:	(650) 588-5711
Affil Type Desc:	Operator
Entity Name:	Coastside Lumber LLC.
Entity Title:	
Address:	
City:	
State:	
Country:	
Zip Code:	
Phone:	(650) 588-5711
Affil Type Desc:	Environmental Contact
Entity Name:	Sarah Bacon
Entity Title:	
Address:	499 Railroad Ave.
City:	South San Francisco
State:	CA
Country:	
Zip Code:	94080
Phone:	
Affil Type Desc:	Identification Signer
Entity Name:	Sarah Bacon
Entity Title:	Office Manager
Address:	
City:	
State:	
Country:	
Zip Code:	
Phone:	

46	***1 of10***	***E***	***0.05 / 248.50***	***36.40 / 9***	***CARRERA AUTO BODY 99 LINDEN AVE SOUTH SAN FRANCISCO CA 94080***	***RCRA SQG***

EPA Handler ID:	CAD981575632
Gen Status Universe:	Small Quantity Generator
Contact Name:	
Contact Address:	US
Contact Phone No and Ext:	
Contact Email:	
Contact Country:	US
County Name:	SAN MATEO
EPA Region:	09
Land Type:	
Receive Date:	19960901
Location Latitude:	37.658732
Location Longitude:	-122.408883

Violation/Evaluation Summary

Note: NO RECORDS: As of Oct 2023, there are no Compliance Monitoring and Enforcement (violation) records associated with this facility (EPA ID).

Handler Summary

Importer Activity:	No
Mixed Waste Generator:	No
Transporter Activity:	No
Transfer Facility:	No
Onsite Burner Exemption:	No

Map Key	Number of Records	Direction	Distance (mi/ft)	Elev/Diff (ft)	Site	DB

Furnace Exemption:	No
Underground Injection Activity:	No
Commercial TSD:	No
Used Oil Transporter:	No
Used Oil Transfer Facility:	No
Used Oil Processor:	No
Used Oil Refiner:	No
Used Oil Burner:	No
Used Oil Market Burner:	No
Used Oil Spec Marketer:	No

Hazardous Waste Handler Details

Sequence No:	1
Receive Date:	19960901
Handler Name:	CARRERA AUTO BODY
Federal Waste Generator Code:	2
Generator Code Description:	Small Quantity Generator
Source Type:	Implementer

Owner/Operator Details

Owner/Operator Ind:	Current Owner	**Street No:**	
Type:	Private	**Street 1:**	NOT REQUIRED
Name:	GIL RAMIREZ	**Street 2:**	
Date Became Current:		**City:**	NOT REQUIRED
Date Ended Current:		**State:**	ME
Phone:	415-555-1212	**Country:**	
Source Type:	Implementer	**Zip Code:**	99999
Owner/Operator Ind:	Current Operator	**Street No:**	
Type:	Private	**Street 1:**	NOT REQUIRED
Name:	NOT REQUIRED	**Street 2:**	
Date Became Current:		**City:**	NOT REQUIRED
Date Ended Current:		**State:**	ME
Phone:	415-555-1212	**Country:**	
Source Type:	Implementer	**Zip Code:**	99999

46	*2 of10*	*E*	*0.05 / 248.50*	*36.40 / 9*	***CARRERA AUTO BODY*** ***99 LINDEN*** ***SOUTH SAN FRANCISCO CA*** ***94080***	***CUPA SANMATEO***

Facility ID:	FA0017837

Detail(s)

Program Category:	HAZARDOUS WASTE PROGRAM
Billing Status:	Inactive, non-billable
Program Element:	GENERATES & RECYCLES WASTE OIL/SOLVENT
Program Category:	BUSINESS PLAN PROGRAM
Billing Status:	Inactive, non-billable
Program Element:	STORES MV FUELS OR WASTE ONLY

46	*3 of10*	*E*	*0.05 / 248.50*	*36.40 / 9*	***CARRERA AUTO BODY*** ***99 LINDEN AVE*** ***SOUTH SAN FRANCISCO CA*** ***94080***	***DELISTED HAZ***

Siteid:	16810
Latitude:	37.646867
Longitude:	-122.412860
Original Source:	CHAZ

Map Key	Number of Records	Direction	Distance (mi/ft)	Elev/Diff (ft)	Site	DB
Record Date:		20-OCT-2017				
46	4 of10	E	0.05 / 248.50	36.40 / 9	CARRERA AUTO BODY/ TAI SHING AUTO, INC 99 LINDEN AVENUE SOUTH SAN FRANCISCO CA 94080	EMISSIONS

2014 Criteria Data

Facility ID:	11618	**CERR Code:**	
Facility SIC Code:	7532	**TOGT:**	.462043584
CO:	41	**ROGT:**	
Air Basin:	SF	**COT:**	
District:	BA	**NOXT:**	
COID:	SM	**SOXT:**	
DISN:	BAY AREA AQMD	**PMT:**	
CHAPIS:		**PM10T:**	

2014 Toxic Data

Facility ID:	11618	**COID:**	SM
Facility SIC Code:	7532	**DISN:**	BAY AREA AQMD
CO:	41	**CHAPIS:**	
Air Basin:	SF	**CERR Code:**	
District:	BA		
TS:			
Health Risk Asmt:			
Non-Cancer Chronic Haz Ind:			
Non-Cancer Acute Haz Ind:			

2015 Criteria Data

Facility ID:	11618	**CERR Code:**	
Facility SIC Code:	7532	**TOGT:**	.4620436
CO:	41	**ROGT:**	.39814232928
Air Basin:	SF	**COT:**	
District:	BA	**NOXT:**	
COID:	SM	**SOXT:**	
DISN:	BAY AREA AQMD	**PMT:**	
CHAPIS:		**PM10T:**	

2015 Toxic Data

Facility ID:	11618	**COID:**	SM
Facility SIC Code:	7532	**DISN:**	BAY AREA AQMD
CO:	41	**CHAPIS:**	
Air Basin:	SF	**CERR Code:**	
District:	BA		
TS:			
Health Risk Asmt:			
Non-Cancer Chronic Haz Ind:			
Non-Cancer Acute Haz Ind:			

46	5 of10	E	0.05 / 248.50	36.40 / 9	CARRERA AUTO BODY/ TAI SHING A 99 LINDEN AVENUE SOUTH SAN FRANCISCO CA 94080	EMISSIONS

1998 Criteria Data

Facility ID:	11618	***CERR Code:***	
Facility SIC Code:	7532	***TOGT:***	.4
CO:	41	***ROGT:***	.19126
Air Basin:	SF	***COT:***	
District:	BA	***NOXT:***	
COID:	SM	***SOXT:***	
DISN:	BAY AREA AQMD	***PMT:***	
CHAPIS:		***PM10T:***	

1998 Toxic Data

Facility ID:	11618	***COID:***	SM
Facility SIC Code:	7532	***DISN:***	BAY AREA AQMD
CO:	41	***CHAPIS:***	
Air Basin:	SF	***CERR Code:***	
District:	BA		
TS:			
Health Risk Asmt:			
Non-Cancer Chronic Haz Ind:			
Non-Cancer Acute Haz Ind:			

1999 Criteria Data

Facility ID:	11618	***CERR Code:***	
Facility SIC Code:	7532	***TOGT:***	.469
CO:	41	***ROGT:***	.4111574
Air Basin:	SF	***COT:***	
District:	BA	***NOXT:***	
COID:	SM	***SOXT:***	
DISN:	BAY AREA AQMD	***PMT:***	
CHAPIS:		***PM10T:***	

1999 Toxic Data

Facility ID:	11618	***COID:***	SM
Facility SIC Code:	7532	***DISN:***	BAY AREA AQMD
CO:	41	***CHAPIS:***	
Air Basin:	SF	***CERR Code:***	
District:	BA		
TS:			
Health Risk Asmt:			
Non-Cancer Chronic Haz Ind:			
Non-Cancer Acute Haz Ind:			

2000 Criteria Data

Facility ID:	11618	***CERR Code:***	
Facility SIC Code:	7532	***TOGT:***	.469
CO:	41	***ROGT:***	.41
Air Basin:	SF	***COT:***	
District:	BA	***NOXT:***	
COID:	SM	***SOXT:***	
DISN:	BAY AREA AQMD	***PMT:***	
CHAPIS:		***PM10T:***	

2000 Toxic Data

Facility ID:	11618	***COID:***	SM
Facility SIC Code:	7532	***DISN:***	BAY AREA AQMD
CO:	41	***CHAPIS:***	

Air Basin:	SF	***CERR Code:***	
District:	BA		
TS:			
Health Risk Asmt:			
Non-Cancer Chronic Haz Ind:			
Non-Cancer Acute Haz Ind:			

2001 Criteria Data

Facility ID:	11618	***CERR Code:***	
Facility SIC Code:	7532	***TOGT:***	.57
CO:	41	***ROGT:***	.48
Air Basin:	SF	***COT:***	
District:	BA	***NOXT:***	
COID:	SM	***SOXT:***	
DISN:	BAY AREA AQMD	***PMT:***	
CHAPIS:		***PM10T:***	

2001 Toxic Data

Facility ID:	11618	***COID:***	SM
Facility SIC Code:	7532	***DISN:***	BAY AREA AQMD
CO:	41	***CHAPIS:***	
Air Basin:	SF	***CERR Code:***	
District:	BA		
TS:			
Health Risk Asmt:			
Non-Cancer Chronic Haz Ind:			
Non-Cancer Acute Haz Ind:			

2002 Criteria Data

Facility ID:	11618	***CERR Code:***	
Facility SIC Code:	7532	***TOGT:***	.561
CO:	41	***ROGT:***	.4771328
Air Basin:	SF	***COT:***	
District:	BA	***NOXT:***	
COID:	SM	***SOXT:***	
DISN:	BAY AREA AQMD	***PMT:***	
CHAPIS:		***PM10T:***	

2002 Toxic Data

Facility ID:	11618	***COID:***	SM
Facility SIC Code:	7532	***DISN:***	BAY AREA AQMD
CO:	41	***CHAPIS:***	
Air Basin:	SF	***CERR Code:***	
District:	BA		
TS:			
Health Risk Asmt:			
Non-Cancer Chronic Haz Ind:			
Non-Cancer Acute Haz Ind:			

2003 Criteria Data

Facility ID:	11618	***CERR Code:***	
Facility SIC Code:	7532	***TOGT:***	.561
CO:	41	***ROGT:***	.48
Air Basin:	SF	***COT:***	
District:	BA	***NOXT:***	
COID:	SM	***SOXT:***	
DISN:	BAY AREA AQMD	***PMT:***	
CHAPIS:		***PM10T:***	

2003 Toxic Data

Facility ID:	11618	***COID:***	SM
Facility SIC Code:	7532	***DISN:***	BAY AREA AQMD
CO:	41	***CHAPIS:***	
Air Basin:	SF	***CERR Code:***	
District:	BA		
TS:			
Health Risk Asmt:			
Non-Cancer Chronic Haz Ind:			
Non-Cancer Acute Haz Ind:			

2004 Criteria Data

Facility ID:	11618	***CERR Code:***	
Facility SIC Code:	7532	***TOGT:***	.561
CO:	41	***ROGT:***	.4771328
Air Basin:	SF	***COT:***	
District:	BA	***NOXT:***	
COID:	SM	***SOXT:***	
DISN:	BAY AREA AQMD	***PMT:***	
CHAPIS:		***PM10T:***	

2004 Toxic Data

Facility ID:	11618	***COID:***	SM
Facility SIC Code:	7532	***DISN:***	BAY AREA AQMD
CO:	41	***CHAPIS:***	
Air Basin:	SF	***CERR Code:***	
District:	BA		
TS:			
Health Risk Asmt:			
Non-Cancer Chronic Haz Ind:			
Non-Cancer Acute Haz Ind:			

2005 Criteria Data

Facility ID:	11618	***CERR Code:***	
Facility SIC Code:	7532	***TOGT:***	.523
CO:	41	***ROGT:***	.4403168
Air Basin:	SF	***COT:***	
District:	BA	***NOXT:***	
COID:	SM	***SOXT:***	
DISN:	BAY AREA AQMD	***PMT:***	
CHAPIS:		***PM10T:***	

2005 Toxic Data

Facility ID:	11618	***COID:***	SM
Facility SIC Code:	7532	***DISN:***	BAY AREA AQMD
CO:	41	***CHAPIS:***	
Air Basin:	SF	***CERR Code:***	
District:	BA		
TS:			
Health Risk Asmt:			
Non-Cancer Chronic Haz Ind:			
Non-Cancer Acute Haz Ind:			

2006 Criteria Data

Facility ID:	11618	***CERR Code:***	

Facility SIC Code:	7532	***TOGT:***	.523
CO:	41	***ROGT:***	.4403168
Air Basin:	SF	***COT:***	
District:	BA	***NOXT:***	
COID:	SM	***SOXT:***	
DISN:	BAY AREA AQMD	***PMT:***	
CHAPIS:		***PM10T:***	

2006 Toxic Data

Facility ID:	11618	***COID:***	SM
Facility SIC Code:	7532	***DISN:***	BAY AREA AQMD
CO:	41	***CHAPIS:***	
Air Basin:	SF	***CERR Code:***	
District:	BA		
TS:			
Health Risk Asmt:			
Non-Cancer Chronic Haz Ind:			
Non-Cancer Acute Haz Ind:			

2007 Criteria Data

Facility ID:	11618	***CERR Code:***	
Facility SIC Code:	7532	***TOGT:***	.523
CO:	41	***ROGT:***	.4403168
Air Basin:	SF	***COT:***	
District:	BA	***NOXT:***	
COID:	SM	***SOXT:***	
DISN:	BAY AREA AQMD	***PMT:***	
CHAPIS:		***PM10T:***	

2007 Toxic Data

Facility ID:	11618	***COID:***	SM
Facility SIC Code:	7532	***DISN:***	BAY AREA AQMD
CO:	41	***CHAPIS:***	
Air Basin:	SF	***CERR Code:***	
District:	BA		
TS:			
Health Risk Asmt:			
Non-Cancer Chronic Haz Ind:			
Non-Cancer Acute Haz Ind:			

2008 Criteria Data

Facility ID:	11618	***CERR Code:***	
Facility SIC Code:	7532	***TOGT:***	.523
CO:	41	***ROGT:***	.4403168
Air Basin:	SF	***COT:***	
District:	BA	***NOXT:***	
COID:	SM	***SOXT:***	
DISN:	BAY AREA AQMD	***PMT:***	
CHAPIS:		***PM10T:***	

2008 Toxic Data

Facility ID:	11618	***COID:***	SM
Facility SIC Code:	7532	***DISN:***	BAY AREA AQMD
CO:	41	***CHAPIS:***	
Air Basin:	SF	***CERR Code:***	
District:	BA		
TS:			
Health Risk Asmt:			

Non-Cancer Chronic Haz Ind:
Non-Cancer Acute Haz Ind:

2009 Criteria Data

Facility ID:	11618	***CERR Code:***	
Facility SIC Code:	7532	***TOGT:***	.476
CO:	41	***ROGT:***	.403455
Air Basin:	SF	***COT:***	
District:	BA	***NOXT:***	
COID:	SM	***SOXT:***	
DISN:	BAY AREA AQMD	***PMT:***	
CHAPIS:		***PM10T:***	

2009 Toxic Data

Facility ID:	11618	***COID:***	SM
Facility SIC Code:	7532	***DISN:***	BAY AREA AQMD
CO:	41	***CHAPIS:***	
Air Basin:	SF	***CERR Code:***	
District:	BA		
TS:			
Health Risk Asmt:			
Non-Cancer Chronic Haz Ind:			
Non-Cancer Acute Haz Ind:			

2010 Toxic Data

Facility ID:	11618	***COID:***	SM
Facility SIC Code:	7532	***DISN:***	BAY AREA AQMD
CO:	41	***CHAPIS:***	
Air Basin:	SF	***CERR Code:***	
District:	BA		
TS:			
Health Risk Asmt:			
Non-Cancer Chronic Haz Ind:			
Non-Cancer Acute Haz Ind:			

2011 Criteria Data

Facility ID:	11618	***CERR Code:***	
Facility SIC Code:	7532	***TOGT:***	.476
CO:	41	***ROGT:***	.403455
Air Basin:	SF	***COT:***	
District:	BA	***NOXT:***	
COID:	SM	***SOXT:***	
DISN:	BAY AREA AQMD	***PMT:***	
CHAPIS:		***PM10T:***	

2011 Toxic Data

Facility ID:	11618	***COID:***	SM
Facility SIC Code:	7532	***DISN:***	BAY AREA AQMD
CO:	41	***CHAPIS:***	
Air Basin:	SF	***CERR Code:***	
District:	BA		
TS:			
Health Risk Asmt:			
Non-Cancer Chronic Haz Ind:			
Non-Cancer Acute Haz Ind:			

2012 Criteria Data

Map Key	Number of Records	Direction	Distance (mi/ft)	Elev/Diff (ft)	Site	DB

Facility ID:	11618	**CERR Code:**	
Facility SIC Code:	7532	**TOGT:**	.476
CO:	41	**ROGT:**	.403455
Air Basin:	SF	**COT:**	
District:	BA	**NOXT:**	
COID:	SM	**SOXT:**	
DISN:	BAY AREA AQMD	**PMT:**	
CHAPIS:		**PM10T:**	

2012 Toxic Data

Facility ID:	11618	**COID:**	SM
Facility SIC Code:	7532	**DISN:**	BAY AREA AQMD
CO:	41	**CHAPIS:**	
Air Basin:	SF	**CERR Code:**	
District:	BA		
TS:			
Health Risk Asmt:			
Non-Cancer Chronic Haz Ind:			
Non-Cancer Acute Haz Ind:			

2013 Criteria Data

Facility ID:	11618	**CERR Code:**	
Facility SIC Code:	7532	**TOGT:**	.476
CO:	41	**ROGT:**	.403455
Air Basin:	SF	**COT:**	
District:	BA	**NOXT:**	
COID:	SM	**SOXT:**	
DISN:	BAY AREA AQMD	**PMT:**	
CHAPIS:		**PM10T:**	

2013 Toxic Data

Facility ID:	11618	**COID:**	SM
Facility SIC Code:	7532	**DISN:**	BAY AREA AQMD
CO:	41	**CHAPIS:**	
Air Basin:	SF	**CERR Code:**	
District:	BA		
TS:			
Health Risk Asmt:			
Non-Cancer Chronic Haz Ind:			
Non-Cancer Acute Haz Ind:			

46	***6 of10***	***E***	***0.05 / 248.50***	***36.40 / 9***	***CARRERA AUTO BODY 99 LINDEN AVENUE SOUTH SAN FRANCISCO CA 94080***	***EMISSIONS***

1990 Criteria Data

Facility ID:	5739	**CERR Code:**	
Facility SIC Code:	7532	**TOGT:**	.8
CO:	41	**ROGT:**	.0968
Air Basin:	SF	**COT:**	
District:	BA	**NOXT:**	
COID:	SM	**SOXT:**	
DISN:	BAY AREA AQMD	**PMT:**	
CHAPIS:		**PM10T:**	

1990 Toxic Data

Facility ID:	5739	***COID:***	SM
Facility SIC Code:	7532	***DISN:***	BAY AREA AQMD
CO:	41	***CHAPIS:***	
Air Basin:	SF	***CERR Code:***	
District:	BA		
TS:			
Health Risk Asmt:			
Non-Cancer Chronic Haz Ind:			
Non-Cancer Acute Haz Ind:			

1993 Criteria Data

Facility ID:	5739	***CERR Code:***	
Facility SIC Code:	7532	***TOGT:***	.6
CO:	41	***ROGT:***	.38018
Air Basin:	SF	***COT:***	
District:	BA	***NOXT:***	
COID:	SM	***SOXT:***	
DISN:	BAY AREA AQMD	***PMT:***	
CHAPIS:		***PM10T:***	

1993 Toxic Data

Facility ID:	5739	***COID:***	SM
Facility SIC Code:	7532	***DISN:***	BAY AREA AQMD
CO:	41	***CHAPIS:***	
Air Basin:	SF	***CERR Code:***	
District:	BA		
TS:			
Health Risk Asmt:			
Non-Cancer Chronic Haz Ind:			
Non-Cancer Acute Haz Ind:			

1995 Criteria Data

Facility ID:	5739	***CERR Code:***	
Facility SIC Code:	7532	***TOGT:***	.4
CO:	41	***ROGT:***	.18892
Air Basin:	SF	***COT:***	
District:	BA	***NOXT:***	
COID:	SM	***SOXT:***	
DISN:	BAY AREA AQMD	***PMT:***	
CHAPIS:		***PM10T:***	

1995 Toxic Data

Facility ID:	5739	***COID:***	SM
Facility SIC Code:	7532	***DISN:***	BAY AREA AQMD
CO:	41	***CHAPIS:***	
Air Basin:	SF	***CERR Code:***	
District:	BA		
TS:			
Health Risk Asmt:			
Non-Cancer Chronic Haz Ind:			
Non-Cancer Acute Haz Ind:			

1996 Criteria Data

Facility ID:	5739	***CERR Code:***	
Facility SIC Code:	7532	***TOGT:***	.4
CO:	41	***ROGT:***	.18892

Map Key	Number of Records	Direction	Distance (mi/ft)	Elev/Diff (ft)	Site	DB

Air Basin:	SF	***COT:***	
District:	BA	***NOXT:***	
COID:	SM	***SOXT:***	
DISN:	BAY AREA AQMD	***PMT:***	
CHAPIS:		***PM10T:***	

1996 Toxic Data

Facility ID:	5739	***COID:***	SM
Facility SIC Code:	7532	***DISN:***	BAY AREA AQMD
CO:	41	***CHAPIS:***	
Air Basin:	SF	***CERR Code:***	
District:	BA		
TS:			
Health Risk Asmt:			
Non-Cancer Chronic Haz Ind:			
Non-Cancer Acute Haz Ind:			

1997 Criteria Data

Facility ID:	5739	***CERR Code:***	
Facility SIC Code:	7532	***TOGT:***	.4
CO:	41	***ROGT:***	.28892
Air Basin:	SF	***COT:***	
District:	BA	***NOXT:***	
COID:	SM	***SOXT:***	
DISN:	BAY AREA AQMD	***PMT:***	
CHAPIS:		***PM10T:***	

1997 Toxic Data

Facility ID:	5739	***COID:***	SM
Facility SIC Code:	7532	***DISN:***	BAY AREA AQMD
CO:	41	***CHAPIS:***	
Air Basin:	SF	***CERR Code:***	
District:	BA		
TS:			
Health Risk Asmt:			
Non-Cancer Chronic Haz Ind:			
Non-Cancer Acute Haz Ind:			

1998 Toxic Data

Facility ID:	5739	***COID:***	SM
Facility SIC Code:	7532	***DISN:***	BAY AREA AQMD
CO:	41	***CHAPIS:***	
Air Basin:	SF	***CERR Code:***	
District:	BA		
TS:			
Health Risk Asmt:			
Non-Cancer Chronic Haz Ind:			
Non-Cancer Acute Haz Ind:			

Map Key	Number of Records	Direction	Distance (mi/ft)	Elev/Diff (ft)	Site	DB
46	*7 of10*	*E*	*0.05 / 248.50*	*36.40 / 9*	***TRANSFORM AUTO BODY*** ***99 LINDEN*** ***SOUTH SAN FRANCISCO CA*** ***94080***	***CUPA SANMATEO***

Facility ID:	FA0062813

Detail(s)

Map Key	Number of Records	Direction	Distance (mi/ft)	Elev/Diff (ft)	Site	DB

Program Category: HAZARDOUS WASTE PROGRAM
Billing Status: Active, billable
Program Element: GENERATES <27 GAL/YEAR

46	8 of10	E	0.05 / 248.50	36.40 / 9	TRANSFROM AUTO BODY 99 LINDEN AVENUE CA 94080	EMISSIONS

2016 Criteria Data

Facility ID:	23757	**CERR CODE:**	
Facility SIC Code:	7532	**TOGT:**	.462043584
CO:	41	**ROGT:**	.3907649695586
Air Basin:	SF	**COT:**	
District:	BA	**NOXT:**	
COID:	SM	**SOXT:**	
DISN:	BAY AREA AQMD	**PMT:**	
CHAPIS:		**PM10T:**	

2016 Toxic Data

Facility ID:	23757	**TS:**	
Facility SIC Code:	7532	**HRA:**	
CERR CODE:		**CH Index:**	
COID:	SM	**AH Index:**	
CO:	41	**Air Basin:**	SF
DISN:	BAY AREA AQMD	**District:**	BA
CHAPIS:			

46	9 of10	E	0.05 / 248.50	36.40 / 9	99 LINDEN AUTO BODY DBA TRANSFORM AUTO BODY 99 LINDEN AVE SOUTH SAN FRANCISCO CA 94080	RCRA NON GEN

EPA Handler ID: CAL000421462
Gen Status Universe: No Report
Contact Name: KEN TAN
Contact Address: 99 LINDEN AVE , , SOUTH SAN FRANCISCO , CA, 94080 ,
Contact Phone No and Ext: 650-952-2277
Contact Email: TRANSFORMAUTOREPAIR@GMAIL.COM
Contact Country:
County Name: SAN MATEO
EPA Region: 09
Land Type:
Receive Date: 20161024
Location Latitude: 37.65303
Location Longitude: -122.411156

Violation/Evaluation Summary

Note: NO RECORDS: As of Oct 2023, there are no Compliance Monitoring and Enforcement (violation) records associated with this facility (EPA ID).

Handler Summary

Importer Activity: No
Mixed Waste Generator: No
Transporter Activity: No
Transfer Facility: No
Onsite Burner Exemption: No
Furnace Exemption: No

Underground Injection Activity:	No
Commercial TSD:	No
Used Oil Transporter:	No
Used Oil Transfer Facility:	No
Used Oil Processor:	No
Used Oil Refiner:	No
Used Oil Burner:	No
Used Oil Market Burner:	No
Used Oil Spec Marketer:	No

Hazardous Waste Handler Details

Sequence No:	1
Receive Date:	20161024
Handler Name:	99 LINDEN AUTO BODY DBA TRANSFORM AUTO BODY
Source Type:	Implementer
Federal Waste Generator Code:	N
Generator Code Description:	Not a Generator, Verified

Owner/Operator Details

Owner/Operator Ind:	Current Owner	***Street No:***	
Type:	Other	***Street 1:***	99 LINDEN AVE
Name:	JIAN TAN	***Street 2:***	
Date Became Current:		***City:***	SOUTH SAN FRANCISCO
Date Ended Current:		***State:***	CA
Phone:	650-952-2277	***Country:***	
Source Type:	Implementer	***Zip Code:***	94080
Owner/Operator Ind:	Current Operator	***Street No:***	
Type:	Other	***Street 1:***	99 LINDEN AVE
Name:	KEN TAN	***Street 2:***	
Date Became Current:		***City:***	SOUTH SAN FRANCISCO
Date Ended Current:		***State:***	CA
Phone:	650-952-2277	***Country:***	
Source Type:	Implementer	***Zip Code:***	94080

46	***10 of10***	***E***	***0.05 / 248.50***	***36.40 / 9***	***TRANSFROM AUTO BODY 99 LINDEN AVENUE SOUTH SAN FRANCISCO CA 94080***	***EMISSIONS***

2017 Criteria Data

Facility ID:	23757	***CERR Code:***	
Facility SIC Code:	7532	***TOGT:***	.501839393
CO:	41	***ROGT:***	.4258733974814
Air Basin:	SF	***COT:***	
District:	BA	***NOXT:***	
COID:	SM	***SOXT:***	
DISN:	BAY AREA AQMD	***PMT:***	
CHAPIS:		***PM10T:***	

2017 Toxic Data

Facility ID:	23757	***COID:***	SM
Facility SIC Code:	7532	***DISN:***	BAY AREA AQMD
CO:	41	***CHAPIS:***	
Air Basin:	SF	***CERR Code:***	
District:	BA		
TS:			
Health Risk Asmt:			

Non-Cancer Chronic Haz Ind:
Non-Cancer Acute Haz Ind:

2018 Criteria Data

Facility ID:	23757	***CERR Code:***	
Facility SIC Code:	7532	***TOGT:***	.502172394
CO:	41	***ROGT:***	.4261559905616
Air Basin:	SF	***COT:***	
District:	BA	***NOXT:***	
COID:	SM	***SOXT:***	
DISN:	BAY AREA AQMD	***PMT:***	
CHAPIS:		***PM10T:***	

2018 Toxic Data

Facility ID:	23757	***COID:***	SM
Facility SIC Code:	7532	***DISN:***	BAY AREA AQMD
CO:	41	***CHAPIS:***	
Air Basin:	SF	***CERR Code:***	
District:	BA		
TS:			
Health Risk Asmt:			
Non-Cancer Chronic Haz Ind:			
Non-Cancer Acute Haz Ind:			

2019 Criteria Data

CO:	41	***CHAPIS:***	
Air Basin:	SF	***CERR Code:***	
Facility ID:	23757	***ROGT:***	.5927400237096
District:	BA	***COT:***	
Facility SIC Code:	7532	***NOXT:***	
CO ID:	SM	***SOXT:***	
DISN:	BAY AREA AQMD		
PM10T:			
TOGT:	.600000024		
PMT:			

2019 Toxic Data

CO:	41	***DISN:***	BAY AREA AQMD
Air Basin:	SF	***CHAPIS:***	
Faccility ID:	23757	***CERR Code:***	
District:	BA	***TS:***	
Facility SIC Code:	7532	***Health Risk Asmt:***	
COID:	SM		
Non-Cancer Chronic Haz Ind:			
Non-Cancer Acute Haz Ind:			

2020 Criteria Data

CO:	41	***CHAPIS:***	
Air Basin:	SF	***CERR Code:***	
Facility ID:	23757	***ROGT:***	.1007658039516
District:	BA	***COT:***	
Facility SIC Code:	7532	***NOXT:***	
CO ID:	SM	***SOXT:***	
DISN:	BAY AREA AQMD		
TOGT:	.102000004		
PMT:			
PM10T:			

Map Key	Number of Records	Direction	Distance (mi/ft)	Elev/Diff (ft)	Site	DB

2020 Toxic Data

CO:	41	***DISN:***	BAY AREA AQMD
Air Basin:	SF	***CHAPIS:***	
Facility ID:	23757	***CHERR Code:***	
District:	BA	***TS:***	
Facility SIC Code:	7532	***Health Risk Asmt:***	
COID:	SM		
Non-Cancer Chronic Haz Ind:			
Non-Cancer Acute Haz Ind:			

47	1 of1	E	0.05 / 250.01	27.89 / 1	BURKHARDT MFG 46 LINDEN SOUTH SAN FRANCISCO CA 94080	CUPA SANMATEO

Facility ID: FA0025675

Detail(s)

Program Category: BUSINESS PLAN PROGRAM
Billing Status: Inactive, non-billable
Program Element: BUSINESS PLAN - GENERAL

Program Category: HAZARDOUS WASTE PROGRAM
Billing Status: Inactive, non-billable
Program Element: GENERATES <27 GAL/YEAR

48	1 of1	E	0.05 / 250.36	29.51 / 2	MIRAGE REPAIR SHOP 49 LINDEN SOUTH SAN FRANCISCO CA 94080	CUPA SANMATEO

Facility ID: FA0026204

Detail(s)

Program Category: HAZARDOUS WASTE PROGRAM
Billing Status: Active, billable
Program Element: GENERATES <27 GAL/YEAR

Program Category: BUSINESS PLAN PROGRAM
Billing Status: Active, billable
Program Element: STORES MV FUELS OR WASTE ONLY

49	1 of2	E	0.05 / 253.01	29.51 / 2	LEE'S TIRES SERVICE 51 LINDEN SOUTH SAN FRANCISCO CA 94080	CUPA SANMATEO

Facility ID: FA0028246

Detail(s)

Program Category: HAZARDOUS WASTE PROGRAM
Billing Status: Inactive, non-billable
Program Element: GENERATES <27 GAL/YEAR

Program Category: BUSINESS PLAN PROGRAM
Billing Status: Inactive, non-billable
Program Element: BUSINESS PLAN - GENERAL

Map Key	Number of Records	Direction	Distance (mi/ft)	Elev/Diff (ft)	Site	DB
49	2 of2	E	0.05 / 253.01	29.51 / 2	LEES TIRE 51 LINDEN SOUTH SAN FRANCISCO CA 94080	CUPA SANMATEO

Facility ID: FA0025562

Detail(s)

Program Category: BUSINESS PLAN PROGRAM
Billing Status: Inactive, non-billable
Program Element: STORES MV FUELS OR WASTE ONLY

Program Category: HAZARDOUS WASTE PROGRAM
Billing Status: Inactive, non-billable
Program Element: GENERATES <27 GAL/YEAR

50	1 of4	E	0.05 / 255.26	29.51 / 2	SAN ISIDRO PRODUCE 50 LINDEN SOUTH SAN FRANCISCO CA 94080	CUPA SANMATEO

Facility ID: FA0045495

Detail(s)

Program Category: HAZARDOUS WASTE PROGRAM
Billing Status: Inactive, non-billable
Program Element: GENERATES <27 GAL/YEAR

50	2 of4	E	0.05 / 255.26	29.51 / 2	MADDEN & NELSON INC 50 LINDEN SOUTH SAN FRANCISCO CA 94080	CUPA SANMATEO

Facility ID: FA0045506

Detail(s)

Program Category: BUSINESS PLAN PROGRAM
Billing Status: Active, billable
Program Element: STORES MV FUELS OR WASTE ONLY

Program Category: HAZARDOUS WASTE PROGRAM
Billing Status: Active, billable
Program Element: GENERATES & RECYCLES WASTE OIL/SOLVENT

50	3 of4	E	0.05 / 255.26	29.51 / 2	CHEMUX BIOSCIENCE INC 50 LINDEN SOUTH SAN FRANCISCO CA 94080	CUPA SANMATEO

Facility ID: FA0028272

Detail(s)

Program Category: HAZARDOUS WASTE PROGRAM
Billing Status: Inactive, non-billable
Program Element: GENERATES <27 GAL/YEAR

Program Category: BUSINESS PLAN PROGRAM

Map Key	Number of Records	Direction	Distance (mi/ft)	Elev/Diff (ft)	Site	DB

Billing Status: Inactive, non-billable
Program Element: BUSINESS PLAN - GENERAL

50	4 of4	E	0.05 / 255.26	29.51 / 2	MAXIM BIOTECH INC 50 LINDEN SOUTH SAN FRANCISCO CA 94080	CUPA SANMATEO

Facility ID: FA0013834

Detail(s)

Program Category: BUSINESS PLAN PROGRAM
Billing Status: Inactive, non-billable
Program Element: STORES MV FUELS OR WASTE ONLY

Program Category: HAZARDOUS WASTE PROGRAM
Billing Status: Inactive, non-billable
Program Element: GENERATES <27 GAL/YEAR

51	1 of1	E	0.05 / 257.90	29.51 / 2	NAKURA, INC 52 LINDEN SOUTH SAN FRANCISCO CA 94080	CUPA SANMATEO

Facility ID: FA0025977

Detail(s)

Program Category: HAZARDOUS WASTE PROGRAM
Billing Status: Inactive, non-billable
Program Element: GENERATES <27 GAL/YEAR

52	1 of4	ESE	0.05 / 258.10	13.63 / -14	MARBLE WEST SALES 5 S LINDEN AVE UNIT 4 S SAN FRANCISCO CA 94080	RCRA SQG

EPA Handler ID: CAR000072751
Gen Status Universe: Small Quantity Generator
Contact Name: BRAD WEST
Contact Address: P O BOX 2951 , , S SAN FRANCISCO , CA, 94083-2951 , US
Contact Phone No and Ext: 650-871-1232
Contact Email:
Contact Country: US
County Name: SAN MATEO
EPA Region: 09
Land Type: Private
Receive Date: 20000509
Location Latitude: 37.65087
Location Longitude: -122.409693

Violation/Evaluation Summary

Note: NO RECORDS: As of Oct 2023, there are no Compliance Monitoring and Enforcement (violation) records associated with this facility (EPA ID).

Handler Summary

Importer Activity: No
Mixed Waste Generator: No
Transporter Activity: No
Transfer Facility: No

Onsite Burner Exemption:	No
Furnace Exemption:	No
Underground Injection Activity:	No
Commercial TSD:	No
Used Oil Transporter:	No
Used Oil Transfer Facility:	No
Used Oil Processor:	No
Used Oil Refiner:	No
Used Oil Burner:	No
Used Oil Market Burner:	No
Used Oil Spec Marketer:	No

Hazardous Waste Handler Details

Sequence No:	1
Receive Date:	20000509
Handler Name:	MARBLE WEST SALES
Federal Waste Generator Code:	2
Generator Code Description:	Small Quantity Generator
Source Type:	Notification

Waste Code Details

Hazardous Waste Code: D001
Waste Code Description: IGNITABLE WASTE

Hazardous Waste Code: F003
Waste Code Description: THE FOLLOWING SPENT NONHALOGENATED SOLVENTS: XYLENE, ACETONE, ETHYL ACETATE, ETHYL BENZENE, ETHYL ETHER, METHYL ISOBUTYL KETONE, N-BUTYL ALCOHOL, CYCLOHEXANONE, AND METHANOL; ALL SPENT SOLVENT MIXTURES/BLENDS CONTAINING, BEFORE USE, ONLY THE ABOVE SPENT NONHALOGENATED SOLVENTS; AND ALL SPENT SOLVENT MIXTURES/BLENDS CONTAINING, BEFORE USE, ONE OR MORE OF THE ABOVE NONHALOGENATED SOLVENTS, AND A TOTAL OF TEN PERCENT OR MORE (BY VOLUME) OF ONE OR MORE OF THOSE SOLVENTS LISTED IN F001, F002, F004, AND F005; AND STILL BOTTOMS FROM THE RECOVERY OF THESE SPENT SOLVENTS AND SPENT SOLVENT MIXTURES.

Hazardous Waste Code: F005
Waste Code Description: THE FOLLOWING SPENT NONHALOGENATED SOLVENTS: TOLUENE, METHYL ETHYL KETONE, CARBON DISULFIDE, ISOBUTANOL, PYRIDINE, BENZENE, 2-ETHOXYETHANOL, AND 2-NITROPROPANE; ALL SPENT SOLVENT MIXTURES/BLENDS CONTAINING, BEFORE USE, A TOTAL OF TEN PERCENT OR MORE (BY VOLUME) OF ONE OR MORE OF THE ABOVE NONHALOGENATED SOLVENTS OR THOSE SOLVENTS LISTED IN F001, F002, OR F004; AND STILL BOTTOMS FROM THE RECOVERY OF THESE SPENT SOLVENTS AND SPENT SOLVENT MIXTURES.

Owner/Operator Details

Owner/Operator Ind:	Current Owner	**Street No:**	
Type:	Private	**Street 1:**	P O BOX 2951
Name:	AGRAD INC	**Street 2:**	
Date Became Current:		**City:**	S SAN FRANCISCO
Date Ended Current:		**State:**	CA
Phone:	650-871-1232	**Country:**	
Source Type:	Notification	**Zip Code:**	94083-2951

52	2 of4	ESE	0.05 / 258.10	13.63 / -14	MARBLE WEST 5 S LINDEN AVE 6 SOUTH SAN FRANCISCO CA 94080	CERS HAZ

Site ID:	132740
Latitude:	37.651929
Longitude:	-122.411080

Regulated Programs

EI ID: 10067269 **EI Description:** Chemical Storage Facilities

EI ID: 10067269 **EI Description:** Hazardous Waste Generator

Violations

Violation Date: 02/27/2020 **Violation Source:** CERS
Violation Program: HW **Violation Division:** San Mateo County Environmental Health
Citation: 22 CCR 12 66262.40(a) - California Code of Regulations, Title 22, Chapter 12, Section(s) 66262.40(a)
Violation Notes:

Returned to compliance on 09/29/2020. Please obtain signed copy of manifest: 020032695 JJK.

Violation Description:

Failure to keep a copy of each properly signed manifest for at least three years from the date the waste was accepted by the initial transporter. The manifest signed at the time the waste was accepted for transport shall be kept until receiving a signed copy from the designated facility which received the waste.

Violations

Violation Date: 04/12/2018 **Violation Source:** CERS
Violation Program: HW **Violation Division:** San Mateo County Environmental Health
Citation: 22 CCR 12 66262.40(a) - California Code of Regulations, Title 22, Chapter 12, Section(s) 66262.40(a)
Violation Notes:

Returned to compliance on 04/12/2018. Signed copy of manifest 014856746JJK was not on file. Facility contacted the TSDF facility during inspection was was able to obtain a signed copy of the manifest from the TSDF.

Violation Description:

Failure to keep a copy of each properly signed manifest for at least three years from the date the waste was accepted by the initial transporter. The manifest signed at the time the waste was accepted for transport shall be kept until receiving a signed copy from the designated facility which received the waste.

Violations

Violation Date: 03/07/2022 **Violation Source:** CERS
Violation Program: HW **Violation Division:** San Mateo County Environmental Health
Citation: 40 CFR 1 265.33 - U.S. Code of Federal Regulations, Title 40, Chapter 1, Section(s) 265.33
Violation Notes:

Returned to compliance on 04/01/2022. Observation: The fire extinguishers around the facility were last inspected/serviced in January of 2021. Corrective Action: Have the fire extinguishers certified by the comply by date. Ensure to have them inspected on a yearly basis.

Violation Description:

Failure to test and maintain as necessary all facility communications or alarm systems, fire protection equipment, spill control equipment, and decontamination equipment to assure its proper operation in time of emergency.

Violations

Violation Date: 03/07/2022 **Violation Source:** CERS
Violation Program: HMRRP **Violation Division:** San Mateo County Environmental Health
Citation: HSC 6.95 25505(a)(4) - California Health and Safety Code, Chapter 6.95, Section(s) 25505(a)(4)
Violation Notes:

Returned to compliance on 04/01/2022. Observation: Training records were kept in van to be on job site during the time of the inspection. Corrective action: Provide training records for emergency response and hazard communication to the inspector by the comply by date.

Violation Description:

Failure to provide initial and annual training to all employees in safety procedures in the event of a release or threatened release of a hazardous material or failure to document and maintain training records for a minimum of three years.

Evaluations

Eval Date: 02/27/2020
Violations Found: Yes
Eval General Type: Compliance Evaluation Inspection
Eval Type: Routine done by local agency
Eval Division: San Mateo County Environmental Health
Eval Program: HW
Eval Source: CERS
Eval Notes:

Waste generated at the facility: waste rags contaminated with aceton. Facility also generates water mixed with concrete dust from sanding concrete floors. The slurry is mixed to Eco mix and turned into gel. The gel turns into solid and is disposed in regular landfill.; Note: data in [EVAL Notes] field for some records is truncated from the source.

Eval Date: 08/13/2018
Violations Found: No
Eval General Type: Other/Unknown
Eval Type: Other, not routine, done by local agency
Eval Division: San Mateo County Environmental Health
Eval Program: HMRRP
Eval Source: CERS
Eval Notes:

Eval Date: 12/23/2019
Violations Found: No
Eval General Type: Other/Unknown
Eval Type: Other, not routine, done by local agency
Eval Division: San Mateo County Environmental Health
Eval Program: HMRRP
Eval Source: CERS
Eval Notes:

Eval Date: 05/21/2018
Violations Found: No
Eval General Type: Other/Unknown
Eval Type: Other, not routine, done by local agency
Eval Division: San Mateo County Environmental Health
Eval Program: HW
Eval Source: CERS
Eval Notes:

Eval Date: 06/30/2016
Violations Found: No
Eval General Type: Other/Unknown
Eval Type: Other, not routine, done by local agency
Eval Division: San Mateo County Environmental Health
Eval Program: HMRRP
Eval Source: CERS
Eval Notes:

Eval Date: 02/27/2020
Violations Found: No
Eval General Type: Other/Unknown
Eval Type: Other, not routine, done by local agency
Eval Division: San Mateo County Environmental Health
Eval Program: HMRRP
Eval Source: CERS
Eval Notes:

Eval Date: 05/25/2018
Violations Found: No
Eval General Type: Other/Unknown
Eval Type: Other, not routine, done by local agency
Eval Division: San Mateo County Environmental Health
Eval Program: HMRRP
Eval Source: CERS
Eval Notes:

Eval Date: 09/17/2018
Violations Found: No
Eval General Type: Other/Unknown
Eval Type: Other, not routine, done by local agency
Eval Division: San Mateo County Environmental Health
Eval Program: HMRRP
Eval Source: CERS
Eval Notes:

Eval Date: 06/04/2018
Violations Found: No
Eval General Type: Other/Unknown
Eval Type: Other, not routine, done by local agency
Eval Division: San Mateo County Environmental Health
Eval Program: HMRRP
Eval Source: CERS
Eval Notes:

Eval Date: 04/07/2020
Violations Found: No
Eval General Type: Other/Unknown
Eval Type: Other, not routine, done by local agency
Eval Division: San Mateo County Environmental Health
Eval Program: HW
Eval Source: CERS
Eval Notes:

Eval Date: 03/07/2022
Violations Found: Yes
Eval General Type: Compliance Evaluation Inspection
Eval Type: Routine done by local agency
Eval Division: San Mateo County Environmental Health
Eval Program: HMRRP
Eval Source: CERS
Eval Notes:

Date of inspection: 3/7/22 Date of Report 3/11/22 Met with Brad West Haz mat on site: Acetone 30 G (no longer in 55 G as reported in HMBP) Ar/CO2 130 Ft^3 O2 80 Ft^3 4 Gallon propane (on lift) Many assorted chemicals not over 10 G arrogate Facility has reduced solvent consumption to the point the no longer order 55 G drums. They do have 5 gallons but aggregate totals approx 30 Gallons. Would remove from HMBP program, however haz waste debris drums are listed as 500 lbs. If facility continues to only have small quantiles of solvent and starts shipping waste out before the 500 lbs threshold, they can be removed from program.; Note: data in [EVAL Notes] field for some records is truncated from the source.

Eval Date: 02/27/2020
Violations Found: No
Eval General Type: Other/Unknown
Eval Type: Other, not routine, done by local agency
Eval Division: San Mateo County Environmental Health
Eval Program: HW
Eval Source: CERS
Eval Notes:

Eval Date: 06/17/2015
Violations Found: No
Eval General Type: Other/Unknown

Eval Type: Other, not routine, done by local agency
Eval Division: San Mateo County Environmental Health
Eval Program: HMRRP
Eval Source: CERS
Eval Notes:

Eval Date: 05/07/2018
Violations Found: No
Eval General Type: Other/Unknown
Eval Type: Other, not routine, done by local agency
Eval Division: San Mateo County Environmental Health
Eval Program: HMRRP
Eval Source: CERS
Eval Notes:

Eval Date: 06/30/2016
Violations Found: No
Eval General Type: Compliance Evaluation Inspection
Eval Type: Routine done by local agency
Eval Division: San Mateo County Environmental Health
Eval Program: HW
Eval Source: CERS
Eval Notes:

The waste rag drum is about half full. Please dispose within 90 days.; Note: data in [EVAL Notes] field for some records is truncated from the source.

Eval Date: 04/27/2021
Violations Found: No
Eval General Type: Other/Unknown
Eval Type: Other, not routine, done by local agency
Eval Division: San Mateo County Environmental Health
Eval Program: HMRRP
Eval Source: CERS
Eval Notes:

Eval Date: 10/13/2020
Violations Found: No
Eval General Type: Other/Unknown
Eval Type: Other, not routine, done by local agency
Eval Division: San Mateo County Environmental Health
Eval Program: HW
Eval Source: CERS
Eval Notes:

Eval Date: 04/12/2018
Violations Found: No
Eval General Type: Other/Unknown
Eval Type: Other, not routine, done by local agency
Eval Division: San Mateo County Environmental Health
Eval Program: HW
Eval Source: CERS
Eval Notes:

Eval Date: 03/07/2022
Violations Found: Yes
Eval General Type: Compliance Evaluation Inspection
Eval Type: Routine done by local agency
Eval Division: San Mateo County Environmental Health
Eval Program: HW
Eval Source: CERS
Eval Notes:

Date of inspection 3/7/22. Date of Report 3/11/22 Met with Brad West Haz waste on site: Solvent with debris (empty at time of inspection due to recent pick up) Drums were pre labeled and accurately, did not have accumulation start date yet. 330 Gallons of dried concrete slurry (treating as Non-

hazardous waste) Hazardous product bottles in trash. Confirmed to be California empty.; Note: data in [EVAL Notes] field for some records is truncated from the source.

Eval Date: 02/27/2015
Violations Found: No
Eval General Type: Other/Unknown
Eval Type: Other, not routine, done by local agency
Eval Division: San Mateo County Environmental Health
Eval Program: HMRRP
Eval Source: CERS
Eval Notes:

Eval Date: 05/16/2018
Violations Found: No
Eval General Type: Other/Unknown
Eval Type: Other, not routine, done by local agency
Eval Division: San Mateo County Environmental Health
Eval Program: HMRRP
Eval Source: CERS
Eval Notes:

Eval Date: 06/24/2016
Violations Found: No
Eval General Type: Other/Unknown
Eval Type: Other, not routine, done by local agency
Eval Division: San Mateo County Environmental Health
Eval Program: HMRRP
Eval Source: CERS
Eval Notes:

Eval Date: 04/12/2018
Violations Found: No
Eval General Type: Compliance Evaluation Inspection
Eval Type: Routine done by local agency
Eval Division: San Mateo County Environmental Health
Eval Program: HMRRP
Eval Source: CERS
Eval Notes:

Last HMBP submission was in 4/2017.; Note: data in [EVAL Notes] field for some records is truncated from the source.

Eval Date: 04/12/2018
Violations Found: Yes
Eval General Type: Compliance Evaluation Inspection
Eval Type: Routine done by local agency
Eval Division: San Mateo County Environmental Health
Eval Program: HW
Eval Source: CERS
Eval Notes:

Waste generated at the facility: acetone rags. Fire extinguishers serviced in 1/2018. The solution of the eye wash station is changed out every 3 months. It is difficult to check on a monthly basis because when the caps are pulled, all the solution will empty out at once.; Note: data in [EVAL Notes] field for some records is truncated from the source.

Eval Date: 02/27/2020
Violations Found: No
Eval General Type: Compliance Evaluation Inspection
Eval Type: Routine done by local agency
Eval Division: San Mateo County Environmental Health
Eval Program: HMRRP
Eval Source: CERS
Eval Notes:

HMBP submitted on 11/1/2019 via san mateo county portal.; Note: data in [EVAL Notes] field for some records is truncated from the source.

Eval Date: 04/12/2018
Violations Found: No
Eval General Type: Other/Unknown
Eval Type: Other, not routine, done by local agency
Eval Division: San Mateo County Environmental Health
Eval Program: HMRRP
Eval Source: CERS
Eval Notes:

Eval Date: 06/30/2016
Violations Found: No
Eval General Type: Compliance Evaluation Inspection
Eval Type: Routine done by local agency
Eval Division: San Mateo County Environmental Health
Eval Program: HMRRP
Eval Source: CERS
Eval Notes:

Affiliations

Affil Type Desc: Legal Owner
Entity Name: WEST, GRANT
Entity Title:
Address: 5 South Linden Ave #6
City: S SAN FRANCISCO
State: CA
Country: United States
Zip Code: 94080
Phone: (650) 871-1232

Affil Type Desc: Facility Mailing Address
Entity Name: Mailing Address
Entity Title:
Address: 5 S LINDEN AVE #6
City: SOUTH SAN FRANCISCO
State: CA
Country:
Zip Code: 94080
Phone:

Affil Type Desc: Identification Signer
Entity Name: Brad West
Entity Title: Sec/Treas
Address:
City:
State:
Country:
Zip Code:
Phone:

Affil Type Desc: Environmental Contact
Entity Name: Grant West
Entity Title:
Address: 5 South Linden Ave #6
City: South San Francisco
State: CA
Country:
Zip Code: 94080
Phone:

Affil Type Desc: Operator
Entity Name: Grant West
Entity Title:
Address:

Map Key	Number of Records	Direction	Distance (mi/ft)	Elev/Diff (ft)	Site	DB

City:
State:
Country:
Zip Code:
Phone: (650) 871-1232

Affil Type Desc: CUPA District
Entity Name: San Mateo County Environmental Health
Entity Title:
Address: 2000 Alameda de las Pulgas, Suite 100
City: San Mateo
State: CA
Country:
Zip Code: 94403
Phone: (650) 372-6200

Affil Type Desc: Parent Corporation
Entity Name: MARBLE WEST
Entity Title:
Address:
City:
State:
Country:
Zip Code:
Phone:

Affil Type Desc: Property Owner
Entity Name: James Yamas
Entity Title:
Address: 25 Cinnamon Ct
City: Hillsborough
State: CA
Country: United States
Zip Code: 94010
Phone: (650) 218-6690

Affil Type Desc: Document Preparer
Entity Name: Brad West
Entity Title:
Address:
City:
State:
Country:
Zip Code:
Phone:

52	3 of4	ESE	0.05 / 258.10	13.63 / -14	ADGRAD INC DBA MARBLE WEST SALES 5 S LINDEN AVE STE 6 SOUTH SAN FRANCISCO CA 94080-0000	RCRA NON GEN

EPA Handler ID: CAL000280451
Gen Status Universe: No Report
Contact Name: BRAD WEST
Contact Address: 5 SOUTHG LINDEN AVE #6 , , SOUTH SAN FRANCISCO , CA, 94080 ,
Contact Phone No and Ext: 650-871-1232
Contact Email: BRADWEST@MARBLEWEST.COM
Contact Country:
County Name: SAN MATEO
EPA Region: 09
Land Type:
Receive Date: 20040325
Location Latitude: 37.65087
Location Longitude: -122.409693

Violation/Evaluation Summary

Note: NO RECORDS: As of Oct 2023, there are no Compliance Monitoring and Enforcement (violation) records associated with this facility (EPA ID).

Handler Summary

Importer Activity:	No
Mixed Waste Generator:	No
Transporter Activity:	No
Transfer Facility:	No
Onsite Burner Exemption:	No
Furnace Exemption:	No
Underground Injection Activity:	No
Commercial TSD:	No
Used Oil Transporter:	No
Used Oil Transfer Facility:	No
Used Oil Processor:	No
Used Oil Refiner:	No
Used Oil Burner:	No
Used Oil Market Burner:	No
Used Oil Spec Marketer:	No

Hazardous Waste Handler Details

Sequence No:	1
Receive Date:	20040325
Handler Name:	ADGRAD INC DBA MARBLE WEST SALES
Source Type:	Implementer
Federal Waste Generator Code:	N
Generator Code Description:	Not a Generator, Verified

Owner/Operator Details

Owner/Operator Ind:	Current Owner	**Street No:**	
Type:	Other	**Street 1:**	5 S LINDEN AVE STE 6
Name:	ADGRAD INC DBA MARBLE WEST SALES	**Street 2:**	
Date Became Current:		**City:**	SOUTH SAN FRANCISCO
Date Ended Current:		**State:**	CA
Phone:	650-871-1232	**Country:**	
Source Type:	Implementer	**Zip Code:**	94080-6407
Owner/Operator Ind:	Current Operator	**Street No:**	
Type:	Other	**Street 1:**	5 SOUTHG LINDEN AVE #6
Name:	BRAD WEST	**Street 2:**	
Date Became Current:		**City:**	SOUTH SAN FRANCISCO
Date Ended Current:		**State:**	CA
Phone:	650-871-1232	**Country:**	
Source Type:	Implementer	**Zip Code:**	94080

52	***4 of4***	***ESE***	***0.05 / 258.10***	***13.63 / -14***	***KUSTOM CULTURE MOTORS 5 S LINDEN AVE STE C SOUTH SAN FRANCISCO CA 94080***	***RCRA NON GEN***

EPA Handler ID:	CAL000398916
Gen Status Universe:	No Report
Contact Name:	JAMES PHARR
Contact Address:	5 S LINDEN AVE STE C , , SOUTH SAN FRANCISCO , CA, 94080 ,
Contact Phone No and Ext:	650-871-8333
Contact Email:	KCCYCLES@SBCGLOBAL.NET
Contact Country:	
County Name:	SAN MATEO
EPA Region:	09
Land Type:	
Receive Date:	20140716

Map Key	Number of Records	Direction	Distance (mi/ft)	Elev/Diff (ft)	Site	DB

Location Latitude: 37.65087
Location Longitude: -122.409693

Violation/Evaluation Summary

Note: NO RECORDS: As of Oct 2023, there are no Compliance Monitoring and Enforcement (violation) records associated with this facility (EPA ID).

Handler Summary

Importer Activity: No
Mixed Waste Generator: No
Transporter Activity: No
Transfer Facility: No
Onsite Burner Exemption: No
Furnace Exemption: No
Underground Injection Activity: No
Commercial TSD: No
Used Oil Transporter: No
Used Oil Transfer Facility: No
Used Oil Processor: No
Used Oil Refiner: No
Used Oil Burner: No
Used Oil Market Burner: No
Used Oil Spec Marketer: No

Hazardous Waste Handler Details

Sequence No: 1
Receive Date: 20140716
Handler Name: KUSTOM CULTURE MOTORS
Source Type: Implementer
Federal Waste Generator Code: N
Generator Code Description: Not a Generator, Verified

Owner/Operator Details

Owner/Operator Ind: Current Operator
Type: Other
Name: JAMES PHARR
Date Became Current:
Date Ended Current:
Phone: 650-871-8333
Source Type: Implementer
Street No:
Street 1: 5 S LINDEN AVE STE C
Street 2:
City: SOUTH SAN FRANCISCO
State: CA
Country:
Zip Code: 94080

Owner/Operator Ind: Current Owner
Type: Other
Name: EFREM MAH
Date Became Current:
Date Ended Current:
Phone: 650-871-8333
Source Type: Implementer
Street No:
Street 1: 5 S LINDEN AVE STE C
Street 2:
City: SOUTH SAN FRANCISCO
State: CA
Country:
Zip Code: 94080

53	1 of2	E	0.05 / 258.32	29.51 / 2	UST SITE 55 LINDEN SOUTH SAN FRANCISCO CA 94080	CUPA SANMATEO

Facility ID: FA0024313

Detail(s)

Map Key	Number of Records	Direction	Distance (mi/ft)	Elev/Diff (ft)	Site	DB

Program Category: UNDERGROUND TANK PROGRAM
Billing Status: Inactive, non-billable
Program Element: UNDERGROUND TANK - GENERAL

53	2 of2	E	0.05 / 258.32	29.51 / 2	AUTO PLUS 55 LINDEN SOUTH SAN FRANCISCO CA 94080	CUPA SANMATEO

Facility ID: FA0012490

Detail(s)

Program Category: BUSINESS PLAN PROGRAM
Billing Status: Inactive, non-billable
Program Element: STORES MV FUELS OR WASTE ONLY

Program Category: HAZARDOUS WASTE PROGRAM
Billing Status: Inactive, non-billable
Program Element: GENERATES & RECYCLES WASTE OIL/SOLVENT

54	1 of4	E	0.05 / 260.97	29.51 / 2	ROGERS TRUCKING 57 LINDEN SOUTH SAN FRANCISCO CA 94080	CUPA SANMATEO

Facility ID: FA0027801

Detail(s)

Program Category: BUSINESS PLAN PROGRAM
Billing Status: Inactive, non-billable
Program Element: STORES HAZ MAT <219GAL,1,999LB, 879CF

Program Category: HAZARDOUS WASTE PROGRAM
Billing Status: Inactive, non-billable
Program Element: GENERATES & RECYCLES WASTE OIL/SOLVENT

54	2 of4	E	0.05 / 260.97	29.51 / 2	CALISTOGA MOUNTAIN SPRING WATE 57 LINDEN SOUTH SAN FRANCISCO CA 94080	CUPA SANMATEO

Facility ID: FA0016465

Detail(s)

Program Category: BUSINESS PLAN PROGRAM
Billing Status: Inactive, non-billable
Program Element: STORES HAZ MAT <219GAL,1,999LB, 879CF

54	3 of4	E	0.05 / 260.97	29.51 / 2	ACUTECH AUTO 57 LINDEN SOUTH SAN FRANCISCO CA 94080	CUPA SANMATEO

Facility ID: FA0064057

Detail(s)

Map Key	Number of Records	Direction	Distance (mi/ft)	Elev/Diff (ft)	Site	DB

Program Category: BUSINESS PLAN PROGRAM
Billing Status: Active, billable
Program Element: STORES HAZ MAT <219GAL,1,999LB, 879CF

Program Category: HAZARDOUS WASTE PROGRAM
Billing Status: Active, billable
Program Element: GENERATES & RECYCLES WASTE OIL/SOLVENT

54	4 of4	E	0.05 / 260.97	29.51 / 2	SKYLINE COACH, INC 57 LINDEN SOUTH SAN FRANCISCO CA 94080	CUPA SANMATEO

Facility ID: FA0064720

Detail(s)

Program Category: BUSINESS PLAN PROGRAM
Billing Status: Active, billable
Program Element: STORES MV FUELS OR WASTE ONLY

Program Category: HAZARDOUS WASTE PROGRAM
Billing Status: Active, billable
Program Element: GENERATES & RECYCLES WASTE OIL/SOLVENT

55	1 of1	SSE	0.05 / 261.98	7.08 / -20	UNITED PLATING INC SOUTH SAN FRANCISCO CA	PFAS IND

Status:	Inactive	**Fac Fips Code:**	06081
Fac Indian Cntry Flg:	N	**Compliance Status:**	No Violation Identified
Fac Derived Huc:	18050004	**EPA Programs:**	RCRA
Fac Derived Wbd:	180500041001	**Federal Facility:**	No
Fac Derived Cd113:	14	**Federal Agency:**	-
Fac Derived Cb2010:	060816023001098	**Fac Snc Flg:**	N
Fac Informal Count:	0	**AIR Flag:**	N
Last Informal Action:	-	**NPDES Flag:**	N
Formal Action Count:	0	**SDWIS Flag:**	N
Last Formal Action:	-	**RCRAFlag:**	Y
Fac Total Penalties:	0	**TRI Flag:**	N
Fac Penalty Count:	-	**GHG Flag:**	N
Date Last Penalty:	-	**TRI IDs:**	-
Last Penalty Amt:	-	**TRI Releases Trnsfrs:**	-
Fac Qtrs With Nc:	0	**TRI on Site Releases:**	-
Programs With Snc:	0	**TRI off Site Trnsfrs:**	-
Fac Percent Minority:	71.724	**TRI Reporter:**	-
Fac Pop Den:	4966.48	**Fac Imp Water Flg:**	-
Count:	1	**Fac Major Flag:**	-
Fac County:	SAN MATEO	**Fac Active Flag:**	-
State Other :		**Fac Inspection Count:**	0
Region:	09	**Date Last Inspection:**	3/19/1986
Latitude:	37.650099	**Days Last Inspection:**	13772
Longitude:	-122.411907		

Fac Derived Tribes: Lytton Rancheria of California - 21.3 mile(s)
AIR IDs: -
CAA Permit Types: -
CAA NAICS: -
CAA SICS: -
NPDES IDs: -
CWA Permit Types: -
CWA NAICS: -
CWA SICS: -
RCRA IDs: CAD003984697
RCRA Permit Types: Other
RCRA NAICS: 44131 332813
SDWA IDs: -

Map Key	Number of Records	Direction	Distance (mi/ft)	Elev/Diff (ft)	Site	DB

SDWA System Types: -
SDWA Compliance Status: -
SDWA Snc Flag: N
Fac Collection Meth: ADDRESS MATCHING-HOUSE NUMBER
EJSCREEN Flag Us: Y
EJSCREEN Report: https://ejscreen.epa.gov/mapper/mobile/EJSCREEN_mobile.aspx?geometry=%7B%22x%22:-122.411907,%22y%22:37.650099,%22spatialReference%22:%7B%22wkid%22:4326%7D%7D&unit=9035&areatype=&areaid=&basemap=streets&distance=1
ECHO Facility Report: https://echo.epa.gov/detailed-facility-report?fid=110002629460

Industry: Metal Coating

56	1 of1	NNE	0.05 / 270.66	64.49 / 37	CHELSEA DENTON 18 MAPLE AVENUE SOUTH SAN FRANCISCO CA 94080	RCRA NON GEN

EPA Handler ID: CAC003084693
Gen Status Universe: No Report
Contact Name: CHELSEA DENTON
Contact Address: 18 MAPLE AVENUE , , SOUTH SAN FRANCISCO , CA, 94080 ,
Contact Phone No and Ext: 415-412-1178
Contact Email: CHELSEA.RL.MIRANDA@GMAIL.COM
Contact Country:
County Name: SAN MATEO
EPA Region: 09
Land Type:
Receive Date: 20200921
Location Latitude:
Location Longitude:

Violation/Evaluation Summary

Note: NO RECORDS: As of Oct 2023, there are no Compliance Monitoring and Enforcement (violation) records associated with this facility (EPA ID).

Handler Summary

Importer Activity: No
Mixed Waste Generator: No
Transporter Activity: No
Transfer Facility: No
Onsite Burner Exemption: No
Furnace Exemption: No
Underground Injection Activity: No
Commercial TSD: No
Used Oil Transporter: No
Used Oil Transfer Facility: No
Used Oil Processor: No
Used Oil Refiner: No
Used Oil Burner: No
Used Oil Market Burner: No
Used Oil Spec Marketer: No

Hazardous Waste Handler Details

Sequence No: 1
Receive Date: 20200921
Handler Name: CHELSEA DENTON
Source Type: Implementer
Federal Waste Generator Code: N
Generator Code Description: Not a Generator, Verified

Owner/Operator Details

Map Key	Number of Records	Direction	Distance (mi/ft)	Elev/Diff (ft)	Site	DB

Owner/Operator Ind:	Current Operator	**Street No:**	
Type:	Other	**Street 1:**	18 MAPLE AVENUE
Name:	CHELSEA DENTON	**Street 2:**	
Date Became Current:		**City:**	SOUTH SAN FRANCISCO
Date Ended Current:		**State:**	CA
Phone:	415-412-1178	**Country:**	
Source Type:	Implementer	**Zip Code:**	94080

Owner/Operator Ind:	Current Owner	**Street No:**	
Type:	Other	**Street 1:**	18 MAPLE AVENUE
Name:	CHELSEA DENTON	**Street 2:**	
Date Became Current:		**City:**	SOUTH SAN FRANCISCO
Date Ended Current:		**State:**	CA
Phone:	415-412-1178	**Country:**	
Source Type:	Implementer	**Zip Code:**	94080

57	*1 of4*	*E*	*0.05 / 276.90*	*29.51 / 2*	***ACUTECH AUTO*** ***69 LINDEN*** ***SOUTH SAN FRANCISCO CA*** ***94080***	***CUPA SANMATEO***

Facility ID: FA0040167

Detail(s)

Program Category: HAZARDOUS WASTE PROGRAM
Billing Status: Inactive, non-billable
Program Element: GENERATES & RECYCLES WASTE OIL/SOLVENT

Program Category: BUSINESS PLAN PROGRAM
Billing Status: Inactive, non-billable
Program Element: STORES HAZ MAT <219GAL,1,999LB, 879CF

57	*2 of4*	*E*	*0.05 / 276.90*	*29.51 / 2*	***SOUTH CITY AUTO CENTER*** ***69 LINDEN*** ***SOUTH SAN FRANCISCO CA*** ***94080***	***CUPA SANMATEO***

Facility ID: FA0044795

Detail(s)

Program Category: BUSINESS PLAN PROGRAM
Billing Status: Active, billable
Program Element: STORES HAZ MAT <219GAL,1,999LB, 879CF

Program Category: HAZARDOUS WASTE PROGRAM
Billing Status: Active, billable
Program Element: GENERATES & RECYCLES WASTE OIL/SOLVENT

57	*3 of4*	*E*	*0.05 / 276.90*	*29.51 / 2*	***BUDGET CAR & TRUCK RENTAL*** ***69 LINDEN*** ***SOUTH SAN FRANCISCO CA*** ***94080***	***CUPA SANMATEO***

Facility ID: FA0027476

Detail(s)

Program Category: BUSINESS PLAN PROGRAM
Billing Status: Inactive, non-billable
Program Element: STORES HAZ MAT <219GAL,1,999LB, 879CF

Map Key	Number of Records	Direction	Distance (mi/ft)	Elev/Diff (ft)	Site	DB

Program Category: HAZARDOUS WASTE PROGRAM
Billing Status: Inactive, non-billable
Program Element: GENERATES & RECYCLES WASTE OIL/SOLVENT

57	4 of4	E	0.05 / 276.90	29.51 / 2	S SAN FRANCISCO SCAVENGER 69 LINDEN SOUTH SAN FRANCISCO CA 94080	CUPA SANMATEO

Facility ID: FA0017702

Detail(s)

Program Category: HAZARDOUS WASTE PROGRAM
Billing Status: Inactive, non-billable
Program Element: GEN 1-5 TONS HAZ WASTE/YR

Program Category: UNDERGROUND TANK PROGRAM
Billing Status: Inactive, non-billable
Program Element: UNDERGROUND TANK - GENERAL

Program Category: BUSINESS PLAN PROGRAM
Billing Status: Inactive, non-billable
Program Element: STORES HAZ MAT <6999 GAL, 55999 LB, 2799CF

58	1 of1	WNW	0.05 / 277.89	22.01 / -5	SOUTH CITY LUMBER RAILROAD & SPRUCE AVES (SOUTH- RAILROAD SOUTH SAN FRANCISCO CA 94080	HHSS

County: San Mateo
Tank Details Microfiche: http://geotracker.waterboards.ca.gov/ustpdfs/pdf/0002bd9e.pdf

59	1 of1	WNW	0.05 / 278.11	22.01 / -5	SOUTH CITY LUMBER RAILROAD & SPRUCE AVES (SOUTH- SOUTH SAN FRANCISCO CA	HIST TANK

Owner Name:	COASTSIDE LUMBER & SUPPLY DBA	**No of Containers:**	1
Owner Street:	RAILROAD & SPRUCE AVES	**County:**	SAN MATEO
Owner City:	SO. SAN FRANCISCO	**Facility State:**	CA
Owner State:	CA	**Facility Zip:**	94080
Owner Zip:	94080		

60	1 of2	WNW	0.05 / 282.66	22.01 / -5	SOUTH CITY LUMBER RAILROAD & SPRUCE AVE S SAN FRANCISCO CA	UST SWEEPS

C C:	I41-000-550149	**D Filename:**	NSITE4
BOE:		**Page No:**	368
Comp:	550149	**County:**	SAN MATEO
Status:	INACTIVE	**State :**	CA
No of Tanks:	1	**Zip:**	94080
Jurisdict:	SAN MATEO COUNTY	**Latitude:**	0
Agency:	ENVIRONMENTAL HEALTH	**Longitude:**	0
Phone:	(415) 588-5711	**Georesult:**	N

Tank Details

Map Key	Number of Records	Direction	Distance (mi/ft)	Elev/Diff (ft)	Site	DB

Tank ID:	000001	**S Contain:**	NONE
O Tank ID:		**Stg:**	
SWRCB No:	41-000-550149-000001	**Storage :**	PRODUCT
Removed:	10-25-91	**Storag Type:**	PRODUCT
Installed:	01-01-76	**P Contain:**	BARE STEEL
A Date:		**Content:**	LEADED
Capac:	1000	**ONA:**	
Tank Use:	M.V. FUEL	**D File Name:**	NTANK4

60	2 of2	WNW	0.05 / 282.66	22.01 / -5	SOUTH CITY LUMBER RAILROAD & SPRUCE AVE S SAN FRANCISCO CA	UST SWEEPS

C C:	A41-000-550149	**D Filename:**	SITE14A
BOE:		**Page No:**	162
Comp:	550149	**County:**	SAN MATEO
Status:	ACTIVE	**State :**	CA
No of Tanks:		**Zip:**	94080
Jurisdict:	SAN MATEO COUNTY	**Latitude:**	0
Agency:	ENVIRONMENTAL HEALTH	**Longitude:**	0
Phone:		**Georesult:**	N

61	1 of1	WNW	0.05 / 285.06	21.31 / -6	A & J AUTO BODY 32 SO SPRUCE AVENUE SOUTH SAN FRANCISCO CA 94080	EMISSIONS

1990 Criteria Data

Facility ID:	5850	**CERR Code:**	
Facility SIC Code:	7532	**TOGT:**	.4
CO:	41	**ROGT:**	.1968
Air Basin:	SF	**COT:**	
District:	BA	**NOXT:**	
COID:	SM	**SOXT:**	
DISN:	BAY AREA AQMD	**PMT:**	
CHAPIS:		**PM10T:**	

1990 Toxic Data

Facility ID:	5850	**COID:**	SM
Facility SIC Code:	7532	**DISN:**	BAY AREA AQMD
CO:	41	**CHAPIS:**	
Air Basin:	SF	**CERR Code:**	
District:	BA		
TS:			
Health Risk Asmt:			
Non-Cancer Chronic Haz Ind:			
Non-Cancer Acute Haz Ind:			

62	1 of1	WNW	0.05 / 285.11	21.44 / -6	SORICH RENTALS & ENTERPRISE 10 A SO SPRUCE AVE SOUTH SAN FRANCISCO CA	HIST TANK

Owner Name:	SORICH RENTALS & ENTERPRISE	**No of Containers:**	1
Owner Street:	10 A SOUTH SPRUCE AVE.	**County:**	SAN MATEO
Owner City:	SOUTH SAN FRANCISCO	**Facility State:**	CA
Owner State:	CA	**Facility Zip:**	94080
Owner Zip:	94080		

Map Key	Number of Records	Direction	Distance (mi/ft)	Elev/Diff (ft)	Site	DB
63	1 of1	WNW	0.05 / 285.12	21.44 / -6	SORICH RENTALS AND ENTERPRISE 10 A SO SPRUCE AVE SOUTH SAN FRANCISCO CA 94080	HHSS

County: San Mateo
Tank Details Microfiche: http://geotracker.waterboards.ca.gov/ustpdfs/pdf/0002c303.pdf

64	1 of1	E	0.06 / 292.15	30.39 / 3	BRIXTON AUTO BODY & PAINT 78 LINDEN SOUTH SAN FRANCISCO CA 94080	CUPA SANMATEO

Facility ID: FA0026627

Detail(s)

Program Category: HAZARDOUS WASTE PROGRAM
Billing Status: Inactive, non-billable
Program Element: GENERATES & RECYCLES WASTE OIL/SOLVENT

Program Category: BUSINESS PLAN PROGRAM
Billing Status: Inactive, non-billable
Program Element: STORES HAZ MAT <219GAL,1,999LB, 879CF

65	1 of2	SSE	0.06 / 293.94	12.96 / -14	LOPEZ PROPERTY 34-36 S LINDEN AVE SOUTH SAN FRANCISCO CA	DELISTED COUNTY

Delisted County Records

Original Source Facility ID: 559173-T0608110422
Original Source Name: San Mateo County - LOP List
Record Dt: 21-JUN-2018
Record Date: 21-JUN-2018

65	2 of2	SSE	0.06 / 293.94	12.96 / -14	LOPEZ PROPERTY 34-36 S LINDEN AVE SOUTH SAN FRANCISCO CA	LOP SANMATEO

Case No: 559173
APN: 014102010
Case Type: S- Soil only affected
Global ID: T0608110422

LUST Status

Status: 9- Case Closed

66	1 of1	SSE	0.06 / 294.96	12.96 / -14	LOPEZ PROPERTY 34-36 SOUTH LINDEN AVENUE SOUTH SAN FRANCISCO CA 94080	CLEANUP SITES

Global ID: T0608110422
Site Facility Type:
Cleanup Status:
Status (SRCH): COMPLETED - CASE CLOSED
Status (DL):
Case Type (DL):
Census Tract: 6081602200
RWQCB Region (DL):
Longitude:
Latitude:

Status Date (DL):	
Address:	34-36 SOUTH LINDEN AVENUE
City:	SOUTH SAN FRANCISCO
County:	SAN MATEO
Zip:	94080
State:	CA
Report Source:	Cleanup Program Sites - GeoTracker Search Results (SRCH)

GeoTracker Sites Data Download - Site Details

RB Case No:	
Local Case No:	559173
Begin Date:	1/10/2002
Lead Agency:	SAN MATEO COUNTY LOP
Local Agency:	SAN MATEO COUNTY LOP
CUF Case:	NO
CalEnvScreen Score:	
EPA Region:	9
Qty Rlsd Gallons:	0
Potential COC:	Lead
How Discovered:	Other Means
Stop Method:	Other Means
Stop Description:	
Case Worker:	JM
Military DoD Site:	No
Leak Reported Dt:	2002-01-10 00:00:00
No Further Action Dt:	2003-01-17 00:00:00
Potential Media of Concern:	Soil
How Discovered Description:	
Calwater Watershed Name:	South Bay - San Mateo Bayside (204.40)
DWR GW Subbasin Name:	Westside (2-035)
Disadvantaged Community:	
Coordinate Source:	Google Geocode
Discharge Cause:	
Discharge Source:	
Facility Project Sub Type:	
Calenviroscreen 3 Score:	61-65%
Calenviroscreen 4 Score:	70-75%
File Location:	Local Agency Warehouse
Site History:	

GeoTracker Sites Data Download - Status History

Status:	Completed - Case Closed
Status Date:	2003-01-17 00:00:00
Status:	Open - Site Assessment
Status Date:	2002-01-10 00:00:00
Status:	Open - Case Begin Date
Status Date:	2002-01-10 00:00:00

GeoTracker Sites Data Download - Regulatory Contacts

Contact Type:	Regional Board Caseworker
Contact Name:	Regional Water Board
Organization Name:	SAN FRANCISCO BAY RWQCB (REGION 2)
Address:	1515 CLAY ST SUITE 1400
City:	OAKLAND
Email:	
Phone No:	
Contact Type:	Local Agency Caseworker - Primary Caseworker
Contact Name:	JACOB MADDEN
Organization Name:	SAN MATEO COUNTY LOP

Address:	2000 ALAMEDA DE LAS PULGAS, Suite 100
City:	SAN MATEO
Email:	jmadden@smcgov.org
Phone No:	6503995959
Contact Type:	Regional Board Caseworker
Contact Name:	UUU
Organization Name:	SAN FRANCISCO BAY RWQCB (REGION 2)
Address:	1515 CLAY ST SUITE 1400
City:	OAKLAND
Email:	
Phone No:	

GeoTracker Search - Facilities (as of October 16, 2023)

Project Status:	
Cuf Claim No:	
CUF Priority Assign:	
CUF Amount Paid:	
Composting Method:	
Facility Type:	
WDR Place Type:	
WDR File No:	
WDR Order No:	
File Location:	LOCAL AGENCY WAREHOUSE
User Defined Beneficial Use:	
Designated Beneficial Use:	MUN, AGR, IND, PROC
Designated Beneficl Use Desc:	Municipal and Domestic Supply, Agricultural Supply, Industrial Service Supply, Industrial Process Supply
Project Oversight Agencies:	
Report Link:	https://geotracker.waterboards.ca.gov/profile_report?global_id=T0608110422
Cleanup Status Detail:	COMPLETED - CASE CLOSED AS OF 1/17/2003
Potential COC:	LEAD
Potential Media of Concern:	SOIL
Groundwater Monitoring Freq:	
DWR GW Sub Basin:	Westside (2-035)
CalWater Watershed Name:	South Bay - San Mateo Bayside (204.40)
Post Closure Site Management:	
Future Land Use:	
Cleanup Oversight Agencies:	SAN MATEO COUNTY LOP (LEAD) - CASE #: 559173 CASE MANAGER: JACOB MADDEN SAN FRANCISCO BAY RWQCB (REGION 2) CASE MANAGER: Regional Water Board CASE MANAGER: UUU
Cleanup History Link:	https://geotracker.waterboards.ca.gov/profile_report_include?global_id=T0608110422&tabname=regulatoryhistory
Site History:	

No site history available

GeoTracker Search - Cleanup Action Report (as of October 16, 2023)

Action Type:	UNKNOWN
Begin Date:	11/1/2002
End Date:	11/1/2002
Phase:	Soil
Contaminant Mass Removed:	
Description:	Excavated fill material down to 2.5-feet bgs

GeoTracker Search - Regulatory Activities (as of October 16, 2023)

Action Type:	Other Regulatory Actions
Action:	Technical Correspondence / Assistance / Other
Action Date:	11/1/2006
Received Issue Date:	11/1/2006
Doc Link:	https://geotracker.waterboards.ca.gov/view_documents? global_id=T0608110422&enforcement_id=6524294&temptable=ENFORCEMENT

Title Description Comments:

Administrative, Correspondences, Funding, Notes, and Permits Prior to 2006

Action Type: Other Regulatory Actions
Action: Closure/No Further Action Letter - #20030117
Action Date: 1/17/2003
Received Issue Date: 1/17/2003
Doc Link:
Title Description Comments:

Closure letter

Action Type: Response Requested - Other
Action: Other Report / Document
Action Date: 12/19/2002
Received Issue Date: 12/19/2002
Doc Link: https://geotracker.waterboards.ca.gov/view_documents_all?global_id=T0608110422&doc_id=6087934
Title Description Comments:

Historical Reports Prior to 2006

Action Type: Cleanup Action
Action:
Action Date: 11/1/2002
Received Issue Date:
Doc Link:
Title Description Comments:

Excavated fill material down to 2.5-feet bgs

Action Type: Other Regulatory Actions
Action: Technical Correspondence / Assistance / Other
Action Date: 8/2/2002
Received Issue Date: 8/2/2002
Doc Link: https://geotracker.waterboards.ca.gov/view_documents?global_id=T0608110422&enforcement_id=6524295&temptable=ENFORCEMENT
Title Description Comments:

Site Photos

Action Type: Enforcement/Orders
Action: * Historical Enforcement - #1
Action Date: 1/10/2002
Received Issue Date: 1/10/2002
Doc Link:
Title Description Comments:

Action Type: Leak Action
Action: Leak Discovery
Action Date: 1/10/2002
Received Issue Date:
Doc Link:
Title Description Comments:

Action Type: Leak Action
Action: Leak Reported
Action Date: 1/10/2002
Received Issue Date:
Doc Link:
Title Description Comments:

Map Key	Number of Records	Direction	Distance (mi/ft)	Elev/Diff (ft)	Site	DB

GeoTracker Search - Documents (as of October 16, 2023)

Document Type: Site Documents ***Document Date:*** 11/1/2006
Type: TECHNICAL CORRESPONDENCE / ASSISTANCE / OTHER ***Submitted:***
Submitted By: ROBERT MALLICK (REGULATOR)
Title: ADMINISTRATIVE, CORRESPONDENCES, FUNDING, NOTES, AND PERMITS PRIOR TO 2006
Title Link: https://geotracker.waterboards.ca.gov/view_documents?global_id=T0608110422&enforcement_id=6524294

Document Type: Site Documents ***Document Date:*** 12/19/2002
Type: OTHER REPORT / DOCUMENT ***Submitted:***
Submitted By: ROBERT MALLICK (REGULATOR)
Title: HISTORICAL REPORTS PRIOR TO 2006
Title Link: https://geotracker.waterboards.ca.gov/view_documents?global_id=T0608110422&document_id=6087934

Document Type: Site Documents ***Document Date:*** 8/2/2002
Type: TECHNICAL CORRESPONDENCE / ASSISTANCE / OTHER ***Submitted:***
Submitted By: ROBERT MALLICK (REGULATOR)
Title: SITE PHOTOS
Title Link: https://geotracker.waterboards.ca.gov/view_documents?global_id=T0608110422&enforcement_id=6524295

GeoTracker Search - Cleanup Status History (as of October 16, 2023)

Status: Completed - Case Closed
Date: 1/17/2003

Status: Open - Site Assessment
Date: 1/10/2002

Status: Open - Case Begin Date
Date: 1/10/2002

67	1 of9	W	0.06 / 299.90	22.00 / -5	FOUR STAR LITHO INC 434 N CANAL UNIT 14 SOUTH SAN FRANCISCO CA 94080	RCRA SQG

EPA Handler ID: CAD983609231
Gen Status Universe: Small Quantity Generator
Contact Name: JOHN NELMS
Contact Address: 434 N CANAL UNIT 14 , , SOUTH SAN FRANCISCO , CA, 94080 , US
Contact Phone No and Ext: 415-952-4444
Contact Email:
Contact Country: US
County Name: SAN MATEO
EPA Region: 09
Land Type: Private
Receive Date: 19911023
Location Latitude: 37.651838
Location Longitude: -122.418726

Violation/Evaluation Summary

Note: NO RECORDS: As of Oct 2023, there are no Compliance Monitoring and Enforcement (violation) records associated with this facility (EPA ID).

Handler Summary

Importer Activity: No
Mixed Waste Generator: No
Transporter Activity: No
Transfer Facility: No
Onsite Burner Exemption: No

Map Key	Number of Records	Direction	Distance (mi/ft)	Elev/Diff (ft)	Site	DB

Furnace Exemption: No
Underground Injection Activity: No
Commercial TSD: No
Used Oil Transporter: No
Used Oil Transfer Facility: No
Used Oil Processor: No
Used Oil Refiner: No
Used Oil Burner: No
Used Oil Market Burner: No
Used Oil Spec Marketer: No

Hazardous Waste Handler Details

Sequence No: 1
Receive Date: 19911023
Handler Name: FOUR STAR LITHO INC
Federal Waste Generator Code: 2
Generator Code Description: Small Quantity Generator
Source Type: Notification

Owner/Operator Details

Owner/Operator Ind:	Current Owner	**Street No:**	
Type:	Private	**Street 1:**	1023 VISITACION AVE
Name:	ESTHER KRAUSE	**Street 2:**	
Date Became Current:		**City:**	SAN FRANCISCO
Date Ended Current:		**State:**	CA
Phone:	415-873-6116	**Country:**	
Source Type:	Notification	**Zip Code:**	94134

67	2 of9	W	0.06 / 299.90	22.00 / -5	PENINSULA COLOR SERVICE LLC 434 CANAL SOUTH SAN FRANCISCO CA 94080	CUPA SANMATEO

Facility ID: FA0045508

Detail(s)

Program Category: HAZARDOUS WASTE PROGRAM
Billing Status: Active, billable
Program Element: GENERATES & RECYCLES WASTE OIL/SOLVENT

Program Category: BUSINESS PLAN PROGRAM
Billing Status: Active, billable
Program Element: STORES MV FUELS OR WASTE ONLY

67	3 of9	W	0.06 / 299.90	22.00 / -5	HENRYS MEDICAL XRAY 434 CANAL SOUTH SAN FRANCISCO CA 94080	CUPA SANMATEO

Facility ID: FA0052956

Detail(s)

Program Category: HAZARDOUS WASTE PROGRAM
Billing Status: Inactive, non-billable
Program Element: GEN <1 TONS HAZ WASTE/YR

67	4 of9	W	0.06 / 299.90	22.00 / -5	FOUR STAR LITHO 434 CANAL	CUPA SANMATEO

Map Key	Number of Records	Direction	Distance (mi/ft)	Elev/Diff (ft)	Site	DB
					SOUTH SAN FRANCISCO CA 94080	

Facility ID: FA0015798

Detail(s)

Program Category: HAZARDOUS WASTE PROGRAM
Billing Status: Inactive, non-billable
Program Element: GENERATES & RECYCLES WASTE OIL/SOLVENT

Program Category: BUSINESS PLAN PROGRAM
Billing Status: Inactive, non-billable
Program Element: STORES MV FUELS OR WASTE ONLY

Program Category: CONDITIONALLY EXEMPT (CE)
Billing Status: Inactive, non-billable
Program Element: COND EXEMPT - SQ TREATMENT

67	5 of9	W	0.06 / 299.90	22.00 / -5	HOBBS INTL/ K & L TRUCKING 434 CANAL SOUTH SAN FRANCISCO CA 94080	CUPA SANMATEO

Facility ID: FA0012286

Detail(s)

Program Category: BUSINESS PLAN PROGRAM
Billing Status: Inactive, non-billable
Program Element: STORES MV FUELS OR WASTE ONLY

Program Category: HAZARDOUS WASTE PROGRAM
Billing Status: Inactive, non-billable
Program Element: GENERATES & RECYCLES WASTE OIL/SOLVENT

67	6 of9	W	0.06 / 299.90	22.00 / -5	PENINSULA COLOR SERVICE LLC 434 N CANAL ST 1 & 2 SOUTH SAN FRANCISCO CA 94080	CERS HAZ

Site ID: 56007
Latitude: 37.652550
Longitude: -122.415640

Regulated Programs

EI ID: 10124467 **EI Description:** Chemical Storage Facilities

Violations

Violation Date: 02/14/2017 **Violation Source:** CERS
Violation Program: HMRRP **Violation Division:** San Mateo County Environmental Health
Citation: HSC 6.95 25505(a)(4) - California Health and Safety Code, Chapter 6.95, Section(s) 25505(a)(4)
Violation Notes:

Returned to compliance on 03/16/2017. Facility needs to document employee training within 30 days.

Violation Description:

Failure to provide initial and annual training to all employees in safety procedures in the event of a release or threatened release of a hazardous material or failure to document and maintain training records for a minimum of three years.

Violations

Violation Date: 01/26/2021 ***Violation Source:*** CERS
Violation Program: HMRRP ***Violation Division:*** San Mateo County Environmental Health
Citation: HSC 6.95 25508.2 - California Health and Safety Code, Chapter 6.95, Section(s) 25508.2
Violation Notes:

Returned to compliance on 02/02/2021. HMBP needs to be modified and submitted or certified if nothing has changed on an annual basis. The last submission was on 10/17/2019. Please submit the HMBP within 30 days.

Violation Description:

Failure to annually review and electronically certify that the business plan is complete and accurate on or before the annual due date.

Violations

Violation Date: 01/29/2019 ***Violation Source:*** CERS
Violation Program: HMRRP ***Violation Division:*** San Mateo County Environmental Health
Citation: HSC 6.95 25508(a)(1) - California Health and Safety Code, Chapter 6.95, Section(s) 25508(a)(1)
Violation Notes:

Returned to compliance on 01/29/2019. Based on the inspection conducted yesterday, Please update the Hazardous Materials Business Plan (https://ehesubmit.smchealth.org/) to include the following chemicals within 30 days: 1. Clear Coat 2. Toner

Violation Description:

Failure to complete and electronically submit hazardous material inventory information for all reportable hazardous materials on site at or above reportable quantities.

Violations

Violation Date: 01/29/2019 ***Violation Source:*** CERS
Violation Program: HMRRP ***Violation Division:*** San Mateo County Environmental Health
Citation: HSC 6.95 25505(a)(4) - California Health and Safety Code, Chapter 6.95, Section(s) 25505(a)(4)
Violation Notes:

Returned to compliance on 01/31/2019. Conduct and document employee training within 30 days.

Violation Description:

Failure to provide initial and annual training to all employees in safety procedures in the event of a release or threatened release of a hazardous material or failure to document and maintain training records for a minimum of three years.

Evaluations

Eval Date: 03/03/2015
Violations Found: No
Eval General Type: Compliance Evaluation Inspection
Eval Type: Routine done by local agency
Eval Division: San Mateo County Environmental Health
Eval Program: HW
Eval Source: CERS
Eval Notes:

Eval Date: 10/07/2014
Violations Found: No
Eval General Type: Other/Unknown
Eval Type: Other, not routine, done by local agency
Eval Division: San Mateo County Environmental Health
Eval Program: HMRRP
Eval Source: CERS

Eval Notes:

Eval Date: 02/14/2017
Violations Found: Yes
Eval General Type: Compliance Evaluation Inspection
Eval Type: Routine done by local agency
Eval Division: San Mateo County Environmental Health
Eval Program: HMRRP
Eval Source: CERS
Eval Notes:

Last HMBP submitted in 8/2016.; Note: data in [EVAL Notes] field for some records is truncated from the source.

Eval Date: 01/07/2020
Violations Found: No
Eval General Type: Other/Unknown
Eval Type: Other, not routine, done by local agency
Eval Division: San Mateo County Environmental Health
Eval Program: HMRRP
Eval Source: CERS
Eval Notes:

Eval Date: 11/01/2018
Violations Found: No
Eval General Type: Other/Unknown
Eval Type: Other, not routine, done by local agency
Eval Division: San Mateo County Environmental Health
Eval Program: HMRRP
Eval Source: CERS
Eval Notes:

Eval Date: 01/25/2021
Violations Found: Yes
Eval General Type: Compliance Evaluation Inspection
Eval Type: Routine done by local agency
Eval Division: San Mateo County Environmental Health
Eval Program: HMRRP
Eval Source: CERS
Eval Notes:

The last HMBP was submitted on 10/17/2019.; Note: data in [EVAL Notes] field for some records is truncated from the source.

Eval Date: 10/09/2014
Violations Found: No
Eval General Type: Other/Unknown
Eval Type: Other, not routine, done by local agency
Eval Division: San Mateo County Environmental Health
Eval Program: HMRRP
Eval Source: CERS
Eval Notes:

Eval Date: 12/16/2022
Violations Found: No
Eval General Type: Compliance Evaluation Inspection
Eval Type: Routine done by local agency
Eval Division: San Mateo County Environmental Health
Eval Program: HMRRP
Eval Source: CERS
Eval Notes:

Material on site is for retail and wholesale. Will determine whether or not facility has to submit an HMBP.; Note: data in [EVAL Notes] field for some records is truncated from the source.

Eval Date: 03/03/2015
Violations Found: No
Eval General Type: Compliance Evaluation Inspection
Eval Type: Routine done by local agency
Eval Division: San Mateo County Environmental Health
Eval Program: HMRRP
Eval Source: CERS
Eval Notes:

Eval Date: 12/16/2022
Violations Found: No
Eval General Type: Compliance Evaluation Inspection
Eval Type: Routine done by local agency
Eval Division: San Mateo County Environmental Health
Eval Program: HW
Eval Source: CERS
Eval Notes:

No hazardous waste generated. Remove waste drums to be removed from the hazardous waste program.; Note: data in [EVAL Notes] field for some records is truncated from the source.

Eval Date: 09/24/2014
Violations Found: No
Eval General Type: Other/Unknown
Eval Type: Other, not routine, done by local agency
Eval Division: San Mateo County Environmental Health
Eval Program: HMRRP
Eval Source: CERS
Eval Notes:

Eval Date: 09/22/2014
Violations Found: No
Eval General Type: Other/Unknown
Eval Type: Other, not routine, done by local agency
Eval Division: San Mateo County Environmental Health
Eval Program: HMRRP
Eval Source: CERS
Eval Notes:

Eval Date: 01/25/2021
Violations Found: No
Eval General Type: Compliance Evaluation Inspection
Eval Type: Routine done by local agency
Eval Division: San Mateo County Environmental Health
Eval Program: HW
Eval Source: CERS
Eval Notes:

There has ben any waste generated for about 6 years. But the waste drums are still on site. Facility stated any off-color paint is sold at discount. As a result, facility has not been generating hazardous waste. Informed facility to consider removing the drum on site and the County will eliminate the Haz Waste program element from the faiclity.; Note: data in [EVAL Notes] field for some records is truncated from the source.

Eval Date: 09/04/2015
Violations Found: No
Eval General Type: Other/Unknown
Eval Type: Other, not routine, done by local agency
Eval Division: San Mateo County Environmental Health
Eval Program: HMRRP
Eval Source: CERS
Eval Notes:

Eval Date: 03/17/2017
Violations Found: No
Eval General Type: Other/Unknown

Eval Type: Other, not routine, done by local agency
Eval Division: San Mateo County Environmental Health
Eval Program: HMRRP
Eval Source: CERS
Eval Notes:

Eval Date: 05/03/2018
Violations Found: No
Eval General Type: Other/Unknown
Eval Type: Other, not routine, done by local agency
Eval Division: San Mateo County Environmental Health
Eval Program: HMRRP
Eval Source: CERS
Eval Notes:

Eval Date: 02/28/2014
Violations Found: No
Eval General Type: Compliance Evaluation Inspection
Eval Type: Routine done by local agency
Eval Division: San Mateo County Environmental Health
Eval Program: HW
Eval Source: CERS
Eval Notes:

Eval Date: 01/25/2021
Violations Found: No
Eval General Type: Other/Unknown
Eval Type: Other, not routine, done by local agency
Eval Division: San Mateo County Environmental Health
Eval Program: HMRRP
Eval Source: CERS
Eval Notes:

Eval Date: 01/29/2019
Violations Found: No
Eval General Type: Other/Unknown
Eval Type: Other, not routine, done by local agency
Eval Division: San Mateo County Environmental Health
Eval Program: HW
Eval Source: CERS
Eval Notes:

Eval Date: 02/08/2021
Violations Found: No
Eval General Type: Other/Unknown
Eval Type: Other, not routine, done by local agency
Eval Division: San Mateo County Environmental Health
Eval Program: HMRRP
Eval Source: CERS
Eval Notes:

Eval Date: 01/29/2019
Violations Found: No
Eval General Type: Other/Unknown
Eval Type: Other, not routine, done by local agency
Eval Division: San Mateo County Environmental Health
Eval Program: HMRRP
Eval Source: CERS
Eval Notes:

Eval Date: 02/14/2017
Violations Found: No
Eval General Type: Compliance Evaluation Inspection

Eval Type: Routine done by local agency
Eval Division: San Mateo County Environmental Health
Eval Program: HW
Eval Source: CERS
Eval Notes:

An outside contractor change out the florescent lamps and take the lamps away. The last hazardous waste disposal was in 2013. Facility can dispose damaged chemical and/or waste absorbent via schedule an appointment on line with the San Mateo County VSQG program.; Note: data in [EVAL Notes] field for some records is truncated from the source.

Eval Date: 04/08/2015
Violations Found: No
Eval General Type: Other/Unknown
Eval Type: Other, not routine, done by local agency
Eval Division: San Mateo County Environmental Health
Eval Program: HMRRP
Eval Source: CERS
Eval Notes:

Eval Date: 01/29/2019
Violations Found: Yes
Eval General Type: Compliance Evaluation Inspection
Eval Type: Routine done by local agency
Eval Division: San Mateo County Environmental Health
Eval Program: HMRRP
Eval Source: CERS
Eval Notes:

HMBP for 2018 was submitted on 7/25/2018.; Note: data in [EVAL Notes] field for some records is truncated from the source.

Eval Date: 01/20/2022
Violations Found: No
Eval General Type: Other/Unknown
Eval Type: Other, not routine, done by local agency
Eval Division: San Mateo County Environmental Health
Eval Program: HMRRP
Eval Source: CERS
Eval Notes:

Eval Date: 04/11/2023
Violations Found: No
Eval General Type: Other/Unknown
Eval Type: Other, not routine, done by local agency
Eval Division: San Mateo County Environmental Health
Eval Program: HMRRP
Eval Source: CERS
Eval Notes:

Eval Date: 04/18/2019
Violations Found: No
Eval General Type: Other/Unknown
Eval Type: Other, not routine, done by local agency
Eval Division: San Mateo County Environmental Health
Eval Program: HMRRP
Eval Source: CERS
Eval Notes:

Eval Date: 03/07/2017
Violations Found: No
Eval General Type: Other/Unknown
Eval Type: Other, not routine, done by local agency
Eval Division: San Mateo County Environmental Health
Eval Program: HMRRP
Eval Source: CERS

Eval Notes:

Eval Date: 02/15/2017
Violations Found: No
Eval General Type: Other/Unknown
Eval Type: Other, not routine, done by local agency
Eval Division: San Mateo County Environmental Health
Eval Program: HMRRP
Eval Source: CERS
Eval Notes:

Eval Date: 01/21/2022
Violations Found: No
Eval General Type: Other/Unknown
Eval Type: Other, not routine, done by local agency
Eval Division: San Mateo County Environmental Health
Eval Program: HMRRP
Eval Source: CERS
Eval Notes:

Eval Date: 01/29/2019
Violations Found: No
Eval General Type: Compliance Evaluation Inspection
Eval Type: Routine done by local agency
Eval Division: San Mateo County Environmental Health
Eval Program: HW
Eval Source: CERS
Eval Notes:

The facility no longer generates hazardous waste. Any mixed paint that did not meet the spec, facility sells it to the public at a discount price.; Note: data in [EVAL Notes] field for some records is truncated from the source.

Eval Date: 02/28/2014
Violations Found: No
Eval General Type: Compliance Evaluation Inspection
Eval Type: Routine done by local agency
Eval Division: San Mateo County Environmental Health
Eval Program: HMRRP
Eval Source: CERS
Eval Notes:

Affiliations

Affil Type Desc: Operator
Entity Name: PENINSULA COLOR SERVICE LLC
Entity Title:
Address:
City:
State:
Country:
Zip Code:
Phone: (650) 875-0291

Affil Type Desc: Identification Signer
Entity Name: GREGORY HODSON
Entity Title: OWNER
Address:
City:
State:
Country:
Zip Code:
Phone:

Affil Type Desc: Property Owner

Entity Name: RICHARD GUARDINO
Entity Title:
Address: 434 N CANAL STREET, UNIT #1 AND 2
City: South San Francisco
State: CA
Country: United States
Zip Code: 94080
Phone: (650) 875-0291

Affil Type Desc: Environmental Contact
Entity Name: MARCUS HAHN
Entity Title:
Address: 434 N CANAL STREET, UNIT #2
City: South San Francisco
State: CA
Country:
Zip Code: 94080
Phone:

Affil Type Desc: Parent Corporation
Entity Name: Peninsula Color Service
Entity Title:
Address:
City:
State:
Country:
Zip Code:
Phone:

Affil Type Desc: CUPA District
Entity Name: San Mateo County Environmental Health
Entity Title:
Address: 2000 Alameda de las Pulgas, Suite 100
City: San Mateo
State: CA
Country:
Zip Code: 94403
Phone: (650) 372-6200

Affil Type Desc: Legal Owner
Entity Name: GREG HODSON
Entity Title:
Address: 434 N CANAL STREET, UNIT #1, UNIT #1
City: South San Francisco
State: CA
Country: United States
Zip Code: 94080
Phone: (650) 875-0291

Affil Type Desc: Document Preparer
Entity Name: CAROLINA SCHILLER
Entity Title:
Address:
City:
State:
Country:
Zip Code:
Phone:

Affil Type Desc: Facility Mailing Address
Entity Name: Mailing Address
Entity Title:
Address: 434 N CANAL ST UNIT 1 & 2
City: S SAN FRANCISCO
State: CA
Country:
Zip Code: 94080
Phone:

Map Key	Number of Records	Direction	Distance (mi/ft)	Elev/Diff (ft)	Site	DB
67	7 of9	W	0.06 / 299.90	22.00 / -5	PENINSULA COLOR SERVICE LLC 434 N CANAL ST STE 1 SOUTH SAN FRANCISCO CA 94080-4667	RCRA NON GEN

EPA Handler ID:	CAL000273390
Gen Status Universe:	No Report
Contact Name:	CAROLINA SCHILLER
Contact Address:	434 N CANAL ST STE 1 , , SOUTH SAN FRANCISCO , CA, 94080 ,
Contact Phone No and Ext:	650-875-0291
Contact Email:	CAROLINASCHILLER@SBCGLOBAL.NET
Contact Country:	
County Name:	SAN FRANCISCO
EPA Region:	09
Land Type:	
Receive Date:	20030718
Location Latitude:	37.652787
Location Longitude:	-122.415449

Violation/Evaluation Summary

Note: NO RECORDS: As of Oct 2023, there are no Compliance Monitoring and Enforcement (violation) records associated with this facility (EPA ID).

Handler Summary

Importer Activity:	No
Mixed Waste Generator:	No
Transporter Activity:	No
Transfer Facility:	No
Onsite Burner Exemption:	No
Furnace Exemption:	No
Underground Injection Activity:	No
Commercial TSD:	No
Used Oil Transporter:	No
Used Oil Transfer Facility:	No
Used Oil Processor:	No
Used Oil Refiner:	No
Used Oil Burner:	No
Used Oil Market Burner:	No
Used Oil Spec Marketer:	No

Hazardous Waste Handler Details

Sequence No:	1
Receive Date:	20030718
Handler Name:	PENINSULA COLOR SERVICE LLC
Source Type:	Implementer
Federal Waste Generator Code:	N
Generator Code Description:	Not a Generator, Verified

Owner/Operator Details

Owner/Operator Ind:	Current Owner	**Street No:**	
Type:	Other	**Street 1:**	434 N CANAL ST STE 1
Name:	PENINSULA COLOR SERVICE LLC	**Street 2:**	
Date Became Current:		**City:**	SOUTH SAN FRANCISCO
Date Ended Current:		**State:**	CA
Phone:	650-875-0291	**Country:**	
Source Type:	Implementer	**Zip Code:**	94080-4667
Owner/Operator Ind:	Current Operator	**Street No:**	
Type:	Other	**Street 1:**	434 N CANAL ST STE 1

Map Key	Number of Records	Direction	Distance (mi/ft)	Elev/Diff (ft)	Site	DB

Name:	CAROLINA SCHILLER	**Street 2:**	
Date Became Current:		**City:**	SOUTH SAN FRANCISCO
Date Ended Current:		**State:**	CA
Phone:	650-875-0291	**Country:**	
Source Type:	Implementer	**Zip Code:**	94080

67	8 of9	W	0.06 / 299.90	22.00 / -5	Lorentz Bio 434 N CANAL ST STE 7 SOUTH SAN FRANCISCO CA 94080	CERS HAZ

Site ID:	701053
Latitude:	37.652250
Longitude:	-122.415640

Regulated Programs

EI ID:	10928077	**EI Description:**	Chemical Storage Facilities
EI ID:	10928077	**EI Description:**	Hazardous Waste Generator

Affiliations

Affil Type Desc:	Facility Mailing Address
Entity Name:	Mailing Address
Entity Title:	
Address:	434 N Canal St. Ste. 7
City:	South San Francisco
State:	CA
Country:	
Zip Code:	94080
Phone:	

Affil Type Desc:	CUPA District
Entity Name:	San Mateo County Environmental Health
Entity Title:	
Address:	2000 Alameda de las Pulgas, Suite 100
City:	San Mateo
State:	CA
Country:	
Zip Code:	94403
Phone:	(650) 372-6200

Affil Type Desc:	Operator
Entity Name:	Laura Deming
Entity Title:	
Address:	
City:	
State:	
Country:	
Zip Code:	
Phone:	(650) 888-8161

Affil Type Desc:	Legal Owner
Entity Name:	Laura Deming
Entity Title:	
Address:	434 N Canal St. Ste. 7
City:	South San Francisco
State:	CA
Country:	United States
Zip Code:	94080
Phone:	(650) 888-8161

Affil Type Desc:	Parent Corporation
Entity Name:	Heisenberg Inc.
Entity Title:	

Map Key	Number of Records	Direction	Distance (mi/ft)	Elev/Diff (ft)	Site	DB

Address:
City:
State:
Country:
Zip Code:
Phone:

Affil Type Desc: Environmental Contact
Entity Name: Laura Deming
Entity Title:
Address: 434 N Canal St. Ste. 7
City: South San Francisco
State: CA
Country:
Zip Code: 94080
Phone:

67	9 of9	W	0.06 / 299.90	22.00 / -5	HEISENBERG INC 434 N CANAL ST SOUTH SAN FRANCISCO CA 94080	RCRA NON GEN

EPA Handler ID: CAL000480578
Gen Status Universe: No Report
Contact Name: DANIELLE COLLIER
Contact Address: 1389 JEFFERSON ST A607 , , OAKLAND , CA, 94612 ,
Contact Phone No and Ext: 707-386-6809
Contact Email: DANIELLE@LORENTZ.BIO
Contact Country:
County Name: SAN MATEO
EPA Region: 09
Land Type:
Receive Date: 20230914
Location Latitude:
Location Longitude:

Violation/Evaluation Summary

Note: NO RECORDS: As of Oct 2023, there are no Compliance Monitoring and Enforcement (violation) records associated with this facility (EPA ID).

Handler Summary

Importer Activity: No
Mixed Waste Generator: No
Transporter Activity: No
Transfer Facility: No
Onsite Burner Exemption: No
Furnace Exemption: No
Underground Injection Activity: No
Commercial TSD: No
Used Oil Transporter: No
Used Oil Transfer Facility: No
Used Oil Processor: No
Used Oil Refiner: No
Used Oil Burner: No
Used Oil Market Burner: No
Used Oil Spec Marketer: No

Hazardous Waste Handler Details

Sequence No: 1
Receive Date: 20230914
Handler Name: HEISENBERG INC
Source Type: Implementer

Federal Waste Generator Code: N
Generator Code Description: Not a Generator, Verified

Owner/Operator Details

Owner/Operator Ind:	Current Operator	**Street No:**	
Type:	Other	**Street 1:**	1389 JEFFERSON ST A607
Name:	DANIELLE COLLIER	**Street 2:**	
Date Became Current:		**City:**	OAKLAND
Date Ended Current:		**State:**	CA
Phone:	707-386-6809	**Country:**	
Source Type:	Implementer	**Zip Code:**	94612

Owner/Operator Ind:	Current Owner	**Street No:**	
Type:	Other	**Street 1:**	434 N CANAL ST
Name:	HEISENBERG INC	**Street 2:**	
Date Became Current:		**City:**	SOUTH SAN FRANCISCO
Date Ended Current:		**State:**	CA
Phone:	650-888-8168	**Country:**	
Source Type:	Implementer	**Zip Code:**	94080

68	1 of1	E	0.06 / 304.75	30.39 / 3	LATHE TOOL WORKS INC 88 LINDEN SOUTH SAN FRANCISCO CA 94080	CUPA SANMATEO

Facility ID: FA0012021

Detail(s)

Program Category: HAZARDOUS WASTE PROGRAM
Billing Status: Inactive, non-billable
Program Element: GENERATES <27 GAL/YEAR

Program Category: BUSINESS PLAN PROGRAM
Billing Status: Inactive, non-billable
Program Element: STORES MV FUELS OR WASTE ONLY

69	1 of3	SSE	0.06 / 305.16	10.32 / -17	CALEGARI PROPERTY 40 SOUTH LINDEN AVENUE SOUTH SAN FRANCISCO CA 94080	LUST

Global ID:	T0608100905	**Census Tract:**	6081602300
Site Facility Type:		**Census Tract (SRCH):**	6081602300
Status:	Completed - Case Closed	**Oil Field (SRCH):**	
Status Date (DL):	6/29/2000	**Oil Field Oper (SRCH):**	
Cleanup Status:		**Latitude:**	
Case Type (DL):	LUST Cleanup Site	**Longitude:**	
RWQCB Region (DL):	SAN FRANCISCO BAY RWQCB (REGION 2)		
Site Facility Name:			
Business Name (DL):	CALEGARI PROPERTY		
Address:	40 SOUTH LINDEN AVENUE		
City:	SOUTH SAN FRANCISCO		
State:	CA		
Zip:	94080		
County:	SAN MATEO		

GeoTracker Sites Data Download - Site Details

CUF Case: YES
Lead Agency: SAN MATEO COUNTY LOP
Case Worker: JM
Local Agency: SAN MATEO COUNTY LOP

RB Case No:	41-0990
Local Case No:	550149
File Location:	Local Agency
Potential COC:	Gasoline
Potential Media of Concern:	Other Groundwater (uses other than drinking water)
Begin Date:	4/25/1996
How Discovered:	Other Means
How Discovered Description:	
Stop Method:	Other Means
Stop Description:	
Calwater Watershed Name:	South Bay - San Mateo Bayside (204.40)
DWR GW Subbasin Name:	Westside (2-035)
Disadvantaged Community:	
CalEnvScreen Score:	
Coordinate Source:	Google Map Move
Discharge Cause:	
Discharge Source:	
EPA Region:	9
Leak Reported Dt:	1996-04-25 00:00:00
Military DoD Site:	No
No Further Action Dt:	2000-06-29 00:00:00
Qty Rlsd Gallons:	0
Facility Project Sub Type:	
Calenviroscreen 3 Score:	71-75%
Calenviroscreen 4 Score:	80-85%
Site History:	

GeoTracker Sites Data Download - Regulatory Contacts

Contact Type:	Local Agency Caseworker - Primary Caseworker
Contact Name:	JACOB MADDEN
Organization Name:	SAN MATEO COUNTY LOP
Address:	2000 ALAMEDA DE LAS PULGAS, Suite 100
City:	SAN MATEO
Email:	jmadden@smcgov.org
Phone No:	6503995959

Contact Type:	Regional Board Caseworker
Contact Name:	UUU
Organization Name:	SAN FRANCISCO BAY RWQCB (REGION 2)
Address:	1515 CLAY ST SUITE 1400
City:	OAKLAND
Email:	
Phone No:	

Contact Type:	Regional Board Caseworker
Contact Name:	Regional Water Board
Organization Name:	SAN FRANCISCO BAY RWQCB (REGION 2)
Address:	1515 CLAY ST SUITE 1400
City:	OAKLAND
Email:	
Phone No:	

GeoTracker Sites Data Download - Status History

Status:	Completed - Case Closed
Status Date:	6/29/2000

Status:	Open - Case Begin Date
Status Date:	4/25/1996

GeoTracker Search - Regulatory Profile (as of October 16, 2023)

Site Facility Name:	CALEGARI PROPERTY
Site Facility Type:	LUST CLEANUP SITE

Cleanup Status:	COMPLETED - CASE CLOSED
Address:	40 SOUTH LINDEN AVENUE
City:	SOUTH SAN FRANCISCO
Zip:	94080
County:	SAN MATEO
Report Link:	https://geotracker.waterboards.ca.gov/profile_report?global_id=T0608100905
Cleanup Status Detail:	COMPLETED - CASE CLOSED AS OF 6/29/2000
Project Status:	
Cleanup History Link:	https://geotracker.waterboards.ca.gov/profile_report_include?global_id=T0608100905&tabname=regulatoryhistory
Potential COC:	GASOLINE
Potential Media of Concern:	OTHER GROUNDWATER (USES OTHER THAN DRINKING WATER)
File Location:	LOCAL AGENCY
User Defined Beneficial Use:	
Designated Beneficial Use:	MUN, AGR, IND, PROC
DWR GW Sub Basin:	Westside (2-035)
Calwater Watershed Name:	South Bay - San Mateo Bayside (204.40)
Post Closure Site Management:	
Future Land Use:	
Cleanup Oversight Agencies:	SAN MATEO COUNTY LOP (LEAD) - CASE #: 550149 CASE MANAGER: JACOB MADDEN SAN FRANCISCO BAY RWQCB (REGION 2) - CASE #: 41-0990 CASE MANAGER: Regional Water Board CASE MANAGER: UUU
CUF Claim No:	11747
CUF Priority Assig:	B
CUF Amount Paid:	$9,731
WDR Place Type:	
WDR File No:	
WDR Order No:	
Project Oversight Agencies:	
Facility Type:	
Composting Method:	
Grndwtr Monitoring Frequency:	
Designated Beneficial Use Desc:	Municipal and Domestic Supply, Agricultural Supply, Industrial Service Supply, Industrial Process Supply
Site History:	

No site history available

GeoTracker Search - Cleanup Status History (as of October 16, 2023)

Status:	Completed - Case Closed
Date :	6/29/2000
Status:	Open - Case Begin Date
Date :	4/25/1996

GeoTracker Search - Cleanup Action Report (as of October 16, 2023)

Action Type:	FREE PRODUCT REMOVAL
Begin Date:	5/1/1996
End Date:	6/1/1996
Phase:	
Contaminant Mass Removed:	
Description:	

GeoTracker Search - Regulatory Activities (as of October 16, 2023)

Action Type:	Other Regulatory Actions
Action:	Technical Correspondence / Assistance / Other
Action Date:	11/1/2006
Received Issue Date:	11/1/2006
Doc Link:	https://geotracker.waterboards.ca.gov/view_documents?global_id=T0608100905&enforcement_id=6519754&temptable=ENFORCEMENT
Title Description Comments:	

Administrative, Correspondences, Funding, Notes, and Permits Prior to 2006

Action Type: Response Requested - Other
Action: Other Report / Document
Action Date: 1/21/2000
Received Issue Date: 1/21/2000
Doc Link: https://geotracker.waterboards.ca.gov/view_documents_all?global_id=T0608100905&doc_id=6086278
Title Description Comments:

Historical Reports Prior to 2006

Action Type: Notices
Action: Notice of Responsibility - #1
Action Date: 6/5/1996
Received Issue Date: 6/5/1996
Doc Link:
Title Description Comments:

Action Type: Cleanup Action
Action: Free Product Removal
Action Date: 5/1/1996
Received Issue Date:
Doc Link:
Title Description Comments:

Action Type: Leak Action
Action: Leak Reported
Action Date: 4/25/1996
Received Issue Date:
Doc Link:
Title Description Comments:

Action Type: Leak Action
Action: Leak Discovery
Action Date: 4/25/1996
Received Issue Date:
Doc Link:
Title Description Comments:

GeoTracker Search - Documents (as of October 16, 2023)

Document Type: Site Documents ***Document Date:*** 11/1/2006
Type: TECHNICAL CORRESPONDENCE / ASSISTANCE / OTHER ***Submitted:***
Submitted By: ROBERT MALLICK (REGULATOR)
Title: ADMINISTRATIVE, CORRESPONDENCES, FUNDING, NOTES, AND PERMITS PRIOR TO 2006
Title Link: https://geotracker.waterboards.ca.gov/view_documents?global_id=T0608100905&enforcement_id=6519754

Document Type: Site Documents ***Document Date:*** 1/21/2000
Type: OTHER REPORT / DOCUMENT ***Submitted:***
Submitted By: ROBERT MALLICK (REGULATOR)
Title: HISTORICAL REPORTS PRIOR TO 2006
Title Link: https://geotracker.waterboards.ca.gov/view_documents?global_id=T0608100905&document_id=6086278

69	*2 of3*	*SSE*	*0.06 / 305.16*	*10.32 / -17*	***ROSS AUTO CLINIC*** ***40 S LINDEN AVE*** ***SOUTH SAN FRANCISCO CA*** ***94080***	***CERS HAZ***

Site ID: 62879
Latitude: 37.649708

Longitude: -122.412560

Regulated Programs

EI ID: 10065250 **EI Description:** Chemical Storage Facilities

EI ID: 10065250 **EI Description:** Hazardous Waste Generator

Violations

Violation Date: 07/25/2020 **Violation Source:** CERS
Violation Program: HW **Violation Division:** San Mateo County Environmental Health
Citation: 22 CCR 12 66262.34(f) - California Code of Regulations, Title 22, Chapter 12, Section(s) 66262.34(f)
Violation Notes:

Returned to compliance on 08/17/2020.

Violation Description:

Failure to properly label hazardous waste accumulation containers and portable tanks with the following requirements: "Hazardous Waste", name and address of the generator, physical and chemical characteristics of the Hazardous Waste, and starting accumulation date.

Violations

Violation Date: 07/27/2017 **Violation Source:** CERS
Violation Program: HMRRP **Violation Division:** San Mateo County Environmental Health
Citation: HSC 6.95 25505.1 - California Health and Safety Code, Chapter 6.95, Section(s) 25505.1
Violation Notes:

Returned to compliance on 08/03/2017. Please notify property owner in writing that facility is subject to HMBP reporting requirement.

Violation Description:

Failure to notify property owner in writing that the business is subject to the business plan program and has complied with its provisions.

Violations

Violation Date: 07/27/2017 **Violation Source:** CERS
Violation Program: HW **Violation Division:** San Mateo County Environmental Health
Citation: 22 CCR 12 66262.34(f) - California Code of Regulations, Title 22, Chapter 12, Section(s) 66262.34(f)
Violation Notes:

Returned to compliance on 08/03/2017. One of the hazardous waste labels for the used oil drum is not legible; the hazardous waste label for the paper filter drum and the waste coolant drum is also not legible. New label provided during inspection. Please re-label the drums or re-fresh the labels.

Violation Description:

Failure to properly label hazardous waste accumulation containers and portable tanks with the following requirements: "Hazardous Waste", name and address of the generator, physical and chemical characteristics of the Hazardous Waste, and starting accumulation date.

Violations

Violation Date: 08/02/2018 **Violation Source:** CERS
Violation Program: HW **Violation Division:** San Mateo County Environmental Health
Citation: 40 CFR 1 265.171 - U.S. Code of Federal Regulations, Title 40, Chapter 1, Section(s) 265.171
Violation Notes:

Returned to compliance on 08/02/2018. Facility had a cover for the hazardous waste labels for the used oil and waste antifreez, but were blown away by the wind. Labels refreshed during inspection.

Violation Description:

Failure to accumulate hazardous waste in a container that is in good condition.

Violations

Violation Date: 07/27/2017 ***Violation Source:*** CERS
Violation Program: HW ***Violation Division:*** San Mateo County Environmental Health
Citation: 40 CFR 1 265.173 - U.S. Code of Federal Regulations, Title 40, Chapter 1, Section(s) 265.173
Violation Notes:

Returned to compliance on 08/03/2017. A 5 gallon container collecting used oil for the hot tank needs to be closed and labeled or label it as "Empty Daily" and empty the content on a daily basis.

Violation Description:

Failure to meet the following container management requirements:
(a) A container holding hazardous waste must always be closed during storage, except when it is necessary to add or remove waste.
(b) A container holding hazardous waste must not be opened, handled, or stored in a manner which may rupture the container or cause it to leak.

Violations

Violation Date: 04/14/2022 ***Violation Source:*** CERS
Violation Program: HW ***Violation Division:*** San Mateo County Environmental Health
Citation: 22 CCR 12 66262.34(f) - California Code of Regulations, Title 22, Chapter 12, Section(s) 66262.34(f)
Violation Notes:

Returned to compliance on 04/14/2022. The required information on the hazardous waste labels on the 55 gallon used oil drum and the waste coolant drum were undiscernible. New labels were placed on both drums. Please make sure to refresh the labels as needed moving forward. Because this is a repeat violation, the violation has been escalated to Class II violation. This violation was corrected during inspection.

Violation Description:

Failure to properly label hazardous waste accumulation containers and portable tanks with the following requirements: "Hazardous Waste", name and address of the generator, physical and chemical characteristics of the Hazardous Waste, and starting accumulation date.

Evaluations

Eval Date: 07/27/2017
Violations Found: Yes
Eval General Type: Compliance Evaluation Inspection
Eval Type: Routine done by local agency
Eval Division: San Mateo County Environmental Health
Eval Program: HW
Eval Source: CERS
Eval Notes:

Waste generated at the facility: three 55 gallon used oil drum, one 44 gallon waste antifreeze drum, one 55 gallon paper filter drum and one 55 gallon drum for metal filters. Two of the 55 gallon drums are located inside a metal container to prevent runoff. Fire extinguishers serviced in 11/2016. Facility has a brake cleaning apparatus but is barely use at all. Facility also has a hot tank.; Note: data in [EVAL Notes] field for some records is truncated from the source.

Eval Date: 07/27/2017
Violations Found: No
Eval General Type: Other/Unknown
Eval Type: Other, not routine, done by local agency
Eval Division: San Mateo County Environmental Health
Eval Program: HMRRP
Eval Source: CERS
Eval Notes:

Eval Date: 08/02/2018
Violations Found: Yes
Eval General Type: Compliance Evaluation Inspection

Eval Type: Routine done by local agency
Eval Division: San Mateo County Environmental Health
Eval Program: HW
Eval Source: CERS
Eval Notes:

Waste generated at the facility: -use oil -waste antifreeze -paper and metal filters Fire extinguishers serviced in 11/2017.; Note: data in [EVAL Notes] field for some records is truncated from the source.

Eval Date: 03/30/2018
Violations Found: No
Eval General Type: Other/Unknown
Eval Type: Other, not routine, done by local agency
Eval Division: San Mateo County Environmental Health
Eval Program: HMRRP
Eval Source: CERS
Eval Notes:

Eval Date: 07/24/2020
Violations Found: No
Eval General Type: Compliance Evaluation Inspection
Eval Type: Routine done by local agency
Eval Division: San Mateo County Environmental Health
Eval Program: HMRRP
Eval Source: CERS
Eval Notes:

The latest HMBP was submitted on 1/30/2020 via the San Mateo County portal; Note: data in [EVAL Notes] field for some records is truncated from the source.

Eval Date: 06/03/2015
Violations Found: No
Eval General Type: Other/Unknown
Eval Type: Other, not routine, done by local agency
Eval Division: San Mateo County Environmental Health
Eval Program: HMRRP
Eval Source: CERS
Eval Notes:

Eval Date: 08/02/2018
Violations Found: No
Eval General Type: Compliance Evaluation Inspection
Eval Type: Routine done by local agency
Eval Division: San Mateo County Environmental Health
Eval Program: HMRRP
Eval Source: CERS
Eval Notes:

Eval Date: 08/03/2017
Violations Found: No
Eval General Type: Other/Unknown
Eval Type: Other, not routine, done by local agency
Eval Division: San Mateo County Environmental Health
Eval Program: HW
Eval Source: CERS
Eval Notes:

Eval Date: 10/22/2015
Violations Found: No
Eval General Type: Compliance Evaluation Inspection
Eval Type: Routine done by local agency
Eval Division: San Mateo County Environmental Health
Eval Program: HMRRP
Eval Source: CERS

Eval Notes:

Eval Date: 04/12/2022
Violations Found: No
Eval General Type: Compliance Evaluation Inspection
Eval Type: Routine done by local agency
Eval Division: San Mateo County Environmental Health
Eval Program: HMRRP
Eval Source: CERS
Eval Notes:

The HMBP was submitted on 3/28/2022; Note: data in [EVAL Notes] field for some records is truncated from the source.

Eval Date: 07/27/2017
Violations Found: Yes
Eval General Type: Compliance Evaluation Inspection
Eval Type: Routine done by local agency
Eval Division: San Mateo County Environmental Health
Eval Program: HMRRP
Eval Source: CERS
Eval Notes:

Last HMBP was submitted in 3/2017.; Note: data in [EVAL Notes] field for some records is truncated from the source.

Eval Date: 08/03/2017
Violations Found: No
Eval General Type: Other/Unknown
Eval Type: Other, not routine, done by local agency
Eval Division: San Mateo County Environmental Health
Eval Program: HMRRP
Eval Source: CERS
Eval Notes:

Eval Date: 05/15/2014
Violations Found: No
Eval General Type: Other/Unknown
Eval Type: Other, not routine, done by local agency
Eval Division: San Mateo County Environmental Health
Eval Program: HMRRP
Eval Source: CERS
Eval Notes:

Eval Date: 08/02/2018
Violations Found: No
Eval General Type: Other/Unknown
Eval Type: Other, not routine, done by local agency
Eval Division: San Mateo County Environmental Health
Eval Program: HW
Eval Source: CERS
Eval Notes:

Eval Date: 04/22/2021
Violations Found: No
Eval General Type: Other/Unknown
Eval Type: Other, not routine, done by local agency
Eval Division: San Mateo County Environmental Health
Eval Program: HMRRP
Eval Source: CERS
Eval Notes:

Eval Date: 10/22/2015
Violations Found: No
Eval General Type: Compliance Evaluation Inspection

Eval Type: Routine done by local agency
Eval Division: San Mateo County Environmental Health
Eval Program: HW
Eval Source: CERS
Eval Notes:

Eval Date: 08/01/2014
Violations Found: No
Eval General Type: Compliance Evaluation Inspection
Eval Type: Routine done by local agency
Eval Division: San Mateo County Environmental Health
Eval Program: HMRRP
Eval Source: CERS
Eval Notes:

Eval Date: 07/24/2020
Violations Found: Yes
Eval General Type: Compliance Evaluation Inspection
Eval Type: Routine done by local agency
Eval Division: San Mateo County Environmental Health
Eval Program: HW
Eval Source: CERS
Eval Notes:

Waste generated at the facility: used oil stored in a 165 gallon above ground tank, waste antifreeze is kept in one 55 gallon drum, one drum of metal filters and one drum of paper filters.; Note: data in [EVAL Notes] field for some records is truncated from the source.

Eval Date: 04/30/2014
Violations Found: No
Eval General Type: Other/Unknown
Eval Type: Other, not routine, done by local agency
Eval Division: San Mateo County Environmental Health
Eval Program: HMRRP
Eval Source: CERS
Eval Notes:

Eval Date: 07/27/2017
Violations Found: No
Eval General Type: Other/Unknown
Eval Type: Other, not routine, done by local agency
Eval Division: San Mateo County Environmental Health
Eval Program: HW
Eval Source: CERS
Eval Notes:

Eval Date: 03/16/2020
Violations Found: No
Eval General Type: Other/Unknown
Eval Type: Other, not routine, done by local agency
Eval Division: San Mateo County Environmental Health
Eval Program: HMRRP
Eval Source: CERS
Eval Notes:

Eval Date: 05/14/2020
Violations Found: No
Eval General Type: Other/Unknown
Eval Type: Other, not routine, done by local agency
Eval Division: San Mateo County Environmental Health
Eval Program: HMRRP
Eval Source: CERS
Eval Notes:

Eval Date: 04/12/2022
Violations Found: No
Eval General Type: Other/Unknown
Eval Type: Other, not routine, done by local agency
Eval Division: San Mateo County Environmental Health
Eval Program: HW
Eval Source: CERS
Eval Notes:

dtsc, file; Note: data in [EVAL Notes] field for some records is truncated from the source.

Eval Date: 04/01/2022
Violations Found: No
Eval General Type: Other/Unknown
Eval Type: Other, not routine, done by local agency
Eval Division: San Mateo County Environmental Health
Eval Program: HMRRP
Eval Source: CERS
Eval Notes:

plan check; Note: data in [EVAL Notes] field for some records is truncated from the source.

Eval Date: 04/02/2018
Violations Found: No
Eval General Type: Other/Unknown
Eval Type: Other, not routine, done by local agency
Eval Division: San Mateo County Environmental Health
Eval Program: HMRRP
Eval Source: CERS
Eval Notes:

Eval Date: 03/25/2022
Violations Found: No
Eval General Type: Other/Unknown
Eval Type: Other, not routine, done by local agency
Eval Division: San Mateo County Environmental Health
Eval Program: HMRRP
Eval Source: CERS
Eval Notes:

plan check reject; Note: data in [EVAL Notes] field for some records is truncated from the source.

Eval Date: 10/22/2015
Violations Found: No
Eval General Type: Other/Unknown
Eval Type: Other, not routine, done by local agency
Eval Division: San Mateo County Environmental Health
Eval Program: HMRRP
Eval Source: CERS
Eval Notes:

Eval Date: 04/12/2022
Violations Found: Yes
Eval General Type: Compliance Evaluation Inspection
Eval Type: Routine done by local agency
Eval Division: San Mateo County Environmental Health
Eval Program: HW
Eval Source: CERS
Eval Notes:

Waste generated at the facilty: Used oil is kept in a 110 gallon tank and facility also has a 55 gallon drum in an overpack as backup. Waste Antifreeze is kept in a 100 gallon drum. Waste filters are kept in one 55 gallon drum.; Note: data in [EVAL Notes] field for some records is truncated from the source.

Eval Date: 08/01/2014

Violations Found: No
Eval General Type: Compliance Evaluation Inspection
Eval Type: Routine done by local agency
Eval Division: San Mateo County Environmental Health
Eval Program: HW
Eval Source: CERS
Eval Notes:

Eval Date: 08/02/2018
Violations Found: No
Eval General Type: Other/Unknown
Eval Type: Other, not routine, done by local agency
Eval Division: San Mateo County Environmental Health
Eval Program: HMRRP
Eval Source: CERS
Eval Notes:

Eval Date: 04/01/2019
Violations Found: No
Eval General Type: Other/Unknown
Eval Type: Other, not routine, done by local agency
Eval Division: San Mateo County Environmental Health
Eval Program: HMRRP
Eval Source: CERS
Eval Notes:

Eval Date: 06/09/2014
Violations Found: No
Eval General Type: Other/Unknown
Eval Type: Other, not routine, done by local agency
Eval Division: San Mateo County Environmental Health
Eval Program: HMRRP
Eval Source: CERS
Eval Notes:

Eval Date: 04/09/2020
Violations Found: No
Eval General Type: Other/Unknown
Eval Type: Other, not routine, done by local agency
Eval Division: San Mateo County Environmental Health
Eval Program: HMRRP
Eval Source: CERS
Eval Notes:

Affiliations

Affil Type Desc: Parent Corporation
Entity Name: ROSS AUTO CLINIC
Entity Title:
Address:
City:
State:
Country:
Zip Code:
Phone:

Affil Type Desc: Operator
Entity Name: Gerald Ross JR
Entity Title:
Address:
City:
State:
Country:
Zip Code:

Phone: (650) 588-0103

Affil Type Desc: Environmental Contact
Entity Name: Julie Ross
Entity Title:
Address: 40 South Linden Ave
City: South San Francisco
State: CA
Country:
Zip Code: 94080
Phone:

Affil Type Desc: Identification Signer
Entity Name: Gerald Ross JR
Entity Title: Owner
Address:
City:
State:
Country:
Zip Code:
Phone:

Affil Type Desc: Property Owner
Entity Name: Michael Calegari
Entity Title:
Address: 225 23rd Ave
City: San Mateo
State: CA
Country: United States
Zip Code: 94403
Phone: (650) 207-0484

Affil Type Desc: CUPA District
Entity Name: San Mateo County Environmental Health
Entity Title:
Address: 2000 Alameda de las Pulgas, Suite 100
City: San Mateo
State: CA
Country:
Zip Code: 94403
Phone: (650) 372-6200

Affil Type Desc: Facility Mailing Address
Entity Name: Mailing Address
Entity Title:
Address: 40 S LINDEN AVE
City: SOUTH SAN FRANCISCO
State: CA
Country:
Zip Code: 94080
Phone:

Affil Type Desc: Legal Owner
Entity Name: ROSS, GERALD E
Entity Title:
Address: 40 LINDEN
City: SOUTH SAN FRANCISCO
State: CA
Country: United States
Zip Code: 94080
Phone: (650) 588-0103

Affil Type Desc: Document Preparer
Entity Name: Julie Ross
Entity Title:
Address:
City:
State:
Country:

Map Key	Number of Records	Direction	Distance (mi/ft)	Elev/Diff (ft)	Site	DB

Zip Code:
Phone:

Coordinates

Env Int Type Code:	HWG	**Longitude:**	-122.412544
Program ID:	10065250	**Coord Name:**	
Latitude:	37.649689	**Ref Point Type Desc:**	Unknown

69	3 of3	SSE	0.06 / 305.16	10.32 / -17	ROSS AUTO CLINIC 40 S LINDEN AVE SOUTH SAN FRANCISCO CA 94080	RCRA NON GEN

EPA Handler ID:	CAL000332278
Gen Status Universe:	No Report
Contact Name:	GERALD ROSS
Contact Address:	40 S LINDEN AVE , , SOUTH SAN FRANCISCO , CA, 94080 ,
Contact Phone No and Ext:	650-588-0103
Contact Email:	JULSZ28@COMCAST.NET
Contact Country:	
County Name:	SAN MATEO
EPA Region:	09
Land Type:	
Receive Date:	20080502
Location Latitude:	37.649745
Location Longitude:	-122.412789

Violation/Evaluation Summary

Note: NO RECORDS: As of Oct 2023, there are no Compliance Monitoring and Enforcement (violation) records associated with this facility (EPA ID).

Handler Summary

Importer Activity:	No
Mixed Waste Generator:	No
Transporter Activity:	No
Transfer Facility:	No
Onsite Burner Exemption:	No
Furnace Exemption:	No
Underground Injection Activity:	No
Commercial TSD:	No
Used Oil Transporter:	No
Used Oil Transfer Facility:	No
Used Oil Processor:	No
Used Oil Refiner:	No
Used Oil Burner:	No
Used Oil Market Burner:	No
Used Oil Spec Marketer:	No

Hazardous Waste Handler Details

Sequence No:	1
Receive Date:	20080502
Handler Name:	ROSS AUTO CLINIC
Source Type:	Implementer
Federal Waste Generator Code:	N
Generator Code Description:	Not a Generator, Verified

Owner/Operator Details

Owner/Operator Ind:	Current Owner	**Street No:**	
Type:	Other	**Street 1:**	40 S LINDEN AVE
Name:	GERALD E ROSS JR	**Street 2:**	
Date Became Current:		**City:**	SOUTH SAN FRANCISCO
Date Ended Current:		**State:**	CA
Phone:	650-588-0103	**Country:**	
Source Type:	Implementer	**Zip Code:**	94080-6413
Owner/Operator Ind:	Current Operator	**Street No:**	
Type:	Other	**Street 1:**	40 S LINDEN AVE
Name:	GERALD ROSS	**Street 2:**	
Date Became Current:		**City:**	SOUTH SAN FRANCISCO
Date Ended Current:		**State:**	CA
Phone:	650-588-0103	**Country:**	
Source Type:	Implementer	**Zip Code:**	94080

70	1 of2	WNW	0.06 / 314.91	21.94 / -5	SOUTH SAN FRANCISCO RECYCLING CENTER BEHIND 551 RAILROAD S SAN FRANCISCO CA 94080	ENVIROSTOR

Estor/EPA ID:	41490043	**Assembly District:**	
Site Code:		**Senate District:**	
Nat Priority List:	NO	**Permit Renewal Lead:**	
APN:	NONE SPECIFIED	**Public Partici Spclst:**	
Census Tract:		**Project Manager:**	
Site Type:	* HISTORICAL	**County:**	SAN MATEO
Address Description:	BEHIND 551 RAILROAD	**Latitude:**	0
Office:	CLEANUP BERKELEY	**Longitude:**	0
Special Program:		**Acres:**	NONE SPECIFIED
Funding:		**Supervisor:**	

Cleanup Status: REFER: OTHER AGENCY AS OF 7/29/1994
Cleanup Oversight Agencies: NONE SPECIFIED
School District:
Past Use that Caused Contam: NONE SPECIFIED
Potential Media Affected: NONE SPECIFIED
Potential Contamin of Concern:

CONTAMINATED SOIL
WASTE OIL & MIXED OIL

Site History:

Status: REFER: OTHER AGENCY
Program Type: HISTORICAL
CalEnviroScreen Score:
Summary Link: https://www.envirostor.dtsc.ca.gov/public/profile_report?global_id=41490043

Completed Activities

Title: Discovery
Title Link:
Area Name:
Area Link:
Sub Area:
Sub Area Link:
Document Type: * Discovery
Date Completed: 8/12/1981
Comments: FACILITY IDENTIFIED ID'D ON DRIVE BY-SITE INSPECTION INSPECTION(STATE) ASP SITE INSPECTION, DUMP AREA SEEN. SAMPLES TAKEN BY ASP

Title: Site Screening
Title Link:
Area Name:
Area Link:
Sub Area:

Map Key	Number of Records	Direction	Distance (mi/ft)	Elev/Diff (ft)	Site	DB

Sub Area Link:
Document Type: Site Screening
Date Completed: 5/5/1987
Comments: SITE SCREENING DONE NEEDS MORE INFO RECYCLE MOTOR OIL. CURRENTLY 6 55-GAL DRUMS OIL ON SITE. DEPT PUBLIC SERVICES PREVIOUSLY OPERATED A LANDFILL ON SITE FOR CONSTRUCTION DEBRIS.

70	2 of2	WNW	0.06 / 314.91	21.94 / -5	SOUTH SAN FRANCISCO RECYCLING CENTER BEHIND 551 RAILROAD S SAN FRANCISCO CA 94080	CALSITES

ID No:	41490043	**Assembly:**	
Status Date:	07/29/1994	**Senate:**	
NPL:		**Region:**	2
Tier:		**Region Name:**	BERKELEY
Fund:		**County Co:**	41
Access :		**Facility County:**	SAN MATEO
Access Code:	NOT REPORTED	**Lat Deg:**	0
Cortese:		**Lat Min:**	0
Hrscore:		**Lat Sec:**	0
Hrsdate:		**Lat Dir:**	
Groundwater Contam:		**Long Deg:**	0
GW Code:	NOT REPORTED	**Long Min:**	0
No Sources:	0	**Long Sec:**	0
RWQCB Name:	SAN FRANCISCO BAY	**Long Dir:**	
Branch Name:	NORTH COAST	**LImethod:**	
Staff:		**LIdesc:**	
Senior:			

Status Name: PROPERTY/SITE REFERRED TO ANOTHER AGENCY
Type Name: N/A
Lead Name: N/A
SIC Name: ELECTRIC, GAS & SANITARY SERVICES
Filename:
Comments:

FACILITY IDENTIFIED ID'D ON DRIVE BY-SITE INSPECTION INSPECTION(STATE) ASP SITE INSPECTION, DUMP AREA SEEN. SAMPLES TAKEN BY ASP CITY SAYS THERE'S NO SSF RECYCLING. FINAL STRATEGY SITE REFERRED: TO HMMS/ENF SITE SCREENING DONE NEEDS MORE INFO RECYCLE MOTOR OIL. CURRENTLY 6 55-GAL DRUMS OIL ON SITE. DEPT PUBLIC SERVICES PREVIOUSLY OPERATED A LANDFILL ON SITE FOR CONSTRUCTION DEBRIS.

Background:

71	1 of3	SSE	0.06 / 316.93	11.92 / -15	MILARDI AUTOBODY 34 SO LINDEN AVENUE SOUTH SAN FRANCISCO CA 94080	EMISSIONS

1999 Criteria Data

Facility ID:	12526	**CERR Code:**	
Facility SIC Code:	7532	**TOGT:**	.587
CO:	41	**ROGT:**	.5139288
Air Basin:	SF	**COT:**	
District:	BA	**NOXT:**	
COID:	SM	**SOXT:**	
DISN:	BAY AREA AQMD	**PMT:**	
CHAPIS:		**PM10T:**	

1999 Toxic Data

Facility ID:	12526	**COID:**	SM

Map Key	Number of Records	Direction	Distance (mi/ft)	Elev/Diff (ft)	Site	DB

Facility SIC Code:	7532	**DISN:**	BAY AREA AQMD
CO:	41	**CHAPIS:**	
Air Basin:	SF	**CERR Code:**	
District:	BA		
TS:			
Health Risk Asmt:			
Non-Cancer Chronic Haz Ind:			
Non-Cancer Acute Haz Ind:			

2000 Criteria Data

Facility ID:	12526	**CERR Code:**	
Facility SIC Code:	7532	**TOGT:**	.587
CO:	41	**ROGT:**	.51
Air Basin:	SF	**COT:**	
District:	BA	**NOXT:**	
COID:	SM	**SOXT:**	
DISN:	BAY AREA AQMD	**PMT:**	
CHAPIS:		**PM10T:**	

2000 Toxic Data

Facility ID:	12526	**COID:**	SM
Facility SIC Code:	7532	**DISN:**	BAY AREA AQMD
CO:	41	**CHAPIS:**	
Air Basin:	SF	**CERR Code:**	
District:	BA		
TS:			
Health Risk Asmt:			
Non-Cancer Chronic Haz Ind:			
Non-Cancer Acute Haz Ind:			

71	2 of3	SSE	0.06 / 316.93	11.92 / -15	UNITED PLATING INC 34 SO LINDEN AVENUE SOUTH SAN FRANCISCO CA 94080	EMISSIONS

1987 Criteria Data

Facility ID:	3623	**CERR Code:**	
Facility SIC Code:	3471	**TOGT:**	.9
CO:	41	**ROGT:**	.9
Air Basin:	SF	**COT:**	
District:	BA	**NOXT:**	
COID:	SM	**SOXT:**	
DISN:	BAY AREA AQMD	**PMT:**	0
CHAPIS:		**PM10T:**	0

1987 Toxic Data

Facility ID:	3623	**COID:**	SM
Facility SIC Code:	3471	**DISN:**	BAY AREA AQMD
CO:	41	**CHAPIS:**	
Air Basin:	SF	**CERR Code:**	
District:	BA		
TS:			
Health Risk Asmt:			
Non-Cancer Chronic Haz Ind:			
Non-Cancer Acute Haz Ind:			

71	3 of3	SSE	0.06 /	11.92 /	UNITED PLANTING INC.	HIST TANK

Map Key	Number of Records	Direction	Distance (mi/ft)	Elev/Diff (ft)	Site	DB
			316.93	-15	34 SO. LINDEN AVE. SOUTH SAN FRANCISCO CA	

Owner Name:	FRED GIUSTO	**No of Containers:**	1
Owner Street:	13250 IVIE ROAD	**County:**	SAN MATEO
Owner City:	GALT	**Facility State:**	CA
Owner State:	CA	**Facility Zip:**	94080
Owner Zip:	95632		

72	1 of6	ENE	0.06 / 321.74	31.44 / 4	SHEPHERD LITHOGRAPH INC 20 LINDEN SOUTH SAN FRANCISCO CA 94080	CUPA SANMATEO

Facility ID: FA0015227

Detail(s)

Program Category: BUSINESS PLAN PROGRAM
Billing Status: Inactive, non-billable
Program Element: STORES MV FUELS OR WASTE ONLY

Program Category: HAZARDOUS WASTE PROGRAM
Billing Status: Active, billable
Program Element: GENERATES <27 GAL/YEAR

72	2 of6	ENE	0.06 / 321.74	31.44 / 4	INFORMATION IMAGING CO 20 LINDEN SOUTH SAN FRANCISCO CA 94080	CUPA SANMATEO

Facility ID: FA0022073

Detail(s)

Program Category: HAZARDOUS WASTE PROGRAM
Billing Status: Inactive, non-billable
Program Element: GENERATES <27 GAL/YEAR

Program Category: BUSINESS PLAN PROGRAM
Billing Status: Inactive, non-billable
Program Element: STORES HAZ MAT <219GAL,1,999LB, 879CF

72	3 of6	ENE	0.06 / 321.74	31.44 / 4	DIGITAL PRE PRESS INTL 20 LINDEN SOUTH SAN FRANCISCO CA 94080	CUPA SANMATEO

Facility ID: FA0024409

Detail(s)

Program Category: HAZARDOUS WASTE PROGRAM
Billing Status: Inactive, non-billable
Program Element: GENERATES & RECYCLES WASTE OIL/SOLVENT

Program Category: BUSINESS PLAN PROGRAM
Billing Status: Inactive, non-billable
Program Element: STORES HAZ MAT <219GAL,1,999LB, 879CF

Map Key	Number of Records	Direction	Distance (mi/ft)	Elev/Diff (ft)	Site	DB
72	4 of6	ENE	0.06 / 321.74	31.44 / 4	NOTARO 20 LINDEN SOUTH SAN FRANCISCO CA 94080	CUPA SANMATEO

Facility ID: FA0054434

Detail(s)

Program Category: HAZARDOUS WASTE PROGRAM
Billing Status: Inactive, non-billable
Program Element: GENERATES <27 GAL/YEAR

Map Key	Number of Records	Direction	Distance (mi/ft)	Elev/Diff (ft)	Site	DB
72	5 of6	ENE	0.06 / 321.74	31.44 / 4	CITY MECHANICAL, INC 20 LINDEN SOUTH SAN FRANCISCO CA 940806424	CUPA SANMATEO

Facility ID: FA0027607

Detail(s)

Program Category: HAZARDOUS WASTE PROGRAM
Billing Status: Inactive, non-billable
Program Element: GENERATES & RECYCLES WASTE OIL/SOLVENT

Program Category: BUSINESS PLAN PROGRAM
Billing Status: Inactive, non-billable
Program Element: STORES HAZ MAT <219GAL,1,999LB, 879CF

Map Key	Number of Records	Direction	Distance (mi/ft)	Elev/Diff (ft)	Site	DB
72	6 of6	ENE	0.06 / 321.74	31.44 / 4	HEAT TRANSFER EQUIPMENT CO 20 LINDEN SOUTH SAN FRANCISCO CA 94080	CUPA SANMATEO

Facility ID: FA0012144

Detail(s)

Program Category: BUSINESS PLAN PROGRAM
Billing Status: Inactive, non-billable
Program Element: STORES HAZ MAT <1,199GAL,9,999LB,4,799CF

Map Key	Number of Records	Direction	Distance (mi/ft)	Elev/Diff (ft)	Site	DB
73	1 of2	W	0.06 / 333.69	19.23 / -8	A 32 S SPRUCE AVE SOUTH SAN FRANCISCO CA 94080	RCRA SQG

EPA Handler ID: CAD982338493
Gen Status Universe: Small Quantity Generator
Contact Name: ENVIRONMENTAL MANAGER
Contact Address: 32 S SPRUCE AVE , , SAN FRANCISCO , CA, 94080 , US
Contact Phone No and Ext: 415-583-6078
Contact Email:
Contact Country: US
County Name: SAN MATEO
EPA Region: 09
Land Type: Other
Receive Date: 19871210
Location Latitude: 37.653094
Location Longitude: -122.417265

Violation/Evaluation Summary

Note: NO RECORDS: As of Oct 2023, there are no Compliance Monitoring and Enforcement (violation) records associated with this facility (EPA ID).

Handler Summary

Importer Activity:	No
Mixed Waste Generator:	No
Transporter Activity:	No
Transfer Facility:	No
Onsite Burner Exemption:	No
Furnace Exemption:	No
Underground Injection Activity:	No
Commercial TSD:	No
Used Oil Transporter:	No
Used Oil Transfer Facility:	No
Used Oil Processor:	No
Used Oil Refiner:	No
Used Oil Burner:	No
Used Oil Market Burner:	No
Used Oil Spec Marketer:	No

Hazardous Waste Handler Details

Sequence No:	1
Receive Date:	19871210
Handler Name:	A
Federal Waste Generator Code:	2
Generator Code Description:	Small Quantity Generator
Source Type:	Notification

Owner/Operator Details

Owner/Operator Ind:	Current Owner	***Street No:***	
Type:	Private	***Street 1:***	NOT REQUIRED
Name:	SAN FILIPPO	***Street 2:***	
Date Became Current:		***City:***	NOT REQUIRED
Date Ended Current:		***State:***	ME
Phone:	415-555-1212	***Country:***	
Source Type:	Notification	***Zip Code:***	99999

Owner/Operator Ind:	Current Operator	***Street No:***	
Type:	Private	***Street 1:***	NOT REQUIRED
Name:	NOT REQUIRED	***Street 2:***	
Date Became Current:		***City:***	NOT REQUIRED
Date Ended Current:		***State:***	ME
Phone:	415-555-1212	***Country:***	
Source Type:	Notification	***Zip Code:***	99999

73	***2 of2***	***W***	***0.06 / 333.69***	***19.23 / -8***	***A&J AUTO BODY 32 S SPRUCE AVE SOUTH SAN FRANCISCO CA 94080***	***RCRA SQG***

EPA Handler ID:	CAD982463952
Gen Status Universe:	Small Quantity Generator
Contact Name:	ENVIRONMENTAL MANAGER
Contact Address:	32 S SPRUCE AVE , , SOUTH SAN FRANCISCO , CA, 94080 , US
Contact Phone No and Ext:	415-583-6078
Contact Email:	
Contact Country:	US
County Name:	SAN MATEO
EPA Region:	09

Map Key	Number of Records	Direction	Distance (mi/ft)	Elev/Diff (ft)	Site	DB

Land Type:	Other
Receive Date:	19890126
Location Latitude:	37.653094
Location Longitude:	-122.417265

Violation/Evaluation Summary

Note:	NO RECORDS: As of Oct 2023, there are no Compliance Monitoring and Enforcement (violation) records associated with this facility (EPA ID).

Handler Summary

Importer Activity:	No
Mixed Waste Generator:	No
Transporter Activity:	No
Transfer Facility:	No
Onsite Burner Exemption:	No
Furnace Exemption:	No
Underground Injection Activity:	No
Commercial TSD:	No
Used Oil Transporter:	No
Used Oil Transfer Facility:	No
Used Oil Processor:	No
Used Oil Refiner:	No
Used Oil Burner:	No
Used Oil Market Burner:	No
Used Oil Spec Marketer:	No

Hazardous Waste Handler Details

Sequence No:	1
Receive Date:	19890126
Handler Name:	A&J AUTO BODY
Federal Waste Generator Code:	2
Generator Code Description:	Small Quantity Generator
Source Type:	Notification

Owner/Operator Details

Owner/Operator Ind:	Current Operator	**Street No:**	
Type:	Private	**Street 1:**	NOT REQUIRED
Name:	NOT REQUIRED	**Street 2:**	
Date Became Current:		**City:**	NOT REQUIRED
Date Ended Current:		**State:**	ME
Phone:	415-555-1212	**Country:**	
Source Type:	Notification	**Zip Code:**	99999

Owner/Operator Ind:	Current Owner	**Street No:**	
Type:	Private	**Street 1:**	NOT REQUIRED
Name:	SAN FILIPPO	**Street 2:**	
Date Became Current:		**City:**	NOT REQUIRED
Date Ended Current:		**State:**	ME
Phone:	415-555-1212	**Country:**	
Source Type:	Notification	**Zip Code:**	99999

Map Key	Number of Records	Direction	Distance (mi/ft)	Elev/Diff (ft)	Site	DB
74	1 of5	ENE	0.06 / 334.61	33.36 / 6	E & S AUTO COLLISION INC 303 COMMERCIAL AVE SOUTH SAN FRANCISCO CA 94080	CERS HAZ

Site ID:	369049
Latitude:	37.653224
Longitude:	-122.411033

Regulated Programs

EI ID: 10613764 ***EI Description:*** Chemical Storage Facilities

EI ID: 10613764 ***EI Description:*** Hazardous Waste Generator

Violations

Violation Date: 04/10/2017 ***Violation Source:*** CERS
Violation Program: HMRRP ***Violation Division:*** San Mateo County Environmental Health
Citation: HSC 6.95 25505.1 - California Health and Safety Code, Chapter 6.95, Section(s) 25505.1
Violation Notes:

Returned to compliance on 06/23/2017. Notify property owner in writing that facility is subject to HMBP reporting requirement.

Violation Description:

Failure to notify property owner in writing that the business is subject to the business plan program and has complied with its provisions.

Violations

Violation Date: 06/14/2021 ***Violation Source:*** CERS
Violation Program: HW ***Violation Division:*** San Mateo County Environmental Health
Citation: 40 CFR 1 262.34(d)(5)(ii) - U.S. Code of Federal Regulations, Title 40, Chapter 1, Section(s) 262.34(d)(5)(ii)
Violation Notes:

Returned to compliance on 05/31/2022. OBSERVATION: The modified emergency response contingency plan information and contact information of the "emergency coordinator" was not posted next to the telephone. CORRECTIVE ACTION: Within 30 days, submit corrective action documentation to this office confirming that all required emergency information is posted next to the telephone.

Violation Description:

Failure to post the following information next to the telephone:
(A) The name and telephone number of the emergency coordinator;
(B) Location of fire extinguishers and spill control material, and, if present, fire alarm; and
(C) The telephone number of the fire department, unless the facility has a direct alarm.

Violations

Violation Date: 04/17/2019 ***Violation Source:*** CERS
Violation Program: HW ***Violation Division:*** San Mateo County Environmental Health
Citation: 40 CFR 1 265.173 - U.S. Code of Federal Regulations, Title 40, Chapter 1, Section(s) 265.173
Violation Notes:

Returned to compliance on 07/26/2019. A funnel can't be closed.

Violation Description:

Failure to meet the following container management requirements:
(a) A container holding hazardous waste must always be closed during storage, except when it is necessary to add or remove waste.
(b) A container holding hazardous waste must not be opened, handled, or stored in a manner which may rupture the container or cause it to leak.

Violations

Violation Date: 04/10/2017 ***Violation Source:*** CERS
Violation Program: HW ***Violation Division:*** San Mateo County Environmental Health
Citation: 40 CFR 1 265.173 - U.S. Code of Federal Regulations, Title 40, Chapter 1, Section(s) 265.173
Violation Notes:

Returned to compliance on 06/23/2017. The 5 gallon container for waste solvent is full, the container needs to be closed.

Violation Description:

Failure to meet the following container management requirements:
(a) A container holding hazardous waste must always be closed during storage, except when it is necessary to add or remove waste.
(b) A container holding hazardous waste must not be opened, handled, or stored in a manner which may rupture the container or cause it to leak.

Violations

Violation Date: 04/14/2023 ***Violation Source:*** CERS
Violation Program: HW ***Violation Division:*** San Mateo County Environmental Health
Citation: HSC 6.5 25160.2 - California Health and Safety Code, Chapter 6.5, Section(s) 25160.2
Violation Notes:

No disposal records for the paint waste were on site. Provide 3 years of disposal records to the inspector within the comply by date.

Violation Description:

Failure of a generator of hazardous waste that meets the conditions to be transported on a consolidated manifest to comply with one or more of the required consolidated manifesting procedures and retain copies of receipts for three years.

Violations

Violation Date: 06/14/2021 ***Violation Source:*** CERS
Violation Program: HMRRP ***Violation Division:*** San Mateo County Environmental Health
Citation: HSC 6.95 25505.1 - California Health and Safety Code, Chapter 6.95, Section(s) 25505.1
Violation Notes:

Returned to compliance on 05/12/2022. OBSERVATION: The business operator did not demonstrate that the property owner has been notified in writing that the business is subject to the business plan program and has complied with its provisions. CORRECTIVE ACTION: Notify the property owner in writing that the business is subject to the business plan program and has complied with its provisions. Within 30 days, submit documentation of correction to this office.

Violation Description:

Failure to notify property owner in writing that the business is subject to the business plan program and has complied with its provisions.

Violations

Violation Date: 04/17/2019 ***Violation Source:*** CERS
Violation Program: HW ***Violation Division:*** San Mateo County Environmental Health
Citation: 22 CCR 12 66262.34(f) - California Code of Regulations, Title 22, Chapter 12, Section(s) 66262.34(f)
Violation Notes:

Returned to compliance on 07/26/2019. There is a hazardous waste label posted on the wall above the used oil drums. Label must be affixed to every drum that contains used oil. One of the two 55 gallon drum was labeled properly. However, the other 55 gallon drum is missing all the required elements. Please label this drum with properly completed hazardous waste label.

Violation Description:

Failure to properly label hazardous waste accumulation containers and portable tanks with the following requirements: "Hazardous Waste", name and address of the generator, physical and chemical characteristics of the Hazardous Waste, and starting accumulation date.

Violations

Violation Date: 04/10/2017 ***Violation Source:*** CERS
Violation Program: HW ***Violation Division:*** San Mateo County Environmental Health
Citation: 22 CCR 12 66262.34(d) - California Code of Regulations, Title 22, Chapter 12, Section(s) 66262.34(d)
Violation Notes:

Returned to compliance on 08/23/2018. The waste oil needs to be disposed of in 30 days.

Violation Description:

Failure to send hazardous waste offsite for treatment, storage, or disposal within 180 days (or 270 days if waste is transported over 200 miles) for a generator who generates less than 1000 kilogram per month if all of the following conditions are met: (1) The quantity of hazardous waste accumulated onsite never exceeds 6,000 kilograms.
(2) The generator complies with the requirements of 40 Code of Federal Regulations section 262.34(d), (e) and (f).
(3) The generator does not hold acutely hazardous waste or extremely hazardous waste in an amount greater than one kilogram for more than 90 days.

Violations

Violation Date: 06/14/2021 ***Violation Source:*** CERS
Violation Program: HW ***Violation Division:*** San Mateo County Environmental Health
Citation: 22 CCR 23 66273.35 - California Code of Regulations, Title 22, Chapter 23, Section(s) 66273.35
Violation Notes:

Returned to compliance on 05/12/2022. OBSERVATION: OBSERVATION: The facility did not demonstrate when the two full boxes of universal waste (UW) lamps, a half box of UW lamps, and the several UW lamps left leaning against the boxes of UW lamps became a UW. CORRECTIVE ACTION: Ensure that the facility demonstrates when all UW on site became a UW. Within 30 days, submit corrective action documentation to this office confirming that all UW on site has been marked with an accumulation start date or that the facility is maintaining documentation to demonstrate when all UW on site became a UW.

Violation Description:

Failure to accumulate universal waste for one year or less and to demonstrate the length of time that the universal waste has been accumulated from the date it became a waste or was received.

Violations

Violation Date: 06/14/2021 ***Violation Source:*** CERS
Violation Program: HMRRP ***Violation Division:*** San Mateo County Environmental Health
Citation: HSC 6.95 25508.2 - California Health and Safety Code, Chapter 6.95, Section(s) 25508.2
Violation Notes:

Returned to compliance on 06/14/2021. OBSERVATION: HMBP was submitted on 05/11/2020, 03/26/2019, 06/23/2017, 4/28/2016, 12/03/2015, and 12/07/2014. The facility HMBP has not been submitted since 5-11-20. It has been over 12 months since the most recent HMBP submittal. During the inspection, the operator was assisted with updating and submitting the facility HMBP. CORRECTIVE ACTION: Continue to ensure that the facility HMBP is submitted annually.

Violation Description:

Failure to annually review and electronically certify that the business plan is complete and accurate on or before the annual due date.

Violations

Violation Date: 06/14/2021 ***Violation Source:*** CERS
Violation Program: HMRRP ***Violation Division:*** San Mateo County Environmental Health
Citation: HSC 6.95 25505(a)(4) - California Health and Safety Code, Chapter 6.95, Section(s) 25505(a)(4)
Violation Notes:

Returned to compliance on 05/12/2022. OBSERVATION: The business did not demonstrate that it has maintained records of employee training. CORRECTIVE ACTION: Provide all employees with required training that includes: safe handling hazardous materials, emergency response procedures, and proper use of response equipment. Maintain records of training available for 3 years. Within 30 days, submit a copy of the 2021 HMBP employee training log to this office.

Violation Description:

Failure to provide initial and annual training to all employees in safety procedures in the event of a release or threatened release of a hazardous material or failure to document and maintain training records for a minimum of three years.

Violations

Violation Date: 06/14/2021 ***Violation Source:*** CERS
Violation Program: HMRRP ***Violation Division:*** San Mateo County Environmental Health

Citation: HSC 6.95 25508(a)(3) - California Health and Safety Code, Chapter 6.95, Section(s) 25508(a)(3)
Violation Notes:

Returned to compliance on 01/04/2022. OBSERVATION: The business HMBP site map is incomplete. Site map needs to be updated with the following: • Storm drains, catch basins and sewers • Add the words "fire extinguisher = FE" • Electrical panel, natural gas and water shut-off • Add the words "Evacuation staging areas = E/S" CORRECTIVE ACTION: Within 30 days, electronically submit a site map with all required content at https://ehesubmit.smchealth.org/

Violation Description:

Failure to complete and electronically submit a site map with all required content.

Violations

Violation Date: 10/20/2015 ***Violation Source:*** CERS
Violation Program: HW ***Violation Division:*** San Mateo County Environmental Health
Citation: 40 CFR 1 265.35 - U.S. Code of Federal Regulations, Title 40, Chapter 1, Section(s) 265.35
Violation Notes:

Returned to compliance on 12/03/2015.

Violation Description:

Failure to maintain aisle space to allow the unobstructed movement of personnel, fire protection, spill control equipment, and decontamination equipment to any area of facility operation in an emergency, unless it can be demonstrated to the Department that aisle space is not needed for any of these purposes.

Violations

Violation Date: 06/14/2021 ***Violation Source:*** CERS
Violation Program: HW ***Violation Division:*** San Mateo County Environmental Health
Citation: 22 CCR 23 66273.34 - California Code of Regulations, Title 22, Chapter 23, Section(s) 66273.34
Violation Notes:

Returned to compliance on 05/12/2022. OBSERVATION: Two full boxes of universal waste (UW) lamps and a half box of UW lamps were not labeled with the information required for universal waste lamps. Several UW lamps were left leaning against the boxes of UW lamps. These several lamps that were left leaning are not were not labeled. with the information required for universal waste lamps. CORRECTIVE ACTION: Properly label universal waste lamps. Within 30 days, submit a statement of compliance to this office that the UW lamps are labeled properly.

Violation Description:

Failure to label or mark each individual or container or the designated area of universal waste as required. 1) Waste batteries shall be marked with "Universal Waste-Battery(ies)". 2) Mercury containing equipment shall be marked with "Universal Waste -Mercury-Containing Equipment". 3) Lamps shall be marked with "Universal Waste-Lamp(s)". 4)Each electronic devices or the container or the designated area shall be marked with "Universal Waste-Electronic Device(s)". 5) Each CRTs or the container or the designated area shall be marked with "Universal Waste-CRT(s)". 6) CRT glass or the designated area shall be marked with "Universal Waste-CRT glass".

Violations

Violation Date: 04/14/2023 ***Violation Source:*** CERS
Violation Program: HMRRP ***Violation Division:*** San Mateo County Environmental Health
Citation: HSC 6.95 25508(a)(1) - California Health and Safety Code, Chapter 6.95, Section(s) 25508(a)(1)
Violation Notes:

Returned to compliance on 05/17/2023. HMBP was last submitted 12/28/21. Submit HMBP on CERS https://cers.calepa.ca.gov/ within the comply by date.

Violation Description:

Failure to complete and electronically submit a business plan when storing/handling a hazardous material at or above reportable quantities.

Violations

Violation Date: 04/10/2017 **Violation Source:** CERS
Violation Program: HMRRP **Violation Division:** San Mateo County Environmental Health
Citation: HSC 6.95 25508(a)(1) - California Health and Safety Code, Chapter 6.95, Section(s) 25508(a)(1)
Violation Notes:

Returned to compliance on 06/23/2017. Facility has no formal training documentation. Conduct employee training and document.

Violation Description:

Failure to establish and electronically submit an adequate training program in safety procedures in the event of a release or threatened release of a hazardous material.

Violations

Violation Date: 04/14/2023 **Violation Source:** CERS
Violation Program: HW **Violation Division:** San Mateo County Environmental Health
Citation: 40 CFR 1 262.34(d)(5)(ii) - U.S. Code of Federal Regulations, Title 40, Chapter 1, Section(s) 262.34(d)(5)(ii)
Violation Notes:

Returned to compliance on 04/14/2023. Emergency information not posted. CORRECTED ON SITE.

Violation Description:

Failure to post the following information next to the telephone:
(A) The name and telephone number of the emergency coordinator;
(B) Location of fire extinguishers and spill control material, and, if present, fire alarm; and
(C) The telephone number of the fire department, unless the facility has a direct alarm.

Violations

Violation Date: 04/11/2023 **Violation Source:** CERS
Violation Program: HMRRP **Violation Division:** San Mateo County Environmental Health
Citation: HSC 6.95 25508(a)(1) - California Health and Safety Code, Chapter 6.95, Section(s) 25508(a)(1)
Violation Notes:

Returned to compliance on 04/18/2023. HMBP has not been annually submitted. HMBP was last submitted 12/29/21. Submit HMBP on CERS https://cers.calepa.ca.gov/ within the comply by date.

Violation Description:

Failure to complete and electronically submit a business plan when storing/handling a hazardous material at or above reportable quantities.

Violations

Violation Date: 06/14/2021 **Violation Source:** CERS
Violation Program: HW **Violation Division:** San Mateo County Environmental Health
Citation: 22 CCR 12 66262.12 - California Code of Regulations, Title 22, Chapter 12, Section(s) 66262.12
Violation Notes:

Returned to compliance on 05/12/2022. OBSERVATION: The generator's EPA ID number CAL000436282 is inactive. A hazardous waste generator shall not treat, store, dispose of, transport or offer for transportation, hazardous waste without an active EPA ID number. CORRECTIVE ACTION: Within 30 days, submit documentation to the CUPA demonstrating that you have reactivated the facility's EPA ID number.

Violation Description:

Failure to obtain an Identification Number prior to treating, storing, disposing of, transporting or offering for transportation any hazardous waste.

Violations

Violation Date: 10/20/2015 **Violation Source:** CERS
Violation Program: HMRRP **Violation Division:** San Mateo County Environmental Health

Citation: HSC 6.95 Multiple - California Health and Safety Code, Chapter 6.95, Section(s) Multiple
Violation Notes:

Returned to compliance on 12/03/2015. Fire Extinguishers need to be serviced

Violation Description:

Business Plan Program - Operations/Maintenance - General

Violations

Violation Date: 10/20/2015 ***Violation Source:*** CERS
Violation Program: HW ***Violation Division:*** San Mateo County Environmental Health
Citation: 22 CCR 12 66262.34(f) - California Code of Regulations, Title 22, Chapter 12, Section(s) 66262.34(f)
Violation Notes:

Returned to compliance on 12/03/2015. need to label waste thinner container and used oil drums

Violation Description:

Failure to properly label hazardous waste accumulation containers with the following requirements: "Hazardous Waste", name and address of the generator, physical and chemical characteristics of the Hazardous Waste, and starting accumulation date.

Violations

Violation Date: 04/10/2017 ***Violation Source:*** CERS
Violation Program: HW ***Violation Division:*** San Mateo County Environmental Health
Citation: 40 CFR 1 265.35 - U.S. Code of Federal Regulations, Title 40, Chapter 1, Section(s) 265.35
Violation Notes:

Returned to compliance on 06/23/2017. The aisle space around the used oil drums is completely blocked. Clear out aisle space ASAP.

Violation Description:

Failure to maintain aisle space to allow the unobstructed movement of personnel, fire protection equipment, spill control equipment, and decontamination equipment to any area of facility operation in an emergency, unless aisle space is not needed for any of these purposes.

Violations

Violation Date: 04/10/2017 ***Violation Source:*** CERS
Violation Program: HMRRP ***Violation Division:*** San Mateo County Environmental Health
Citation: HSC 6.95 25508(a)(1) - California Health and Safety Code, Chapter 6.95, Section(s) 25508(a)(1)
Violation Notes:

Returned to compliance on 06/23/2017. Last HMBP submittal was in December 2015. Facility needs to re-certify HMBP.

Violation Description:

Failure to annually review and electronically certify that the business plan is complete and accurate on or before the annual due date.

Violations

Violation Date: 06/14/2021 ***Violation Source:*** CERS
Violation Program: HMRRP ***Violation Division:*** San Mateo County Environmental Health
Citation: HSC 6.95 Multiple - California Health and Safety Code, Chapter 6.95, Section(s) Multiple
Violation Notes:

Returned to compliance on 05/12/2022. Observation: The fire extinguishers on site have not been certified since 2019. Corrective Action: Have the fire extinguishers on site re-certified or obtain new ones. Within 30 days, submit documentation to this office confirming that the facility has currently certified fire extinguishers.

Violation Description:

Business Plan Program - Operations/Maintenance - General

Violations

Violation Date: 04/17/2019 ***Violation Source:*** CERS
Violation Program: HW ***Violation Division:*** San Mateo County Environmental Health
Citation: HSC 6.5 25123.3(h)(1) - California Health and Safety Code, Chapter 6.5, Section(s) 25123.3(h)(1)
Violation Notes:

Returned to compliance on 06/04/2019. There are tow 55 gallon drum full of used oil, Last oil pick up was in 8/2018. Explained to the owner that waste needs to be picked up every 60 days unless facility generates only one 55 gallon drum of used oil a year the facility can extent the disposal frequency to yearly. Facility must dispose of the used oil within 30 days. Facility called World Oil during inspection. Recommended to the facility to dispose of the waste solvent through VSQG by calling (800) 207-8222.

Violation Description:

Failure to send hazardous waste offsite for treatment, storage, or disposal within 180 days (or 270 days if waste is transported over 200 miles) for a generator who generates less than 1000 kilogram per month if all of the following conditions are met:
(1) The quantity of hazardous waste accumulated onsite never exceeds 6,000 kilograms.

(2) The generator complies with the requirements of 40 Code of Federal Regulations section 262.34(d), (e) and (f).

(3) The generator does not hold acutely hazardous waste or extremely hazardous waste in an amount greater than one kilogram for more than 90 days.

Violations

Violation Date: 04/17/2019 ***Violation Source:*** CERS
Violation Program: HW ***Violation Division:*** San Mateo County Environmental Health
Citation: 40 CFR 1 265.171 - U.S. Code of Federal Regulations, Title 40, Chapter 1, Section(s) 265.171
Violation Notes:

Returned to compliance on 07/26/2019. On top of one of the 5 gallon containers had a funnel attached at the opening. The waste in the funnel has solidified and thus must be disposed of as hazardous waste.

Violation Description:

Failure to accumulate hazardous waste in a container that is in good condition.

Violations

Violation Date: 04/14/2023 ***Violation Source:*** CERS
Violation Program: HW ***Violation Division:*** San Mateo County Environmental Health
Citation: 22 CCR 12 66262.12 - California Code of Regulations, Title 22, Chapter 12, Section(s) 66262.12
Violation Notes:

Returned to compliance on 06/01/2023. EPA ID CAL000436282 has expired. Form 1358 was filled out on site and will be mailed to the DTSC. Ensure EPA ID is activated by the comply by date.

Violation Description:

Failure to obtain an Identification Number prior to treating, storing, disposing of, transporting or offering for transportation any hazardous waste.

Violations

Violation Date: 10/20/2015 ***Violation Source:*** CERS
Violation Program: HMRRP ***Violation Division:*** San Mateo County Environmental Health
Citation: HSC 6.95 25508(a)(1) - California Health and Safety Code, Chapter 6.95, Section(s) 25508(a)(1)
Violation Notes:

Returned to compliance on 12/03/2015.

Violation Description:

Failure to establish and electronically submit an adequate training program in safety procedures in the event of a release or threatened release of a hazardous material.

Violations

Violation Date: 06/14/2021 ***Violation Source:*** CERS
Violation Program: HW ***Violation Division:*** San Mateo County Environmental Health
Citation: HSC 6.5 25160.2 - California Health and Safety Code, Chapter 6.5, Section(s) 25160.2
Violation Notes:

Returned to compliance on 06/14/2021. OBSERVATION: Used oil label indicated a pick up on 4-23-19. Operator provided the 2020 copy of the disposal receipt, but not the 2019 one. During the inspection, the business operator agreed to maintain disposal records for three years and keep them available for review. CORRECTIVE ACTION: Continue to ensure that hazardous waste disposal records are maintained for three years.

Violation Description:

Failure of a generator of hazardous waste that meets the conditions to be transported on a consolidated manifest to comply with one or more of the required consolidated manifesting procedures and retain copies of receipts for three years.

Violations

Violation Date: 06/14/2021 ***Violation Source:*** CERS
Violation Program: HW ***Violation Division:*** San Mateo County Environmental Health
Citation: 40 CFR 1 265.33 - U.S. Code of Federal Regulations, Title 40, Chapter 1, Section(s) 265.33
Violation Notes:

Returned to compliance on 05/12/2022. Observation: The fire extinguishers on site have not been certified since 2019. Corrective Action: Have the fire extinguishers on site re-certified or obtain new ones. Within 30 days, submit documentation to this office confirming that the facility has currently certified fire extinguishers.

Violation Description:

Failure to test and maintain as necessary all facility communications or alarm systems, fire protection equipment, spill control equipment, and decontamination equipment to assure its proper operation in time of emergency.

Violations

Violation Date: 10/20/2015 ***Violation Source:*** CERS
Violation Program: HW ***Violation Division:*** San Mateo County Environmental Health
Citation: 22 CCR 12 66262.34(d) - California Code of Regulations, Title 22, Chapter 12, Section(s) 66262.34(d)
Violation Notes:

Returned to compliance on 12/03/2015. Both waste thinner and used oil need to be disposed of within 30 days.

Violation Description:

Failure to dispose of hazardous waste within 180 days (or 270 if waste is transported over 200 miles) for the generator who generates less than 1000 kilogram per month, but more than 100 kilograms per month.

Violations

Violation Date: 04/17/2019 ***Violation Source:*** CERS
Violation Program: HW ***Violation Division:*** San Mateo County Environmental Health
Citation: 40 CFR 1 265.172 - U.S. Code of Federal Regulations, Title 40, Chapter 1, Section(s) 265.172
Violation Notes:

Returned to compliance on 07/26/2019. On top of one of the 5 gallon containers had a funnel attached at the opening. The waste in the funnel has solidified and thus must be disposed of as hazardous waste.Funnel is not a suitable container.

Violation Description:

Failure to accumulate or store hazardous waste in container made of or lined with materials which will not react with, and are otherwise compatible with, the hazardous waste to be stored.

Violations

Violation Date: 04/14/2023 ***Violation Source:*** CERS
Violation Program: HMRRP ***Violation Division:*** San Mateo County Environmental Health
Citation: HSC 6.95 25505(a)(4) - California Health and Safety Code, Chapter 6.95, Section(s) 25505(a)(4)
Violation Notes:

Returned to compliance on 04/14/2023. Employees have not been trained for 2022 and 2023. Train employees and submit documentation to the inspector within the comply by date.

Violation Description:

Failure to provide initial and annual training to all employees in safety procedures in the event of a release or threatened release of a hazardous material or failure to document and maintain training records for a minimum of three years.

Violations

Violation Date: 04/10/2017 ***Violation Source:*** CERS
Violation Program: HMRRP ***Violation Division:*** San Mateo County Environmental Health
Citation: HSC 6.95 25505(a)(4) - California Health and Safety Code, Chapter 6.95, Section(s) 25505(a)(4)
Violation Notes:

Returned to compliance on 06/23/2017.

Violation Description:

Failure to provide initial and annual training to all employees in safety procedures in the event of a release or threatened release of a hazardous material or failure to document and maintain training records for a minimum of three years.

Violations

Violation Date: 06/14/2021 ***Violation Source:*** CERS
Violation Program: HW ***Violation Division:*** San Mateo County Environmental Health
Citation: 22 CCR 12 66262.34(f) - California Code of Regulations, Title 22, Chapter 12, Section(s) 66262.34(f)
Violation Notes:

Returned to compliance on 05/12/2022. OBSERVATION: The partially full red used oil caddie was not labeled with the required information for containers of hazardous waste. CORRECTIVE ACTION: Within 30 days, submit corrective action documentation to this office demonstrating that the container listed above has been properly labeled.

Violation Description:

Failure to properly label hazardous waste accumulation containers and portable tanks with the following requirements: "Hazardous Waste", name and address of the generator, physical and chemical characteristics of the Hazardous Waste, and starting accumulation date.

Violations

Violation Date: 10/20/2015 ***Violation Source:*** CERS
Violation Program: HW ***Violation Division:*** San Mateo County Environmental Health
Citation: 40 CFR 1 265.201(c)(5) - U.S. Code of Federal Regulations, Title 40, Chapter 1, Section(s) 265.201(c)(5)
Violation Notes:

Returned to compliance on 12/03/2015.

Violation Description:

Failure to conduct weekly inspections of the construction materials, fixtures, and surrounding areas of the hazardous waste tanks.

Violations

Violation Date: 10/20/2015 ***Violation Source:*** CERS
Violation Program: HW ***Violation Division:*** San Mateo County Environmental Health
Citation: 22 CCR 15 66265.173 - California Code of Regulations, Title 22, Chapter 15, Section(s) 66265.173
Violation Notes:

Returned to compliance on 12/03/2015.

Violation Description:

Failure to properly close hazardous waste containers when not in active use.

Violations

Violation Date: 04/10/2017 ***Violation Source:*** CERS
Violation Program: HW ***Violation Division:*** San Mateo County Environmental Health
Citation: 22 CCR 12 66262.12 - California Code of Regulations, Title 22, Chapter 12, Section(s) 66262.12
Violation Notes:

Returned to compliance on 07/02/2018. Facility needs to re-activate EPA ID#.

Violation Description:

Failure to obtain an Identification Number prior to treating, storing, disposing of, transporting or offering for transportation any hazardous waste.

Enforcements

Enf Action Date: 12/23/2021 ***Enf Action Program:*** HW
Enf Action Type: Notice of Violation (Unified Program) ***Enf Action Source:*** CERS
Enf Action Division: San Mateo County Environmental Health
Enf Action Description: Notice of Violation Issued by the Inspector at the Time of Inspection
Enf Action Notes:

4/26/22: 9 violations open in violation dispatch center 7/1/22: No violations open in dispatch center, NOV resolved .

Enf Action Date: 05/18/2023 ***Enf Action Program:*** HMRRP
Enf Action Type: Notice of Violation (Unified Program) ***Enf Action Source:*** CERS
Enf Action Division: San Mateo County Environmental Health
Enf Action Description: Notice of Violation Issued by the Inspector at the Time of Inspection
Enf Action Notes:

Enf Action Date: 12/23/2021 ***Enf Action Program:*** HMRRP
Enf Action Type: Notice of Violation (Unified Program) ***Enf Action Source:*** CERS
Enf Action Division: San Mateo County Environmental Health
Enf Action Description: Notice of Violation Issued by the Inspector at the Time of Inspection
Enf Action Notes:

4/26/22: 9 violations open in violation dispatch center 7/1/22: No violations open in dispatch center, NOV resolved .

Enf Action Date: 05/18/2023 ***Enf Action Program:*** HW
Enf Action Type: Notice of Violation (Unified Program) ***Enf Action Source:*** CERS
Enf Action Division: San Mateo County Environmental Health
Enf Action Description: Notice of Violation Issued by the Inspector at the Time of Inspection
Enf Action Notes:

Evaluations

Eval Date: 12/04/2015

Violations Found: No
Eval General Type: Other/Unknown
Eval Type: Other, not routine, done by local agency
Eval Division: San Mateo County Environmental Health
Eval Program: HMRRP
Eval Source: CERS
Eval Notes:

Eval Date: 02/19/2016
Violations Found: No
Eval General Type: Other/Unknown
Eval Type: Other, not routine, done by local agency
Eval Division: San Mateo County Environmental Health
Eval Program: HMRRP
Eval Source: CERS
Eval Notes:

Eval Date: 06/14/2021
Violations Found: Yes
Eval General Type: Compliance Evaluation Inspection
Eval Type: Routine done by local agency
Eval Division: San Mateo County Environmental Health
Eval Program: HMRRP
Eval Source: CERS
Eval Notes:

On site to conduct a routine inspection. The facility has reported storing the following: THINNER in the shop Mixture 55.0 Gallons water based auto paint in the shop Pure 15.0 Gallons argon and CO2 welder in the shop Mixture 210.0 Cubic Feet oil based auto paint in the shop Pure 15.0 Gallons; Note: data in [EVAL Notes] field for some records is truncated from the source.

Eval Date: 10/20/2015
Violations Found: Yes
Eval General Type: Compliance Evaluation Inspection
Eval Type: Routine done by local agency
Eval Division: San Mateo County Environmental Health
Eval Program: HMRRP
Eval Source: CERS
Eval Notes:

Eval Date: 12/29/2021
Violations Found: No
Eval General Type: Other/Unknown
Eval Type: Other, not routine, done by local agency
Eval Division: San Mateo County Environmental Health
Eval Program: HMRRP
Eval Source: CERS
Eval Notes:

Eval Date: 12/03/2015
Violations Found: No
Eval General Type: Other/Unknown
Eval Type: Other, not routine, done by local agency
Eval Division: San Mateo County Environmental Health
Eval Program: HW
Eval Source: CERS
Eval Notes:

Eval Date: 06/14/2021
Violations Found: Yes
Eval General Type: Compliance Evaluation Inspection
Eval Type: Routine done by local agency
Eval Division: San Mateo County Environmental Health
Eval Program: HW
Eval Source: CERS

Eval Notes:

On site to conduct a routine inspection. The facility has had waste oil pick ups in 2020, 2019, and 2018.; Note: data in [EVAL Notes] field for some records is truncated from the source.

Eval Date: 04/24/2020
Violations Found: No
Eval General Type: Other/Unknown
Eval Type: Other, not routine, done by local agency
Eval Division: San Mateo County Environmental Health
Eval Program: HMRRP
Eval Source: CERS
Eval Notes:

Eval Date: 07/03/2017
Violations Found: No
Eval General Type: Other/Unknown
Eval Type: Other, not routine, done by local agency
Eval Division: San Mateo County Environmental Health
Eval Program: HMRRP
Eval Source: CERS
Eval Notes:

Eval Date: 01/19/2018
Violations Found: No
Eval General Type: Other/Unknown
Eval Type: Other, not routine, done by local agency
Eval Division: San Mateo County Environmental Health
Eval Program: HW
Eval Source: CERS
Eval Notes:

Eval Date: 07/27/2017
Violations Found: No
Eval General Type: Other/Unknown
Eval Type: Other, not routine, done by local agency
Eval Division: San Mateo County Environmental Health
Eval Program: HW
Eval Source: CERS
Eval Notes:

Eval Date: 05/03/2020
Violations Found: No
Eval General Type: Other/Unknown
Eval Type: Other, not routine, done by local agency
Eval Division: San Mateo County Environmental Health
Eval Program: HMRRP
Eval Source: CERS
Eval Notes:

Eval Date: 08/19/2014
Violations Found: No
Eval General Type: Compliance Evaluation Inspection
Eval Type: Routine done by local agency
Eval Division: San Mateo County Environmental Health
Eval Program: HMRRP
Eval Source: CERS
Eval Notes:

Eval Date: 08/03/2018
Violations Found: No
Eval General Type: Other/Unknown
Eval Type: Other, not routine, done by local agency

Eval Division: San Mateo County Environmental Health
Eval Program: HW
Eval Source: CERS
Eval Notes:

Facility has trouble reaching rep for waste pick up. Another rep stated he will cal on Monday. Told Jorge He needs to call. Jorge also showed me that Autobahn is storing items and he could not open his exit door.; Note: data in [EVAL Notes] field for some records is truncated from the source.

Eval Date: 05/10/2019
Violations Found: No
Eval General Type: Other/Unknown
Eval Type: Other, not routine, done by local agency
Eval Division: San Mateo County Environmental Health
Eval Program: HW
Eval Source: CERS
Eval Notes:

Eval Date: 10/20/2015
Violations Found: Yes
Eval General Type: Compliance Evaluation Inspection
Eval Type: Routine done by local agency
Eval Division: San Mateo County Environmental Health
Eval Program: HW
Eval Source: CERS
Eval Notes:

Eval Date: 04/14/2023
Violations Found: Yes
Eval General Type: Compliance Evaluation Inspection
Eval Type: Routine done by local agency
Eval Division: San Mateo County Environmental Health
Eval Program: HMRRP
Eval Source: CERS
Eval Notes:

Hazardous materials above threshold: Used oil - 110 gallons Thinner - 55 gallons; Note: data in [EVAL Notes] field for some records is truncated from the source.

Eval Date: 06/25/2018
Violations Found: No
Eval General Type: Other/Unknown
Eval Type: Other, not routine, done by local agency
Eval Division: San Mateo County Environmental Health
Eval Program: HW
Eval Source: CERS
Eval Notes:

Eval Date: 05/12/2022
Violations Found: No
Eval General Type: Other/Unknown
Eval Type: Other, not routine, done by local agency
Eval Division: San Mateo County Environmental Health
Eval Program: HW
Eval Source: CERS
Eval Notes:

On site to close out violations. All violations but one have been closed out. Facility still needs to post emergency information.; Note: data in [EVAL Notes] field for some records is truncated from the source.

Eval Date: 05/22/2020
Violations Found: No
Eval General Type: Other/Unknown
Eval Type: Other, not routine, done by local agency
Eval Division: San Mateo County Environmental Health

Eval Program: HMRRP
Eval Source: CERS
Eval Notes:

Eval Date: 07/26/2019
Violations Found: No
Eval General Type: Other/Unknown
Eval Type: Other, not routine, done by local agency
Eval Division: San Mateo County Environmental Health
Eval Program: HW
Eval Source: CERS
Eval Notes:

The 5 gallon waste container has been picked up by world oil. Facility also had questiosn regarding billing.; Note: data in [EVAL Notes] field for some records is truncated from the source.

Eval Date: 12/02/2015
Violations Found: No
Eval General Type: Other/Unknown
Eval Type: Other, not routine, done by local agency
Eval Division: San Mateo County Environmental Health
Eval Program: HW
Eval Source: CERS
Eval Notes:

Eval Date: 04/02/2019
Violations Found: No
Eval General Type: Other/Unknown
Eval Type: Other, not routine, done by local agency
Eval Division: San Mateo County Environmental Health
Eval Program: HMRRP
Eval Source: CERS
Eval Notes:

Eval Date: 01/20/2015
Violations Found: No
Eval General Type: Other/Unknown
Eval Type: Other, not routine, done by local agency
Eval Division: San Mateo County Environmental Health
Eval Program: HMRRP
Eval Source: CERS
Eval Notes:

Eval Date: 06/14/2021
Violations Found: No
Eval General Type: Other/Unknown
Eval Type: Other, not routine, done by local agency
Eval Division: San Mateo County Environmental Health
Eval Program: HMRRP
Eval Source: CERS
Eval Notes:

HMBP submittal reviewed and not accepted.; Note: data in [EVAL Notes] field for some records is truncated from the source.

Eval Date: 04/17/2019
Violations Found: Yes
Eval General Type: Compliance Evaluation Inspection
Eval Type: Routine done by local agency
Eval Division: San Mateo County Environmental Health
Eval Program: HW
Eval Source: CERS
Eval Notes:

Waste generated at the facility: - Used oil - Filters (very few) - waste solvent stored in 5 gallon containers. Most of the used oil is generated from

damaged vehicles. Facility is not in the oil changing business. Last used oil pick up invoice was dated 9/1/2018. There are two 5 container of waste solvent. One has a funnel over one of the container. The waste in tte funnel has solidified. This funnel needs to be disposed of as hazardous waste.; Note: data in [EVAL Notes] field for some records is truncated from the source.

Eval Date: 04/17/2019
Violations Found: No
Eval General Type: Compliance Evaluation Inspection
Eval Type: Routine done by local agency
Eval Division: San Mateo County Environmental Health
Eval Program: HMRRP
Eval Source: CERS
Eval Notes:

Last HMBP submitted on 3/26/2019 and it was subsequently acepted.; Note: data in [EVAL Notes] field for some records is truncated from the source.

Eval Date: 08/23/2018
Violations Found: No
Eval General Type: Other/Unknown
Eval Type: Other, not routine, done by local agency
Eval Division: San Mateo County Environmental Health
Eval Program: HW
Eval Source: CERS
Eval Notes:

Eval Date: 04/11/2023
Violations Found: Yes
Eval General Type: Other/Unknown
Eval Type: Other, not routine, done by local agency
Eval Division: San Mateo County Environmental Health
Eval Program: HMRRP
Eval Source: CERS
Eval Notes:

Eval Date: 03/26/2019
Violations Found: No
Eval General Type: Other/Unknown
Eval Type: Other, not routine, done by local agency
Eval Division: San Mateo County Environmental Health
Eval Program: HMRRP
Eval Source: CERS
Eval Notes:

Eval Date: 04/10/2017
Violations Found: Yes
Eval General Type: Compliance Evaluation Inspection
Eval Type: Routine done by local agency
Eval Division: San Mateo County Environmental Health
Eval Program: HMRRP
Eval Source: CERS
Eval Notes:

Eval Date: 04/10/2017
Violations Found: Yes
Eval General Type: Compliance Evaluation Inspection
Eval Type: Routine done by local agency
Eval Division: San Mateo County Environmental Health
Eval Program: HW
Eval Source: CERS
Eval Notes:

Facility has questions about a $1200-$1500 bill. Jorge can't produce the invoice for the claim and also stated because he could not pay the bill, waste pick up company will not pick up used oil. The only bill I saw from 2015 was from Safety Kleen for about $275 for waste solvent. San Mateo County invoice was around $900. Joege's daughter is handling the billing. Based on what was presented to me, I don't see the $1200 bill. Looked on internet and found Asbury as an alternative.; Note: data in [EVAL Notes] field for some records is truncated from the source.

Eval Date: 07/05/2018
Violations Found: No
Eval General Type: Other/Unknown
Eval Type: Other, not routine, done by local agency
Eval Division: San Mateo County Environmental Health
Eval Program: HW
Eval Source: CERS
Eval Notes:

Eval Date: 03/20/2015
Violations Found: No
Eval General Type: Other/Unknown
Eval Type: Other, not routine, done by local agency
Eval Division: San Mateo County Environmental Health
Eval Program: HMRRP
Eval Source: CERS
Eval Notes:

Eval Date: 08/19/2014
Violations Found: No
Eval General Type: Compliance Evaluation Inspection
Eval Type: Routine done by local agency
Eval Division: San Mateo County Environmental Health
Eval Program: HW
Eval Source: CERS
Eval Notes:

Eval Date: 05/10/2017
Violations Found: No
Eval General Type: Other/Unknown
Eval Type: Other, not routine, done by local agency
Eval Division: San Mateo County Environmental Health
Eval Program: HMRRP
Eval Source: CERS
Eval Notes:

Eval Date: 08/02/2023
Violations Found: No
Eval General Type: Other/Unknown
Eval Type: Other, not routine, done by local agency
Eval Division: San Mateo County Environmental Health
Eval Program: HW
Eval Source: CERS
Eval Notes:

Thursday, April 23, 2015 8:45 AM - JENNIFER GONZALES WOMAN CALLED AGAIN STATING SHE CONTINUOUSLY GETS VOICEMAIL. SHE HAS WAITED A WEEK NOW. SHE STATES THEY DO NOT GENERATE OIL. I INFORMED HER THE INSPECTOR WILL HAVE TO RE-EVALUATE THEM TO CONFIRM THAT. TRANSFERRED HER TO SABRINA. DIDNT READ THE OTHER COMMENTS UNTIL RIGHT NOW, SORRY!; Note: data in [EVAL Notes] field for some records is truncated from the source.

Eval Date: 01/02/2019
Violations Found: No
Eval General Type: Other/Unknown
Eval Type: Other, not routine, done by local agency
Eval Division: San Mateo County Environmental Health
Eval Program: HMRRP
Eval Source: CERS
Eval Notes:

Eval Date: 07/02/2018
Violations Found: No
Eval General Type: Other/Unknown

Eval Type: Other, not routine, done by local agency
Eval Division: San Mateo County Environmental Health
Eval Program: HW
Eval Source: CERS
Eval Notes:

Eval Date: 01/27/2017
Violations Found: No
Eval General Type: Other/Unknown
Eval Type: Other, not routine, done by local agency
Eval Division: San Mateo County Environmental Health
Eval Program: HW
Eval Source: CERS
Eval Notes:

Eval Date: 04/14/2023
Violations Found: Yes
Eval General Type: Compliance Evaluation Inspection
Eval Type: Routine done by local agency
Eval Division: San Mateo County Environmental Health
Eval Program: HW
Eval Source: CERS
Eval Notes:

Hazardous waste streams generated: Used oil - sporadic Paint waste - less than 27 gallons per year; Note: data in [EVAL Notes] field for some records is truncated from the source.

Eval Date: 06/23/2017
Violations Found: No
Eval General Type: Other/Unknown
Eval Type: Other, not routine, done by local agency
Eval Division: San Mateo County Environmental Health
Eval Program: HW
Eval Source: CERS
Eval Notes:

Assisted HMBP, EPA ID reactiavtion. verify training; Note: data in [EVAL Notes] field for some records is truncated from the source.

Eval Date: 04/20/2023
Violations Found: No
Eval General Type: Other/Unknown
Eval Type: Other, not routine, done by local agency
Eval Division: San Mateo County Environmental Health
Eval Program: HMRRP
Eval Source: CERS
Eval Notes:

Affiliations

Affil Type Desc: Operator
Entity Name: Jorge Ahuactzin
Entity Title:
Address:
City:
State:
Country:
Zip Code:
Phone: (650) 624-8556

Affil Type Desc: Document Preparer
Entity Name: Jorge Ahuactzin
Entity Title:
Address:
City:

State:
Country:
Zip Code:
Phone:

Affil Type Desc: Legal Owner
Entity Name: AHUACTZIN, JORGE
Entity Title:
Address: 303 COMMERCIAL
City: S SAN FRANCISCO
State: CA
Country: United States
Zip Code: 94080
Phone: (650) 624-8556

Affil Type Desc: CUPA District
Entity Name: San Mateo County Environmental Health
Entity Title:
Address: 2000 Alameda de las Pulgas, Suite 100
City: San Mateo
State: CA
Country:
Zip Code: 94403
Phone: (650) 372-6200

Affil Type Desc: Environmental Contact
Entity Name: Jorge Ahuactzin
Entity Title:
Address: 303 commercial ave.
City: south san francisco
State: CA
Country:
Zip Code: 94080
Phone:

Affil Type Desc: Identification Signer
Entity Name: Jorge Ahuactin
Entity Title: president
Address:
City:
State:
Country:
Zip Code:
Phone:

Affil Type Desc: Facility Mailing Address
Entity Name: Mailing Address
Entity Title:
Address: 303 COMMERCIAL AVE
City: SOUTH SAN FRANCISCO
State: CA
Country:
Zip Code: 94080
Phone:

Affil Type Desc: Parent Corporation
Entity Name: E & S AUTO COLLISION INC
Entity Title:
Address:
City:
State:
Country:
Zip Code:
Phone:

Coordinates

Env Int Type Code: HWG ***Longitude:*** -122.411030

Map Key	Number of Records	Direction	Distance (mi/ft)	Elev/Diff (ft)	Site	DB

Program ID:	10613764	**Coord Name:**	
Latitude:	37.653220	**Ref Point Type Desc:**	Center of a facility or station.

74	2 of5	ENE	0.06 / 334.61	33.36 / 6	E & S AUTO COLLISION INC 303 COMMERCIAL AVENUE SOUTH SAN FRANCISCO CA 94080	EMISSIONS

2011 Criteria Data

Facility ID:	16753	**CERR Code:**	
Facility SIC Code:	7532	**TOGT:**	.041
CO:	41	**ROGT:**	.039688
Air Basin:	SF	**COT:**	
District:	BA	**NOXT:**	
COID:	SM	**SOXT:**	
DISN:	BAY AREA AQMD	**PMT:**	
CHAPIS:		**PM10T:**	

2011 Toxic Data

Facility ID:	16753	**COID:**	SM
Facility SIC Code:	7532	**DISN:**	BAY AREA AQMD
CO:	41	**CHAPIS:**	
Air Basin:	SF	**CERR Code:**	
District:	BA		
TS:			
Health Risk Asmt:			
Non-Cancer Chronic Haz Ind:			
Non-Cancer Acute Haz Ind:			

2012 Criteria Data

Facility ID:	16753	**CERR Code:**	
Facility SIC Code:	7532	**TOGT:**	.041
CO:	41	**ROGT:**	.039688
Air Basin:	SF	**COT:**	
District:	BA	**NOXT:**	
COID:	SM	**SOXT:**	
DISN:	BAY AREA AQMD	**PMT:**	
CHAPIS:		**PM10T:**	

2012 Toxic Data

Facility ID:	16753	**COID:**	SM
Facility SIC Code:	7532	**DISN:**	BAY AREA AQMD
CO:	41	**CHAPIS:**	
Air Basin:	SF	**CERR Code:**	
District:	BA		
TS:			
Health Risk Asmt:			
Non-Cancer Chronic Haz Ind:			
Non-Cancer Acute Haz Ind:			

2013 Criteria Data

Facility ID:	16753	**CERR Code:**	
Facility SIC Code:	7532	**TOGT:**	.041
CO:	41	**ROGT:**	.039688
Air Basin:	SF	**COT:**	
District:	BA	**NOXT:**	

COID:	SM	***SOXT:***	
DISN:	BAY AREA AQMD	***PMT:***	
CHAPIS:		***PM10T:***	

2013 Toxic Data

Facility ID:	16753	***COID:***	SM
Facility SIC Code:	7532	***DISN:***	BAY AREA AQMD
CO:	41	***CHAPIS:***	
Air Basin:	SF	***CERR Code:***	
District:	BA		
TS:			
Health Risk Asmt:			
Non-Cancer Chronic Haz Ind:			
Non-Cancer Acute Haz Ind:			

2014 Criteria Data

Facility ID:	16753	***CERR Code:***	
Facility SIC Code:	7532	***TOGT:***	.041721425
CO:	41	***ROGT:***	
Air Basin:	SF	***COT:***	
District:	BA	***NOXT:***	
COID:	SM	***SOXT:***	
DISN:	BAY AREA AQMD	***PMT:***	
CHAPIS:		***PM10T:***	

2014 Toxic Data

Facility ID:	16753	***COID:***	SM
Facility SIC Code:	7532	***DISN:***	BAY AREA AQMD
CO:	41	***CHAPIS:***	
Air Basin:	SF	***CERR Code:***	
District:	BA		
TS:			
Health Risk Asmt:			
Non-Cancer Chronic Haz Ind:			
Non-Cancer Acute Haz Ind:			

2015 Criteria Data

Facility ID:	16753	***CERR Code:***	
Facility SIC Code:	7532	***TOGT:***	.041721426
CO:	41	***ROGT:***	.041721425
Air Basin:	SF	***COT:***	
District:	BA	***NOXT:***	
COID:	SM	***SOXT:***	
DISN:	BAY AREA AQMD	***PMT:***	
CHAPIS:		***PM10T:***	

2015 Toxic Data

Facility ID:	16753	***COID:***	SM
Facility SIC Code:	7532	***DISN:***	BAY AREA AQMD
CO:	41	***CHAPIS:***	
Air Basin:	SF	***CERR Code:***	
District:	BA		
TS:			
Health Risk Asmt:			
Non-Cancer Chronic Haz Ind:			
Non-Cancer Acute Haz Ind:			

2016 Criteria Data

Facility ID:	16753	***CERR CODE:***	
Facility SIC Code:	7532	***TOGT:***	.041721425
CO:	41	***ROGT:***	.0403863394
Air Basin:	SF	***COT:***	
District:	BA	***NOXT:***	
COID:	SM	***SOXT:***	
DISN:	BAY AREA AQMD	***PMT:***	
CHAPIS:		***PM10T:***	

2016 Toxic Data

Facility ID:	16753	***TS:***	
Facility SIC Code:	7532	***HRA:***	
CERR CODE:		***CH Index:***	
COID:	SM	***AH Index:***	
CO:	41	***Air Basin:***	SF
DISN:	BAY AREA AQMD	***District:***	BA
CHAPIS:			

2017 Criteria Data

Facility ID:	16753	***CERR Code:***	
Facility SIC Code:	7532	***TOGT:***	.041721425
CO:	41	***ROGT:***	.0403863394
Air Basin:	SF	***COT:***	
District:	BA	***NOXT:***	
COID:	SM	***SOXT:***	
DISN:	BAY AREA AQMD	***PMT:***	
CHAPIS:		***PM10T:***	

2017 Toxic Data

Facility ID:	16753	***COID:***	SM
Facility SIC Code:	7532	***DISN:***	BAY AREA AQMD
CO:	41	***CHAPIS:***	
Air Basin:	SF	***CERR Code:***	
District:	BA		
TS:			
Health Risk Asmt:			
Non-Cancer Chronic Haz Ind:			
Non-Cancer Acute Haz Ind:			

2018 Criteria Data

Facility ID:	16753	***CERR Code:***	
Facility SIC Code:	7532	***TOGT:***	.04174911
CO:	41	***ROGT:***	.04041313848
Air Basin:	SF	***COT:***	
District:	BA	***NOXT:***	
COID:	SM	***SOXT:***	
DISN:	BAY AREA AQMD	***PMT:***	
CHAPIS:		***PM10T:***	

2018 Toxic Data

Facility ID:	16753	***COID:***	SM
Facility SIC Code:	7532	***DISN:***	BAY AREA AQMD
CO:	41	***CHAPIS:***	
Air Basin:	SF	***CERR Code:***	
District:	BA		
TS:			

Map Key	Number of Records	Direction	Distance (mi/ft)	Elev/Diff (ft)	Site	DB

Health Risk Asmt:
Non-Cancer Chronic Haz Ind:
Non-Cancer Acute Haz Ind:

2019 Criteria Data

CO:	41	***CHAPIS:***	
Air Basin:	SF	***CERR Code:***	
Facility ID:	16753	***ROGT:***	.320232410009
District:	BA	***COT:***	
Facility SIC Code:	7532	***NOXT:***	
CO ID:	SM	***SOXT:***	
DISN:	BAY AREA AQMD		
PM10T:			
TOGT:	.400741438		
PMT:			

2019 Toxic Data

CO:	41	***DISN:***	BAY AREA AQMD
Air Basin:	SF	***CHAPIS:***	
Faccility ID:	16753	***CERR Code:***	
District:	BA	***TS:***	
Facility SIC Code:	7532	***Health Risk Asmt:***	
COID:	SM		
Non-Cancer Chronic Haz Ind:			
Non-Cancer Acute Haz Ind:			

2020 Criteria Data

CO:	41	***CHAPIS:***	
Air Basin:	SF	***CERR Code:***	
Facility ID:	16753	***ROGT:***	.320232410009
District:	BA	***COT:***	
Facility SIC Code:	7532	***NOXT:***	
CO ID:	SM	***SOXT:***	
DISN:	BAY AREA AQMD		
TOGT:	.400741438		
PMT:			
PM10T:			

2020 Toxic Data

CO:	41	***DISN:***	BAY AREA AQMD
Air Basin:	SF	***CHAPIS:***	
Facility ID:	16753	***CHERR Code:***	
District:	BA	***TS:***	
Facility SIC Code:	7532	***Health Risk Asmt:***	
COID:	SM		
Non-Cancer Chronic Haz Ind:			
Non-Cancer Acute Haz Ind:			

74	***3 of5***	***ENE***	***0.06 / 334.61***	***33.36 / 6***	***E & S AHUACTZIN AUTO BODY SHOP 303 COMMERCIAL AVENUE SOUTH SAN FRANCISCO CA 94080***	***EMISSIONS***

2004 Criteria Data

Facility ID:	16753	***CERR Code:***	

Facility SIC Code:	7532	**TOGT:**	.166
CO:	41	**ROGT:**	.144876
Air Basin:	SF	**COT:**	
District:	BA	**NOXT:**	
COID:	SM	**SOXT:**	
DISN:	BAY AREA AQMD	**PMT:**	
CHAPIS:		**PM10T:**	

2004 Toxic Data

Facility ID:	16753	**COID:**	SM
Facility SIC Code:	7532	**DISN:**	BAY AREA AQMD
CO:	41	**CHAPIS:**	
Air Basin:	SF	**CERR Code:**	
District:	BA		
TS:			
Health Risk Asmt:			
Non-Cancer Chronic Haz Ind:			
Non-Cancer Acute Haz Ind:			

2005 Criteria Data

Facility ID:	16753	**CERR Code:**	
Facility SIC Code:	7532	**TOGT:**	.094
CO:	41	**ROGT:**	.0730062
Air Basin:	SF	**COT:**	
District:	BA	**NOXT:**	
COID:	SM	**SOXT:**	
DISN:	BAY AREA AQMD	**PMT:**	
CHAPIS:		**PM10T:**	

2005 Toxic Data

Facility ID:	16753	**COID:**	SM
Facility SIC Code:	7532	**DISN:**	BAY AREA AQMD
CO:	41	**CHAPIS:**	
Air Basin:	SF	**CERR Code:**	
District:	BA		
TS:			
Health Risk Asmt:			
Non-Cancer Chronic Haz Ind:			
Non-Cancer Acute Haz Ind:			

2006 Criteria Data

Facility ID:	16753	**CERR Code:**	
Facility SIC Code:	7532	**TOGT:**	.094
CO:	41	**ROGT:**	.0730062
Air Basin:	SF	**COT:**	
District:	BA	**NOXT:**	
COID:	SM	**SOXT:**	
DISN:	BAY AREA AQMD	**PMT:**	
CHAPIS:		**PM10T:**	

2006 Toxic Data

Facility ID:	16753	**COID:**	SM
Facility SIC Code:	7532	**DISN:**	BAY AREA AQMD
CO:	41	**CHAPIS:**	
Air Basin:	SF	**CERR Code:**	
District:	BA		
TS:			
Health Risk Asmt:			

Non-Cancer Chronic Haz Ind:
Non-Cancer Acute Haz Ind:

2007 Criteria Data

Facility ID:	16753	***CERR Code:***	
Facility SIC Code:	7532	***TOGT:***	.094
CO:	41	***ROGT:***	.0730062
Air Basin:	SF	***COT:***	
District:	BA	***NOXT:***	
COID:	SM	***SOXT:***	
DISN:	BAY AREA AQMD	***PMT:***	
CHAPIS:		***PM10T:***	

2007 Toxic Data

Facility ID:	16753	***COID:***	SM
Facility SIC Code:	7532	***DISN:***	BAY AREA AQMD
CO:	41	***CHAPIS:***	
Air Basin:	SF	***CERR Code:***	
District:	BA		
TS:			
Health Risk Asmt:			
Non-Cancer Chronic Haz Ind:			
Non-Cancer Acute Haz Ind:			

2008 Criteria Data

Facility ID:	16753	***CERR Code:***	
Facility SIC Code:	7532	***TOGT:***	.094
CO:	41	***ROGT:***	.0730062
Air Basin:	SF	***COT:***	
District:	BA	***NOXT:***	
COID:	SM	***SOXT:***	
DISN:	BAY AREA AQMD	***PMT:***	
CHAPIS:		***PM10T:***	

2008 Toxic Data

Facility ID:	16753	***COID:***	SM
Facility SIC Code:	7532	***DISN:***	BAY AREA AQMD
CO:	41	***CHAPIS:***	
Air Basin:	SF	***CERR Code:***	
District:	BA		
TS:			
Health Risk Asmt:			
Non-Cancer Chronic Haz Ind:			
Non-Cancer Acute Haz Ind:			

2009 Criteria Data

Facility ID:	16753	***CERR Code:***	
Facility SIC Code:	7532	***TOGT:***	.094
CO:	41	***ROGT:***	.0730062
Air Basin:	SF	***COT:***	
District:	BA	***NOXT:***	
COID:	SM	***SOXT:***	
DISN:	BAY AREA AQMD	***PMT:***	
CHAPIS:		***PM10T:***	

2009 Toxic Data

Map Key	Number of Records	Direction	Distance (mi/ft)	Elev/Diff (ft)	Site	DB

Facility ID:	16753	**COID:**	SM
Facility SIC Code:	7532	**DISN:**	BAY AREA AQMD
CO:	41	**CHAPIS:**	
Air Basin:	SF	**CERR Code:**	
District:	BA		
TS:			
Health Risk Asmt:			
Non-Cancer Chronic Haz Ind:			
Non-Cancer Acute Haz Ind:			

2010 Toxic Data

Facility ID:	16753	**COID:**	SM
Facility SIC Code:	7532	**DISN:**	BAY AREA AQMD
CO:	41	**CHAPIS:**	
Air Basin:	SF	**CERR Code:**	
District:	BA		
TS:			
Health Risk Asmt:			
Non-Cancer Chronic Haz Ind:			
Non-Cancer Acute Haz Ind:			

Map Key	Number of Records	Direction	Distance (mi/ft)	Elev/Diff (ft)	Site	DB
74	4 of5	ENE	0.06 / 334.61	33.36 / 6	E & S AUTO SERVICE CENTER & AU 303 COMMERCIAL AVENUE SOUTH SAN FRANCISCO CA 94080	EMISSIONS

1999 Toxic Data

Facility ID:	12065	**COID:**	SM
Facility SIC Code:	7532	**DISN:**	BAY AREA AQMD
CO:	41	**CHAPIS:**	
Air Basin:	SF	**CERR Code:**	
District:	BA		
TS:			
Health Risk Asmt:			
Non-Cancer Chronic Haz Ind:			
Non-Cancer Acute Haz Ind:			

2000 Toxic Data

Facility ID:	12065	**COID:**	SM
Facility SIC Code:	7532	**DISN:**	BAY AREA AQMD
CO:	41	**CHAPIS:**	
Air Basin:	SF	**CERR Code:**	
District:	BA		
TS:			
Health Risk Asmt:			
Non-Cancer Chronic Haz Ind:			
Non-Cancer Acute Haz Ind:			

2001 Toxic Data

Facility ID:	12065	**COID:**	SM
Facility SIC Code:	7532	**DISN:**	BAY AREA AQMD
CO:	41	**CHAPIS:**	
Air Basin:	SF	**CERR Code:**	
District:	BA		
TS:			
Health Risk Asmt:			
Non-Cancer Chronic Haz Ind:			

Map Key	Number of Records	Direction	Distance (mi/ft)	Elev/Diff (ft)	Site	DB

Non-Cancer Acute Haz Ind:

2002 Toxic Data

Facility ID:	12065	***COID:***	SM
Facility SIC Code:	7532	***DISN:***	BAY AREA AQMD
CO:	41	***CHAPIS:***	
Air Basin:	SF	***CERR Code:***	
District:	BA		
TS:			
Health Risk Asmt:			
Non-Cancer Chronic Haz Ind:			
Non-Cancer Acute Haz Ind:			

2003 Criteria Data

Facility ID:	12065	***CERR Code:***	
Facility SIC Code:	7532	***TOGT:***	.166
CO:	41	***ROGT:***	.14
Air Basin:	SF	***COT:***	
District:	BA	***NOXT:***	
COID:	SM	***SOXT:***	
DISN:	BAY AREA AQMD	***PMT:***	
CHAPIS:		***PM10T:***	

2003 Toxic Data

Facility ID:	12065	***COID:***	SM
Facility SIC Code:	7532	***DISN:***	BAY AREA AQMD
CO:	41	***CHAPIS:***	
Air Basin:	SF	***CERR Code:***	
District:	BA		
TS:			
Health Risk Asmt:			
Non-Cancer Chronic Haz Ind:			
Non-Cancer Acute Haz Ind:			

74	***5 of5***	***ENE***	***0.06 / 334.61***	***33.36 / 6***	***ENS AUTO COLLISION CENTER INC 303 COMMERCIAL AVE SOUTH SAN FRANCISCO CA 94080***	***RCRA NON GEN***

EPA Handler ID:	CAL000436282
Gen Status Universe:	No Report
Contact Name:	JORGE AHUACTZIN
Contact Address:	303 , COMMERCIAL AVE , , SOUTH SAN FRANCISCO , CA, 94080 , US
Contact Phone No and Ext:	650-624-8555
Contact Email:	ENSAUTOCOLLSIONCENTER@YAHOO.COM
Contact Country:	US
County Name:	SAN MATEO
EPA Region:	09
Land Type:	
Receive Date:	20230426
Location Latitude:	37.653173
Location Longitude:	-122.41093

Violation/Evaluation Summary

Note: NO RECORDS: As of Oct 2023, there are no Compliance Monitoring and Enforcement (violation) records associated with this facility (EPA ID).

Handler Summary

Importer Activity:	No
Mixed Waste Generator:	No
Transporter Activity:	No
Transfer Facility:	No
Onsite Burner Exemption:	No
Furnace Exemption:	No
Underground Injection Activity:	No
Commercial TSD:	No
Used Oil Transporter:	No
Used Oil Transfer Facility:	No
Used Oil Processor:	No
Used Oil Refiner:	No
Used Oil Burner:	No
Used Oil Market Burner:	No
Used Oil Spec Marketer:	No

Hazardous Waste Handler Details

Sequence No:	1
Receive Date:	20180518
Handler Name:	ENS AUTO COLLISION CENTER INC
Source Type:	Implementer
Federal Waste Generator Code:	N
Generator Code Description:	Not a Generator, Verified

Hazardous Waste Handler Details

Sequence No:	2
Receive Date:	20230426
Handler Name:	ENS AUTO COLLISION CENTER INC
Source Type:	Implementer
Federal Waste Generator Code:	N
Generator Code Description:	Not a Generator, Verified

Owner/Operator Details

Owner/Operator Ind:	Current Operator	***Street No:***	
Type:	Other	***Street 1:***	303 COMMERCIAL AVE
Name:	JORGE AHUACTZIN	***Street 2:***	
Date Became Current:		***City:***	SOUTH SAN FRANCISCO
Date Ended Current:		***State:***	CA
Phone:	650-624-8555	***Country:***	US
Source Type:	Implementer	***Zip Code:***	94080
Owner/Operator Ind:	Current Operator	***Street No:***	
Type:	Other	***Street 1:***	303 COMMERCIAL AVE
Name:	JORGE AHUACTZIN	***Street 2:***	
Date Became Current:		***City:***	SOUTH SAN FRANCISCO
Date Ended Current:		***State:***	CA
Phone:	650-624-8555	***Country:***	
Source Type:	Implementer	***Zip Code:***	94080
Owner/Operator Ind:	Current Owner	***Street No:***	
Type:	Other	***Street 1:***	303 COMMERCIAL AVE
Name:	JORGE AHUACTZIH	***Street 2:***	
Date Became Current:		***City:***	SOUTH SAN FRANCISCO
Date Ended Current:		***State:***	CA
Phone:	650-624-8555	***Country:***	US
Source Type:	Implementer	***Zip Code:***	94080
Owner/Operator Ind:	Current Owner	***Street No:***	
Type:	Other	***Street 1:***	303 COMMERCIAL AVE
Name:	JORGE AHUACTZIH	***Street 2:***	

Map Key	Number of Records	Direction	Distance (mi/ft)	Elev/Diff (ft)	Site	DB

Date Became Current:		**City:**	SOUTH SAN FRANCISCO
Date Ended Current:		**State:**	CA
Phone:	650-624-8555	**Country:**	
Source Type:	Implementer	**Zip Code:**	94080

Historical Handler Details

Receive Dt:	20180518
Generator Code Description:	Not a Generator, Verified
Handler Name:	ENS AUTO COLLISION CENTER INC

Map Key	Number of Records	Direction	Distance (mi/ft)	Elev/Diff (ft)	Site	DB
75	1 of8	S	0.06 / 338.06	10.75 / -17	PENINOU FRENCH LAUNDRY & CLEANERS, INC. 101 MAPLE SOUTH SAN FRANCISCO CA 94080	CUPA SANMATEO

Facility ID: FA0006650

Detail(s)

Program Category:	HAZARDOUS WASTE PROGRAM
Billing Status:	Active, billable
Program Element:	GENERATES & RECYCLES WASTE OIL/SOLVENT
Program Category:	BUSINESS PLAN PROGRAM
Billing Status:	Active, billable
Program Element:	STORES HAZ MAT <1,199GAL,9,999LB,4,799CF

Map Key	Number of Records	Direction	Distance (mi/ft)	Elev/Diff (ft)	Site	DB
75	2 of8	S	0.06 / 338.06	10.75 / -17	PENINOA FRENCH LAUNDRY 101 SO MAPLE ST SOUTH SAN FRANCISCO CA	DRYCLEANERS

EPA ID:	CAL000005100	**Owner City:**	SOUTH SAN FRANCISCO
Create Date:	11/14/1989	**Owner State:**	CA
Facility Act Ind:	No	**Owner Zip:**	940800000
Inact Date:	6/1/1996	**Owner Phone:**	4158726596
Reason:	CLEANERS	**Owner Fax:**	
Region Code:	2	**Contact Name:**	BRENT EDWARDS CANX VQ96_____AH
DD Latitude:	37.650474	**Contact Street 1:**	101 SO MAPLE ST
DD Longitude:	-122.41412	**Contact Street 2:**	
Facility County Code:	(41) SAN MATEO	**Contact City:**	SOUTH SAN FRANCISCO
Mail Name:		**Contact State:**	CA
Owner Name:	CORP	**Contact Zip:**	940800000
Owner Street 1:	101 SO MAPLE ST	**Contact Phone:**	4158726596
Owner Street 2:		**Contact Fax:**	

Map Key	Number of Records	Direction	Distance (mi/ft)	Elev/Diff (ft)	Site	DB
75	3 of8	S	0.06 / 338.06	10.75 / -17	PENINOU FRENCH LAUNDRY 101 S MAPLE SOUTH SAN FRANCISCO CA	DRYCLEANERS

EPA ID:	CAP982448441	**Owner City:**	--
Create Date:	5/13/1998	**Owner State:**	99
Facility Act Ind:	No	**Owner Zip:**	--
Inact Date:	12/21/2000	**Owner Phone:**	0
Reason:	CLEANERS	**Owner Fax:**	
Region Code:	2	**Contact Name:**	--
DD Latitude:	37.650487	**Contact Street 1:**	--
DD Longitude:	-122.414115	**Contact Street 2:**	
Facility County Code:	(41) SAN MATEO	**Contact City:**	--
Mail Name:		**Contact State:**	99
Owner Name:	--	**Contact Zip:**	--
Owner Street 1:	--	**Contact Phone:**	--
Owner Street 2:		**Contact Fax:**	

Map Key	Number of Records	Direction	Distance (mi/ft)	Elev/Diff (ft)	Site	DB
75	4 of8	S	0.06 / 338.06	10.75 / -17	PENINOU FRENCH LAUNDRY & CLEANERS INC 101 S MAPLE AVE SOUTH SAN FRANCISCO CA	DRYCLEANERS

EPA ID:	CAD983594763	**Owner City:**	SOUTH SAN FRANCISCO
Create Date:	7/23/1991	**Owner State:**	CA
Facility Act Ind:	Yes	**Owner Zip:**	940806303
Inact Date:		**Owner Phone:**	6508724100
Reason:	SIC/NAICS	**Owner Fax:**	6508722044
Region Code:	2	**Contact Name:**	JOEL GALLARDO
DD Latitude:	37.650461	**Contact Street 1:**	101 S MAPLE AVE
DD Longitude:	-122.413993	**Contact Street 2:**	
Facility County Code:	(41) SAN MATEO	**Contact City:**	SOUTH SAN FRANCISCO
Mail Name:		**Contact State:**	CA
Owner Name:	PENINOU FRENCH LAUNDRY & CLEANERS I	**Contact Zip:**	94080
Owner Street 1:	101 S MAPLE AVE	**Contact Phone:**	6508724100
Owner Street 2:		**Contact Fax:**	6508722044

NAICS Details

NAICS Code:	81232
NAICS Description:	Drycleaning and Laundry Services (except Coin-Operated)
SIC Code:	7211
SIC Description:	Power Laundries, Family and Commercial

75	5 of8	S	0.06 / 338.06	10.75 / -17	PENINOU FRENCH LAUNDRY 101 SO MAPLE SOUTH SAN FRANCISCO CA 94080	EMISSIONS

1990 Criteria Data

Facility ID:	3399	**CERR Code:**	
Facility SIC Code:	7216	**TOGT:**	1.5
CO:	41	**ROGT:**	0
Air Basin:	SF	**COT:**	
District:	BA	**NOXT:**	
COID:	SM	**SOXT:**	
DISN:	BAY AREA AQMD	**PMT:**	
CHAPIS:		**PM10T:**	

1990 Toxic Data

Facility ID:	3399	**COID:**	SM
Facility SIC Code:	7216	**DISN:**	BAY AREA AQMD
CO:	41	**CHAPIS:**	
Air Basin:	SF	**CERR Code:**	
District:	BA		
TS:			
Health Risk Asmt:			
Non-Cancer Chronic Haz Ind:			
Non-Cancer Acute Haz Ind:			

1993 Criteria Data

Facility ID:	3399	**CERR Code:**	
Facility SIC Code:	7216	**TOGT:**	.7
CO:	41	**ROGT:**	0
Air Basin:	SF	**COT:**	

District:	BA	***NOXT:***	
COID:	SM	***SOXT:***	
DISN:	BAY AREA AQMD	***PMT:***	
CHAPIS:		***PM10T:***	

1993 Toxic Data

Facility ID:	3399	***COID:***	SM
Facility SIC Code:	7216	***DISN:***	BAY AREA AQMD
CO:	41	***CHAPIS:***	
Air Basin:	SF	***CERR Code:***	
District:	BA		
TS:			
Health Risk Asmt:			
Non-Cancer Chronic Haz Ind:			
Non-Cancer Acute Haz Ind:			

1995 Criteria Data

Facility ID:	3399	***CERR Code:***	
Facility SIC Code:	7216	***TOGT:***	1.3
CO:	41	***ROGT:***	0
Air Basin:	SF	***COT:***	
District:	BA	***NOXT:***	
COID:	SM	***SOXT:***	
DISN:	BAY AREA AQMD	***PMT:***	
CHAPIS:		***PM10T:***	

1995 Toxic Data

Facility ID:	3399	***COID:***	SM
Facility SIC Code:	7216	***DISN:***	BAY AREA AQMD
CO:	41	***CHAPIS:***	
Air Basin:	SF	***CERR Code:***	
District:	BA		
TS:			
Health Risk Asmt:			
Non-Cancer Chronic Haz Ind:			
Non-Cancer Acute Haz Ind:			

1996 Criteria Data

Facility ID:	3399	***CERR Code:***	
Facility SIC Code:	7216	***TOGT:***	1.3
CO:	41	***ROGT:***	0
Air Basin:	SF	***COT:***	
District:	BA	***NOXT:***	
COID:	SM	***SOXT:***	
DISN:	BAY AREA AQMD	***PMT:***	
CHAPIS:		***PM10T:***	

1996 Toxic Data

Facility ID:	3399	***COID:***	SM
Facility SIC Code:	7216	***DISN:***	BAY AREA AQMD
CO:	41	***CHAPIS:***	
Air Basin:	SF	***CERR Code:***	
District:	BA		
TS:			
Health Risk Asmt:			
Non-Cancer Chronic Haz Ind:			
Non-Cancer Acute Haz Ind:			

1997 Criteria Data

Facility ID:	3399	***CERR Code:***	
Facility SIC Code:	7216	***TOGT:***	2.5
CO:	41	***ROGT:***	0
Air Basin:	SF	***COT:***	
District:	BA	***NOXT:***	
COID:	SM	***SOXT:***	
DISN:	BAY AREA AQMD	***PMT:***	
CHAPIS:		***PM10T:***	

1997 Toxic Data

Facility ID:	3399	***COID:***	SM
Facility SIC Code:	7216	***DISN:***	BAY AREA AQMD
CO:	41	***CHAPIS:***	
Air Basin:	SF	***CERR Code:***	
District:	BA		
TS:			
Health Risk Asmt:			
Non-Cancer Chronic Haz Ind:			
Non-Cancer Acute Haz Ind:			

1998 Criteria Data

Facility ID:	3399	***CERR Code:***	
Facility SIC Code:	7216	***TOGT:***	.8
CO:	41	***ROGT:***	0
Air Basin:	SF	***COT:***	
District:	BA	***NOXT:***	
COID:	SM	***SOXT:***	
DISN:	BAY AREA AQMD	***PMT:***	
CHAPIS:		***PM10T:***	

1998 Toxic Data

Facility ID:	3399	***COID:***	SM
Facility SIC Code:	7216	***DISN:***	BAY AREA AQMD
CO:	41	***CHAPIS:***	
Air Basin:	SF	***CERR Code:***	
District:	BA		
TS:			
Health Risk Asmt:			
Non-Cancer Chronic Haz Ind:			
Non-Cancer Acute Haz Ind:			

1999 Criteria Data

Facility ID:	3399	***CERR Code:***	
Facility SIC Code:	7216	***TOGT:***	2.287
CO:	41	***ROGT:***	0
Air Basin:	SF	***COT:***	
District:	BA	***NOXT:***	
COID:	SM	***SOXT:***	
DISN:	BAY AREA AQMD	***PMT:***	
CHAPIS:		***PM10T:***	

1999 Toxic Data

Facility ID:	3399	***COID:***	SM
Facility SIC Code:	7216	***DISN:***	BAY AREA AQMD
CO:	41	***CHAPIS:***	

Air Basin:	SF	***CERR Code:***	
District:	BA		
TS:			
Health Risk Asmt:			
Non-Cancer Chronic Haz Ind:			
Non-Cancer Acute Haz Ind:			

2000 Criteria Data

Facility ID:	3399	***CERR Code:***	
Facility SIC Code:	7216	***TOGT:***	2.287
CO:	41	***ROGT:***	0
Air Basin:	SF	***COT:***	
District:	BA	***NOXT:***	
COID:	SM	***SOXT:***	
DISN:	BAY AREA AQMD	***PMT:***	
CHAPIS:		***PM10T:***	

2000 Toxic Data

Facility ID:	3399	***COID:***	SM
Facility SIC Code:	7216	***DISN:***	BAY AREA AQMD
CO:	41	***CHAPIS:***	
Air Basin:	SF	***CERR Code:***	
District:	BA		
TS:			
Health Risk Asmt:			
Non-Cancer Chronic Haz Ind:			
Non-Cancer Acute Haz Ind:			

2001 Criteria Data

Facility ID:	3399	***CERR Code:***	
Facility SIC Code:	7216	***TOGT:***	1.15
CO:	41	***ROGT:***	.13
Air Basin:	SF	***COT:***	
District:	BA	***NOXT:***	
COID:	SM	***SOXT:***	
DISN:	BAY AREA AQMD	***PMT:***	
CHAPIS:		***PM10T:***	

2001 Toxic Data

Facility ID:	3399	***COID:***	SM
Facility SIC Code:	7216	***DISN:***	BAY AREA AQMD
CO:	41	***CHAPIS:***	
Air Basin:	SF	***CERR Code:***	
District:	BA		
TS:			
Health Risk Asmt:			
Non-Cancer Chronic Haz Ind:			
Non-Cancer Acute Haz Ind:			

2002 Criteria Data

Facility ID:	3399	***CERR Code:***	
Facility SIC Code:	7216	***TOGT:***	1.003
CO:	41	***ROGT:***	.1312
Air Basin:	SF	***COT:***	
District:	BA	***NOXT:***	
COID:	SM	***SOXT:***	
DISN:	BAY AREA AQMD	***PMT:***	
CHAPIS:		***PM10T:***	

2002 Toxic Data

Facility ID:	3399	***COID:***	SM
Facility SIC Code:	7216	***DISN:***	BAY AREA AQMD
CO:	41	***CHAPIS:***	
Air Basin:	SF	***CERR Code:***	
District:	BA		
TS:			
Health Risk Asmt:			
Non-Cancer Chronic Haz Ind:			
Non-Cancer Acute Haz Ind:			

2003 Criteria Data

Facility ID:	3399	***CERR Code:***	
Facility SIC Code:	7216	***TOGT:***	1.003
CO:	41	***ROGT:***	.6
Air Basin:	SF	***COT:***	
District:	BA	***NOXT:***	
COID:	SM	***SOXT:***	
DISN:	BAY AREA AQMD	***PMT:***	
CHAPIS:		***PM10T:***	

2003 Toxic Data

Facility ID:	3399	***COID:***	SM
Facility SIC Code:	7216	***DISN:***	BAY AREA AQMD
CO:	41	***CHAPIS:***	
Air Basin:	SF	***CERR Code:***	
District:	BA		
TS:			
Health Risk Asmt:			
Non-Cancer Chronic Haz Ind:			
Non-Cancer Acute Haz Ind:			

2004 Criteria Data

Facility ID:	3399	***CERR Code:***	
Facility SIC Code:	7216	***TOGT:***	.328
CO:	41	***ROGT:***	.1312
Air Basin:	SF	***COT:***	
District:	BA	***NOXT:***	
COID:	SM	***SOXT:***	
DISN:	BAY AREA AQMD	***PMT:***	
CHAPIS:		***PM10T:***	

2004 Toxic Data

Facility ID:	3399	***COID:***	SM
Facility SIC Code:	7216	***DISN:***	BAY AREA AQMD
CO:	41	***CHAPIS:***	
Air Basin:	SF	***CERR Code:***	
District:	BA		
TS:			
Health Risk Asmt:			
Non-Cancer Chronic Haz Ind:			
Non-Cancer Acute Haz Ind:			

2005 Criteria Data

Facility ID:	3399	***CERR Code:***	

Facility SIC Code:	7216	**TOGT:**	1.003
CO:	41	**ROGT:**	.602755
Air Basin:	SF	**COT:**	
District:	BA	**NOXT:**	
COID:	SM	**SOXT:**	
DISN:	BAY AREA AQMD	**PMT:**	
CHAPIS:		**PM10T:**	

2005 Toxic Data

Facility ID:	3399	**COID:**	SM
Facility SIC Code:	7216	**DISN:**	BAY AREA AQMD
CO:	41	**CHAPIS:**	
Air Basin:	SF	**CERR Code:**	
District:	BA		
TS:			
Health Risk Asmt:			
Non-Cancer Chronic Haz Ind:			
Non-Cancer Acute Haz Ind:			

2006 Criteria Data

Facility ID:	3399	**CERR Code:**	
Facility SIC Code:	7216	**TOGT:**	1.003
CO:	41	**ROGT:**	.1312
Air Basin:	SF	**COT:**	
District:	BA	**NOXT:**	
COID:	SM	**SOXT:**	
DISN:	BAY AREA AQMD	**PMT:**	
CHAPIS:		**PM10T:**	

2006 Toxic Data

Facility ID:	3399	**COID:**	SM
Facility SIC Code:	7216	**DISN:**	BAY AREA AQMD
CO:	41	**CHAPIS:**	
Air Basin:	SF	**CERR Code:**	
District:	BA		
TS:			
Health Risk Asmt:			
Non-Cancer Chronic Haz Ind:			
Non-Cancer Acute Haz Ind:			

2008 Criteria Data

Facility ID:	3399	**CERR Code:**	
Facility SIC Code:	7216	**TOGT:**	.653
CO:	41	**ROGT:**	.2612
Air Basin:	SF	**COT:**	
District:	BA	**NOXT:**	
COID:	SM	**SOXT:**	
DISN:	BAY AREA AQMD	**PMT:**	
CHAPIS:		**PM10T:**	

2008 Toxic Data

Facility ID:	3399	**COID:**	SM
Facility SIC Code:	7216	**DISN:**	BAY AREA AQMD
CO:	41	**CHAPIS:**	
Air Basin:	SF	**CERR Code:**	
District:	BA		
TS:			
Health Risk Asmt:			

Non-Cancer Chronic Haz Ind:
Non-Cancer Acute Haz Ind:

2009 Criteria Data

Facility ID:	3399	**CERR Code:**	
Facility SIC Code:	7216	**TOGT:**	.328
CO:	41	**ROGT:**	.1312
Air Basin:	SF	**COT:**	
District:	BA	**NOXT:**	
COID:	SM	**SOXT:**	
DISN:	BAY AREA AQMD	**PMT:**	
CHAPIS:		**PM10T:**	

2009 Toxic Data

Facility ID:	3399	**COID:**	SM
Facility SIC Code:	7216	**DISN:**	BAY AREA AQMD
CO:	41	**CHAPIS:**	
Air Basin:	SF	**CERR Code:**	
District:	BA		

TS:
Health Risk Asmt:
Non-Cancer Chronic Haz Ind:
Non-Cancer Acute Haz Ind:

2010 Toxic Data

Facility ID:	3399	**COID:**	SM
Facility SIC Code:	7216	**DISN:**	BAY AREA AQMD
CO:	41	**CHAPIS:**	
Air Basin:	SF	**CERR Code:**	
District:	BA		

TS:
Health Risk Asmt:
Non-Cancer Chronic Haz Ind:
Non-Cancer Acute Haz Ind:

75	6 of8	S	0.06 / 338.06	10.75 / -17	PENINOU FRENCH LAUNDRY & CLEANERS, INC. 101 S MAPLE AVE SOUTH SAN FRANCISCO CA 94080	CERS HAZ

Site ID: 549068
Latitude: 37.650143
Longitude: -122.413720

Regulated Programs

EI ID:	10063939	**EI Description:**	Hazardous Waste Generator
EI ID:	10063939	**EI Description:**	Chemical Storage Facilities

Violations

Violation Date:	03/24/2017	**Violation Source:**	CERS
Violation Program:	HMRRP	**Violation Division:**	San Mateo County Environmental Health

Citation: HSC 6.95 25508.1(a)-(f) - California Health and Safety Code, Chapter 6.95, Section(s) 25508.1(a)-(f)
Violation Notes:

Returned to compliance on 06/01/2017. Needs to add Green Earth and waste product in the chemical inventory

Violation Description:

Failure to electronically update business plan within 30 days of any one of the following events:
A 100 percent or more increase in the quantity of a previously disclosed material.
Any handling of a previously undisclosed hazardous materials at or above reportable quantities.
A change of business address, business ownership, or business name.
A substantial change in the handler's operations that requires modification to any portion of the business plan.

Violations

Violation Date: 03/24/2017 ***Violation Source:*** CERS
Violation Program: HMRRP ***Violation Division:*** San Mateo County Environmental Health
Citation: HSC 6.95 25508(a)(1) - California Health and Safety Code, Chapter 6.95, Section(s) 25508(a)(1)
Violation Notes:

Returned to compliance on 06/01/2017. HMBP needs to be re-certified every year if nothing changes.

Violation Description:

Failure to annually review and electronically certify that the business plan is complete and accurate on or before the annual due date.

Violations

Violation Date: 03/29/2019 ***Violation Source:*** CERS
Violation Program: HMRRP ***Violation Division:*** San Mateo County Environmental Health
Citation: HSC 6.95 25508(a)(1) - California Health and Safety Code, Chapter 6.95, Section(s) 25508(a)(1)
Violation Notes:

Returned to compliance on 05/06/2019. Since the HMBP was required to be submitted electronically, facility has yet submitted an acceptable HMBP. One was submitted in 2014 which was rejected. Another one was submitted in 7/2017 which was also rejected. Submit a HMBP by 4/15/2019, otherwise, the County will pursue formal enforcement actions for failure to submit an acceptable HMBP.

Violation Description:

Failure to annually review and electronically certify that the business plan is complete and accurate on or before the annual due date.

Violations

Violation Date: 02/27/2023 ***Violation Source:*** CERS
Violation Program: HW ***Violation Division:*** San Mateo County Environmental Health
Citation: 22 CCR 12 66262.34(f) - California Code of Regulations, Title 22, Chapter 12, Section(s) 66262.34(f)
Violation Notes:

Returned to compliance on 02/27/2023. Added acculation date pof last pick up to 1 out of 4 waste drums. Ensure label is filled out even if clean earth ge uses printed lavbels.

Violation Description:

Failure to properly label hazardous waste accumulation containers and portable tanks with the following requirements: "Hazardous Waste", name and address of the generator, physical and chemical characteristics of the Hazardous Waste, and starting accumulation date.

Violations

Violation Date: 03/29/2019 ***Violation Source:*** CERS
Violation Program: HMRRP ***Violation Division:*** San Mateo County Environmental Health
Citation: HSC 6.95 25505(a)(4) - California Health and Safety Code, Chapter 6.95, Section(s) 25505(a)(4)
Violation Notes:

Returned to compliance on 05/06/2019. Facility must conduct and document employee training on an annual basis (a template of employee training topics was provided to the facility during inspection). Please conduct and conduct employee training within 30 days.

Violation Description:

Failure to provide initial and annual training to all employees in safety procedures in the event of a release or threatened release of a hazardous material or failure to document and maintain training records for a minimum of three years.

Violations

Violation Date: 03/29/2019 ***Violation Source:*** CERS
Violation Program: HMRRP ***Violation Division:*** San Mateo County Environmental Health
Citation: HSC 6.95 25508(a)(1) - California Health and Safety Code, Chapter 6.95, Section(s) 25508(a)(1)
Violation Notes:

Returned to compliance on 05/06/2019. Facility needs to add every chemical that is at or above 55 gallon threshold limit in the HMBP. All chemicals at 55 gallons or above must be included in the HMBP which must be submitted by 4/15/2019.

Violation Description:

Failure to complete and electronically submit hazardous material inventory information for all reportable hazardous materials on site at or above reportable quantities.

Violations

Violation Date: 02/27/2023 ***Violation Source:*** CERS
Violation Program: HMRRP ***Violation Division:*** San Mateo County Environmental Health
Citation: HSC 6.95 25508(a)(1) - California Health and Safety Code, Chapter 6.95, Section(s) 25508(a)(1)
Violation Notes:

Returned to compliance on 02/27/2023. Submitted during inspection. Ensure to submit HMBP on an annual basis.

Violation Description:

Failure to complete and electronically submit a business plan when storing/handling a hazardous material at or above reportable quantities.

Violations

Violation Date: 03/29/2019 ***Violation Source:*** CERS
Violation Program: HMRRP ***Violation Division:*** San Mateo County Environmental Health
Citation: HSC 6.95 25508(a)(1) - California Health and Safety Code, Chapter 6.95, Section(s) 25508(a)(1)
Violation Notes:

Returned to compliance on 05/06/2019. Facility map is missing required elements which are clearly indicated on the facility map page. Update facility map and upload it to the HMBP and submit the HMBP by 4/15/2019.

Violation Description:

Failure to complete and electronically submit a site map with all required content.

Enforcements

Enf Action Date: 05/09/2017 ***Enf Action Program:*** HMRRP
Enf Action Type: Notice of Violation (Unified Program) ***Enf Action Source:*** CERS
Enf Action Division: San Mateo County Environmental Health
Enf Action Description: Notice of Violation Issued by the Inspector at the Time of Inspection
Enf Action Notes:

7/18/2017: Facility violations marked complied 6/1/17 in violation dispatch center.

Evaluations

Eval Date: 03/18/2015

Violations Found: No
Eval General Type: Other/Unknown
Eval Type: Other, not routine, done by local agency
Eval Division: San Mateo County Environmental Health
Eval Program: HMRRP
Eval Source: CERS
Eval Notes:

Eval Date: 03/24/2017
Violations Found: Yes
Eval General Type: Compliance Evaluation Inspection
Eval Type: Routine done by local agency
Eval Division: San Mateo County Environmental Health
Eval Program: HMRRP
Eval Source: CERS
Eval Notes:

Eval Date: 07/07/2017
Violations Found: No
Eval General Type: Other/Unknown
Eval Type: Other, not routine, done by local agency
Eval Division: San Mateo County Environmental Health
Eval Program: HMRRP
Eval Source: CERS
Eval Notes:

Eval Date: 09/10/2014
Violations Found: No
Eval General Type: Other/Unknown
Eval Type: Other, not routine, done by local agency
Eval Division: San Mateo County Environmental Health
Eval Program: HMRRP
Eval Source: CERS
Eval Notes:

Eval Date: 01/03/2019
Violations Found: No
Eval General Type: Other/Unknown
Eval Type: Other, not routine, done by local agency
Eval Division: San Mateo County Environmental Health
Eval Program: HMRRP
Eval Source: CERS
Eval Notes:

Eval Date: 02/27/2023
Violations Found: Yes
Eval General Type: Compliance Evaluation Inspection
Eval Type: Routine done by local agency
Eval Division: San Mateo County Environmental Health
Eval Program: HMRRP
Eval Source: CERS
Eval Notes:

Met with Brian Crosby <brian@peninou.com> Haz mat on site: Hydrocrbon wash debris waste 100ishG Optin Alka 55 G Optin flex 55 G Viva blue55 G Optin Citra 55 G Optin Soft 55 G No percs used. Phase two on site pre- current permit.; Note: data in [EVAL Notes] field for some records is truncated from the source.

Eval Date: 12/05/2020
Violations Found: No
Eval General Type: Other/Unknown
Eval Type: Other, not routine, done by local agency
Eval Division: San Mateo County Environmental Health
Eval Program: HMRRP
Eval Source: CERS

Eval Notes:

Eval Date: 07/15/2013
Violations Found: No
Eval General Type: Compliance Evaluation Inspection
Eval Type: Routine done by local agency
Eval Division: San Mateo County Environmental Health
Eval Program: HW
Eval Source: CERS
Eval Notes:

Eval Date: 03/18/2015
Violations Found: No
Eval General Type: Compliance Evaluation Inspection
Eval Type: Routine done by local agency
Eval Division: San Mateo County Environmental Health
Eval Program: HMRRP
Eval Source: CERS
Eval Notes:

Eval Date: 02/27/2023
Violations Found: Yes
Eval General Type: Compliance Evaluation Inspection
Eval Type: Routine done by local agency
Eval Division: San Mateo County Environmental Health
Eval Program: HW
Eval Source: CERS
Eval Notes:

Met with Brian Crosby <brian@peninou.com> Haz waste on site: Petroleum hydrocarbon wash waste debris.; Note: data in [EVAL Notes] field for some records is truncated from the source.

Eval Date: 11/30/2020
Violations Found: No
Eval General Type: Other/Unknown
Eval Type: Other, not routine, done by local agency
Eval Division: San Mateo County Environmental Health
Eval Program: HMRRP
Eval Source: CERS
Eval Notes:

Eval Date: 03/25/2021
Violations Found: No
Eval General Type: Compliance Evaluation Inspection
Eval Type: Routine done by local agency
Eval Division: San Mateo County Environmental Health
Eval Program: HW
Eval Source: CERS
Eval Notes:

Inspection conducted during the COVID 19 pandemic. Social distancing procedures were observed. Signature was not obtained to promote social distancing. Inspection report completed off-site. Hazardous waste streams generated: Waste dry cleaning hydrocarbon, 4 full 30 gallon drums on site, 2 in process, pick ups occur few times a year Occasional waste filters; Note: data in [EVAL Notes] field for some records is truncated from the source.

Eval Date: 05/03/2017
Violations Found: No
Eval General Type: Other/Unknown
Eval Type: Other, not routine, done by local agency
Eval Division: San Mateo County Environmental Health
Eval Program: HMRRP
Eval Source: CERS
Eval Notes:

Eval Date: 05/06/2019
Violations Found: No
Eval General Type: Other/Unknown
Eval Type: Other, not routine, done by local agency
Eval Division: San Mateo County Environmental Health
Eval Program: HMRRP
Eval Source: CERS
Eval Notes:

Eval Date: 03/29/2023
Violations Found: No
Eval General Type: Other/Unknown
Eval Type: Other, not routine, done by local agency
Eval Division: San Mateo County Environmental Health
Eval Program: HMRRP
Eval Source: CERS
Eval Notes:

Eval Date: 03/24/2017
Violations Found: No
Eval General Type: Compliance Evaluation Inspection
Eval Type: Routine done by local agency
Eval Division: San Mateo County Environmental Health
Eval Program: HW
Eval Source: CERS
Eval Notes:

Eval Date: 03/29/2019
Violations Found: Yes
Eval General Type: Compliance Evaluation Inspection
Eval Type: Routine done by local agency
Eval Division: San Mateo County Environmental Health
Eval Program: HMRRP
Eval Source: CERS
Eval Notes:

Since the HMBP was required to be submitted electronically, facility still has yet submitted an acceptable HMBP. One was submitted in 2014 which was rejected. Another one was submitted in 7/2017 which was also rejected.; Note: data in [EVAL Notes] field for some records is truncated from the source.

Eval Date: 02/28/2023
Violations Found: No
Eval General Type: Other/Unknown
Eval Type: Other, not routine, done by local agency
Eval Division: San Mateo County Environmental Health
Eval Program: HMRRP
Eval Source: CERS
Eval Notes:

Eval Date: 03/08/2023
Violations Found: No
Eval General Type: Other/Unknown
Eval Type: Other, not routine, done by local agency
Eval Division: San Mateo County Environmental Health
Eval Program: HMRRP
Eval Source: CERS
Eval Notes:

Eval Date: 03/29/2019
Violations Found: No
Eval General Type: Compliance Evaluation Inspection
Eval Type: Routine done by local agency
Eval Division: San Mateo County Environmental Health
Eval Program: HW
Eval Source: CERS

Eval Notes:

Waste generated at the facility: waste petroleum based dry cleaning waste Waste id typically picked up every 6 months.; Note: data in [EVAL Notes] field for some records is truncated from the source.

Eval Date: 03/29/2019
Violations Found: No
Eval General Type: Other/Unknown
Eval Type: Other, not routine, done by local agency
Eval Division: San Mateo County Environmental Health
Eval Program: HMRRP
Eval Source: CERS
Eval Notes:

Eval Date: 03/25/2021
Violations Found: No
Eval General Type: Compliance Evaluation Inspection
Eval Type: Routine done by local agency
Eval Division: San Mateo County Environmental Health
Eval Program: HMRRP
Eval Source: CERS
Eval Notes:

Inspection conducted during the COVID 19 pandemic. Social distancing procedures were observed. Signature was not obtained to promote social distancing. Inspection report completed off-site. Hazardous materials above threshold reported in HMBP: Green Earth Cleaning 300.0 Pounds DF-2000 400.0 Pounds Ecolab Royal Boost 55.0 Gallons Ecolab Royal Performance 55.0 Gallons Ecolab Performance 55.0 Gallons EcoLab Turbolizer 55.0 Gallons Ecolab TurboBrite 55.0 Gallons; Note: data in [EVAL Notes] field for some records is truncated from the source.

Eval Date: 07/15/2013
Violations Found: No
Eval General Type: Compliance Evaluation Inspection
Eval Type: Routine done by local agency
Eval Division: San Mateo County Environmental Health
Eval Program: HMRRP
Eval Source: CERS
Eval Notes:

Eval Date: 03/18/2015
Violations Found: No
Eval General Type: Other/Unknown
Eval Type: Other, not routine, done by local agency
Eval Division: San Mateo County Environmental Health
Eval Program: HW
Eval Source: CERS
Eval Notes:

Eval Date: 03/18/2015
Violations Found: No
Eval General Type: Compliance Evaluation Inspection
Eval Type: Routine done by local agency
Eval Division: San Mateo County Environmental Health
Eval Program: HW
Eval Source: CERS
Eval Notes:

Eval Date: 03/29/2019
Violations Found: No
Eval General Type: Other/Unknown
Eval Type: Other, not routine, done by local agency
Eval Division: San Mateo County Environmental Health
Eval Program: HW
Eval Source: CERS
Eval Notes:

Eval Date: 05/09/2017
Violations Found: No
Eval General Type: Other/Unknown
Eval Type: Other, not routine, done by local agency
Eval Division: San Mateo County Environmental Health
Eval Program: HMRRP
Eval Source: CERS
Eval Notes:

Eval Date: 11/24/2021
Violations Found: No
Eval General Type: Other/Unknown
Eval Type: Other, not routine, done by local agency
Eval Division: San Mateo County Environmental Health
Eval Program: HMRRP
Eval Source: CERS
Eval Notes:

Affiliations

Affil Type Desc: Legal Owner
Entity Name: Todd Edwards
Entity Title:
Address: 101 S MAPLE ST
City: S SAN FRANCISCO
State: CA
Country: United States
Zip Code: 94080
Phone: (650) 872-4100

Affil Type Desc: Environmental Contact
Entity Name: Brian Crosby
Entity Title:
Address: 101 S Maple Ave
City: South San Francisco
State: CA
Country:
Zip Code: 94080
Phone:

Affil Type Desc: Operator
Entity Name: PENINOU FRENCH LAUNDRY & CLEANERS, INC.
Entity Title:
Address:
City:
State:
Country:
Zip Code:
Phone: (650) 872-4100

Affil Type Desc: Parent Corporation
Entity Name: PENINOU FRENCH LAUN&CLNRS INC
Entity Title:
Address:
City:
State:
Country:
Zip Code:
Phone:

Affil Type Desc: Identification Signer
Entity Name: BRIAN CROSBY
Entity Title: GENERAL MANAGER
Address:
City:

Map Key	Number of Records	Direction	Distance (mi/ft)	Elev/Diff (ft)	Site	DB

State:
Country:
Zip Code:
Phone:

Affil Type Desc: CUPA District
Entity Name: San Mateo County Environmental Health
Entity Title:
Address: 2000 Alameda de las Pulgas, Suite 100
City: San Mateo
State: CA
Country:
Zip Code: 94403
Phone: (650) 372-6200

Affil Type Desc: Facility Mailing Address
Entity Name: Mailing Address
Entity Title:
Address: 101 S MAPLE AVE
City: S SAN FRANCISCO
State: CA
Country:
Zip Code: 94080
Phone:

Coordinates

Env Int Type Code:	HMBP	**Longitude:**	-122.413719
Program ID:	10063939	**Coord Name:**	
Latitude:	37.650131	**Ref Point Type Desc:**	Unknown

75	7 of8	S	0.06 / 338.06	10.75 / -17	PENINOU FRENCH LAUNDRY 101 S MAPLE AVE SOUTH SAN FRANCISCO CA 94080	RCRA SQG

EPA Handler ID: CAD983594763
Gen Status Universe: Small Quantity Generator
Contact Name: EDWARDS BRENT
Contact Address: 101 S MAPLE AVE , , SOUTH SAN FRANCISCO , CA, 94080 , US
Contact Phone No and Ext: 415-873-1556
Contact Email:
Contact Country: US
County Name: SAN MATEO
EPA Region: 09
Land Type: Other
Receive Date: 19910723
Location Latitude: 37.650087
Location Longitude: -122.413694

Violation/Evaluation Summary

Note: NO RECORDS: As of Oct 2023, there are no Compliance Monitoring and Enforcement (violation) records associated with this facility (EPA ID).

Handler Summary

Importer Activity: No
Mixed Waste Generator: No
Transporter Activity: No
Transfer Facility: No
Onsite Burner Exemption: No
Furnace Exemption: No
Underground Injection Activity: No
Commercial TSD: No

Map Key	Number of Records	Direction	Distance (mi/ft)	Elev/Diff (ft)	Site	DB

Used Oil Transporter: No
Used Oil Transfer Facility: No
Used Oil Processor: No
Used Oil Refiner: No
Used Oil Burner: No
Used Oil Market Burner: No
Used Oil Spec Marketer: No

Hazardous Waste Handler Details

Sequence No: 1
Receive Date: 19910723
Handler Name: PENINOU FRENCH LAUNDRY
Federal Waste Generator Code: 2
Generator Code Description: Small Quantity Generator
Source Type: Notification

Owner/Operator Details

Owner/Operator Ind: Current Owner
Type: Private
Name: PENINOU FRENCH LAUNDRY INC
Date Became Current:
Date Ended Current:
Phone: 415-555-1212
Source Type: Notification

Street No:
Street 1: NOT REQUIRED
Street 2:
City: NOT REQUIRED
State: ME
Country:
Zip Code: 99999

Owner/Operator Ind: Current Operator
Type: Private
Name: NOT REQUIRED
Date Became Current:
Date Ended Current:
Phone: 415-555-1212
Source Type: Notification

Street No:
Street 1: NOT REQUIRED
Street 2:
City: NOT REQUIRED
State: ME
Country:
Zip Code: 99999

75	8 of8	S	0.06 / 338.06	10.75 / -17	PENINOU FRENCH LAUNDRY 101 SO MAPLE SOUTH SAN FRANCISCO CA 94080	FED DRYCLEANERS

FRS Facility ID: 110001171614
NPDES IDs:
NAICS Codes: 812331 812320
SIC Codes:
Latitude: 37.650092
Longitude: -122.414282

76	1 of2	ENE	0.06 / 339.91	34.03 / 7	E & S AUTO COLLISION INC 303 COMMERCIAL SOUTH SAN FRANCISCO CA 94080	CUPA SANMATEO

Facility ID: FA0052992

Detail(s)

Program Category: BUSINESS PLAN PROGRAM
Billing Status: Active, billable
Program Element: STORES HAZ MAT <219GAL,1,999LB, 879CF

Program Category: HAZARDOUS WASTE PROGRAM
Billing Status: Active, billable
Program Element: GENERATES & RECYCLES WASTE OIL/SOLVENT

Map Key	Number of Records	Direction	Distance (mi/ft)	Elev/Diff (ft)	Site	DB
76	2 of2	ENE	0.06 / 339.91	34.03 / 7	E & S AHUACTZIN 303 COMMERCIAL SOUTH SAN FRANCISCO CA 94080	CUPA SANMATEO

Facility ID: FA0024889

Detail(s)

Program Category: HAZARDOUS WASTE PROGRAM
Billing Status: Inactive, non-billable
Program Element: GENERATES & RECYCLES WASTE OIL/SOLVENT

Program Category: BUSINESS PLAN PROGRAM
Billing Status: Inactive, non-billable
Program Element: STORES HAZ MAT <219GAL,1,999LB, 879CF

Map Key	Number of Records	Direction	Distance (mi/ft)	Elev/Diff (ft)	Site	DB
77	1 of1	E	0.06 / 340.34	24.44 / -3	GILBERTO E MONROY RODRIGUEZ 275 VILLAGE WAY SOUTH SAN FRANCISCO CA 94080	RCRA NON GEN

EPA Handler ID: CAC003247062
Gen Status Universe: No Report
Contact Name: GILBERTO E MONROY RODRIGUEZ
Contact Address: 275 VILLAGE WAY , , SOUTH SAN FRANCISCO , CA, 94080 ,
Contact Phone No and Ext: 805-886-6391
Contact Email: GEMR1981@GMAIL.COM
Contact Country:
County Name: SAN MATEO
EPA Region: 09
Land Type:
Receive Date: 20230815
Location Latitude:
Location Longitude:

Violation/Evaluation Summary

Note: NO RECORDS: As of Oct 2023, there are no Compliance Monitoring and Enforcement (violation) records associated with this facility (EPA ID).

Handler Summary

Importer Activity: No
Mixed Waste Generator: No
Transporter Activity: No
Transfer Facility: No
Onsite Burner Exemption: No
Furnace Exemption: No
Underground Injection Activity: No
Commercial TSD: No
Used Oil Transporter: No
Used Oil Transfer Facility: No
Used Oil Processor: No
Used Oil Refiner: No
Used Oil Burner: No
Used Oil Market Burner: No
Used Oil Spec Marketer: No

Hazardous Waste Handler Details

Sequence No: 1
Receive Date: 20230815
Handler Name: GILBERTO E MONROY RODRIGUEZ
Source Type: Implementer
Federal Waste Generator Code: N
Generator Code Description: Not a Generator, Verified

Owner/Operator Details

Owner/Operator Ind:	Current Owner	**Street No:**	
Type:	Other	**Street 1:**	275 VILLAGE WAY
Name:	GILBERTO E MONROY RODRIGUEZ	**Street 2:**	
Date Became Current:		**City:**	SOUTH SAN FRANCISCO
Date Ended Current:		**State:**	CA
Phone:	805-886-6391	**Country:**	
Source Type:	Implementer	**Zip Code:**	94080

Owner/Operator Ind:	Current Operator	**Street No:**	
Type:	Other	**Street 1:**	275 VILLAGE WAY
Name:	GILBERTO E MONROY RODRIGUEZ	**Street 2:**	
Date Became Current:		**City:**	SOUTH SAN FRANCISCO
Date Ended Current:		**State:**	CA
Phone:	805-886-6391	**Country:**	
Source Type:	Implementer	**Zip Code:**	94080

78	1 of1	SSW	0.07 / 345.50	13.21 / -14	CROSS CITY EXPRESS INC 404 CANAL SOUTH SAN FRANCISCO CA 94080	CUPA SANMATEO

Facility ID: FA0012377

Detail(s)

Program Category: BUSINESS PLAN PROGRAM
Billing Status: Inactive, non-billable
Program Element: STORES HAZ MAT <3,499GAL,27,999LB,13,999CF

Program Category: HAZARDOUS WASTE PROGRAM
Billing Status: Inactive, non-billable
Program Element: GENERATES & RECYCLES WASTE OIL/SOLVENT

79	1 of32	SSE	0.07 / 357.89	13.07 / -14	SPEEDWAY: 58304 SP: 4874 35 S. LINDEN SOUTH SAN FRANCISCO CA 94080	RCRA SQG

EPA Handler ID: CAD981690514
Gen Status Universe: Small Quantity Generator
Contact Name: TERESA MILES
Contact Address: PO BOX 711 , , DALLAS , TX, 75221 , US
Contact Phone No and Ext: 562-305-8226
Contact Email: TERESA.MILES@7-11.COM
Contact Country: US
County Name: SAN MATEO
EPA Region: 09
Land Type: Private
Receive Date: 20230522
Location Latitude: 37.649965
Location Longitude: -122.411922

Violation/Evaluation Summary

Note: NO RECORDS: As of Oct 2023, there are no Compliance Monitoring and Enforcement (violation) records

associated with this facility (EPA ID).

Handler Summary

Importer Activity:	No
Mixed Waste Generator:	No
Transporter Activity:	No
Transfer Facility:	No
Onsite Burner Exemption:	No
Furnace Exemption:	No
Underground Injection Activity:	No
Commercial TSD:	No
Used Oil Transporter:	No
Used Oil Transfer Facility:	No
Used Oil Processor:	No
Used Oil Refiner:	No
Used Oil Burner:	No
Used Oil Market Burner:	No
Used Oil Spec Marketer:	No

Hazardous Waste Handler Details

Sequence No:	1
Receive Date:	19861126
Handler Name:	ACCUTITE OLYMPIAN OIL
Federal Waste Generator Code:	2
Generator Code Description:	Small Quantity Generator
Source Type:	Notification

Hazardous Waste Handler Details

Sequence No:	2
Receive Date:	20230522
Handler Name:	SPEEDWAY: 58304 SP: 4874
Federal Waste Generator Code:	2
Generator Code Description:	Small Quantity Generator
Source Type:	Notification

Waste Code Details

Hazardous Waste Code:	134
Waste Code Description:	Aqueous solution with <10% total organic residues
Hazardous Waste Code:	352
Waste Code Description:	Other organic solids
Hazardous Waste Code:	D018
Waste Code Description:	BENZENE

Owner/Operator Details

Owner/Operator Ind:	Current Owner	***Street No:***	
Type:	Private	***Street 1:***	NOT REQUIRED
Name:	GULF PROPERTIES	***Street 2:***	
Date Became Current:		***City:***	NOT REQUIRED
Date Ended Current:		***State:***	ME
Phone:	415-555-1212	***Country:***	
Source Type:	Notification	***Zip Code:***	99999
Owner/Operator Ind:	Current Owner	***Street No:***	3200
Type:	Private	***Street 1:***	HACKBERRY RD
Name:	TRMC RETAIL LLC	***Street 2:***	
Date Became Current:	20221001	***City:***	IRVING

Date Ended Current:		**State:**	TX
Phone:	562-305-8226	**Country:**	US
Source Type:	Notification	**Zip Code:**	75063
Owner/Operator Ind:	Current Operator	**Street No:**	3200
Type:	Private	**Street 1:**	HACKBERRY RD
Name:	TRMC RETAIL LLC	**Street 2:**	
Date Became Current:	20221001	**City:**	IRVING
Date Ended Current:		**State:**	TX
Phone:	562-305-8226	**Country:**	US
Source Type:	Notification	**Zip Code:**	75063
Owner/Operator Ind:	Current Operator	**Street No:**	
Type:	Private	**Street 1:**	NOT REQUIRED
Name:	NOT REQUIRED	**Street 2:**	
Date Became Current:		**City:**	NOT REQUIRED
Date Ended Current:		**State:**	ME
Phone:	415-555-1212	**Country:**	
Source Type:	Notification	**Zip Code:**	99999

Historical Handler Details

Receive Dt:	19861126
Generator Code Description:	Small Quantity Generator
Handler Name:	ACCUTITE OLYMPIAN OIL

79	2 of32	SSE	0.07 / 357.89	13.07 / -14	OLYMPIAN SSF TERMINAL 35 S LINDEN AVE SOUTH SAN FRANCISCO CA	LOP SANMATEO

Case No:	550194
APN:	014103020
Case Type:	O- Other Groundwater affected (uses other than drinking water)
Global ID:	T0608100005

LUST Status

Status: 5C- Pollution Characterization

79	3 of32	SSE	0.07 / 357.89	13.07 / -14	OLYMPIAN SSF TERMINAL 35 S LINDEN AVE SOUTH SAN FRANCISCO CA	LOP SANMATEO

Case No:	550053
APN:	014103020
Case Type:	O- Other Groundwater affected (uses other than drinking water)
Global ID:	T0608106256

LUST Status

Status: 9- Case Closed

79	4 of32	SSE	0.07 / 357.89	13.07 / -14	OLYMPIAN SSF TERMINAL 35 SOUTH LINDEN AVENUE SOUTH SAN FRANCISCO CA 94080	LUST

Global ID:	T0608106256	**Census Tract:**	6081602300
Site Facility Type:		**Census Tract (SRCH):**	6081602300
Status:	Completed - Case Closed	**Oil Field (SRCH):**	
Status Date (DL):	2/14/2013	**Oil Field Oper (SRCH):**	
Cleanup Status:		**Latitude:**	
Case Type (DL):	LUST Cleanup Site	**Longitude:**	

RWQCB Region (DL):	SAN FRANCISCO BAY RWQCB (REGION 2)
Site Facility Name:	
Business Name (DL):	OLYMPIAN SSF TERMINAL
Address:	35 SOUTH LINDEN AVENUE
City:	SOUTH SAN FRANCISCO
State:	CA
Zip:	94080
County:	SAN MATEO

GeoTracker Sites Data Download - Site Details

CUF Case:	NO
Lead Agency:	SAN MATEO COUNTY LOP
Case Worker:	JM
Local Agency:	SAN MATEO COUNTY LOP
RB Case No:	41-0004
Local Case No:	550053
File Location:	
Potential COC:	Gasoline
Potential Media of Concern:	Other Groundwater (uses other than drinking water)
Begin Date:	6/9/1989
How Discovered:	Subsurface Monitoring
How Discovered Description:	
Stop Method:	Other Means
Stop Description:	
Calwater Watershed Name:	South Bay - San Mateo Bayside (204.40)
DWR GW Subbasin Name:	Westside (2-035)
Disadvantaged Community:	
CalEnvScreen Score:	
Coordinate Source:	Google Map Move
Discharge Cause:	
Discharge Source:	
EPA Region:	9
Leak Reported Dt:	1989-06-09 00:00:00
Military DoD Site:	No
No Further Action Dt:	2013-02-14 00:00:00
Qty Rlsd Gallons:	0
Facility Project Sub Type:	
Calenviroscreen 3 Score:	71-75%
Calenviroscreen 4 Score:	80-85%
Site History:	

Can be extracted from most recent report in Geotracker or at San Mateo County offices if submitted prior to 2005, San Mateo County does not take responsibility for the accuracy of the statements made or any professional interpretations made in the referenced report.

GeoTracker Sites Data Download - Regulatory Contacts

Contact Type:	Local Agency Caseworker - Primary Caseworker
Contact Name:	JACOB MADDEN
Organization Name:	SAN MATEO COUNTY LOP
Address:	2000 ALAMEDA DE LAS PULGAS, Suite 100
City:	SAN MATEO
Email:	jmadden@smcgov.org
Phone No:	6503995959

Contact Type:	Regional Board Caseworker
Contact Name:	Regional Water Board
Organization Name:	SAN FRANCISCO BAY RWQCB (REGION 2)
Address:	1515 CLAY ST SUITE 1400
City:	OAKLAND
Email:	
Phone No:	

GeoTracker Sites Data Download - Status History

Status: Completed - Case Closed
Status Date: 2/14/2013

Status: Open - Verification Monitoring
Status Date: 1/20/2012

Status: Open - Assessment & Interim Remedial Action
Status Date: 8/15/2006

Status: Open - Remediation
Status Date: 1/19/2005

Status: Open - Remediation
Status Date: 3/25/2004

Status: Open - Case Begin Date
Status Date: 6/9/1989

Status: Open - Site Assessment
Status Date: 6/9/1989

GeoTracker Search - Regulatory Profile (as of October 16, 2023)

Site Facility Name: OLYMPIAN SSF TERMINAL
Site Facility Type: LUST CLEANUP SITE
Cleanup Status: COMPLETED - CASE CLOSED
Address: 35 SOUTH LINDEN AVENUE
City: SOUTH SAN FRANCISCO
Zip: 94080
County: SAN MATEO
Report Link: https://geotracker.waterboards.ca.gov/profile_report?global_id=T0608106256
Cleanup Status Detail: COMPLETED - CASE CLOSED AS OF 2/14/2013
Project Status:
Cleanup History Link: https://geotracker.waterboards.ca.gov/profile_report_include?global_id=T0608106256&tabname=regulatoryhistory
Potential COC: GASOLINE
Potential Media of Concern: OTHER GROUNDWATER (USES OTHER THAN DRINKING WATER)
File Location:
User Defined Beneficial Use:
Designated Beneficial Use: MUN, AGR, IND, PROC
DWR GW Sub Basin: Westside (2-035)
Calwater Watershed Name: South Bay - San Mateo Bayside (204.40)
Post Closure Site Management:
Future Land Use:
Cleanup Oversight Agencies: SAN MATEO COUNTY LOP (LEAD) - CASE #: 550053
CASE MANAGER: JACOB MADDEN
SAN FRANCISCO BAY RWQCB (REGION 2) - CASE #: 41-0004
CASE MANAGER: Regional Water Board
CUF Claim No:
CUF Priority Assig:
CUF Amount Paid:
WDR Place Type:
WDR File No:
WDR Order No:
Project Oversight Agencies:
Facility Type:
Composting Method:
Grndwtr Monitoring Frequency:
Designated Beneficial Use Desc: Municipal and Domestic Supply, Agricultural Supply, Industrial Service Supply, Industrial Process Supply
Site History:

Can be extracted from most recent report in Geotracker or at San Mateo County offices if submitted prior to 2005, San Mateo County does not take responsibility for the accuracy of the statements made or any professional interpretations made in the referenced report.

GeoTracker Search - Cleanup Status History (as of October 16, 2023)

Status: Completed - Case Closed
Date : 2/14/2013

Status: Open - Verification Monitoring
Date : 1/20/2012

Status: Open - Assessment & Interim Remedial Action
Date : 8/15/2006

Status: Open - Remediation
Date : 1/19/2005

Status: Open - Remediation
Date : 3/25/2004

Status: Open - Site Assessment
Date : 6/9/1989

Status: Open - Case Begin Date
Date : 6/9/1989

GeoTracker Search - Cleanup Action Report (as of October 16, 2023)

Action Type: IN SITU PHYSICAL/CHEMICAL TREATMENT (OTHER THAN SVE)
Begin Date: 5/12/2005
End Date: 1/1/2007
Phase:
Contaminant Mass Removed:
Description: PFP remediation

GeoTracker Search - Regulatory Activities (as of October 16, 2023)

Action Type: Other Regulatory Actions
Action: Closure/No Further Action Letter - #20130212
Action Date: 2/12/2013
Received Issue Date: 2/12/2013
Doc Link: https://geotracker.waterboards.ca.gov/view_documents?global_id=T0608106256&enforcement_id=6153983&temptable=ENFORCEMENT
Title Description Comments:

Action Type: Response Requested - Reports
Action: Well Destruction Report
Action Date: 11/9/2012
Received Issue Date: 2/4/2013
Doc Link: https://geotracker.waterboards.ca.gov/view_documents_all?global_id=T0608106256&doc_id=5736231
Title Description Comments:

Action Type: Other Regulatory Actions
Action: Technical Correspondence / Assistance / Other
Action Date: 10/15/2012
Received Issue Date: 10/15/2012
Doc Link: https://geotracker.waterboards.ca.gov/view_documents?global_id=T0608106256&enforcement_id=6516397&temptable=ENFORCEMENT
Title Description Comments:

Permit

Action Type: Other Regulatory Actions
Action: Staff Letter
Action Date: 8/22/2012
Received Issue Date: 8/22/2012
Doc Link:
Title Description Comments:

well destruction workplan approval- need to verify grout volumes for non-standard wells.

Action Type: Other Regulatory Actions
Action: Staff Letter - #20120503
Action Date: 5/3/2012
Received Issue Date: 5/3/2012
Doc Link: https://geotracker.waterboards.ca.gov/view_documents?global_id=T0608106256&enforcement_id=6120754&temptable=ENFORCEMENT
Title Description Comments:

Request for well destruction

Action Type: Other Regulatory Actions
Action: Technical Correspondence / Assistance / Other
Action Date: 3/28/2012
Received Issue Date: 3/28/2012
Doc Link: https://geotracker.waterboards.ca.gov/view_documents?global_id=T0608106256&enforcement_id=6516396&temptable=ENFORCEMENT
Title Description Comments:

GPP Closure Checklist

Action Type: Other Regulatory Actions
Action: Technical Correspondence / Assistance / Other
Action Date: 3/15/2012
Received Issue Date: 3/15/2012
Doc Link: https://geotracker.waterboards.ca.gov/view_documents?global_id=T0608106256&enforcement_id=6516404&temptable=ENFORCEMENT
Title Description Comments:

GPP Case Closure Memorandum

Action Type: Response Requested - Reports
Action: Monitoring Report - Semi-Annually
Action Date: 2/15/2012
Received Issue Date: 1/26/2012
Doc Link: https://geotracker.waterboards.ca.gov/view_documents_all?global_id=T0608106256&doc_id=5731448
Title Description Comments:

2nd half 2011 monitoring report

Action Type: Response Requested - Reports
Action: Monitoring Report - Semi-Annually
Action Date: 8/15/2011
Received Issue Date: 7/29/2011
Doc Link: https://geotracker.waterboards.ca.gov/view_documents_all?global_id=T0608106256&doc_id=5719146
Title Description Comments:

First half 2011

Action Type: Response Requested - Reports
Action: Monitoring Report - Semi-Annually
Action Date: 2/15/2011
Received Issue Date: 2/1/2011
Doc Link: https://geotracker.waterboards.ca.gov/view_documents_all?global_id=T0608106256&doc_id=5705865
Title Description Comments:

second half 2010 msr

Action Type: Response Requested - Reports
Action: Monitoring Report - Semi-Annually
Action Date: 8/15/2010
Received Issue Date: 7/15/2010
Doc Link: https://geotracker.waterboards.ca.gov/view_documents_all?global_id=T0608106256&doc_id=5673108

Title Description Comments:

first half 2010 semi-annual rpt

Action Type: Response Requested - Reports
Action: Monitoring Report - Quarterly
Action Date: 2/15/2010
Received Issue Date: 1/21/2010
Doc Link: https://geotracker.waterboards.ca.gov/view_documents_all?global_id=T0608106256&doc_id=5659481
Title Description Comments:

4th qtr 2009 qms rpt

Action Type: Response Requested - Reports
Action: CAP/RAP - Feasibility Study Report
Action Date: 10/16/2009
Received Issue Date: 10/16/2009
Doc Link:
Title Description Comments:

Remedial Alternatives Evaluation

Action Type: Other Regulatory Actions
Action: Staff Letter - #20090813
Action Date: 8/13/2009
Received Issue Date: 8/13/2009
Doc Link: https://geotracker.waterboards.ca.gov/view_documents?global_id=T0608106256&enforcement_id=6027546&temptable=ENFORCEMENT
Title Description Comments:

WP approval

Action Type: Response Requested - Workplans
Action: Soil and Water Investigation Workplan
Action Date: 7/31/2009
Received Issue Date: 6/23/2009
Doc Link: https://geotracker.waterboards.ca.gov/view_documents_all?global_id=T0608106256&doc_id=5636937
Title Description Comments:

Action Type: Response Requested - Reports
Action: Monitoring Report - Quarterly
Action Date: 7/15/2009
Received Issue Date: 7/6/2009
Doc Link: https://geotracker.waterboards.ca.gov/view_documents_all?global_id=T0608106256&doc_id=5636473
Title Description Comments:

2ND qtr 2009 QMS rpt

Action Type: Other Regulatory Actions
Action: Staff Letter - #20090714
Action Date: 7/14/2009
Received Issue Date: 7/14/2009
Doc Link: https://geotracker.waterboards.ca.gov/view_documents?global_id=T0608106256&enforcement_id=6020755&temptable=ENFORCEMENT
Title Description Comments:

Res 2009-042

Action Type: Other Regulatory Actions
Action: Staff Letter - #20090422
Action Date: 4/22/2009
Received Issue Date: 4/22/2009
Doc Link: https://geotracker.waterboards.ca.gov/view_documents?global_id=T0608106256&enforcement_id=6010863&temptable=ENFORCEMENT

Title Description Comments:

Approve feasibility testing schedule

Action Type: Response Requested - Reports
Action: Monitoring Report - Quarterly
Action Date: 4/15/2009
Received Issue Date: 4/7/2009
Doc Link:
Title Description Comments:

1st qtr 2009 QMS REPORT

Action Type: Response Requested - Reports
Action: Monitoring Report - Quarterly
Action Date: 1/15/2009
Received Issue Date: 1/7/2009
Doc Link: https://geotracker.waterboards.ca.gov/view_documents_all?global_id=T0608106256&doc_id=5636471
Title Description Comments:

4th Qtr QMS 2008

Action Type: Response Requested - Other
Action: Correspondence
Action Date: 11/25/2008
Received Issue Date: 4/15/2009
Doc Link:
Title Description Comments:

feasiblity implementation schedule

Action Type: Other Regulatory Actions
Action: Staff Letter - #20081022
Action Date: 10/22/2008
Received Issue Date: 10/22/2008
Doc Link: https://geotracker.waterboards.ca.gov/view_documents?global_id=T0608106256&enforcement_id=5991323&temptable=ENFORCEMENT
Title Description Comments:

Feasibilty testing implementation request

Action Type: Response Requested - Reports
Action: Monitoring Report - Quarterly
Action Date: 10/15/2008
Received Issue Date: 10/30/2008
Doc Link:
Title Description Comments:

3rd qtr 2008 QMS

Action Type: Response Requested - Reports
Action: Monitoring Report - Quarterly
Action Date: 8/15/2008
Received Issue Date: 7/22/2008
Doc Link: https://geotracker.waterboards.ca.gov/view_documents_all?global_id=T0608106256&doc_id=5621575
Title Description Comments:

2nd qtr 2008 QMS

Action Type: Response Requested - Reports
Action: Monitoring Report - Quarterly
Action Date: 5/15/2008
Received Issue Date: 4/29/2008
Doc Link: https://geotracker.waterboards.ca.gov/view_documents_all?global_id=T0608106256&doc_id=5621572

Title Description Comments:

1st QTR 2008 QMS

Action Type: Other Regulatory Actions
Action: Technical Correspondence / Assistance / Other
Action Date: 3/18/2008
Received Issue Date: 3/18/2008
Doc Link: https://geotracker.waterboards.ca.gov/view_documents?global_id=T0608106256&enforcement_id=6516398&temptable=ENFORCEMENT
Title Description Comments:

SWRCB UST Cleanup Fund

Action Type: Response Requested - Reports
Action: Monitoring Report - Quarterly
Action Date: 2/15/2008
Received Issue Date: 2/1/2008
Doc Link: https://geotracker.waterboards.ca.gov/view_documents_all?global_id=T0608106256&doc_id=5621554
Title Description Comments:

4th QTR 2007 QMS

Action Type: Response Requested - Reports
Action: Monitoring Report - Quarterly
Action Date: 11/15/2007
Received Issue Date: 10/31/2007
Doc Link: https://geotracker.waterboards.ca.gov/view_documents_all?global_id=T0608106256&doc_id=5621553
Title Description Comments:

QMS 3rd QTR 2007

Action Type: Response Requested - Reports
Action: Soil and Water Investigation Report
Action Date: *11/1/2007
Received Issue Date: 3/19/2008
Doc Link: https://geotracker.waterboards.ca.gov/view_documents_all?global_id=T0608106256&doc_id=5604419
Title Description Comments:

Site Assessment Report - Implement Cambria's 6/3/04 wp

Action Type: Response Requested - Reports
Action: Monitoring Report - Quarterly
Action Date: 8/15/2007
Received Issue Date: 7/6/2007
Doc Link:
Title Description Comments:

Monitoring Report - Quarterly - 2nd quarter 2007 gw mon report

Action Type: Other Regulatory Actions
Action: Technical Correspondence / Assistance / Other
Action Date: 7/31/2007
Received Issue Date: 7/31/2007
Doc Link: https://geotracker.waterboards.ca.gov/view_documents?global_id=T0608106256&enforcement_id=6516402&temptable=ENFORCEMENT
Title Description Comments:

Fax Correspondences from Consultant to LOP

Action Type: Response Requested - Reports
Action: Monitoring Report - Quarterly
Action Date: 5/15/2007
Received Issue Date: 4/11/2007

Doc Link:
Title Description Comments:

Monitoring Report - Quarterly - Conestago-Rovers' 4/9/07 report

Action Type: Other Regulatory Actions
Action: Staff Letter
Action Date: 2/22/2007
Received Issue Date: 2/22/2007
Doc Link: https://geotracker.waterboards.ca.gov/view_documents?global_id=T0608106256&enforcement_id=6516401&temptable=ENFORCEMENT
Title Description Comments:

LOP Staff Comments on Quarterly Monitoring Report - 4th Qrt

Action Type: Response Requested - Reports
Action: Monitoring Report - Quarterly
Action Date: 2/15/2007
Received Issue Date: 1/2/2007
Doc Link:
Title Description Comments:

Monitoring Report - Quarterly - Cambria's 12/4/06 report

Action Type: Other Regulatory Actions
Action: Email Correspondence
Action Date: 2/9/2007
Received Issue Date: 2/9/2007
Doc Link: https://geotracker.waterboards.ca.gov/view_documents?global_id=T0608106256&enforcement_id=6516405&temptable=ENFORCEMENT
Title Description Comments:

Email Correspondences

Action Type: Response Requested - Other
Action: Request for Closure
Action Date: 1/18/2007
Received Issue Date: 2/6/2007
Doc Link:
Title Description Comments:

Request for Closure - Cambria's 2/6/07 letter

Action Type: Other Regulatory Actions
Action: Staff Letter - #20061109
Action Date: 11/9/2006
Received Issue Date: 11/9/2006
Doc Link:
Title Description Comments:

Initial closure evaluation

Action Type: Other Regulatory Actions
Action: Staff Letter
Action Date: 11/9/2006
Received Issue Date: 11/9/2006
Doc Link: https://geotracker.waterboards.ca.gov/view_documents?global_id=T0608106256&enforcement_id=6516400&temptable=ENFORCEMENT
Title Description Comments:

LOP Staff Letter on Opening Remediation for Site Related to Diesel Contamination

Action Type: Other Regulatory Actions
Action: Technical Correspondence / Assistance / Other

Action Date: 11/1/2006
Received Issue Date: 11/1/2006
Doc Link: https://geotracker.waterboards.ca.gov/view_documents?global_id=T0608106256&enforcement_id=6516399&temptable=ENFORCEMENT
Title Description Comments:

Administrative, Correspondences, Funding, Notes, and Permits Prior to 2006

Action Type: Response Requested - Reports
Action: Monitoring Report - Quarterly
Action Date: 6/27/2006
Received Issue Date: 10/24/2006
Doc Link:
Title Description Comments:

Monitoring Report - Quarterly - Cambria's 10/20/06 report

Action Type: Response Requested - Other
Action: Electronic Reporting Submittal Due
Action Date: 1/31/2006
Received Issue Date: 2/24/2006
Doc Link:
Title Description Comments:

Electronic Reporting Submittal Due - Geotracker 1st quarter 2005 gw mon report and depth to water data

Action Type: Enforcement/Orders
Action: Notice of Violation - #20060131
Action Date: 1/31/2006
Received Issue Date: 1/31/2006
Doc Link:
Title Description Comments:

Geotracker

Action Type: Response Requested - Other
Action: Electronic Reporting Submittal Due
Action Date: 12/25/2005
Received Issue Date: 2/24/2006
Doc Link:
Title Description Comments:

Electronic Reporting Submittal Due - Geotracker 1st quarter 2005 gw mon report and depth to water data

Action Type: Other Regulatory Actions
Action: Staff Letter - #20051025
Action Date: 10/25/2005
Received Issue Date: 10/25/2005
Doc Link:
Title Description Comments:

Geotracker

Action Type: Response Requested - Other
Action: Electronic Reporting Submittal Due
Action Date: 7/19/2005
Received Issue Date: 7/26/2005
Doc Link:
Title Description Comments:

Electronic Reporting Submittal Due - Failure to compy with Geotracker requirements

Action Type: Enforcement/Orders
Action: Notice of Violation - #20050719

Action Date: 7/19/2005
Received Issue Date: 7/19/2005
Doc Link:
Title Description Comments:

Geotracker

Action Type: Response Requested - Reports
Action: Monitoring Report - Quarterly
Action Date: 5/15/2005
Received Issue Date: 2/24/2006
Doc Link:
Title Description Comments:

Monitoring Report - Quarterly - Ecologics' 2/24/06 report

Action Type: Cleanup Action
Action: In Situ Physical/Chemical Treatment (other than SVE)
Action Date: 5/12/2005
Received Issue Date:
Doc Link:
Title Description Comments:

PFP remediation

Action Type: Response Requested - Workplans
Action: Interim Remedial Action Plan
Action Date: 4/19/2005
Received Issue Date: 5/12/2005
Doc Link:
Title Description Comments:

Interim Remedial Action Plan - Site inspection of remediation start up on 5/12/05

Action Type: Response Requested - Other
Action: Electronic Reporting Submittal Due
Action Date: 2/15/2005
Received Issue Date: 7/26/2005
Doc Link:
Title Description Comments:

Electronic Reporting Submittal Due - Geotracker Ecologcis' 8/23/04 (7/26/05) and 12/24/04 (7/26/05) reports, denied geo_well 5/19/05

Action Type: Response Requested - Reports
Action: Monitoring Report - Quarterly
Action Date: 2/15/2005
Received Issue Date: 12/30/2004
Doc Link:
Title Description Comments:

Monitoring Report - Quarterly - Ecologics' 12/24/04 report

Action Type: Other Regulatory Actions
Action: Staff Letter - #20050119B
Action Date: 1/19/2005
Received Issue Date: 1/19/2005
Doc Link:
Title Description Comments:

Interim remedial action plan

Action Type: Other Regulatory Actions
Action: Staff Letter - #20050119A

Action Date: 1/19/2005
Received Issue Date: 1/19/2005
Doc Link:
Title Description Comments:

Geotracker

Action Type: Other Regulatory Actions
Action: Staff Letter - #20050119C
Action Date: 1/19/2005
Received Issue Date: 1/19/2005
Doc Link:
Title Description Comments:

Commercial deed restriction

Action Type: Response Requested - Other
Action: Other Report / Document
Action Date: 12/24/2004
Received Issue Date: 12/24/2004
Doc Link: https://geotracker.waterboards.ca.gov/view_documents_all?global_id=T0608106256&doc_id=6084694
Title Description Comments:

Historical Reports Prior to 2006

Action Type: Response Requested - Other
Action: Other Report / Document
Action Date: 12/22/2004
Received Issue Date: 12/23/2004
Doc Link:
Title Description Comments:

Other Type of Submission by RP - Ecologcis' 12/21/2004 report

Action Type: Response Requested - Reports
Action: Monitoring Report - Quarterly
Action Date: 11/15/2004
Received Issue Date: 8/24/2004
Doc Link:
Title Description Comments:

Monitoring Report - Quarterly - Ecologics' 9/23/04 report

Action Type: Other Regulatory Actions
Action: Staff Letter - #20041005A
Action Date: 10/5/2004
Received Issue Date: 10/5/2004
Doc Link:
Title Description Comments:

Pilot testing

Action Type: Other Regulatory Actions
Action: Staff Letter - #20041005B
Action Date: 10/5/2004
Received Issue Date: 10/5/2004
Doc Link:
Title Description Comments:

Remediation goals

Action Type: Response Requested - Reports
Action: CAP/RAP - Feasibility Study Report

Action Date: *9/29/2004
Received Issue Date: 6/7/2004
Doc Link:
Title Description Comments:

CAP/RAP - Feasibility Study Report - Cambria's 6/3/04 wp

Action Type: Response Requested - Reports
Action: Monitoring Report - Quarterly
Action Date: 8/15/2004
Received Issue Date: 8/5/2004
Doc Link:
Title Description Comments:

Monitoring Report - Quarterly - Cambria's 7/30/04 report

Action Type: Response Requested - Reports
Action: Monitoring Report - Quarterly
Action Date: 5/15/2004
Received Issue Date: 5/17/2004
Doc Link:
Title Description Comments:

Monitoring Report - Quarterly - Cambria's 4/27/04 report

Action Type: Other Regulatory Actions
Action: Staff Letter - #20040325
Action Date: 3/25/2004
Received Issue Date: 3/25/2004
Doc Link:
Title Description Comments:

Feasiblity study wp

Action Type: Response Requested - Reports
Action: Monitoring Report - Quarterly
Action Date: 2/15/2004
Received Issue Date: 2/2/2004
Doc Link:
Title Description Comments:

Monitoring Report - Quarterly - Cambria's 1/28/04 report

Action Type: Response Requested - Reports
Action: Monitoring Report - Quarterly
Action Date: 11/15/2003
Received Issue Date: 11/4/2003
Doc Link:
Title Description Comments:

Monitoring Report - Quarterly - Cambria's 10/31/03 report

Action Type: Response Requested - Reports
Action: Monitoring Report - Quarterly
Action Date: 8/15/2003
Received Issue Date: 8/5/2003
Doc Link:
Title Description Comments:

Monitoring Report - Quarterly - Cambria's 7/31/03 report

Action Type: Response Requested - Reports
Action: Soil and Water Investigation Report

Action Date: 8/12/2003
Received Issue Date: 2/2/2004
Doc Link:
Title Description Comments:

Site Conceptual Model Report - Cambria's 1/23/04 report

Action Type: Response Requested - Reports
Action: Monitoring Report - Quarterly
Action Date: 6/1/2003
Received Issue Date: 4/21/2003
Doc Link:
Title Description Comments:

Monitoring Report - Quarterly - Cambria's 4/18/03 report

Action Type: Other Regulatory Actions
Action: Staff Letter - #20030404
Action Date: 4/4/2003
Received Issue Date: 4/4/2003
Doc Link:
Title Description Comments:

Gw sampling

Action Type: Other Regulatory Actions
Action: Staff Letter - #20030307
Action Date: 3/7/2003
Received Issue Date: 3/7/2003
Doc Link:
Title Description Comments:

Site characterization

Action Type: Other Regulatory Actions
Action: Technical Correspondence / Assistance / Other
Action Date: 12/31/2000
Received Issue Date: 12/31/2000
Doc Link: https://geotracker.waterboards.ca.gov/view_documents?global_id=T0608106256&enforcement_id=6516407&temptable=ENFORCEMENT
Title Description Comments:

Site Photos

Action Type: Notices
Action: Notice of Responsibility - #1
Action Date: 9/20/1989
Received Issue Date: 9/20/1989
Doc Link:
Title Description Comments:

Notice of responsibility

Action Type: Leak Action
Action: Leak Reported
Action Date: 6/9/1989
Received Issue Date:
Doc Link:
Title Description Comments:

Action Type: Leak Action
Action: Leak Discovery
Action Date: 6/9/1989

Received Issue Date:
Doc Link:
Title Description Comments:

GeoTracker Search - Site Maps (as of October 16, 2023)

Submitted: 3/19/2008
Submitted By: GHD (AUTH_RP)
Title: GEO_BORE (B-16)
Link: https://geotracker.waterboards.ca.gov/esi/uploads/geo_bore/9076415121/T0608106256.pdf

Submitted: 3/19/2008
Submitted By: GHD (AUTH_RP)
Title: GEO_BORE (B-18)
Link: https://geotracker.waterboards.ca.gov/esi/uploads/geo_bore/2803606927/T0608106256.pdf

Submitted: 3/19/2008
Submitted By: GHD (AUTH_RP)
Title: GEO_BORE (MW-18)
Link: https://geotracker.waterboards.ca.gov/esi/uploads/geo_bore/7215468466/T0608106256.pdf

Submitted: 3/19/2008
Submitted By: GHD (AUTH_RP)
Title: GEO_BORE (OW-1)
Link: https://geotracker.waterboards.ca.gov/esi/uploads/geo_bore/4390350818/T0608106256.pdf

Submitted: 3/19/2008
Submitted By: GHD (AUTH_RP)
Title: GEO_BORE (OW-3)
Link: https://geotracker.waterboards.ca.gov/esi/uploads/geo_bore/6231739878/T0608106256.pdf

Submitted: 3/19/2008
Submitted By: GHD (AUTH_RP)
Title: GEO_BORE (B-10)
Link: https://geotracker.waterboards.ca.gov/esi/uploads/geo_bore/1264546275/T0608106256.pdf

Submitted: 3/19/2008
Submitted By: GHD (AUTH_RP)
Title: GEO_BORE (MW-19)
Link: https://geotracker.waterboards.ca.gov/esi/uploads/geo_bore/3989169061/T0608106256.pdf

Submitted: 3/19/2008
Submitted By: GHD (AUTH_RP)
Title: GEO_BORE (MW-20)
Link: https://geotracker.waterboards.ca.gov/esi/uploads/geo_bore/7911466836/T0608106256.pdf

Submitted: 3/19/2008
Submitted By: GHD (AUTH_RP)
Title: GEO_BORE (RW-2)
Link: https://geotracker.waterboards.ca.gov/esi/uploads/geo_bore/8550404429/T0608106256.pdf

Submitted: 3/19/2008
Submitted By: GHD (AUTH_RP)
Title: GEO_BORE (OW-4)
Link: https://geotracker.waterboards.ca.gov/esi/uploads/geo_bore/4253527581/T0608106256.pdf

Submitted: 3/19/2008
Submitted By: GHD (AUTH_RP)
Title: GEO_BORE (RW-1)
Link: https://geotracker.waterboards.ca.gov/esi/uploads/geo_bore/9975331187/T0608106256.pdf

Submitted: 3/19/2008
Submitted By: GHD (AUTH_RP)
Title: GEO_BORE (B-19)
Link: https://geotracker.waterboards.ca.gov/esi/uploads/geo_bore/9886107504/T0608106256.pdf

Submitted: 3/19/2008

Submitted By: GHD (AUTH_RP)
Title: GEO_BORE (B-14)
Link: https://geotracker.waterboards.ca.gov/esi/uploads/geo_bore/8018431723/T0608106256.pdf

Submitted: 3/19/2008
Submitted By: GHD (AUTH_RP)
Title: GEO_BORE (B-11)
Link: https://geotracker.waterboards.ca.gov/esi/uploads/geo_bore/7136614739/T0608106256.pdf

Submitted: 3/19/2008
Submitted By: GHD (AUTH_RP)
Title: GEO_BORE (B-12)
Link: https://geotracker.waterboards.ca.gov/esi/uploads/geo_bore/4605543375/T0608106256.pdf

Submitted: 3/19/2008
Submitted By: GHD (AUTH_RP)
Title: GEO_BORE (B-13)
Link: https://geotracker.waterboards.ca.gov/esi/uploads/geo_bore/1629292368/T0608106256.pdf

Submitted: 3/19/2008
Submitted By: GHD (AUTH_RP)
Title: GEO_BORE (B-15)
Link: https://geotracker.waterboards.ca.gov/esi/uploads/geo_bore/1738482415/T0608106256.pdf

Submitted: 3/19/2008
Submitted By: GHD (AUTH_RP)
Title: GEO_BORE (B-17)
Link: https://geotracker.waterboards.ca.gov/esi/uploads/geo_bore/9342120110/T0608106256.pdf

Submitted: 3/19/2008
Submitted By: GHD (AUTH_RP)
Title: GEO_BORE (MW-13)
Link: https://geotracker.waterboards.ca.gov/esi/uploads/geo_bore/2106524407/T0608106256.pdf

Submitted: 3/19/2008
Submitted By: GHD (AUTH_RP)
Title: GEO_BORE (MW-17)
Link: https://geotracker.waterboards.ca.gov/esi/uploads/geo_bore/1242765665/T0608106256.pdf

Submitted: 3/19/2008
Submitted By: GHD (AUTH_RP)
Title: GEO_BORE (OW-2)
Link: https://geotracker.waterboards.ca.gov/esi/uploads/geo_bore/9918202280/T0608106256.pdf

Submitted: 3/19/2008
Submitted By: GHD (AUTH_RP)
Title: GEO_BORE (MW-14)
Link: https://geotracker.waterboards.ca.gov/esi/uploads/geo_bore/1384310662/T0608106256.pdf

Submitted: 3/19/2008
Submitted By: GHD (AUTH_RP)
Title: GEO_BORE (MW-12)
Link: https://geotracker.waterboards.ca.gov/esi/uploads/geo_bore/7827773869/T0608106256.pdf

Submitted: 3/19/2008
Submitted By: GHD (AUTH_RP)
Title: GEO_BORE (MW-16)
Link: https://geotracker.waterboards.ca.gov/esi/uploads/geo_bore/2877352654/T0608106256.pdf

Submitted: 4/25/2007
Submitted By: GHD (AUTH_RP)
Title: GEO_BORE (MW-9)
Link: https://geotracker.waterboards.ca.gov/esi/uploads/geo_bore/9692845225/T0608106256.pdf

Submitted: 4/25/2007
Submitted By: GHD (AUTH_RP)
Title: GEO_BORE (MW-5)
Link: https://geotracker.waterboards.ca.gov/esi/uploads/geo_bore/2932146966/T0608106256.pdf

Submitted: 2/8/2007
Submitted By: GHD (AUTH_RP)
Title: GEO_MAP
Link: https://geotracker.waterboards.ca.gov/esi/uploads/geo_map/6778185784/T0608106256.pdf

Submitted: 2/8/2007
Submitted By: GHD (AUTH_RP)
Title: GEO_BORE (MW-14)
Link: https://geotracker.waterboards.ca.gov/esi/uploads/geo_bore/5760851800/T0608106256.pdf

Submitted: 2/8/2007
Submitted By: GHD (AUTH_RP)
Title: GEO_BORE (MW-13)
Link: https://geotracker.waterboards.ca.gov/esi/uploads/geo_bore/9884689152/T0608106256.pdf

Submitted: 2/8/2007
Submitted By: GHD (AUTH_RP)
Title: GEO_BORE (MW-11)
Link: https://geotracker.waterboards.ca.gov/esi/uploads/geo_bore/5934985101/T0608106256.pdf

Submitted: 2/8/2007
Submitted By: GHD (AUTH_RP)
Title: GEO_BORE (MW-12)
Link: https://geotracker.waterboards.ca.gov/esi/uploads/geo_bore/1201154947/T0608106256.pdf

GeoTracker Search - Documents (as of October 16, 2023)

Document Type: Site Documents **Document Date:** 2/12/2013
Type: CLOSURE/NO FURTHER ACTION LETTER **Submitted:**
Submitted By: JACOB MADDEN (REGULATOR)
Title: CLOSURE/NO FURTHER ACTION LETTER
Title Link: https://geotracker.waterboards.ca.gov/view_documents?global_id=T0608106256&enforcement_id=6153983

Document Type: Site Documents **Document Date:** 2/4/2013
Type: WELL DESTRUCTION REPORT **Submitted:**
Submitted By: GHD (AUTH_RP)
Title: WELL DESTRUCTION REPORT
Title Link: https://geotracker.waterboards.ca.gov/esi/uploads/geo_report/4714715182/T0608106256.PDF

Document Type: Site Documents **Document Date:** 10/15/2012
Type: TECHNICAL CORRESPONDENCE / ASSISTANCE / OTHER **Submitted:**
Submitted By: ROBERT MALLICK (REGULATOR)
Title: PERMIT
Title Link: https://geotracker.waterboards.ca.gov/view_documents?global_id=T0608106256&enforcement_id=6516397

Document Type: Site Documents **Document Date:** 7/27/2012
Type: WELL DESTRUCTION WORKPLAN **Submitted:**
Submitted By: GHD (AUTH_RP)
Title: WELL DESTRUCTION WORK PLAN
Title Link: https://geotracker.waterboards.ca.gov/esi/uploads/geo_report/2202423036/T0608106256.PDF

Document Type: Site Documents **Document Date:** 5/3/2012
Type: STAFF LETTER **Submitted:**
Submitted By: JACOB MADDEN (REGULATOR)
Title: REQUEST FOR WELL DESTRUCTION
Title Link: https://geotracker.waterboards.ca.gov/view_documents?global_id=T0608106256&enforcement_id=6120754

Document Type: Site Documents **Document Date:** 3/28/2012
Type: TECHNICAL CORRESPONDENCE / ASSISTANCE / OTHER **Submitted:**
Submitted By: ROBERT MALLICK (REGULATOR)
Title: GPP CLOSURE CHECKLIST
Title Link: https://geotracker.waterboards.ca.gov/view_documents?global_id=T0608106256&enforcement_id=6516396

Document Type: Site Documents **Document Date:** 3/15/2012
Type: TECHNICAL CORRESPONDENCE / ASSISTANCE / OTHER **Submitted:**

Submitted By: ROBERT MALLICK (REGULATOR)
Title: GPP CASE CLOSURE MEMORANDUM
Title Link: https://geotracker.waterboards.ca.gov/view_documents?global_id=T0608106256&enforcement_id=6516404

Document Type: Monitoring Reports **Document Date:** 1/26/2012
Type: MONITORING REPORT - SEMI-ANNUALLY **Submitted:**
Submitted By: GHD (AUTH_RP)
Title: GROUNDWATER MONITORING REPORT-SECOND HALF 2011
Title Link: https://geotracker.waterboards.ca.gov/esi/uploads/geo_report/9274235546/T0608106256.PDF

Document Type: Monitoring Reports **Document Date:** 7/29/2011
Type: MONITORING REPORT - SEMI-ANNUALLY **Submitted:**
Submitted By: GHD (AUTH_RP)
Title: GROUNDWATER MONITORING REPORT FIRST HALF 2011
Title Link: https://geotracker.waterboards.ca.gov/esi/uploads/geo_report/4929818689/T0608106256.PDF

Document Type: Monitoring Reports **Document Date:** 2/1/2011
Type: MONITORING REPORT - SEMI-ANNUALLY **Submitted:**
Submitted By: GHD (AUTH_RP)
Title: SECOND SEMI-ANNUAL 2010 GROUNDWATER MONITORING REPORT
Title Link: https://geotracker.waterboards.ca.gov/esi/uploads/geo_report/1681574523/T0608106256.PDF

Document Type: Monitoring Reports **Document Date:** 7/15/2010
Type: MONITORING REPORT - SEMI-ANNUALLY **Submitted:**
Submitted By: GHD (AUTH_RP)
Title: GROUNDWATER MONITORING REPORT - FIRST SEMI-ANNUAL 2010
Title Link: https://geotracker.waterboards.ca.gov/esi/uploads/geo_report/9122590422/T0608106256.PDF

Document Type: Monitoring Reports **Document Date:** 1/21/2010
Type: MONITORING REPORT - QUARTERLY **Submitted:**
Submitted By: GHD (AUTH_RP)
Title: GROUNDWATER MONITORING REPORT - FOURTH QUARTER 2009
Title Link: https://geotracker.waterboards.ca.gov/esi/uploads/geo_report/9612466394/T0608106256.PDF

Document Type: Site Documents **Document Date:** 8/13/2009
Type: STAFF LETTER **Submitted:**
Submitted By: JACOB MADDEN (REGULATOR)
Title: WP APPROVAL
Title Link: https://geotracker.waterboards.ca.gov/view_documents?global_id=T0608106256&enforcement_id=6027546

Document Type: Site Documents **Document Date:** 7/14/2009
Type: STAFF LETTER **Submitted:**
Submitted By: JACOB MADDEN (REGULATOR)
Title: RES 2009-042
Title Link: https://geotracker.waterboards.ca.gov/view_documents?global_id=T0608106256&enforcement_id=6020755

Document Type: Monitoring Reports **Document Date:** 7/6/2009
Type: MONITORING REPORT - QUARTERLY **Submitted:**
Submitted By: GHD (AUTH_RP)
Title: GROUNDWATER MONITORING REPORT - SECOND QUARTER 2009
Title Link: https://geotracker.waterboards.ca.gov/esi/uploads/geo_report/3018657863/T0608106256.PDF

Document Type: Site Documents **Document Date:** 6/23/2009
Type: SITE INVESTIGATION WORKPLAN **Submitted:**
Submitted By: GHD (AUTH_RP)
Title: ADDITIONAL SITE ASSESSMENT WORK PLAN
Title Link: https://geotracker.waterboards.ca.gov/esi/uploads/geo_report/1639786243/T0608106256.PDF

Document Type: Site Documents **Document Date:** 4/22/2009
Type: STAFF LETTER **Submitted:**
Submitted By: JACOB MADDEN (REGULATOR)
Title: APPROVE FEASIBILITY TESTING SCHEDULE
Title Link: https://geotracker.waterboards.ca.gov/view_documents?global_id=T0608106256&enforcement_id=6010863

Document Type: Site Documents **Document Date:** 4/15/2009
Type: CORRESPONDENCE **Submitted:**
Submitted By: GHD (AUTH_RP)
Title: FEASIBILITY TESTING SCHEDULE
Title Link: https://geotracker.waterboards.ca.gov/esi/uploads/geo_report/4057564854/T0608106256.PDF

Document Type: Monitoring Reports **Document Date:** 4/7/2009
Type: MONITORING REPORT - QUARTERLY **Submitted:**
Submitted By: GHD (AUTH_RP)
Title: GROUNDWATER MONITORING REPORT - FIRST QUARTER 2009
Title Link: https://geotracker.waterboards.ca.gov/esi/uploads/geo_report/5652193367/T0608106256.PDF

Document Type: Monitoring Reports **Document Date:** 1/7/2009
Type: MONITORING REPORT - QUARTERLY **Submitted:**
Submitted By: GHD (AUTH_RP)
Title: GROUNDWATER MONITORING REPORT - FOURTH QUARTER 2008
Title Link: https://geotracker.waterboards.ca.gov/esi/uploads/geo_report/8577614903/T0608106256.PDF

Document Type: Monitoring Reports **Document Date:** 10/30/2008
Type: MONITORING REPORT - QUARTERLY **Submitted:**
Submitted By: GHD (AUTH_RP)
Title: GROUNDWATER MONITORING REPORT - THIRD QUARTER 2008
Title Link: https://geotracker.waterboards.ca.gov/esi/uploads/geo_report/7376160144/T0608106256.PDF

Document Type: Site Documents **Document Date:** 10/22/2008
Type: STAFF LETTER **Submitted:**
Submitted By: JACOB MADDEN (REGULATOR)
Title: FEASIBILTY TESTING IMPLEMENTATION REQUEST
Title Link: https://geotracker.waterboards.ca.gov/view_documents?global_id=T0608106256&enforcement_id=5991323

Document Type: Monitoring Reports **Document Date:** 7/22/2008
Type: MONITORING REPORT - QUARTERLY **Submitted:**
Submitted By: GHD (AUTH_RP)
Title: 2Q08 GW MON RPT
Title Link: https://geotracker.waterboards.ca.gov/esi/uploads/geo_report/6205523431/T0608106256.PDF

Document Type: Monitoring Reports **Document Date:** 4/29/2008
Type: MONITORING REPORT - QUARTERLY **Submitted:**
Submitted By: GHD (AUTH_RP)
Title: QUARTERLY MON RPT - 1Q08
Title Link: https://geotracker.waterboards.ca.gov/esi/uploads/geo_report/4320525944/T0608106256.PDF

Document Type: Site Documents **Document Date:** 3/19/2008
Type: REPORTS - OTHER **Submitted:**
Submitted By: GHD (AUTH_RP)
Title: SITE ASSESSMENT REPORT
Title Link: https://geotracker.waterboards.ca.gov/esi/uploads/geo_report/1562563836/T0608106256.PDF

Document Type: Site Documents **Document Date:** 3/18/2008
Type: TECHNICAL CORRESPONDENCE / ASSISTANCE / OTHER **Submitted:**
Submitted By: ROBERT MALLICK (REGULATOR)
Title: SWRCB UST CLEANUP FUND
Title Link: https://geotracker.waterboards.ca.gov/view_documents?global_id=T0608106256&enforcement_id=6516398

Document Type: Monitoring Reports **Document Date:** 2/1/2008
Type: MONITORING REPORT - QUARTERLY **Submitted:**
Submitted By: GHD (AUTH_RP)
Title: QUARTERLY GROUNDWATER MONITORING REPORT - FOURTH QUARTER 2007
Title Link: https://geotracker.waterboards.ca.gov/esi/uploads/geo_report/6834671497/T0608106256.PDF

Document Type: Monitoring Reports **Document Date:** 10/31/2007
Type: MONITORING REPORT - QUARTERLY **Submitted:**
Submitted By: GHD (AUTH_RP)
Title: QUARTERLY MONITORING REPORT - THIRD QUARTER 2007
Title Link: https://geotracker.waterboards.ca.gov/esi/uploads/geo_report/9722521722/T0608106256.PDF

Document Type: Site Documents **Document Date:** 7/31/2007
Type: TECHNICAL CORRESPONDENCE / ASSISTANCE / OTHER **Submitted:**
Submitted By: ROBERT MALLICK (REGULATOR)
Title: FAX CORRESPONDENCES FROM CONSULTANT TO LOP
Title Link: https://geotracker.waterboards.ca.gov/view_documents?global_id=T0608106256&enforcement_id=6516402

Document Type: Monitoring Reports **Document Date:** 7/6/2007
Type: MONITORING REPORT - QUARTERLY **Submitted:**
Submitted By: GHD (AUTH_RP)
Title: 2Q2007 GW MONITORING RPT
Title Link: https://geotracker.waterboards.ca.gov/esi/uploads/geo_report/7010862588/T0608106256.PDF

Document Type: Monitoring Reports **Document Date:** 4/11/2007
Type: MONITORING REPORT - QUARTERLY **Submitted:**
Submitted By: GHD (AUTH_RP)
Title: 1Q2007 GW MONITORING RPT
Title Link: https://geotracker.waterboards.ca.gov/esi/uploads/geo_report/1383115470/T0608106256.PDF

Document Type: Site Documents **Document Date:** 2/22/2007
Type: STAFF LETTER **Submitted:**
Submitted By: ROBERT MALLICK (REGULATOR)
Title: LOP STAFF COMMENTS ON QUARTERLY MONITORING REPORT - 4TH QRT
Title Link: https://geotracker.waterboards.ca.gov/view_documents?global_id=T0608106256&enforcement_id=6516401

Document Type: Site Documents **Document Date:** 2/9/2007
Type: EMAIL CORRESPONDENCE **Submitted:**
Submitted By: ROBERT MALLICK (REGULATOR)
Title: EMAIL CORRESPONDENCES
Title Link: https://geotracker.waterboards.ca.gov/view_documents?global_id=T0608106256&enforcement_id=6516405

Document Type: Site Documents **Document Date:** 2/8/2007
Type: CORRESPONDENCE - OTHER **Submitted:**
Submitted By: GHD (AUTH_RP)
Title: SITE STATUS LETTER
Title Link: https://geotracker.waterboards.ca.gov/esi/uploads/geo_report/7152114689/T0608106256.PDF

Document Type: Site Documents **Document Date:** 2/8/2007
Type: WORKPLANS - RISK ASSESSMENT RELATED WP **Submitted:**
Submitted By: GHD (AUTH_RP)
Title: WORK PLAN FOR SITE ASSESSMENT AND FEASIBILITY TESTING, 2004
Title Link: https://geotracker.waterboards.ca.gov/esi/uploads/geo_report/9728820621/T0608106256.PDF

Document Type: Monitoring Reports **Document Date:** 2/8/2007
Type: MONITORING REPORT - QUARTERLY **Submitted:**
Submitted By: GHD (AUTH_RP)
Title: 4Q2006 GW MONITORING RPT
Title Link: https://geotracker.waterboards.ca.gov/esi/uploads/geo_report/5359204947/T0608106256.PDF

Document Type: Site Documents **Document Date:** 11/9/2006
Type: STAFF LETTER **Submitted:**
Submitted By: ROBERT MALLICK (REGULATOR)
Title: LOP STAFF LETTER ON OPENING REMEDIATION FOR SITE RELATED TO DIESEL CONTAMINATION
Title Link: https://geotracker.waterboards.ca.gov/view_documents?global_id=T0608106256&enforcement_id=6516400

Document Type: Site Documents **Document Date:** 11/1/2006
Type: TECHNICAL CORRESPONDENCE / ASSISTANCE / OTHER **Submitted:**
Submitted By: ROBERT MALLICK (REGULATOR)
Title: ADMINISTRATIVE, CORRESPONDENCES, FUNDING, NOTES, AND PERMITS PRIOR TO 2006
Title Link: https://geotracker.waterboards.ca.gov/view_documents?global_id=T0608106256&enforcement_id=6516399

Document Type: Site Documents **Document Date:** 12/24/2004
Type: OTHER REPORT / DOCUMENT **Submitted:**
Submitted By: ROBERT MALLICK (REGULATOR)
Title: HISTORICAL REPORTS PRIOR TO 2006
Title Link: https://geotracker.waterboards.ca.gov/view_documents?global_id=T0608106256&document_id=6084694

Document Type: Site Documents **Document Date:** 12/31/2000
Type: TECHNICAL CORRESPONDENCE / ASSISTANCE / OTHER **Submitted:**
Submitted By: ROBERT MALLICK (REGULATOR)
Title: SITE PHOTOS
Title Link: https://geotracker.waterboards.ca.gov/view_documents?global_id=T0608106256&enforcement_id=6516407

GeoTracker Search - Related Cases (as of October 16, 2023)

Identifier:	UST100018980
Project Name:	Flyers Energy #316
Status:	SWT-NO PLAN RETURNED
Address:	35 S. Linden Ave
City:	SOUTH SAN FRANCISCO
Association:	Related Global ID
Description:	
Project Link:	https://geotracker.waterboards.ca.gov/profile_report?global_id=UST100018980

79	*5 of32*	*SSE*	*0.07 / 357.89*	*13.07 / -14*	***OLYMPIAN SSF TERMINAL 35 SOUTH LINDEN AVENUE SOUTH SAN FRANCISCO CA 94080***	***LUST***

Global ID:	T0608100005	***Census Tract:***	6081602300
Site Facility Type:		***Census Tract (SRCH):***	6081602300
Status:	Completed - Case Closed	***Oil Field (SRCH):***	
Status Date (DL):	5/10/2021	***Oil Field Oper (SRCH):***	
Cleanup Status:		***Latitude:***	
Case Type (DL):	LUST Cleanup Site	***Longitude:***	
RWQCB Region (DL):	SAN FRANCISCO BAY RWQCB (REGION 2)		
Site Facility Name:			
Business Name (DL):	OLYMPIAN SSF TERMINAL		
Address:	35 SOUTH LINDEN AVENUE		
City:	SOUTH SAN FRANCISCO		
State:	CA		
Zip:	94080		
County:	SAN MATEO		

GeoTracker Sites Data Download - Site Details

CUF Case:	YES
Lead Agency:	SAN MATEO COUNTY LOP
Case Worker:	BG
Local Agency:	SAN MATEO COUNTY LOP
RB Case No:	
Local Case No:	550194
File Location:	Local Agency
Potential COC:	Gasoline
Potential Media of Concern:	Other Groundwater (uses other than drinking water)
Begin Date:	5/18/2002
How Discovered:	* SA
How Discovered Description:	
Stop Method:	Other Means
Stop Description:	
Calwater Watershed Name:	South Bay - San Mateo Bayside (204.40)
DWR GW Subbasin Name:	Westside (2-035)
Disadvantaged Community:	
CalEnvScreen Score:	
Coordinate Source:	Google Map Move
Discharge Cause:	
Discharge Source:	
EPA Region:	9
Leak Reported Dt:	2004-05-18 00:00:00
Military DoD Site:	No
No Further Action Dt:	2021-05-10 00:00:00
Qty Rlsd Gallons:	0
Facility Project Sub Type:	
Calenviroscreen 3 Score:	81-85%
Calenviroscreen 4 Score:	80-85%
Site History:	

Can be extracted from most recent report in Geotracker or at San Mateo County offices if submitted prior to 2005, San Mateo County does not take responsibility for the accuracy of the statements made or any professional interpretations made in the referenced report.

GeoTracker Sites Data Download - Regulatory Contacts

Contact Type: Local Agency Caseworker - Primary Caseworker
Contact Name: BRIAN GWINN
Organization Name: SAN MATEO COUNTY LOP
Address: 2000 Alameda de las Pulgas, Suite 100
City: SAN MATEO
Email: bgwinn@smcgov.org
Phone No: 6502724590

Contact Type: Regional Board Caseworker
Contact Name: Regional Water Board
Organization Name: SAN FRANCISCO BAY RWQCB (REGION 2)
Address: 1515 CLAY ST SUITE 1400
City: OAKLAND
Email:
Phone No:

GeoTracker Sites Data Download - Status History

Status: Completed - Case Closed
Status Date: 5/10/2021

Status: Open - Eligible for Closure
Status Date: 1/30/2020

Status: Open - Verification Monitoring
Status Date: 5/11/2018

Status: Open - Remediation
Status Date: 10/1/2013

Status: Open - Site Assessment
Status Date: 11/8/2006

Status: Open - Case Begin Date
Status Date: 5/18/2002

GeoTracker Search - Regulatory Profile (as of October 16, 2023)

Site Facility Name: OLYMPIAN SSF TERMINAL
Site Facility Type: LUST CLEANUP SITE
Cleanup Status: COMPLETED - CASE CLOSED
Address: 35 SOUTH LINDEN AVENUE
City: SOUTH SAN FRANCISCO
Zip: 94080
County: SAN MATEO
Report Link: https://geotracker.waterboards.ca.gov/profile_report?global_id=T0608100005
Cleanup Status Detail: COMPLETED - CASE CLOSED AS OF 5/10/2021
Project Status:
Cleanup History Link: https://geotracker.waterboards.ca.gov/profile_report_include?global_id=T0608100005&tabname=regulatoryhistory
Potential COC: GASOLINE
Potential Media of Concern: OTHER GROUNDWATER (USES OTHER THAN DRINKING WATER)
File Location: LOCAL AGENCY
User Defined Beneficial Use:
Designated Beneficial Use: MUN, AGR, IND, PROC
DWR GW Sub Basin: Westside (2-035)
Calwater Watershed Name: South Bay - San Mateo Bayside (204.40)
Post Closure Site Management: NO EXCAVATION OF CONTAMINATED SOILS WITHOUT AGENCY REVIEW AND APPROVAL
NOTIFY AFTER CHANGE OF PROPERTY OWNER
NOTIFY PRIOR TO CHANGE IN LAND USE
NOTIFY PRIOR TO SUBSURFACE WORK
Future Land Use:
Cleanup Oversight Agencies: SAN MATEO COUNTY LOP (LEAD) - CASE #: 550194

CASE MANAGER: BRIAN GWINN
SAN FRANCISCO BAY RWQCB (REGION 2)
CASE MANAGER: Regional Water Board

CUF Claim No: 1990
CUF Priority Assig: C
CUF Amount Paid: $1,495,000
WDR Place Type:
WDR File No:
WDR Order No:
Project Oversight Agencies:
Facility Type:
Composting Method:
Grndwtr Monitoring Frequency: # OF WELLS MONITORED - QUARTERLY : 13

REASONS FOR QUARTERLY OR MONTHLY OR OTHER GROUNDWATER MONITORING:
Well Being Sampled During Remedial Action for Progress Assessment - system started fouth qtr 2013
Well Being Sampled For Free Product Evaluation and Reduction Verification - product gauging and bailing quarterly

Designated Beneficial Use Desc: Municipal and Domestic Supply, Agricultural Supply, Industrial Service Supply, Industrial Process Supply
Site History:

Can be extracted from most recent report in Geotracker or at San Mateo County offices if submitted prior to 2005, San Mateo County does not take responsibility for the accuracy of the statements made or any professional interpretations made in the referenced report.

GeoTracker Search - Cleanup Status History (as of October 16, 2023)

Status: Completed - Case Closed
Date : 5/10/2021

Status: Open - Eligible for Closure
Date : 1/30/2020

Status: Open - Verification Monitoring
Date : 5/11/2018

Status: Open - Remediation
Date : 10/1/2013

Status: Open - Site Assessment
Date : 11/8/2006

Status: Open - Case Begin Date
Date : 5/18/2002

GeoTracker Search - Cleanup Action Report (as of October 16, 2023)

Action Type: DUAL PHASE EXTRACTION
Begin Date: 12/5/2017
End Date: 1/12/2018
Phase: Soil Vapor
Contaminant Mass Removed: 114 Pounds
Description:

Action Type: DUAL PHASE EXTRACTION
Begin Date: 10/1/2013
End Date: 9/17/2015
Phase: Water, Soil Vapor
Contaminant Mass Removed: 15 Pounds
Description: DPE System removes vapor and water

GeoTracker Search - Regulatory Activities (as of October 16, 2023)

Action Type: Response Requested - Reports
Action: Phase II Environmental Site Investigation Report

Action Date: 2/10/2023
Received Issue Date: 2/10/2023
Doc Link: https://geotracker.waterboards.ca.gov/view_documents_all?global_id=T0608100005&doc_id=6090400
Title Description Comments:

Phase II Report

Action Type: Response Requested - Other
Action: Email Correspondence
Action Date: 2/2/2023
Received Issue Date: 2/2/2023
Doc Link: https://geotracker.waterboards.ca.gov/view_documents_all?global_id=T0608100005&doc_id=6090474
Title Description Comments:

Email correspondence from consultant regarding planned removal and replacement of UST system

Action Type: Response Requested - Reports
Action: Well Destruction Report
Action Date: 5/31/2021
Received Issue Date: 4/26/2021
Doc Link: https://geotracker.waterboards.ca.gov/view_documents_all?global_id=T0608100005&doc_id=6038898
Title Description Comments:

Well destruction report

Action Type: Other Regulatory Actions
Action: Closure/No Further Action Letter - #20210510
Action Date: 5/10/2021
Received Issue Date: 5/10/2021
Doc Link: https://geotracker.waterboards.ca.gov/view_documents?global_id=T0608100005&enforcement_id=6466298&temptable=ENFORCEMENT
Title Description Comments:

LOP Case Closure Documents - Closure Letter, Closure Memorandum, and Building Dept Notification

Action Type: Other Regulatory Actions
Action: Staff Letter - #20201229
Action Date: 12/29/2020
Received Issue Date: 12/29/2020
Doc Link: https://geotracker.waterboards.ca.gov/view_documents?global_id=T0608100005&enforcement_id=6454438&temptable=ENFORCEMENT
Title Description Comments:

LOP concurrence with revised well destruction workplan - supersedes previous approval

Action Type: Response Requested - Workplans
Action: Well Destruction Workplan - Regulator Responded
Action Date: 12/22/2020
Received Issue Date: 12/22/2020
Doc Link: https://geotracker.waterboards.ca.gov/view_documents_all?global_id=T0608100005&doc_id=6038878
Title Description Comments:

Revised well destruction workplan

Action Type: Other Regulatory Actions
Action: Staff Letter - #20200901
Action Date: 9/1/2020
Received Issue Date: 9/1/2020
Doc Link: https://geotracker.waterboards.ca.gov/view_documents?global_id=T0608100005&enforcement_id=6446404&temptable=ENFORCEMENT
Title Description Comments:

LOP concurrence with well destruction work plan

Action Type: Other Regulatory Actions
Action: Email Correspondence - #20200806
Action Date: 8/6/2020
Received Issue Date: 8/6/2020
Doc Link: https://geotracker.waterboards.ca.gov/view_documents?global_id=T0608100005&enforcement_id=6443960&temptable=ENFORCEMENT
Title Description Comments:

Email status update for well destruction workplan

Action Type: Response Requested - Workplans
Action: Well Destruction Workplan - Regulator Responded
Action Date: 7/23/2020
Received Issue Date: 8/17/2020
Doc Link: https://geotracker.waterboards.ca.gov/view_documents_all?global_id=T0608100005&doc_id=6020692
Title Description Comments:

Well destruction workplan

Action Type: Other Regulatory Actions
Action: Staff Letter - #20200423
Action Date: 4/23/2020
Received Issue Date: 4/23/2020
Doc Link: https://geotracker.waterboards.ca.gov/view_documents?global_id=T0608100005&enforcement_id=6433227&temptable=ENFORCEMENT
Title Description Comments:

LOP request for well destruction workplan

Action Type: Response Requested - Other
Action: Fact Sheets - Public Participation
Action Date: 4/10/2020
Received Issue Date: 4/10/2020
Doc Link:
Title Description Comments:

End of 60 day comment period. Update: 4/22/20 - no comments received.

Action Type: Notices
Action: Notification - Preclosure - #20200210
Action Date: 2/10/2020
Received Issue Date: 2/10/2020
Doc Link: https://geotracker.waterboards.ca.gov/view_documents?global_id=T0608100005&enforcement_id=6426898&temptable=ENFORCEMENT
Title Description Comments:

LOP notifies agencies, property owners, and tenants of comment period for proposed case closure

Action Type: Other Regulatory Actions
Action: Technical Correspondence / Assistance / Other
Action Date: 2/6/2020
Received Issue Date: 2/6/2020
Doc Link: https://geotracker.waterboards.ca.gov/view_documents?global_id=T0608100005&enforcement_id=6529061&temptable=ENFORCEMENT
Title Description Comments:

Closure Checklist

Action Type: Response Requested - Reports
Action: Monitoring Report - Semi-Annually
Action Date: 11/15/2019
Received Issue Date: 11/15/2019
Doc Link: https://geotracker.waterboards.ca.gov/view_documents_all?global_id=T0608100005&doc_id=6002819
Title Description Comments:

2Q19 and 3Q19 GW monitoring report with (1) a site map with all historical sampling points, (2) depiction of the extent of the remaining plume using historical data from perimeter sampling locations (assuming they□re available), and (3) include tabulated cumulative lab data for all subsurface media.

Action Type: Other Regulatory Actions
Action: Email Correspondence - #20190819
Action Date: 8/19/2019
Received Issue Date: 8/19/2019
Doc Link:
Title Description Comments:

GPP email requesting submittal of 2Q19 and 3Q19 monitoring report with cumulative sample data to facilitate closure evaluation

Action Type: Response Requested - Reports
Action: Monitoring Report - Semi-Annually
Action Date: 5/15/2019
Received Issue Date: 5/15/2019
Doc Link: https://geotracker.waterboards.ca.gov/view_documents_all?global_id=T0608100005&doc_id=5984390
Title Description Comments:

4Q18 and 1Q19 GW Mon Report

Action Type: Other Regulatory Actions
Action: Email Correspondence
Action Date: 2/21/2019
Received Issue Date: 2/21/2019
Doc Link: https://geotracker.waterboards.ca.gov/view_documents?global_id=T0608100005&enforcement_id=6529140&temptable=ENFORCEMENT
Title Description Comments:

Email Correspondences (2019 & 2021)

Action Type: Other Regulatory Actions
Action: Email Correspondence - #20190207
Action Date: 2/7/2019
Received Issue Date: 2/7/2019
Doc Link: https://geotracker.waterboards.ca.gov/view_documents?global_id=T0608100005&enforcement_id=6384798&temptable=ENFORCEMENT
Title Description Comments:

LOP email concurring with continued groundwater monitoring

Action Type: Response Requested - Reports
Action: Monitoring Report - Semi-Annually - Regulator Responded
Action Date: 11/15/2018
Received Issue Date: 11/15/2018
Doc Link: https://geotracker.waterboards.ca.gov/view_documents_all?global_id=T0608100005&doc_id=5964477
Title Description Comments:

2nd and 3rd Q 2018

Action Type: Response Requested - Reports
Action: Monitoring Report - Semi-Annually
Action Date: 5/15/2018
Received Issue Date: 5/15/2018
Doc Link: https://geotracker.waterboards.ca.gov/view_documents_all?global_id=T0608100005&doc_id=5948858
Title Description Comments:

1st SA 2018 GWM and 4th Q 2017 DPE System O and M Report

Action Type: Other Regulatory Actions
Action: Staff Letter - #20180511
Action Date: 5/11/2018
Received Issue Date: 5/11/2018

Doc Link: https://geotracker.waterboards.ca.gov/view_documents?global_id=T0608100005&enforcement_id=6357686&temptable=ENFORCEMENT
Title Description Comments:

letter from GPP- need to upload another report that includes appendices C and D; agree with proposed monitoring

Action Type: Cleanup Action
Action: Dual Phase Extraction
Action Date: 12/5/2017
Received Issue Date:
Doc Link:
Title Description Comments:

Action Type: Response Requested - Reports
Action: Monitoring Report - Quarterly
Action Date: 11/15/2017
Received Issue Date: 11/16/2017
Doc Link: https://geotracker.waterboards.ca.gov/view_documents_all?global_id=T0608100005&doc_id=5932924
Title Description Comments:

Action Type: Other Regulatory Actions
Action: Email Correspondence
Action Date: 9/7/2017
Received Issue Date: 9/7/2017
Doc Link: https://geotracker.waterboards.ca.gov/view_documents?global_id=T0608100005&enforcement_id=6335800&temptable=ENFORCEMENT
Title Description Comments:

email concurring with sample reductions and authorizing further reductions without GPP approval with justification.

Action Type: Response Requested - Other
Action: Correspondence - Regulator Responded
Action Date: 8/28/2017
Received Issue Date: 8/28/2017
Doc Link: https://geotracker.waterboards.ca.gov/view_documents_all?global_id=T0608100005&doc_id=5942765
Title Description Comments:

Sampling Frequency Reduction Request

Action Type: Response Requested - Reports
Action: Monitoring Report - Quarterly
Action Date: 8/15/2017
Received Issue Date: 7/28/2017
Doc Link: https://geotracker.waterboards.ca.gov/view_documents_all?global_id=T0608100005&doc_id=5919517
Title Description Comments:

2nd qtr 2017

Action Type: Response Requested - Reports
Action: Monitoring Report - Quarterly
Action Date: 5/15/2017
Received Issue Date: 5/2/2017
Doc Link: https://geotracker.waterboards.ca.gov/view_documents_all?global_id=T0608100005&doc_id=5914267
Title Description Comments:

1st qtr 2017 monitoring and system restart.

Action Type: Response Requested - Reports
Action: Monitoring Report - Quarterly
Action Date: 2/15/2017
Received Issue Date: 2/6/2017
Doc Link: https://geotracker.waterboards.ca.gov/view_documents_all?global_id=T0608100005&doc_id=5907419
Title Description Comments:

4th qtr 2016 monitoring

Action Type: Other Regulatory Actions
Action: Staff Letter
Action Date: 11/22/2016
Received Issue Date: 11/22/2016
Doc Link: https://geotracker.waterboards.ca.gov/view_documents?global_id=T0608100005&enforcement_id=6306355&temptable=ENFORCEMENT
Title Description Comments:

email approving system restart for MW-12

Action Type: Response Requested - Reports
Action: Monitoring Report - Quarterly - Regulator Responded
Action Date: 11/15/2016
Received Issue Date: 11/8/2016
Doc Link: https://geotracker.waterboards.ca.gov/view_documents_all?global_id=T0608100005&doc_id=5898309
Title Description Comments:

3rd qtr 2016 report

Action Type: Response Requested - Reports
Action: Monitoring Report - Quarterly
Action Date: 8/15/2016
Received Issue Date: 8/10/2016
Doc Link: https://geotracker.waterboards.ca.gov/view_documents_all?global_id=T0608100005&doc_id=5888204
Title Description Comments:

2nd qtr 2016 - GPP concurs with additional quarterly monitoring to assess rebound

Action Type: Response Requested - Reports
Action: Monitoring Report - Quarterly - Regulator Responded
Action Date: 5/15/2016
Received Issue Date: 4/15/2016
Doc Link: https://geotracker.waterboards.ca.gov/view_documents_all?global_id=T0608100005&doc_id=5874620
Title Description Comments:

1st qtr 2016- regulator requests completion of one year of post remedial monitoring and one warm season vapor sample from SS-1.

Action Type: Other Regulatory Actions
Action: Email Correspondence
Action Date: 5/5/2016
Received Issue Date: 5/5/2016
Doc Link: https://geotracker.waterboards.ca.gov/view_documents?global_id=T0608100005&enforcement_id=6529139&temptable=ENFORCEMENT
Title Description Comments:

Email Correspondences (2016 & 2018)

Action Type: Response Requested - Reports
Action: Monitoring Report - Quarterly
Action Date: 2/15/2016
Received Issue Date: 2/8/2016
Doc Link: https://geotracker.waterboards.ca.gov/view_documents_all?global_id=T0608100005&doc_id=5888200
Title Description Comments:

4th qtr 2015

Action Type: Other Regulatory Actions
Action: Staff Letter - #20160112
Action Date: 1/12/2016
Received Issue Date: 1/12/2016
Doc Link: https://geotracker.waterboards.ca.gov/view_documents?global_id=T0608100005&enforcement_id=6272437&temptable=ENFORCEMENT

Title Description Comments:

Request for post remedial sampling for groundwater and sub-slab vapor.

Action Type: Response Requested - Reports
Action: Monitoring Report - Quarterly - Regulator Responded
Action Date: 11/15/2015
Received Issue Date: 11/19/2015
Doc Link: https://geotracker.waterboards.ca.gov/view_documents_all?global_id=T0608100005&doc_id=5855817
Title Description Comments:

3rd qtr - see letter dated 1/12/2016

Action Type: Response Requested - Reports
Action: Monitoring Report - Quarterly
Action Date: 8/15/2015
Received Issue Date: 8/14/2015
Doc Link: https://geotracker.waterboards.ca.gov/view_documents_all?global_id=T0608100005&doc_id=5841022
Title Description Comments:

Action Type: Response Requested - Reports
Action: Soil Vapor Intrusion Investigation Report - Regulator Responded
Action Date: 5/15/2015
Received Issue Date: 5/1/2015
Doc Link: https://geotracker.waterboards.ca.gov/view_documents_all?global_id=T0608100005&doc_id=5822498
Title Description Comments:

- see letter dated 5/14/2015

Action Type: Other Regulatory Actions
Action: Staff Letter - #20150514
Action Date: 5/14/2015
Received Issue Date: 5/14/2015
Doc Link: https://geotracker.waterboards.ca.gov/view_documents?global_id=T0608100005&enforcement_id=6245008&temptable=ENFORCEMENT
Title Description Comments:

approval of proposed system pulsing and post remedial monitoring.

Action Type: Response Requested - Reports
Action: Monitoring Report - Quarterly
Action Date: 2/15/2015
Received Issue Date: 1/28/2015
Doc Link: https://geotracker.waterboards.ca.gov/view_documents_all?global_id=T0608100005&doc_id=5834279
Title Description Comments:

fourth Qtr 2014

Action Type: Other Regulatory Actions
Action: Staff Letter - #20141120
Action Date: 11/20/2014
Received Issue Date: 11/20/2014
Doc Link:
Title Description Comments:

VI work plan approval

Action Type: Other Regulatory Actions
Action: Staff Letter
Action Date: 11/17/2014
Received Issue Date: 11/17/2014
Doc Link: https://geotracker.waterboards.ca.gov/view_documents?global_id=T0608100005&enforcement_id=6529137&temptable=ENFORCEMENT
Title Description Comments:

LOP Staff Comments on the Sub-Slab Soil Gas Sampling Work Plan

Action Type: Response Requested - Reports
Action: Monitoring Report - Quarterly
Action Date: 11/15/2014
Received Issue Date: 11/6/2014
Doc Link: https://geotracker.waterboards.ca.gov/view_documents_all?global_id=T0608100005&doc_id=5801318
Title Description Comments:

Action Type: Response Requested - Workplans
Action: Soil Vapor Intrusion Investigation Workplan - Regulator Responded
Action Date: 10/17/2014
Received Issue Date: 10/17/2014
Doc Link: https://geotracker.waterboards.ca.gov/view_documents_all?global_id=T0608100005&doc_id=5822272
Title Description Comments:

Sub-Slab Soil Gas Sampling Work Plan - See letter dated 11/20/2014

Action Type: Response Requested - Reports
Action: Monitoring Report - Quarterly
Action Date: 8/15/2014
Received Issue Date: 8/6/2014
Doc Link:
Title Description Comments:

second qtr 2014.

Action Type: Response Requested - Reports
Action: Monitoring Report - Quarterly
Action Date: 5/15/2014
Received Issue Date: 4/30/2014
Doc Link: https://geotracker.waterboards.ca.gov/view_documents_all?global_id=T0608100005&doc_id=5801316
Title Description Comments:

1st qtr 2014 monitoring and O&M

Action Type: Other Regulatory Actions
Action: Staff Letter - #20140402
Action Date: 4/2/2014
Received Issue Date: 4/2/2014
Doc Link: https://geotracker.waterboards.ca.gov/view_documents?global_id=T0608100005&enforcement_id=6198076&temptable=ENFORCEMENT
Title Description Comments:

email concurring with quarterly sampling to monitor remedial progress

Action Type: Cleanup Action
Action: Dual Phase Extraction
Action Date: 10/1/2013
Received Issue Date:
Doc Link:
Title Description Comments:

DPE System removes vapor and water

Action Type: Response Requested - Reports
Action: Monitoring Report - Semi-Annually
Action Date: 8/15/2013
Received Issue Date: 7/30/2013
Doc Link: https://geotracker.waterboards.ca.gov/view_documents_all?global_id=T0608100005&doc_id=5779311
Title Description Comments:

1st half 2013

Action Type: Response Requested - Reports
Action: Monitoring Report - Semi-Annually
Action Date: 2/15/2013
Received Issue Date: 1/30/2013
Doc Link: https://geotracker.waterboards.ca.gov/view_documents_all?global_id=T0608100005&doc_id=5762240
Title Description Comments:

2nd half 2012 monitoring

Action Type: Response Requested - Reports
Action: Monitoring Report - Semi-Annually
Action Date: 8/15/2012
Received Issue Date: 7/25/2012
Doc Link:
Title Description Comments:

1st half 2012 monitoring report

Action Type: Response Requested - Reports
Action: Final Remedial Action Report / Corrective Action Report - Regulator Responded
Action Date: 2/15/2012
Received Issue Date: 1/31/2014
Doc Link: https://geotracker.waterboards.ca.gov/view_documents_all?global_id=T0608100005&doc_id=5699506
Title Description Comments:

4th qtr 2013 and remedial start-up report - see email dated 4/2/2014

Action Type: Response Requested - Reports
Action: Monitoring Report - Semi-Annually
Action Date: 2/15/2012
Received Issue Date: 1/26/2012
Doc Link: https://geotracker.waterboards.ca.gov/view_documents_all?global_id=T0608100005&doc_id=5731445
Title Description Comments:

2nd half 2011 monitoring report

Action Type: Response Requested - Reports
Action: Monitoring Report - Semi-Annually
Action Date: 8/15/2011
Received Issue Date: 7/29/2011
Doc Link: https://geotracker.waterboards.ca.gov/view_documents_all?global_id=T0608100005&doc_id=5719966
Title Description Comments:

First half 2011 M&S

Action Type: Other Regulatory Actions
Action: Staff Letter - #20110526
Action Date: 5/26/2011
Received Issue Date: 5/26/2011
Doc Link: https://geotracker.waterboards.ca.gov/view_documents?global_id=T0608100005&enforcement_id=6087914&temptable=ENFORCEMENT
Title Description Comments:

email decreasing monitoring frequency of some wells

Action Type: Response Requested - Reports
Action: Monitoring Report - Quarterly
Action Date: 5/15/2011
Received Issue Date: 4/25/2011
Doc Link: https://geotracker.waterboards.ca.gov/view_documents_all?global_id=T0608100005&doc_id=5713324
Title Description Comments:

1st qtr 2011 qms rpt

Action Type: Response Requested - Reports
Action: Monitoring Report - Quarterly
Action Date: 2/15/2011
Received Issue Date: 2/1/2011
Doc Link: https://geotracker.waterboards.ca.gov/view_documents_all?global_id=T0608100005&doc_id=5705859
Title Description Comments:

4th qtr 2010 qms report

Action Type: Other Regulatory Actions
Action: Staff Letter - #20101117
Action Date: 11/17/2010
Received Issue Date: 11/17/2010
Doc Link: https://geotracker.waterboards.ca.gov/view_documents?global_id=T0608100005&enforcement_id=6069420&temptable=ENFORCEMENT
Title Description Comments:

RAP approval

Action Type: Response Requested - Reports
Action: Monitoring Report - Quarterly
Action Date: 11/15/2010
Received Issue Date: 10/28/2010
Doc Link: https://geotracker.waterboards.ca.gov/view_documents_all?global_id=T0608100005&doc_id=5705857
Title Description Comments:

3rd qtr 2010 qms

Action Type: Response Requested - Reports
Action: CAP/RAP - Feasibility Study Report
Action Date: 10/8/2010
Received Issue Date: 10/15/2010
Doc Link: https://geotracker.waterboards.ca.gov/view_documents_all?global_id=T0608100005&doc_id=5663370
Title Description Comments:

Remedial Action Plan

Action Type: Response Requested - Reports
Action: Monitoring Report - Quarterly
Action Date: 8/15/2010
Received Issue Date: 7/15/2010
Doc Link: https://geotracker.waterboards.ca.gov/view_documents_all?global_id=T0608100005&doc_id=5673104
Title Description Comments:

2nd qtr 2010 qms

Action Type: Other Regulatory Actions
Action: Staff Letter - #20100615
Action Date: 6/15/2010
Received Issue Date: 6/15/2010
Doc Link: https://geotracker.waterboards.ca.gov/view_documents?global_id=T0608100005&enforcement_id=6053807&temptable=ENFORCEMENT
Title Description Comments:

acceptance of additional results and reminder that RAP is due 10/8/2010.

Action Type: Response Requested - Reports
Action: Monitoring Report - Quarterly
Action Date: 5/15/2010
Received Issue Date: 4/23/2010
Doc Link: https://geotracker.waterboards.ca.gov/view_documents_all?global_id=T0608100005&doc_id=5666934
Title Description Comments:

1st qtr 2010 qms rpt

Action Type: Other Regulatory Actions
Action: Staff Letter - #20100317
Action Date: 3/17/2010
Received Issue Date: 3/17/2010
Doc Link: https://geotracker.waterboards.ca.gov/view_documents?global_id=T0608100005&enforcement_id=6045475&temptable=ENFORCEMENT
Title Description Comments:

Acceptance of DPE and request for RAP

Action Type: Response Requested - Workplans
Action: Pilot Study / Treatability Workplan
Action Date: 2/19/2010
Received Issue Date: 2/17/2010
Doc Link: https://geotracker.waterboards.ca.gov/view_documents_all?global_id=T0608100005&doc_id=5656581
Title Description Comments:

Feasibility study addendum

Action Type: Response Requested - Reports
Action: Monitoring Report - Quarterly
Action Date: 1/30/2010
Received Issue Date: 1/21/2010
Doc Link: https://geotracker.waterboards.ca.gov/view_documents_all?global_id=T0608100005&doc_id=5659484
Title Description Comments:

4th qtr 2009 qms rpt

Action Type: Response Requested - Reports
Action: Site Assessment Report
Action Date: 1/25/2010
Received Issue Date: 6/4/2010
Doc Link: https://geotracker.waterboards.ca.gov/view_documents_all?global_id=T0608100005&doc_id=5648679
Title Description Comments:

Addditional Site Assessment Report

Action Type: Other Regulatory Actions
Action: Staff Letter - #20091203
Action Date: 12/3/2009
Received Issue Date: 12/3/2009
Doc Link: https://geotracker.waterboards.ca.gov/view_documents?global_id=T0608100005&enforcement_id=6037178&temptable=ENFORCEMENT
Title Description Comments:

Feasibilty comments and request for addendum

Action Type: Response Requested - Reports
Action: Monitoring Report - Quarterly
Action Date: 11/15/2009
Received Issue Date: 10/29/2009
Doc Link: https://geotracker.waterboards.ca.gov/view_documents_all?global_id=T0608100005&doc_id=5654816
Title Description Comments:

3rd qtr 2009 QMS

Action Type: Response Requested - Reports
Action: Pilot Study/ Treatability Report
Action Date: 10/16/2009
Received Issue Date: 10/16/2009
Doc Link: https://geotracker.waterboards.ca.gov/view_documents_all?global_id=T0608100005&doc_id=5637850
Title Description Comments:

Action Type: Other Regulatory Actions
Action: Staff Letter - #20090813
Action Date: 8/13/2009
Received Issue Date: 8/13/2009
Doc Link: https://geotracker.waterboards.ca.gov/view_documents?global_id=T0608100005&enforcement_id=6027548&temptable=ENFORCEMENT
Title Description Comments:

WP approval

Action Type: Response Requested - Workplans
Action: Soil and Water Investigation Workplan
Action Date: 7/31/2009
Received Issue Date: 6/23/2009
Doc Link:
Title Description Comments:

Additional Site Assessment Workplan, See other 35 linden site

Action Type: Response Requested - Reports
Action: Monitoring Report - Quarterly
Action Date: 7/15/2009
Received Issue Date: 7/6/2009
Doc Link: https://geotracker.waterboards.ca.gov/view_documents_all?global_id=T0608100005&doc_id=5636477
Title Description Comments:

2nd qtr 2009 qms rpt

Action Type: Other Regulatory Actions
Action: Staff Letter - #20090714
Action Date: 7/14/2009
Received Issue Date: 7/14/2009
Doc Link: https://geotracker.waterboards.ca.gov/view_documents?global_id=T0608100005&enforcement_id=6020754&temptable=ENFORCEMENT
Title Description Comments:

Res 2009-042

Action Type: Other Regulatory Actions
Action: Technical Correspondence / Assistance / Other
Action Date: 6/5/2009
Received Issue Date: 6/5/2009
Doc Link: https://geotracker.waterboards.ca.gov/view_documents?global_id=T0608100005&enforcement_id=6529134&temptable=ENFORCEMENT
Title Description Comments:

Notification from Consultant to Fire Department of Remediation Pilot Test

Action Type: Other Regulatory Actions
Action: Email Correspondence
Action Date: 5/13/2009
Received Issue Date: 5/13/2009
Doc Link: https://geotracker.waterboards.ca.gov/view_documents?global_id=T0608100005&enforcement_id=6529136&temptable=ENFORCEMENT
Title Description Comments:

Email Correspondences (2009 - 2015)

Action Type: Other Regulatory Actions
Action: Staff Letter - #20090422
Action Date: 4/22/2009
Received Issue Date: 4/22/2009
Doc Link: https://geotracker.waterboards.ca.gov/view_documents?

global_id=T0608100005&enforcement_id=6011904&temptable=ENFORCEMENT

Title Description Comments:

Action Type: Response Requested - Reports
Action: Monitoring Report - Quarterly
Action Date: 4/15/2009
Received Issue Date: 4/7/2009
Doc Link: https://geotracker.waterboards.ca.gov/view_documents_all?global_id=T0608100005&doc_id=5636476
Title Description Comments:

1st qtr 2009 qms rpt

Action Type: Response Requested - Reports
Action: Monitoring Report - Quarterly
Action Date: 1/15/2009
Received Issue Date: 1/7/2009
Doc Link: https://geotracker.waterboards.ca.gov/view_documents_all?global_id=T0608100005&doc_id=5636475
Title Description Comments:

4th qtr 2008 qms rpt

Action Type: Response Requested - Other
Action: Correspondence
Action Date: 11/25/2008
Received Issue Date: 4/15/2009
Doc Link:
Title Description Comments:

Feasibility implementation schedule

Action Type: Other Regulatory Actions
Action: Staff Letter - #20081022
Action Date: 10/22/2008
Received Issue Date: 10/22/2008
Doc Link: https://geotracker.waterboards.ca.gov/view_documents?global_id=T0608100005&enforcement_id=5991324&temptable=ENFORCEMENT
Title Description Comments:

Feasibilty schedule request

Action Type: Response Requested - Reports
Action: Monitoring Report - Quarterly
Action Date: 10/15/2008
Received Issue Date: 10/30/2008
Doc Link: https://geotracker.waterboards.ca.gov/view_documents_all?global_id=T0608100005&doc_id=5636474
Title Description Comments:

3rd qtr 2008 qms rpt

Action Type: Response Requested - Reports
Action: Monitoring Report - Quarterly
Action Date: 8/15/2008
Received Issue Date: 7/21/2008
Doc Link: https://geotracker.waterboards.ca.gov/view_documents_all?global_id=T0608100005&doc_id=5621589
Title Description Comments:

2nd qtr 2008 QMS

Action Type: Response Requested - Reports
Action: Monitoring Report - Quarterly
Action Date: 5/15/2008
Received Issue Date: 4/29/2008
Doc Link: https://geotracker.waterboards.ca.gov/view_documents_all?global_id=T0608100005&doc_id=5621587
Title Description Comments:

1st qtr 2008 QMS

Action Type: Other Regulatory Actions
Action: Technical Correspondence / Assistance / Other
Action Date: 3/18/2008
Received Issue Date: 3/18/2008
Doc Link: https://geotracker.waterboards.ca.gov/view_documents?global_id=T0608100005&enforcement_id=6529109&temptable=ENFORCEMENT
Title Description Comments:

Underground Storage Tank (UST) Cleanup Fund Letters

Action Type: Response Requested - Reports
Action: Monitoring Report - Quarterly
Action Date: 2/15/2008
Received Issue Date: 1/29/2008
Doc Link: https://geotracker.waterboards.ca.gov/view_documents_all?global_id=T0608100005&doc_id=5621586
Title Description Comments:

4th qtr 2007 QMS

Action Type: Other Regulatory Actions
Action: Technical Correspondence / Assistance / Other
Action Date: 12/26/2007
Received Issue Date: 12/26/2007
Doc Link: https://geotracker.waterboards.ca.gov/view_documents?global_id=T0608100005&enforcement_id=6529064&temptable=ENFORCEMENT
Title Description Comments:

Site Photos

Action Type: Response Requested - Reports
Action: Soil and Water Investigation Report
Action Date: 12/1/2007
Received Issue Date: 3/26/2008
Doc Link:
Title Description Comments:

Site Assessment Report - Implement Cambria's 6/3/04 wp

Action Type: Response Requested - Reports
Action: Monitoring Report - Quarterly
Action Date: 11/15/2007
Received Issue Date: 10/31/2007
Doc Link: https://geotracker.waterboards.ca.gov/view_documents_all?global_id=T0608100005&doc_id=5586884
Title Description Comments:

Monitoring Report - Quarterly - 3rd quarter 2007 gw mon report

Action Type: Response Requested - Reports
Action: Monitoring Report - Quarterly
Action Date: 8/15/2007
Received Issue Date: 7/6/2007
Doc Link:
Title Description Comments:

Monitoring Report - Quarterly - 2nd quarter 2007 gw mon report

Action Type: Other Regulatory Actions
Action: Technical Correspondence / Assistance / Other
Action Date: 8/8/2007
Received Issue Date: 8/8/2007
Doc Link: https://geotracker.waterboards.ca.gov/view_documents?

global_id=T0608100005&enforcement_id=6529098&temptable=ENFORCEMENT

Title Description Comments:

Permits

Action Type: Other Regulatory Actions
Action: Technical Correspondence / Assistance / Other
Action Date: 7/31/2007
Received Issue Date: 7/31/2007
Doc Link: https://geotracker.waterboards.ca.gov/view_documents?global_id=T0608100005&enforcement_id=6529133&temptable=ENFORCEMENT
Title Description Comments:

Notification from Consultant of Monitoring Well Installation

Action Type: Response Requested - Reports
Action: Monitoring Report - Quarterly
Action Date: 5/15/2007
Received Issue Date: 4/11/2007
Doc Link:
Title Description Comments:

Monitoring Report - Quarterly - Conestoga-Rovers 4/9/07 report

Action Type: Other Regulatory Actions
Action: Email Correspondence
Action Date: 4/25/2007
Received Issue Date: 4/25/2007
Doc Link: https://geotracker.waterboards.ca.gov/view_documents?global_id=T0608100005&enforcement_id=6529135&temptable=ENFORCEMENT
Title Description Comments:

Email Correspondences

Action Type: Response Requested - Other
Action: Electronic Reporting Submittal Due
Action Date: 4/15/2007
Received Issue Date: 5/31/2007
Doc Link:
Title Description Comments:

Electronic Reporting Submittal Due - Geo_xy and geo_z of MW-9 (5/31/07), geo_bore of MW-5 and MW-9 (4/25/07), EDF (NA) and geo_well (3/30/07) for 4th quarter 2006 gw mon event

Action Type: Other Regulatory Actions
Action: Staff Letter
Action Date: 3/15/2007
Received Issue Date: 3/15/2007
Doc Link: https://geotracker.waterboards.ca.gov/view_documents?global_id=T0608100005&enforcement_id=6529132&temptable=ENFORCEMENT
Title Description Comments:

LOP Staff Accepting the Feb 2, 2007, Site Status Letter as Presented and Requesting that Quarterly Groundwater Sampling Continue at Site

Action Type: Other Regulatory Actions
Action: Staff Letter - #20070315A
Action Date: 3/15/2007
Received Issue Date: 3/15/2007
Doc Link:
Title Description Comments:

Geotracker

Action Type: Other Regulatory Actions

Action: Staff Letter - #20070315B
Action Date: 3/15/2007
Received Issue Date: 3/15/2007
Doc Link:
Title Description Comments:

Feasibility study

Action Type: Response Requested - Reports
Action: Monitoring Report - Quarterly
Action Date: 2/15/2007
Received Issue Date: 2/8/2007
Doc Link:
Title Description Comments:

Monitoring Report - Quarterly - Cambria's 12/4/06 report

Action Type: Other Regulatory Actions
Action: Technical Correspondence / Assistance / Other
Action Date: 2/6/2007
Received Issue Date: 2/6/2007
Doc Link: https://geotracker.waterboards.ca.gov/view_documents?global_id=T0608100005&enforcement_id=6529131&temptable=ENFORCEMENT
Title Description Comments:

EcoLogics Letter Commenting on the SMCHA Letter dated Nov 30, 2006

Action Type: Response Requested - Reports
Action: CAP/RAP - Feasibility Study Report
Action Date: 1/18/2007
Received Issue Date: 2/8/2007
Doc Link:
Title Description Comments:

CAP/RAP - Feasibility Study Report - Cambria's 2/2/07 letter

Action Type: Other Regulatory Actions
Action: Staff Letter
Action Date: 11/30/2006
Received Issue Date: 11/30/2006
Doc Link: https://geotracker.waterboards.ca.gov/view_documents?global_id=T0608100005&enforcement_id=6529130&temptable=ENFORCEMENT
Title Description Comments:

LOP Staff Requesting a Technical Document Describing all Remediation Activities Related to Wells Historically or Currently

Action Type: Other Regulatory Actions
Action: Technical Correspondence / Assistance / Other
Action Date: 11/16/2006
Received Issue Date: 11/16/2006
Doc Link: https://geotracker.waterboards.ca.gov/view_documents?global_id=T0608100005&enforcement_id=6529129&temptable=ENFORCEMENT
Title Description Comments:

Certified Mailing Receipt

Action Type: Other Regulatory Actions
Action: Staff Letter
Action Date: 11/14/2006
Received Issue Date: 11/14/2006
Doc Link: https://geotracker.waterboards.ca.gov/view_documents?global_id=T0608100005&enforcement_id=6529128&temptable=ENFORCEMENT
Title Description Comments:

LOP Staff Letter for Notice of Responsibility for Oversight of Soil and Groundwater Pollution Due to UST Leak

Action Type: Notices
Action: Notice of Responsibility - #20061113
Action Date: 11/13/2006
Received Issue Date: 11/13/2006
Doc Link:
Title Description Comments:

Action Type: Other Regulatory Actions
Action: Staff Letter - #20061113
Action Date: 11/13/2006
Received Issue Date: 11/13/2006
Doc Link:
Title Description Comments:

Gw sampling

Action Type: Other Regulatory Actions
Action: Staff Letter
Action Date: 11/9/2006
Received Issue Date: 11/9/2006
Doc Link: https://geotracker.waterboards.ca.gov/view_documents?global_id=T0608100005&enforcement_id=6529127&temptable=ENFORCEMENT
Title Description Comments:

LOP Staff Comments on the Submitted Unauthorized Release Report and Requesting RP to Evaluate the Data Submitted in the Third Quarter Monitoring Report

Action Type: Other Regulatory Actions
Action: Staff Letter - #20041005
Action Date: 10/5/2004
Received Issue Date: 10/5/2004
Doc Link:
Title Description Comments:

Applicability of previous site characterization wp

Action Type: Other Regulatory Actions
Action: Technical Correspondence / Assistance / Other
Action Date: 5/18/2004
Received Issue Date: 5/18/2004
Doc Link: https://geotracker.waterboards.ca.gov/view_documents?global_id=T0608100005&enforcement_id=6529126&temptable=ENFORCEMENT
Title Description Comments:

UST Unauthorized Release (Leak)/Contamination Site Report

Action Type: Leak Action
Action: Leak Reported
Action Date: 5/18/2004
Received Issue Date:
Doc Link:
Title Description Comments:

Action Type: Leak Action
Action: Leak Discovery
Action Date: 5/18/2002
Received Issue Date:
Doc Link:
Title Description Comments:

GeoTracker Search - Site Maps (as of October 16, 2023)

Submitted: 2/16/2012
Submitted By: GHD (AUTH_RP)
Title: REMEDIATION WELL INSTALLATION REPORT (RW-9)
Link: https://geotracker.waterboards.ca.gov/esi/uploads/geo_bore/6900664567/T0608100005.PDF

Submitted: 2/16/2012
Submitted By: GHD (AUTH_RP)
Title: GEO_MAP
Link: https://geotracker.waterboards.ca.gov/esi/uploads/geo_map/5004012346/T0608100005.PDF

Submitted: 2/16/2012
Submitted By: GHD (AUTH_RP)
Title: REMEDIATION WELL INSTALLATION REPORT (RW-3)
Link: https://geotracker.waterboards.ca.gov/esi/uploads/geo_bore/9708694398/T0608100005.PDF

Submitted: 2/16/2012
Submitted By: GHD (AUTH_RP)
Title: REMEDIATION WELL INSTALLATION REPORT (RW-5)
Link: https://geotracker.waterboards.ca.gov/esi/uploads/geo_bore/6358666837/T0608100005.PDF

Submitted: 2/16/2012
Submitted By: GHD (AUTH_RP)
Title: REMEDIATION WELL INSTALLATION REPORT (RW-6)
Link: https://geotracker.waterboards.ca.gov/esi/uploads/geo_bore/1588699281/T0608100005.PDF

Submitted: 2/16/2012
Submitted By: GHD (AUTH_RP)
Title: REMEDIATION WELL INSTALLATION REPORT (RW-7)
Link: https://geotracker.waterboards.ca.gov/esi/uploads/geo_bore/5965619683/T0608100005.PDF

Submitted: 2/16/2012
Submitted By: GHD (AUTH_RP)
Title: REMEDIATION WELL INSTALLATION REPORT (RW-8)
Link: https://geotracker.waterboards.ca.gov/esi/uploads/geo_bore/9816950500/T0608100005.PDF

Submitted: 2/16/2012
Submitted By: GHD (AUTH_RP)
Title: REMEDIATION WELL INSTALLATION REPORT (RW-4)
Link: https://geotracker.waterboards.ca.gov/esi/uploads/geo_bore/1380200982/T0608100005.PDF

Submitted: 6/4/2010
Submitted By: GHD (AUTH_RP)
Title: GEO BORE B-24 (B-24)
Link: https://geotracker.waterboards.ca.gov/esi/uploads/geo_bore/7634316861/T0608100005.PDF

Submitted: 6/4/2010
Submitted By: GHD (AUTH_RP)
Title: GEO BORE B-23 (B-23)
Link: https://geotracker.waterboards.ca.gov/esi/uploads/geo_bore/4961264371/T0608100005.PDF

Submitted: 6/4/2010
Submitted By: GHD (AUTH_RP)
Title: GEO_MAP
Link: https://geotracker.waterboards.ca.gov/esi/uploads/geo_map/1283982634/T0608100005.PDF

Submitted: 6/4/2010
Submitted By: GHD (AUTH_RP)
Title: GEO BORE B-21A (B-21A)
Link: https://geotracker.waterboards.ca.gov/esi/uploads/geo_bore/5579636931/T0608100005.PDF

Submitted: 6/4/2010
Submitted By: GHD (AUTH_RP)
Title: GEO BORE B-21 (B-21)
Link: https://geotracker.waterboards.ca.gov/esi/uploads/geo_bore/2806687712/T0608100005.PDF

Submitted: 6/4/2010
Submitted By: GHD (AUTH_RP)

Title: GEO BORE B-20 (B-20)
Link: https://geotracker.waterboards.ca.gov/esi/uploads/geo_bore/1263092517/T0608100005.PDF

Submitted: 6/4/2010
Submitted By: GHD (AUTH_RP)
Title: GEO BORE B-22 (B-22)
Link: https://geotracker.waterboards.ca.gov/esi/uploads/geo_bore/8139138638/T0608100005.PDF

Submitted: 2/14/2007
Submitted By: GHD (AUTH_RP)
Title: GEO_BORE (AS-3)
Link: https://geotracker.waterboards.ca.gov/esi/uploads/geo_bore/7640182316/T0608100005.pdf

Submitted: 2/14/2007
Submitted By: GHD (AUTH_RP)
Title: GEO_BORE (AS-1)
Link: https://geotracker.waterboards.ca.gov/esi/uploads/geo_bore/9806416392/T0608100005.pdf

Submitted: 2/14/2007
Submitted By: GHD (AUTH_RP)
Title: GEO_BORE (VE-1)
Link: https://geotracker.waterboards.ca.gov/esi/uploads/geo_bore/2373121500/T0608100005.pdf

Submitted: 2/14/2007
Submitted By: GHD (AUTH_RP)
Title: GEO_BORE (AS-2)
Link: https://geotracker.waterboards.ca.gov/esi/uploads/geo_bore/6741381585/T0608100005.pdf

Submitted: 2/8/2007
Submitted By: GHD (AUTH_RP)
Title: GEO_BORE (MW-15)
Link: https://geotracker.waterboards.ca.gov/esi/uploads/geo_bore/2954160392/T0608100005.pdf

Submitted: 2/8/2007
Submitted By: GHD (AUTH_RP)
Title: GEO_BORE (MW-13)
Link: https://geotracker.waterboards.ca.gov/esi/uploads/geo_bore/6810046136/T0608100005.pdf

Submitted: 2/8/2007
Submitted By: GHD (AUTH_RP)
Title: GEO_BORE (MW-12)
Link: https://geotracker.waterboards.ca.gov/esi/uploads/geo_bore/7482588052/T0608100005.pdf

Submitted: 2/8/2007
Submitted By: GHD (AUTH_RP)
Title: GEO_BORE (MW-14)
Link: https://geotracker.waterboards.ca.gov/esi/uploads/geo_bore/9072680413/T0608100005.pdf

Submitted: 2/8/2007
Submitted By: GHD (AUTH_RP)
Title: GEO_BORE (MW-11)
Link: https://geotracker.waterboards.ca.gov/esi/uploads/geo_bore/1210987925/T0608100005.pdf

Submitted: 2/26/2004
Submitted By: GHD (AUTH_RP)
Title: GEO_MAP
Link: https://geotracker.waterboards.ca.gov/esi/uploads/geo_map/1414701163/T0608100005.pdf

Submitted: 7/15/2002
Submitted By: GHD (AUTH_RP)
Title: GEO_MAP
Link: https://geotracker.waterboards.ca.gov/esi/uploads/geo_map/4573545157/T0608100005.pdf

GeoTracker Search - Documents (as of October 16, 2023)

Document Type: Site Documents
Type: PHASE II ENVIRONMENTAL SITE INVESTIGATION REPORT
Document Date: 2/10/2023
Submitted:

Submitted By: BRIAN GWINN (REGULATOR)
Title: PHASE II REPORT
Title Link: https://geotracker.waterboards.ca.gov/view_documents?global_id=T0608100005&document_id=6090400

Document Type: Site Documents **Document Date:** 2/2/2023
Type: EMAIL CORRESPONDENCE **Submitted:**
Submitted By: BRIAN GWINN (REGULATOR)
Title: EMAIL CORRESPONDENCE FROM CONSULTANT REGARDING PLANNED REMOVAL AND REPLACEMENT OF UST SYSTEM
Title Link: https://geotracker.waterboards.ca.gov/view_documents?global_id=T0608100005&document_id=6090474

Document Type: Site Documents **Document Date:** 5/10/2021
Type: CLOSURE/NO FURTHER ACTION LETTER **Submitted:**
Submitted By: BRIAN GWINN (REGULATOR)
Title: LOP CASE CLOSURE DOCUMENTS - CLOSURE LETTER, CLOSURE MEMORANDUM, AND BUILDING DEPT NOTIFICATION
Title Link: https://geotracker.waterboards.ca.gov/view_documents?global_id=T0608100005&enforcement_id=6466298

Document Type: Site Documents **Document Date:** 4/22/2021
Type: WELL DESTRUCTION REPORT **Submitted:**
Submitted By: GHD (AUTH_RP)
Title: WELL DESTRUCTION REPORT
Title Link: https://geotracker.waterboards.ca.gov/esi/uploads/geo_report/6752285301/T0608100005.PDF

Document Type: Site Documents **Document Date:** 12/29/2020
Type: STAFF LETTER **Submitted:**
Submitted By: BRIAN GWINN (REGULATOR)
Title: LOP CONCURRENCE WITH REVISED WELL DESTRUCTION WORKPLAN - SUPERSEDES PREVIOUS APPROVAL
Title Link: https://geotracker.waterboards.ca.gov/view_documents?global_id=T0608100005&enforcement_id=6454438

Document Type: Site Documents **Document Date:** 12/22/2020
Type: WELL DESTRUCTION WORKPLAN **Submitted:**
Submitted By: GHD (AUTH_RP)
Title: REVISED WELL DESTRUCTION WORK PLAN
Title Link: https://geotracker.waterboards.ca.gov/esi/uploads/geo_report/7617775678/T0608100005.PDF

Document Type: Site Documents **Document Date:** 9/1/2020
Type: STAFF LETTER **Submitted:**
Submitted By: BRIAN GWINN (REGULATOR)
Title: LOP CONCURRENCE WITH WELL DESTRUCTION WORK PLAN
Title Link: https://geotracker.waterboards.ca.gov/view_documents?global_id=T0608100005&enforcement_id=6446404

Document Type: Site Documents **Document Date:** 8/17/2020
Type: WELL DESTRUCTION WORKPLAN **Submitted:**
Submitted By: GHD (AUTH_RP)
Title: WELL DESTRUCTION WORK PLAN
Title Link: https://geotracker.waterboards.ca.gov/esi/uploads/geo_report/8229671776/T0608100005.PDF

Document Type: Site Documents **Document Date:** 8/6/2020
Type: EMAIL CORRESPONDENCE **Submitted:**
Submitted By: BRIAN GWINN (REGULATOR)
Title: EMAIL STATUS UPDATE FOR WELL DESTRUCTION WORKPLAN
Title Link: https://geotracker.waterboards.ca.gov/view_documents?global_id=T0608100005&enforcement_id=6443960

Document Type: Site Documents **Document Date:** 4/23/2020
Type: STAFF LETTER **Submitted:**
Submitted By: BRIAN GWINN (REGULATOR)
Title: LOP REQUEST FOR WELL DESTRUCTION WORKPLAN
Title Link: https://geotracker.waterboards.ca.gov/view_documents?global_id=T0608100005&enforcement_id=6433227

Document Type: Site Documents **Document Date:** 2/10/2020
Type: NOTIFICATION - PRECLOSURE **Submitted:**
Submitted By: BRIAN GWINN (REGULATOR)
Title: LOP NOTIFIES AGENCIES, PROPERTY OWNERS, AND TENANTS OF COMMENT PERIOD FOR PROPOSED CASE CLOSURE
Title Link: https://geotracker.waterboards.ca.gov/view_documents?global_id=T0608100005&enforcement_id=6426898

Document Type: Site Documents **Document Date:** 2/6/2020

Type: TECHNICAL CORRESPONDENCE / ASSISTANCE / OTHER **Submitted:**
Submitted By: ROBERT MALLICK (REGULATOR)
Title: CLOSURE CHECKLIST
Title Link: https://geotracker.waterboards.ca.gov/view_documents?global_id=T0608100005&enforcement_id=6529061

Document Type: Monitoring Reports **Document Date:** 11/15/2019
Type: MONITORING REPORT - SEMI-ANNUALLY **Submitted:**
Submitted By: GHD (AUTH_RP)
Title: SECOND QUARTER 2019 AND THIRD QUARTER 2019 GROUNDWATER MONITORING AND SANPLING REPORT
Title Link: https://geotracker.waterboards.ca.gov/esi/uploads/geo_report/3255972743/T0608100005.PDF

Document Type: Monitoring Reports **Document Date:** 5/14/2019
Type: MONITORING REPORT - QUARTERLY **Submitted:**
Submitted By: GHD (AUTH_RP)
Title: FOURTH QUARTER 2018 AND FIRST QUARTER 2019 - GROUNDWATER MONITORING AND SAMPLING REPORT
Title Link: https://geotracker.waterboards.ca.gov/esi/uploads/geo_report/2117348730/T0608100005.PDF

Document Type: Site Documents **Document Date:** 2/21/2019
Type: EMAIL CORRESPONDENCE **Submitted:**
Submitted By: ROBERT MALLICK (REGULATOR)
Title: EMAIL CORRESPONDENCES (2019 & 2021)
Title Link: https://geotracker.waterboards.ca.gov/view_documents?global_id=T0608100005&enforcement_id=6529140

Document Type: Site Documents **Document Date:** 2/7/2019
Type: EMAIL CORRESPONDENCE **Submitted:**
Submitted By: BRIAN GWINN (REGULATOR)
Title: LOP EMAIL CONCURRING WITH CONTINUED GROUNDWATER MONITORING
Title Link: https://geotracker.waterboards.ca.gov/view_documents?global_id=T0608100005&enforcement_id=6384798

Document Type: Monitoring Reports **Document Date:** 11/15/2018
Type: MONITORING REPORT - QUARTERLY **Submitted:**
Submitted By: GHD (AUTH_RP)
Title: SECOND AND THIRD QUARTER 2018 GROUNDWATER MONITORING AND SAMPLING REPORT
Title Link: https://geotracker.waterboards.ca.gov/esi/uploads/geo_report/3548317968/T0608100005.PDF

Document Type: Site Documents **Document Date:** 10/25/2018
Type: CORRESPONDENCE **Submitted:**
Submitted By: GHD (AUTH_RP)
Title: CHANGE OF MANAGEMENT NOTIFICATION
Title Link: https://geotracker.waterboards.ca.gov/esi/uploads/geo_report/8202768146/T0608100005.PDF

Document Type: Site Documents **Document Date:** 5/11/2018
Type: STAFF LETTER **Submitted:**
Submitted By: ANNE JUREK (REGULATOR)
Title: LETTER FROM GPP- NEED TO UPLOAD ANOTHER REPORT THAT INCLUDES APPENDICES C AND D; AGREE WITH PROPOSED MONITORING
Title Link: https://geotracker.waterboards.ca.gov/view_documents?global_id=T0608100005&enforcement_id=6357686

Document Type: Monitoring Reports **Document Date:** 4/23/2018
Type: MONITORING REPORT - QUARTERLY **Submitted:**
Submitted By: GHD (AUTH_RP)
Title: FIRST QUARTER 2018 - GROUNDWATER MONITORING AND DPE SYSTEM O&M REPORT
Title Link: https://geotracker.waterboards.ca.gov/esi/uploads/geo_report/3323071420/T0608100005.PDF

Document Type: Monitoring Reports **Document Date:** 11/16/2017
Type: MONITORING REPORT - QUARTERLY **Submitted:**
Submitted By: GHD (AUTH_RP)
Title: THIRD QUARTER 2017 GROUNDWATER MONITORING AND SAMPLING REPORT
Title Link: https://geotracker.waterboards.ca.gov/esi/uploads/geo_report/9284460663/T0608100005.PDF

Document Type: Site Documents **Document Date:** 9/7/2017
Type: EMAIL CORRESPONDENCE **Submitted:**
Submitted By: JACOB MADDEN (REGULATOR)
Title: EMAIL CONCURRING WITH SAMPLE REDUCTIONS AND AUTHORIZING FURTHER REDUCTIONS WITHOUT GPP APPROVAL WITH JUSTIFICATION.
Title Link: https://geotracker.waterboards.ca.gov/view_documents?global_id=T0608100005&enforcement_id=6335800

Document Type: Site Documents **Document Date:** 8/28/2017
Type: CORRESPONDENCE **Submitted:**
Submitted By: GHD (AUTH_RP)
Title: SAMPLING FREQUENCY REDUCTION REQUEST
Title Link: https://geotracker.waterboards.ca.gov/esi/uploads/geo_report/2392373859/T0608100005.PDF

Document Type: Monitoring Reports **Document Date:** 7/28/2017
Type: MONITORING REPORT - QUARTERLY **Submitted:**
Submitted By: GHD (AUTH_RP)
Title: SECOND QUARTER 2017 GROUNDWATER MONITORING AND SAMPLING REPORT
Title Link: https://geotracker.waterboards.ca.gov/esi/uploads/geo_report/3994171380/T0608100005.PDF

Document Type: Monitoring Reports **Document Date:** 5/2/2017
Type: MONITORING REPORT - QUARTERLY **Submitted:**
Submitted By: GHD (AUTH_RP)
Title: FIRST QUARTER 2017 GROUNDWATER MONITORING AND SAMPLING REPORT
Title Link: https://geotracker.waterboards.ca.gov/esi/uploads/geo_report/1812593460/T0608100005.PDF

Document Type: Monitoring Reports **Document Date:** 2/6/2017
Type: MONITORING REPORT - QUARTERLY **Submitted:**
Submitted By: GHD (AUTH_RP)
Title: FOURTH QUARTER 2016 GROUNDWATER MONITORING AND SAMPLING REPORT
Title Link: https://geotracker.waterboards.ca.gov/esi/uploads/geo_report/7757331550/T0608100005.PDF

Document Type: Site Documents **Document Date:** 11/22/2016
Type: STAFF LETTER **Submitted:**
Submitted By: JACOB MADDEN (REGULATOR)
Title: EMAIL APPROVING SYSTEM RESTART FOR MW-12
Title Link: https://geotracker.waterboards.ca.gov/view_documents?global_id=T0608100005&enforcement_id=6306355

Document Type: Monitoring Reports **Document Date:** 11/8/2016
Type: MONITORING REPORT - QUARTERLY **Submitted:**
Submitted By: GHD (AUTH_RP)
Title: THIRD QUARTER 2016 - GROUNDWATER MONITORING AND SAMPLING REPORT
Title Link: https://geotracker.waterboards.ca.gov/esi/uploads/geo_report/6648500442/T0608100005.PDF

Document Type: Monitoring Reports **Document Date:** 8/10/2016
Type: MONITORING REPORT - QUARTERLY **Submitted:**
Submitted By: GHD (AUTH_RP)
Title: SECOND QUARTER 2016 GROUNDWATER MONITORING AND SUB-SLAB SOIL GAS SAMPLING REPORT
Title Link: https://geotracker.waterboards.ca.gov/esi/uploads/geo_report/3678621292/T0608100005.PDF

Document Type: Site Documents **Document Date:** 5/5/2016
Type: EMAIL CORRESPONDENCE **Submitted:**
Submitted By: ROBERT MALLICK (REGULATOR)
Title: EMAIL CORRESPONDENCES (2016 & 2018)
Title Link: https://geotracker.waterboards.ca.gov/view_documents?global_id=T0608100005&enforcement_id=6529139

Document Type: Monitoring Reports **Document Date:** 4/15/2016
Type: MONITORING REPORT - QUARTERLY **Submitted:**
Submitted By: GHD (AUTH_RP)
Title: FIRST QUARTER 2016 - GROUNDWATER MONITORING AND SUB-SLAB SOIL GAS SAMPLING REPORT
Title Link: https://geotracker.waterboards.ca.gov/esi/uploads/geo_report/3255958259/T0608100005.PDF

Document Type: Monitoring Reports **Document Date:** 4/15/2016
Type: MONITORING REPORT - QUARTERLY **Submitted:**
Submitted By: JACOB MADDEN (REGULATOR)
Title: 1ST QTR 2016- REGULATOR REQUESTS COMPLETION OF ONE YEAR OF POST REMEDIAL MONITORING AND ONE WARM SEASON VAPOR SAMPLE FROM SS-1. - - REGULATOR RESPONSE
Title Link: https://geotracker.waterboards.ca.gov/regulators/deliverable_documents/6374053061/20160505%5Femail%5FRO0002043%2Epdf

Document Type: Monitoring Reports **Document Date:** 1/27/2016
Type: MONITORING REPORT - QUARTERLY **Submitted:**
Submitted By: GHD (AUTH_RP)
Title: FOURTH QUARTER 2015 - GROUNDWATER MONITORING & SYSTEM O&M REPORT
Title Link: https://geotracker.waterboards.ca.gov/esi/uploads/geo_report/3963133394/T0608100005.PDF

Document Type: Site Documents **Document Date:** 1/12/2016
Type: STAFF LETTER **Submitted:**
Submitted By: JACOB MADDEN (REGULATOR)
Title: REQUEST FOR POST REMEDIAL SAMPLING FOR GROUNDWATER AND SUB-SLAB VAPOR.
Title Link: https://geotracker.waterboards.ca.gov/view_documents?global_id=T0608100005&enforcement_id=6272437

Document Type: Monitoring Reports **Document Date:** 11/19/2015
Type: MONITORING REPORT - QUARTERLY **Submitted:**
Submitted By: GHD (AUTH_RP)
Title: THIRD QUARTER 2015 - GROUNDWATER MONITORING, SYSTEM O&M, AND SUB-SLAB SOIL GAS SAMPLING REPORT
Title Link: https://geotracker.waterboards.ca.gov/esi/uploads/geo_report/8565451085/T0608100005.PDF

Document Type: Monitoring Reports **Document Date:** 8/13/2015
Type: MONITORING REPORT - QUARTERLY **Submitted:**
Submitted By: GHD (AUTH_RP)
Title: SECOND QUARTER 2015 - GROUNDWATER MONITORING AND SYSTEM O&M REPORT
Title Link: https://geotracker.waterboards.ca.gov/esi/uploads/geo_report/5738624334/T0608100005.PDF

Document Type: Site Documents **Document Date:** 5/14/2015
Type: STAFF LETTER **Submitted:**
Submitted By: JACOB MADDEN (REGULATOR)
Title: APPROVAL OF PROPOSED SYSTEM PULSING AND POST REMEDIAL MONITORING.
Title Link: https://geotracker.waterboards.ca.gov/view_documents?global_id=T0608100005&enforcement_id=6245008

Document Type: Site Documents **Document Date:** 5/1/2015
Type: SOIL VAPOR INTRUSION INVESTIGATION REPORT **Submitted:**
Submitted By: GHD (AUTH_RP)
Title: FIRST QUARTER 2015 GROUNDWATER MONITORING AND SUB-SLAB SOIL GAS SAMPLING REPORT
Title Link: https://geotracker.waterboards.ca.gov/esi/uploads/geo_report/1411703526/T0608100005.PDF

Document Type: Monitoring Reports **Document Date:** 1/28/2015
Type: MONITORING REPORT - QUARTERLY **Submitted:**
Submitted By: GHD (AUTH_RP)
Title: GROUNDWATER MONITORING AND SYSTEM O&M REPORT FOURTH QUARTER 2014
Title Link: https://geotracker.waterboards.ca.gov/esi/uploads/geo_report/8767465949/T0608100005.PDF

Document Type: Site Documents **Document Date:** 11/17/2014
Type: STAFF LETTER **Submitted:**
Submitted By: ROBERT MALLICK (REGULATOR)
Title: LOP STAFF COMMENTS ON THE SUB-SLAB SOIL GAS SAMPLING WORK PLAN
Title Link: https://geotracker.waterboards.ca.gov/view_documents?global_id=T0608100005&enforcement_id=6529137

Document Type: Monitoring Reports **Document Date:** 11/6/2014
Type: MONITORING REPORT - QUARTERLY **Submitted:**
Submitted By: GHD (AUTH_RP)
Title: GROUNDWATER MONITORING AND SYSTEM O&M REPORT - THIRD QUARTER 2014
Title Link: https://geotracker.waterboards.ca.gov/esi/uploads/geo_report/3257285416/T0608100005.PDF

Document Type: Site Documents **Document Date:** 10/16/2014
Type: SOIL VAPOR INTRUSION INVESTIGATION WORKPLAN **Submitted:**
Submitted By: GHD (AUTH_RP)
Title: SUB-SLAB SOIL GAS SAMPLING WORK PLAN
Title Link: https://geotracker.waterboards.ca.gov/esi/uploads/geo_report/7786492526/T0608100005.PDF

Document Type: Monitoring Reports **Document Date:** 8/6/2014
Type: MONITORING REPORT - QUARTERLY **Submitted:**
Submitted By: GHD (AUTH_RP)
Title: GROUNDWATER MONITORING AND SYSTEM O&M REPORT - SECOND QUARTER 2014
Title Link: https://geotracker.waterboards.ca.gov/esi/uploads/geo_report/9796131193/T0608100005.PDF

Document Type: Monitoring Reports **Document Date:** 7/15/2014
Type: MONITORING REPORT - QUARTERLY **Submitted:**
Submitted By: GHD (AUTH_RP)
Title: SELF-MONITORING REPORT SECOND QUARTER 2014
Title Link: https://geotracker.waterboards.ca.gov/esi/uploads/geo_report/9560416519/T0608100005.PDF

Document Type: Monitoring Reports **Document Date:** 4/30/2014
Type: MONITORING REPORT - QUARTERLY **Submitted:**
Submitted By: GHD (AUTH_RP)
Title: GROUNDWATER MONITORING AND SYSTEM O&M REPORT FIRST QUARTER 2014
Title Link: https://geotracker.waterboards.ca.gov/esi/uploads/geo_report/2400857150/T0608100005.PDF

Document Type: Monitoring Reports **Document Date:** 4/15/2014
Type: MONITORING REPORT - QUARTERLY **Submitted:**
Submitted By: GHD (AUTH_RP)
Title: SELF-MONITORING REPORT FIRST QUARTER 2014
Title Link: https://geotracker.waterboards.ca.gov/esi/uploads/geo_report/7678636074/T0608100005.PDF

Document Type: Site Documents **Document Date:** 4/2/2014
Type: STAFF LETTER **Submitted:**
Submitted By: JACOB MADDEN (REGULATOR)
Title: EMAIL CONCURRING WITH QUARTERLY SAMPLING TO MONITOR REMEDIAL PROGRESS
Title Link: https://geotracker.waterboards.ca.gov/view_documents?global_id=T0608100005&enforcement_id=6198076

Document Type: Monitoring Reports **Document Date:** 1/31/2014
Type: MONITORING REPORT - QUARTERLY **Submitted:**
Submitted By: GHD (AUTH_RP)
Title: GROUNDWATER MONITORING AND SYSTEM O&M REPORT FOURTH QUARTER 2013
Title Link: https://geotracker.waterboards.ca.gov/esi/uploads/geo_report/1477265834/T0608100005.PDF

Document Type: Monitoring Reports **Document Date:** 1/29/2014
Type: MONITORING REPORT - QUARTERLY **Submitted:**
Submitted By: GHD (AUTH_RP)
Title: SELF-MONITORING REPORT FOURTH QUARTER 2013
Title Link: https://geotracker.waterboards.ca.gov/esi/uploads/geo_report/3121232509/T0608100005.PDF

Document Type: Site Documents **Document Date:** 11/7/2013
Type: OTHER REPORT / DOCUMENT **Submitted:**
Submitted By: GHD (AUTH_RP)
Title: DPE SYSTEM INSTALLATION REPORT
Title Link: https://geotracker.waterboards.ca.gov/esi/uploads/geo_report/3609025478/T0608100005.PDF

Document Type: Site Documents **Document Date:** 10/15/2013
Type: OTHER REPORT / DOCUMENT **Submitted:**
Submitted By: GHD (AUTH_RP)
Title: EFFLUENT DISCHARGE SAMPLING REPORT - THIRD QUARTER 2013
Title Link: https://geotracker.waterboards.ca.gov/esi/uploads/geo_report/5858476161/T0608100005.PDF

Document Type: Monitoring Reports **Document Date:** 7/30/2013
Type: MONITORING REPORT - SEMI-ANNUALLY **Submitted:**
Submitted By: GHD (AUTH_RP)
Title: GROUNDWATER MONITORING REPORT FIRST HALF 2013
Title Link: https://geotracker.waterboards.ca.gov/esi/uploads/geo_report/8480828464/T0608100005.PDF

Document Type: Monitoring Reports **Document Date:** 1/30/2013
Type: MONITORING REPORT - SEMI-ANNUALLY **Submitted:**
Submitted By: GHD (AUTH_RP)
Title: GROUNDWATER MONITORING REPORT SECOND HALF 2012
Title Link: https://geotracker.waterboards.ca.gov/esi/uploads/geo_report/8278776049/T0608100005.PDF

Document Type: Monitoring Reports **Document Date:** 7/25/2012
Type: MONITORING REPORT - SEMI-ANNUALLY **Submitted:**
Submitted By: GHD (AUTH_RP)
Title: GROUNDWATER MONITORING REPORT FIRST HALF 2012
Title Link: https://geotracker.waterboards.ca.gov/esi/uploads/geo_report/6720214128/T0608100005.PDF

Document Type: Site Documents **Document Date:** 2/15/2012
Type: WELL INSTALLATION REPORT **Submitted:**
Submitted By: GHD (AUTH_RP)
Title: REMEDIATION WELL INSTALLATION REPORT
Title Link: https://geotracker.waterboards.ca.gov/esi/uploads/geo_report/5830245912/T0608100005.PDF

Document Type: Monitoring Reports **Document Date:** 1/26/2012
Type: MONITORING REPORT - QUARTERLY **Submitted:**

Submitted By: GHD (AUTH_RP)
Title: GROUNDWATER MONITORING REPORT - 4TH QUARTER 2011
Title Link: https://geotracker.waterboards.ca.gov/esi/uploads/geo_report/8019896745/T0608100005.PDF

Document Type: Monitoring Reports **Document Date:** 7/29/2011
Type: MONITORING REPORT - QUARTERLY **Submitted:**
Submitted By: GHD (AUTH_RP)
Title: GROUNDWATER MONITORING REPORT SECOND QUARTER 2011
Title Link: https://geotracker.waterboards.ca.gov/esi/uploads/geo_report/9229731261/T0608100005.PDF

Document Type: Site Documents **Document Date:** 5/26/2011
Type: STAFF LETTER **Submitted:**
Submitted By: JACOB MADDEN (REGULATOR)
Title: EMAIL DECREASING MONITORING FREQUENCY OF SOME WELLS
Title Link: https://geotracker.waterboards.ca.gov/view_documents?global_id=T0608100005&enforcement_id=6087914

Document Type: Monitoring Reports **Document Date:** 4/25/2011
Type: MONITORING REPORT - QUARTERLY **Submitted:**
Submitted By: GHD (AUTH_RP)
Title: GROUNDWATER MONITORING REPORT FIRST QUARTER 2011
Title Link: https://geotracker.waterboards.ca.gov/esi/uploads/geo_report/3951875090/T0608100005.PDF

Document Type: Monitoring Reports **Document Date:** 2/1/2011
Type: MONITORING REPORT - QUARTERLY **Submitted:**
Submitted By: GHD (AUTH_RP)
Title: GROUNDWATER MONITORING REPORT FOURTH QUARTER 2010
Title Link: https://geotracker.waterboards.ca.gov/esi/uploads/geo_report/9781519591/T0608100005.PDF

Document Type: Site Documents **Document Date:** 11/17/2010
Type: STAFF LETTER **Submitted:**
Submitted By: JACOB MADDEN (REGULATOR)
Title: RAP APPROVAL
Title Link: https://geotracker.waterboards.ca.gov/view_documents?global_id=T0608100005&enforcement_id=6069420

Document Type: Monitoring Reports **Document Date:** 10/28/2010
Type: MONITORING REPORT - QUARTERLY **Submitted:**
Submitted By: GHD (AUTH_RP)
Title: GROUNDWATER MONITORING REPORT - THIRD QUARTER 2010
Title Link: https://geotracker.waterboards.ca.gov/esi/uploads/geo_report/8386643767/T0608100005.PDF

Document Type: Site Documents **Document Date:** 10/15/2010
Type: CAP/RAP - OTHER REPORT **Submitted:**
Submitted By: GHD (AUTH_RP)
Title: REMEDIAL ACTION PLAN
Title Link: https://geotracker.waterboards.ca.gov/esi/uploads/geo_report/6514123380/T0608100005.PDF

Document Type: Monitoring Reports **Document Date:** 7/15/2010
Type: MONITORING REPORT - QUARTERLY **Submitted:**
Submitted By: GHD (AUTH_RP)
Title: GROUNDWATER MONITORING REPORT - SECOND QUARTER 2010
Title Link: https://geotracker.waterboards.ca.gov/esi/uploads/geo_report/5228094816/T0608100005.PDF

Document Type: Site Documents **Document Date:** 6/15/2010
Type: STAFF LETTER **Submitted:**
Submitted By: JACOB MADDEN (REGULATOR)
Title: ACCEPTANCE OF ADDITIONAL RESULTS AND REMINDER THAT RAP IS DUE 10/8/2010.
Title Link: https://geotracker.waterboards.ca.gov/view_documents?global_id=T0608100005&enforcement_id=6053807

Document Type: Site Documents **Document Date:** 6/4/2010
Type: SITE ASSESSMENT REPORT **Submitted:**
Submitted By: GHD (AUTH_RP)
Title: ADDITIONAL SITE ASSESSMENT REPORT
Title Link: https://geotracker.waterboards.ca.gov/esi/uploads/geo_report/4645623624/T0608100005.PDF

Document Type: Monitoring Reports **Document Date:** 4/23/2010
Type: MONITORING REPORT - QUARTERLY **Submitted:**
Submitted By: GHD (AUTH_RP)
Title: GROUNDWATER MONITORING REPORT - FIRST QUARTER 2010
Title Link: https://geotracker.waterboards.ca.gov/esi/uploads/geo_report/2828820765/T0608100005.PDF

Document Type: Site Documents **Document Date:** 3/17/2010
Type: STAFF LETTER **Submitted:**
Submitted By: JACOB MADDEN (REGULATOR)
Title: ACCEPTANCE OF DPE AND REQUEST FOR RAP
Title Link: https://geotracker.waterboards.ca.gov/view_documents?global_id=T0608100005&enforcement_id=6045475

Document Type: Site Documents **Document Date:** 2/17/2010
Type: CAP/RAP - OTHER REPORT **Submitted:**
Submitted By: GHD (AUTH_RP)
Title: FS/CAP ADDENDUM
Title Link: https://geotracker.waterboards.ca.gov/esi/uploads/geo_report/7496908903/T0608100005.PDF

Document Type: Monitoring Reports **Document Date:** 1/21/2010
Type: MONITORING REPORT - QUARTERLY **Submitted:**
Submitted By: GHD (AUTH_RP)
Title: GROUNDWATER MONITORING REPORT - FOURTH QUARTER 2009
Title Link: https://geotracker.waterboards.ca.gov/esi/uploads/geo_report/6046235084/T0608100005.PDF

Document Type: Site Documents **Document Date:** 12/3/2009
Type: STAFF LETTER **Submitted:**
Submitted By: JACOB MADDEN (REGULATOR)
Title: FEASIBILTY COMMENTS AND REQUEST FOR ADDENDUM
Title Link: https://geotracker.waterboards.ca.gov/view_documents?global_id=T0608100005&enforcement_id=6037178

Document Type: Monitoring Reports **Document Date:** 10/29/2009
Type: MONITORING REPORT - QUARTERLY **Submitted:**
Submitted By: GHD (AUTH_RP)
Title: GROUNDWATER MONITORING REPORT - THIRD QUARTER 2009
Title Link: https://geotracker.waterboards.ca.gov/esi/uploads/geo_report/9915902554/T0608100005.PDF

Document Type: Site Documents **Document Date:** 10/16/2009
Type: CAP/RAP - OTHER REPORT **Submitted:**
Submitted By: GHD (AUTH_RP)
Title: DUAL PHASE EXTRACTION PILOT TEST RESULTS, FEASIBILITY STUDY, AND CORRECTIVE ACTION PLAN
Title Link: https://geotracker.waterboards.ca.gov/esi/uploads/geo_report/8810052454/T0608100005.PDF

Document Type: Site Documents **Document Date:** 8/13/2009
Type: CORRESPONDENCE **Submitted:**
Submitted By: GHD (AUTH_RP)
Title: REVISED ALTERNATE BORING LOCATION FOR ADDITIONAL SITE ASSESSMENT WORK PLAN
Title Link: https://geotracker.waterboards.ca.gov/esi/uploads/geo_report/4133608162/T0608100005.PDF

Document Type: Site Documents **Document Date:** 8/13/2009
Type: STAFF LETTER **Submitted:**
Submitted By: JACOB MADDEN (REGULATOR)
Title: WP APPROVAL
Title Link: https://geotracker.waterboards.ca.gov/view_documents?global_id=T0608100005&enforcement_id=6027548

Document Type: Site Documents **Document Date:** 8/13/2009
Type: SITE INVESTIGATION WORKPLAN **Submitted:**
Submitted By: GHD (AUTH_RP)
Title: ADDITIONAL SITE ASSESSMENT WORK PLAN
Title Link: https://geotracker.waterboards.ca.gov/esi/uploads/geo_report/8219835579/T0608100005.PDF

Document Type: Site Documents **Document Date:** 7/14/2009
Type: STAFF LETTER **Submitted:**
Submitted By: JACOB MADDEN (REGULATOR)
Title: RES 2009-042
Title Link: https://geotracker.waterboards.ca.gov/view_documents?global_id=T0608100005&enforcement_id=6020754

Document Type: Monitoring Reports **Document Date:** 7/6/2009
Type: MONITORING REPORT - QUARTERLY **Submitted:**
Submitted By: GHD (AUTH_RP)
Title: GROUNDWATER MONITORING REPORT - SECOND QUARTER 2009
Title Link: https://geotracker.waterboards.ca.gov/esi/uploads/geo_report/9241564095/T0608100005.PDF

Document Type: Site Documents **Document Date:** 6/5/2009
Type: TECHNICAL CORRESPONDENCE / **Submitted:**

ASSISTANCE / OTHER
Submitted By: ROBERT MALLICK (REGULATOR)
Title: NOTIFICATION FROM CONSULTANT TO FIRE DEPARTMENT OF REMEDIATION PILOT TEST
Title Link: https://geotracker.waterboards.ca.gov/view_documents?global_id=T0608100005&enforcement_id=6529134

Document Type: Site Documents **Document Date:** 5/13/2009
Type: EMAIL CORRESPONDENCE **Submitted:**
Submitted By: ROBERT MALLICK (REGULATOR)
Title: EMAIL CORRESPONDENCES (2009 - 2015)
Title Link: https://geotracker.waterboards.ca.gov/view_documents?global_id=T0608100005&enforcement_id=6529136

Document Type: Site Documents **Document Date:** 4/22/2009
Type: STAFF LETTER **Submitted:**
Submitted By: JACOB MADDEN (REGULATOR)
Title: STAFF LETTER
Title Link: https://geotracker.waterboards.ca.gov/view_documents?global_id=T0608100005&enforcement_id=6011904

Document Type: Monitoring Reports **Document Date:** 4/7/2009
Type: MONITORING REPORT - QUARTERLY **Submitted:**
Submitted By: GHD (AUTH_RP)
Title: GROUNDWATER MONITORING REPORT - FIRST QUARTER 2009
Title Link: https://geotracker.waterboards.ca.gov/esi/uploads/geo_report/5740691244/T0608100005.PDF

Document Type: Monitoring Reports **Document Date:** 1/8/2009
Type: MONITORING REPORT - QUARTERLY **Submitted:**
Submitted By: GHD (AUTH_RP)
Title: QUARTERLY MONITORING REPORT - FOURTH QUARTER 2008
Title Link: https://geotracker.waterboards.ca.gov/esi/uploads/geo_report/6525252401/T0608100005.PDF

Document Type: Monitoring Reports **Document Date:** 10/30/2008
Type: MONITORING REPORT - QUARTERLY **Submitted:**
Submitted By: GHD (AUTH_RP)
Title: GROUNDWATER MONITORING REPORT - THIRD QUARTER 2008
Title Link: https://geotracker.waterboards.ca.gov/esi/uploads/geo_report/6772582113/T0608100005.PDF

Document Type: Site Documents **Document Date:** 10/22/2008
Type: STAFF LETTER **Submitted:**
Submitted By: JACOB MADDEN (REGULATOR)
Title: FEASIBILTY SCHEDULE REQUEST
Title Link: https://geotracker.waterboards.ca.gov/view_documents?global_id=T0608100005&enforcement_id=5991324

Document Type: Monitoring Reports **Document Date:** 7/21/2008
Type: MONITORING REPORT - QUARTERLY **Submitted:**
Submitted By: GHD (AUTH_RP)
Title: 2Q08 GW MON RPT
Title Link: https://geotracker.waterboards.ca.gov/esi/uploads/geo_report/3980648219/T0608100005.PDF

Document Type: Monitoring Reports **Document Date:** 4/29/2008
Type: MONITORING REPORT - QUARTERLY **Submitted:**
Submitted By: GHD (AUTH_RP)
Title: QUARTERLY MON RPT - 1Q08
Title Link: https://geotracker.waterboards.ca.gov/esi/uploads/geo_report/9262908041/T0608100005.PDF

Document Type: Site Documents **Document Date:** 3/18/2008
Type: TECHNICAL CORRESPONDENCE / ASSISTANCE / OTHER **Submitted:**
Submitted By: ROBERT MALLICK (REGULATOR)
Title: UNDERGROUND STORAGE TANK (UST) CLEANUP FUND LETTERS
Title Link: https://geotracker.waterboards.ca.gov/view_documents?global_id=T0608100005&enforcement_id=6529109

Document Type: Monitoring Reports **Document Date:** 1/29/2008
Type: MONITORING REPORT - QUARTERLY **Submitted:**
Submitted By: GHD (AUTH_RP)
Title: QUARTERLY MONITORING REPORT - FOURTH QUARTER 2007
Title Link: https://geotracker.waterboards.ca.gov/esi/uploads/geo_report/6568058848/T0608100005.PDF

Document Type: Site Documents **Document Date:** 12/26/2007
Type: TECHNICAL CORRESPONDENCE / ASSISTANCE / OTHER **Submitted:**

Submitted By: ROBERT MALLICK (REGULATOR)
Title: SITE PHOTOS
Title Link: https://geotracker.waterboards.ca.gov/view_documents?global_id=T0608100005&enforcement_id=6529064

Document Type: Monitoring Reports **Document Date:** 10/31/2007
Type: MONITORING REPORT - QUARTERLY **Submitted:**
Submitted By: GHD (AUTH_RP)
Title: QUARTERLY MONITORING REPORT - THIRD QUARTER 2007
Title Link: https://geotracker.waterboards.ca.gov/esi/uploads/geo_report/1407107293/T0608100005.PDF

Document Type: Site Documents **Document Date:** 8/8/2007
Type: TECHNICAL CORRESPONDENCE / ASSISTANCE / OTHER **Submitted:**
Submitted By: ROBERT MALLICK (REGULATOR)
Title: PERMITS
Title Link: https://geotracker.waterboards.ca.gov/view_documents?global_id=T0608100005&enforcement_id=6529098

Document Type: Site Documents **Document Date:** 7/31/2007
Type: TECHNICAL CORRESPONDENCE / ASSISTANCE / OTHER **Submitted:**
Submitted By: ROBERT MALLICK (REGULATOR)
Title: NOTIFICATION FROM CONSULTANT OF MONITORING WELL INSTALLATION
Title Link: https://geotracker.waterboards.ca.gov/view_documents?global_id=T0608100005&enforcement_id=6529133

Document Type: Monitoring Reports **Document Date:** 7/6/2007
Type: MONITORING REPORT - QUARTERLY **Submitted:**
Submitted By: GHD (AUTH_RP)
Title: 2Q2007 GW MONITORING RPT
Title Link: https://geotracker.waterboards.ca.gov/esi/uploads/geo_report/7590336680/T0608100005.PDF

Document Type: Site Documents **Document Date:** 4/25/2007
Type: EMAIL CORRESPONDENCE **Submitted:**
Submitted By: ROBERT MALLICK (REGULATOR)
Title: EMAIL CORRESPONDENCES
Title Link: https://geotracker.waterboards.ca.gov/view_documents?global_id=T0608100005&enforcement_id=6529135

Document Type: Monitoring Reports **Document Date:** 4/11/2007
Type: MONITORING REPORT - QUARTERLY **Submitted:**
Submitted By: GHD (AUTH_RP)
Title: 1Q2007 GW MONITORING RPT
Title Link: https://geotracker.waterboards.ca.gov/esi/uploads/geo_report/1080676019/T0608100005.PDF

Document Type: Site Documents **Document Date:** 3/15/2007
Type: STAFF LETTER **Submitted:**
Submitted By: ROBERT MALLICK (REGULATOR)
Title: LOP STAFF ACCEPTING THE FEB 2, 2007, SITE STATUS LETTER AS PRESENTED AND REQUESTING THAT QUARTERLY GROUNDWATER SAMPLING CONTINUE AT SITE
Title Link: https://geotracker.waterboards.ca.gov/view_documents?global_id=T0608100005&enforcement_id=6529132

Document Type: Site Documents **Document Date:** 2/6/2007
Type: CORRESPONDENCE - OTHER **Submitted:**
Submitted By: GHD (AUTH_RP)
Title: AGENCY RESPONSE LETTER
Title Link: https://geotracker.waterboards.ca.gov/esi/uploads/geo_report/8438631951/T0608100005.PDF

Document Type: Site Documents **Document Date:** 2/6/2007
Type: TECHNICAL CORRESPONDENCE / ASSISTANCE / OTHER **Submitted:**
Submitted By: ROBERT MALLICK (REGULATOR)
Title: ECOLOGICS LETTER COMMENTING ON THE SMCHA LETTER DATED NOV 30, 2006
Title Link: https://geotracker.waterboards.ca.gov/view_documents?global_id=T0608100005&enforcement_id=6529131

Document Type: Monitoring Reports **Document Date:** 1/2/2007
Type: MONITORING REPORT - QUARTERLY **Submitted:**
Submitted By: GHD (AUTH_RP)
Title: 4Q2006 GW MONITORING RPT
Title Link: https://geotracker.waterboards.ca.gov/esi/uploads/geo_report/5867872476/T0608100005.PDF

Document Type: Site Documents **Document Date:** 11/30/2006

Type: STAFF LETTER **Submitted:**
Submitted By: ROBERT MALLICK (REGULATOR)
Title: LOP STAFF REQUESTING A TECHNICAL DOCUMENT DESCRIBING ALL REMEDIATION ACTIVITIES RELATED TO WELLS HISTORICALLY OR CURRENTLY
Title Link: https://geotracker.waterboards.ca.gov/view_documents?global_id=T0608100005&enforcement_id=6529130

Document Type: Site Documents **Document Date:** 11/16/2006
Type: TECHNICAL CORRESPONDENCE / ASSISTANCE / OTHER **Submitted:**
Submitted By: ROBERT MALLICK (REGULATOR)
Title: CERTIFIED MAILING RECEIPT
Title Link: https://geotracker.waterboards.ca.gov/view_documents?global_id=T0608100005&enforcement_id=6529129

Document Type: Site Documents **Document Date:** 11/14/2006
Type: STAFF LETTER **Submitted:**
Submitted By: ROBERT MALLICK (REGULATOR)
Title: LOP STAFF LETTER FOR NOTICE OF RESPONSIBILITY FOR OVERSIGHT OF SOIL AND GROUNDWATER POLLUTION DUE TO UST LEAK
Title Link: https://geotracker.waterboards.ca.gov/view_documents?global_id=T0608100005&enforcement_id=6529128

Document Type: Site Documents **Document Date:** 11/9/2006
Type: STAFF LETTER **Submitted:**
Submitted By: ROBERT MALLICK (REGULATOR)
Title: LOP STAFF COMMENTS ON THE SUBMITTED UNAUTHORIZED RELEASE REPORT AND REQUESTING RP TO EVALUATE THE DATA SUBMITTED IN THE THIRD QUARTER MONITORING REPORT
Title Link: https://geotracker.waterboards.ca.gov/view_documents?global_id=T0608100005&enforcement_id=6529127

Document Type: Monitoring Reports **Document Date:** 10/24/2006
Type: MONITORING REPORT - QUARTERLY **Submitted:**
Submitted By: GHD (AUTH_RP)
Title: 3Q2006 GW MONITORING RPT
Title Link: https://geotracker.waterboards.ca.gov/esi/uploads/geo_report/8529118418/T0608100005.PDF

Document Type: Site Documents **Document Date:** 5/30/2006
Type: REPORTS - REMEDIAL ACTION RPT. **Submitted:**
Submitted By: ROGER DOCKTER (AUTH_RP)
Title: 50% REMEDIATION REDUCTION ATTAINMENT
Title Link: https://geotracker.waterboards.ca.gov/esi/uploads/geo_report/9630923211/T0608100005.PDF

Document Type: Monitoring Reports **Document Date:** 2/24/2006
Type: MONITORING REPORT - QUARTERLY **Submitted:**
Submitted By: ROGER DOCKTER (AUTH_RP)
Title: FIRST QUARTER 2005 GROUNDWATER MONITORING REPORT
Title Link: https://geotracker.waterboards.ca.gov/esi/uploads/geo_report/5461240470/T0608100005.PDF

Document Type: Site Documents **Document Date:** 1/23/2006
Type: REPORTS - REMEDIAL ACTION RPT. **Submitted:**
Submitted By: ROGER DOCKTER (AUTH_RP)
Title: REMEDIATION REDUCTION ATTAINMENT
Title Link: https://geotracker.waterboards.ca.gov/esi/uploads/geo_report/5422454655/T0608100005.PDF

Document Type: Site Documents **Document Date:** 8/5/2005
Type: CORRESPONDENCE - DIRECTIVE RELATED **Submitted:**
Submitted By: ROGER DOCKTER (AUTH_RP)
Title: 35 S LINDEN.PDF
Title Link: https://geotracker.waterboards.ca.gov/esi/uploads/geo_report/2084867179/T0608100005.PDF

Document Type: Site Documents **Document Date:** 5/18/2004
Type: TECHNICAL CORRESPONDENCE / ASSISTANCE / OTHER **Submitted:**
Submitted By: ROBERT MALLICK (REGULATOR)
Title: UST UNAUTHORIZED RELEASE (LEAK)/CONTAMINATION SITE REPORT
Title Link: https://geotracker.waterboards.ca.gov/view_documents?global_id=T0608100005&enforcement_id=6529126

GeoTracker Search - Related Cases (as of October 16, 2023)

Identifier: UST100019733

Map Key	Number of Records	Direction	Distance (mi/ft)	Elev/Diff (ft)	Site	DB

Project Name: SPEEDWAY No. 4874
Status: SWT-NO PLAN RETURNED
Address: 35 S. LINDEN
City: S. SAN FRANCISCO
Association: Related Global ID
Description:
Project Link: https://geotracker.waterboards.ca.gov/profile_report?global_id=UST100019733

79	6 of32	SSE	0.07 / 357.89	13.07 / -14	SO LINDEN OLYMPIC 35 SO LINDEN AVE. SOUTH SAN FRANCISCO CA 94080	HHSS

County: San Mateo
Tank Details Microfiche: http://geotracker.waterboards.ca.gov/ustpdfs/pdf/0002c0e7.pdf

---

79	7 of32	SSE	0.07 / 357.89	13.07 / -14	SO LINDEN CARDLOCK 35 SO. LINDEN AVE. SO SAN FRANCISCO CA 94080	HHSS

County: San Mateo
Tank Details Microfiche: http://geotracker.waterboards.ca.gov/ustpdfs/pdf/0002c104.pdf

---

79	8 of32	SSE	0.07 / 357.89	13.07 / -14	FLYERS #216 35 S LINDEN AVE SOUTH SAN FRANCISCO CA 94080	DELISTED CTNK

Site ID: 116975
County:
Tank Type:
Original Source: CTNK
Record Date: 20-OCT-2017
Latitude: 37.649837
Longitude: -122.411491

79	9 of32	SSE	0.07 / 357.89	13.07 / -14	NELLA OIL PETROLEUM BULK PLANT 35 S LINDEN AVE S SAN FRANCISCO CA 94080	DELISTED HAZ

Siteid: 137671
Latitude: 37.649845
Longitude: -122.411500
Original Source: CHAZ
Record Date: 20-OCT-2017

79	10 of32	SSE	0.07 / 357.89	13.07 / -14	FLYERS #216 35 S Linden Ave South San Francisco CA 94080	UST

Facility ID: FA0017693
CERS ID: 10130626
County: San Mateo
Latitude: 37.14814
Longitude: -119.644249
CalEnviroScrn 4 Pct: 25-30%
Permitting Agency: San Mateo County Environmental Health
Site Facility Type: PERMITTED UNDERGROUND STORAGE TANK (UST)
Note: Information related to facilities can be searched on Geo Tracker Website: https://geotracker.waterboards.ca.gov/search

Tank Details

Epa Region: 9
Tank Closure Date:

No. of Closed UST:	0	**Tank Configuration:**	Stand Alone Tank
No. of Inuse UST:	4	**Tank Contents:**	Regular Unleaded
No. of Oos UST:	0	**Tank Cp Impr Curr:**	No
Owner Type:	Non-Government	**Tank Cp Shutoff:**	Yes
Tank ID No.:	216-1	**Tank Installatn Dt:**	1/1/1980 12:00:00 AM
Tank Status:	Confirmed/Updated Information	**Tank No of Compart:**	1
Tank Type:	Single Wall	**Tank Pc Constructn:**	Fiberglass
Tank Alarms:	No	**Tank Spill Bucket:**	Yes
Tank Ball Float:	No	**Tribal Lands:**	No
Tank Operator Name:	Flyers Energy LLC		
Tank Operator Mail Address:	2360 Lindbergh St		
Tank Operator Mail City:	Auburn		
Tank Operator Mail State:	CA		
Tank Operator Mail Zip:	95602		
Tank Owner Name:	Flyers Energy LLC		
Tank Owner Mailing Address:	2360 Lindbergh St.		
Tank Owner Mailing City:	Auburn		
Tank Owner Mailing State:	CA		
Tank Owner Mailing Zip:	95602		
Tank Capacity Gallons:	12000		
Tank Piping Construction:	Double Walled		
Tank Piping Type:	Pressure		
Tank Pw Piping Construction:	Flexible		
Tank Sacrificial Anode:	No		

Tank Details

Epa Region:	9	**Tank Closure Date:**	
No. of Closed UST:	0	**Tank Configuration:**	Stand Alone Tank
No. of Inuse UST:	4	**Tank Contents:**	Diesel
No. of Oos UST:	0	**Tank Cp Impr Curr:**	No
Owner Type:	Non-Government	**Tank Cp Shutoff:**	Yes
Tank ID No.:	216-4	**Tank Installatn Dt:**	1/1/1980 12:00:00 AM
Tank Status:	Confirmed/Updated Information	**Tank No of Compart:**	1
Tank Type:	Single Wall	**Tank Pc Constructn:**	Fiberglass
Tank Alarms:	No	**Tank Spill Bucket:**	Yes
Tank Ball Float:	No	**Tribal Lands:**	No
Tank Operator Name:	Flyers Energy LLC		
Tank Operator Mail Address:	2360 Lindbergh St		
Tank Operator Mail City:	Auburn		
Tank Operator Mail State:	CA		
Tank Operator Mail Zip:	95602		
Tank Owner Name:	Flyers Energy LLC		
Tank Owner Mailing Address:	2360 Lindbergh St.		
Tank Owner Mailing City:	Auburn		
Tank Owner Mailing State:	CA		
Tank Owner Mailing Zip:	95602		
Tank Capacity Gallons:	10000		
Tank Piping Construction:	Double Walled		
Tank Piping Type:	Pressure		
Tank Pw Piping Construction:	Flexible		
Tank Sacrificial Anode:	No		

Tank Details

Epa Region:	9	**Tank Closure Date:**	
No. of Closed UST:	0	**Tank Configuration:**	Stand Alone Tank
No. of Inuse UST:	4	**Tank Contents:**	Diesel
No. of Oos UST:	0	**Tank Cp Impr Curr:**	No
Owner Type:	Non-Government	**Tank Cp Shutoff:**	Yes
Tank ID No.:	216-3	**Tank Installatn Dt:**	1/1/1980 12:00:00 AM
Tank Status:	Confirmed/Updated Information	**Tank No of Compart:**	1
Tank Type:	Single Wall	**Tank Pc Constructn:**	Fiberglass
Tank Alarms:	No	**Tank Spill Bucket:**	Yes
Tank Ball Float:	No	**Tribal Lands:**	No
Tank Operator Name:	Flyers Energy LLC		
Tank Operator Mail Address:	2360 Lindbergh St		

Tank Operator Mail City:	Auburn
Tank Operator Mail State:	CA
Tank Operator Mail Zip:	95602
Tank Owner Name:	Flyers Energy LLC
Tank Owner Mailing Address:	2360 Lindbergh St.
Tank Owner Mailing City:	Auburn
Tank Owner Mailing State:	CA
Tank Owner Mailing Zip:	95602
Tank Capacity Gallons:	12000
Tank Piping Construction:	Double Walled
Tank Piping Type:	Pressure
Tank Pw Piping Construction:	Flexible
Tank Sacrificial Anode:	No

Tank Details

Epa Region:	9	***Tank Closure Date:***	
No. of Closed UST:	0	***Tank Configuration:***	Stand Alone Tank
No. of Inuse UST:	4	***Tank Contents:***	Premium Unleaded
No. of Oos UST:	0	***Tank Cp Impr Curr:***	No
Owner Type:	Non-Government	***Tank Cp Shutoff:***	Yes
Tank ID No.:	216-2	***Tank Installatn Dt:***	1/1/1980 12:00:00 AM
Tank Status:	Confirmed/Updated Information	***Tank No of Compart:***	1
Tank Type:	Single Wall	***Tank Pc Constructn:***	Fiberglass
Tank Alarms:	No	***Tank Spill Bucket:***	Yes
Tank Ball Float:	No	***Tribal Lands:***	No

Tank Operator Name:	Flyers Energy LLC
Tank Operator Mail Address:	2360 Lindbergh St
Tank Operator Mail City:	Auburn
Tank Operator Mail State:	CA
Tank Operator Mail Zip:	95602
Tank Owner Name:	Flyers Energy LLC
Tank Owner Mailing Address:	2360 Lindbergh St.
Tank Owner Mailing City:	Auburn
Tank Owner Mailing State:	CA
Tank Owner Mailing Zip:	95602
Tank Capacity Gallons:	8000
Tank Piping Construction:	Double Walled
Tank Piping Type:	Pressure
Tank Pw Piping Construction:	Flexible
Tank Sacrificial Anode:	No

79	***11 of32***	***SSE***	***0.07 / 357.89***	***13.07 / -14***	***Flyers Energy #316*** ***35 S. Linden Ave*** ***South San Francisco CA 94080***	***UST***

Facility ID:	FA0025064	***Latitude:***	37.14814
CERS ID:	10121527	***Longitude:***	-119.644249
County:	San Mateo	***CalEnviroScrn 4 Pct:***	25-30%

Permitting Agency:	San Mateo County Environmental Health
Site Facility Type:	PERMITTED UNDERGROUND STORAGE TANK (UST)
Note:	Information related to facilities can be searched on Geo Tracker Website: https://geotracker.waterboards.ca.gov/search

Tank Details

Epa Region:	9	***Tank Closure Date:***	
No. of Closed UST:	0	***Tank Configuration:***	Stand Alone Tank
No. of Inuse UST:	6	***Tank Contents:***	Diesel
No. of Oos UST:	0	***Tank Cp Impr Curr:***	No
Owner Type:	Non-Government	***Tank Cp Shutoff:***	Yes
Tank ID No.:	316-02	***Tank Installatn Dt:***	1/1/1980 12:00:00 AM
Tank Status:	Confirmed/Updated Information	***Tank No of Compart:***	1
Tank Type:	Single Wall	***Tank Pc Constructn:***	Fiberglass
Tank Alarms:	No	***Tank Spill Bucket:***	Yes
Tank Ball Float:	No	***Tribal Lands:***	No

Tank Operator Name:	Flyers Energy LLC
Tank Operator Mail Address:	2360 Lindbergh Street
Tank Operator Mail City:	Auburn
Tank Operator Mail State:	CA
Tank Operator Mail Zip:	95602
Tank Owner Name:	Flyers Energy LLC
Tank Owner Mailing Address:	2360 Lindbergh Street
Tank Owner Mailing City:	Auburn
Tank Owner Mailing State:	CA
Tank Owner Mailing Zip:	95602
Tank Capacity Gallons:	12000
Tank Piping Construction:	Double Walled
Tank Piping Type:	Pressure
Tank Pw Piping Construction:	Flexible
Tank Sacrificial Anode:	No

Tank Details

Epa Region:	9	***Tank Closure Date:***	
No. of Closed UST:	0	***Tank Configuration:***	Stand Alone Tank
No. of Inuse UST:	6	***Tank Contents:***	Diesel
No. of Oos UST:	0	***Tank Cp Impr Curr:***	No
Owner Type:	Non-Government	***Tank Cp Shutoff:***	Yes
Tank ID No.:	316-03	***Tank Installatn Dt:***	1/1/1980 12:00:00 AM
Tank Status:	Confirmed/Updated Information	***Tank No of Compart:***	1
Tank Type:	Single Wall	***Tank Pc Constructn:***	Fiberglass
Tank Alarms:	No	***Tank Spill Bucket:***	Yes
Tank Ball Float:	No	***Tribal Lands:***	No

Tank Operator Name:	Flyers Energy LLC
Tank Operator Mail Address:	2360 Lindbergh Street
Tank Operator Mail City:	Auburn
Tank Operator Mail State:	CA
Tank Operator Mail Zip:	95602
Tank Owner Name:	Flyers Energy LLC
Tank Owner Mailing Address:	2360 Lindbergh Street
Tank Owner Mailing City:	Auburn
Tank Owner Mailing State:	CA
Tank Owner Mailing Zip:	95602
Tank Capacity Gallons:	12000
Tank Piping Construction:	Double Walled
Tank Piping Type:	Pressure
Tank Pw Piping Construction:	Flexible
Tank Sacrificial Anode:	No

Tank Details

Epa Region:	9	***Tank Closure Date:***	
No. of Closed UST:	0	***Tank Configuration:***	Stand Alone Tank
No. of Inuse UST:	6	***Tank Contents:***	Diesel
No. of Oos UST:	0	***Tank Cp Impr Curr:***	No
Owner Type:	Non-Government	***Tank Cp Shutoff:***	Yes
Tank ID No.:	316-05	***Tank Installatn Dt:***	1/1/1980 12:00:00 AM
Tank Status:	Confirmed/Updated Information	***Tank No of Compart:***	1
Tank Type:	Single Wall	***Tank Pc Constructn:***	Fiberglass
Tank Alarms:	No	***Tank Spill Bucket:***	No
Tank Ball Float:	No	***Tribal Lands:***	No

Tank Operator Name:	Flyers Energy LLC
Tank Operator Mail Address:	2360 Lindbergh Street
Tank Operator Mail City:	Auburn
Tank Operator Mail State:	CA
Tank Operator Mail Zip:	95602
Tank Owner Name:	Flyers Energy LLC
Tank Owner Mailing Address:	2360 Lindbergh Street
Tank Owner Mailing City:	Auburn
Tank Owner Mailing State:	CA
Tank Owner Mailing Zip:	95602
Tank Capacity Gallons:	10000

Tank Piping Construction: Double Walled
Tank Piping Type: Pressure
Tank Pw Piping Construction: Flexible
Tank Sacrificial Anode: No

Tank Details

Epa Region: 9
No. of Closed UST: 0
No. of Inuse UST: 6
No. of Oos UST: 0
Owner Type: Non-Government
Tank ID No.: 316-04
Tank Status: Confirmed/Updated Information
Tank Type: Single Wall
Tank Alarms: No
Tank Ball Float: No
Tank Operator Name: Flyers Energy LLC
Tank Operator Mail Address: 2360 Lindbergh Street
Tank Operator Mail City: Auburn
Tank Operator Mail State: CA
Tank Operator Mail Zip: 95602
Tank Owner Name: Flyers Energy LLC
Tank Owner Mailing Address: 2360 Lindbergh Street
Tank Owner Mailing City: Auburn
Tank Owner Mailing State: CA
Tank Owner Mailing Zip: 95602
Tank Capacity Gallons: 12000
Tank Piping Construction: Double Walled
Tank Piping Type: Pressure
Tank Pw Piping Construction: Flexible
Tank Sacrificial Anode: No

Tank Closure Date:
Tank Configuration: Stand Alone Tank
Tank Contents: Diesel
Tank Cp Impr Curr: No
Tank Cp Shutoff: Yes
Tank Installatn Dt: 1/1/1980 12:00:00 AM
Tank No of Compart: 1
Tank Pc Constructn: Fiberglass
Tank Spill Bucket: Yes
Tribal Lands: No

Tank Details

Epa Region: 9
No. of Closed UST: 0
No. of Inuse UST: 6
No. of Oos UST: 0
Owner Type: Non-Government
Tank ID No.: 316-01
Tank Status: Confirmed/Updated Information
Tank Type: Single Wall
Tank Alarms: No
Tank Ball Float: No
Tank Operator Name: Flyers Energy LLC
Tank Operator Mail Address: 2360 Lindbergh Street
Tank Operator Mail City: Auburn
Tank Operator Mail State: CA
Tank Operator Mail Zip: 95602
Tank Owner Name: Flyers Energy LLC
Tank Owner Mailing Address: 2360 Lindbergh Street
Tank Owner Mailing City: Auburn
Tank Owner Mailing State: CA
Tank Owner Mailing Zip: 95602
Tank Capacity Gallons: 12000
Tank Piping Construction: Double Walled
Tank Piping Type: Pressure
Tank Pw Piping Construction: Flexible
Tank Sacrificial Anode: No

Tank Closure Date:
Tank Configuration: Stand Alone Tank
Tank Contents: Diesel
Tank Cp Impr Curr: No
Tank Cp Shutoff: Yes
Tank Installatn Dt: 1/1/1980 12:00:00 AM
Tank No of Compart: 1
Tank Pc Constructn: Fiberglass
Tank Spill Bucket: Yes
Tribal Lands: No

Tank Details

Epa Region: 9
No. of Closed UST: 0

Tank Closure Date:
Tank Configuration: Stand Alone Tank

No. of Inuse UST:	6	**Tank Contents:**	Diesel
No. of Oos UST:	0	**Tank Cp Impr Curr:**	No
Owner Type:	Non-Government	**Tank Cp Shutoff:**	Yes
Tank ID No.:	316-06	**Tank Installatn Dt:**	1/1/1980 12:00:00 AM
Tank Status:	Confirmed/Updated Information	**Tank No of Compart:**	1
Tank Type:	Single Wall	**Tank Pc Constructn:**	Fiberglass
Tank Alarms:	No	**Tank Spill Bucket:**	Yes
Tank Ball Float:	No	**Tribal Lands:**	No

Tank Operator Name:	Flyers Energy LLC
Tank Operator Mail Address:	2360 Lindbergh Street
Tank Operator Mail City:	Auburn
Tank Operator Mail State:	CA
Tank Operator Mail Zip:	95602
Tank Owner Name:	Flyers Energy LLC
Tank Owner Mailing Address:	2360 Lindbergh Street
Tank Owner Mailing City:	Auburn
Tank Owner Mailing State:	CA
Tank Owner Mailing Zip:	95602
Tank Capacity Gallons:	10000
Tank Piping Construction:	Double Walled
Tank Piping Type:	Pressure
Tank Pw Piping Construction:	Flexible
Tank Sacrificial Anode:	No

79	12 of32	SSE	0.07 / 357.89	13.07 / -14	OLYMPIAN OIL 35 SO LINDEN AVENUE SOUTH SAN FRANCISCO CA 94080	EMISSIONS

2001 Criteria Data

Facility ID:	12438	**CERR Code:**	
Facility SIC Code:	4953	**TOGT:**	.09
CO:	41	**ROGT:**	.06
Air Basin:	SF	**COT:**	
District:	BA	**NOXT:**	
COID:	SM	**SOXT:**	
DISN:	BAY AREA AQMD	**PMT:**	
CHAPIS:		**PM10T:**	

2001 Toxic Data

Facility ID:	12438	**COID:**	SM
Facility SIC Code:	4953	**DISN:**	BAY AREA AQMD
CO:	41	**CHAPIS:**	
Air Basin:	SF	**CERR Code:**	
District:	BA		
TS:			
Health Risk Asmt:			
Non-Cancer Chronic Haz Ind:			
Non-Cancer Acute Haz Ind:			

2002 Toxic Data

Facility ID:	12438	**COID:**	SM
Facility SIC Code:	4953	**DISN:**	BAY AREA AQMD
CO:	41	**CHAPIS:**	
Air Basin:	SF	**CERR Code:**	
District:	BA		
TS:			
Health Risk Asmt:			
Non-Cancer Chronic Haz Ind:			
Non-Cancer Acute Haz Ind:			

Map Key	Number of Records	Direction	Distance (mi/ft)	Elev/Diff (ft)	Site	DB
79	13 of32	SSE	0.07 / 357.89	13.07 / -14	OLYMPIAN JV 35 SO LINDEN AVENUE SOUTH SAN FRANCISCO CA 94080	EMISSIONS

2013 Criteria Data

Facility ID:	21240	**CERR Code:**	
Facility SIC Code:	4953	**TOGT:**	.006
CO:	41	**ROGT:**	.0041916
Air Basin:	SF	**COT:**	.029
District:	BA	**NOXT:**	.117
COID:	SM	**SOXT:**	0
DISN:	BAY AREA AQMD	**PMT:**	.003
CHAPIS:		**PM10T:**	.003

2013 Toxic Data

Facility ID:	21240	**COID:**	SM
Facility SIC Code:	4953	**DISN:**	BAY AREA AQMD
CO:	41	**CHAPIS:**	
Air Basin:	SF	**CERR Code:**	
District:	BA		
TS:			
Health Risk Asmt:			
Non-Cancer Chronic Haz Ind:			
Non-Cancer Acute Haz Ind:			

2014 Criteria Data

Facility ID:	21240	**CERR Code:**	
Facility SIC Code:	4953	**TOGT:**	.39571434
CO:	41	**ROGT:**	
Air Basin:	SF	**COT:**	.029166729
District:	BA	**NOXT:**	.11685939
COID:	SM	**SOXT:**	.000473541
DISN:	BAY AREA AQMD	**PMT:**	.002500005
CHAPIS:		**PM10T:**	.002500005

2014 Toxic Data

Facility ID:	21240	**COID:**	SM
Facility SIC Code:	4953	**DISN:**	BAY AREA AQMD
CO:	41	**CHAPIS:**	
Air Basin:	SF	**CERR Code:**	
District:	BA		
TS:			
Health Risk Asmt:			
Non-Cancer Chronic Haz Ind:			
Non-Cancer Acute Haz Ind:			

2015 Criteria Data

Facility ID:	21240	**CERR Code:**	
Facility SIC Code:	4953	**TOGT:**	.395714359
CO:	41	**ROGT:**	.394131022
Air Basin:	SF	**COT:**	.02916673
District:	BA	**NOXT:**	.1168594
COID:	SM	**SOXT:**	.000473541
DISN:	BAY AREA AQMD	**PMT:**	.002500005
CHAPIS:		**PM10T:**	.002500005

2015 Toxic Data

Facility ID:	21240	***COID:***	SM
Facility SIC Code:	4953	***DISN:***	BAY AREA AQMD
CO:	41	***CHAPIS:***	
Air Basin:	SF	***CERR Code:***	
District:	BA		
TS:			
Health Risk Asmt:			
Non-Cancer Chronic Haz Ind:			
Non-Cancer Acute Haz Ind:			

2016 Criteria Data

Facility ID:	21240	***CERR CODE:***	
Facility SIC Code:	4953	***TOGT:***	.004083759
CO:	41	***ROGT:***	.00179685396
Air Basin:	SF	***COT:***	.029166729
District:	BA	***NOXT:***	.11685939
COID:	SM	***SOXT:***	.000473541
DISN:	BAY AREA AQMD	***PMT:***	.002500005
CHAPIS:		***PM10T:***	.002500005

2016 Toxic Data

Facility ID:	21240	***TS:***	
Facility SIC Code:	4953	***HRA:***	
CERR CODE:		***CH Index:***	
COID:	SM	***AH Index:***	
CO:	41	***Air Basin:***	SF
DISN:	BAY AREA AQMD	***District:***	BA
CHAPIS:			

2017 Criteria Data

Facility ID:	21240	***CERR Code:***	
Facility SIC Code:	4953	***TOGT:***	.004083759
CO:	41	***ROGT:***	.00179685396
Air Basin:	SF	***COT:***	.029166729
District:	BA	***NOXT:***	.11685939
COID:	SM	***SOXT:***	.000473541
DISN:	BAY AREA AQMD	***PMT:***	.002500005
CHAPIS:		***PM10T:***	.002500005

2017 Toxic Data

Facility ID:	21240	***COID:***	SM
Facility SIC Code:	4953	***DISN:***	BAY AREA AQMD
CO:	41	***CHAPIS:***	
Air Basin:	SF	***CERR Code:***	
District:	BA		
TS:			
Health Risk Asmt:			
Non-Cancer Chronic Haz Ind:			
Non-Cancer Acute Haz Ind:			

2018 Criteria Data

Facility ID:	21240	***CERR Code:***	
Facility SIC Code:	4953	***TOGT:***	.004086469
CO:	41	***ROGT:***	.00179804636

Air Basin:	SF	**COT:**	.029186083
District:	BA	**NOXT:**	.116936933
COID:	SM	**SOXT:**	.000473855
DISN:	BAY AREA AQMD	**PMT:**	.002501664
CHAPIS:		**PM10T:**	.002501664

2018 Toxic Data

Facility ID:	21240	**COID:**	SM
Facility SIC Code:	4953	**DISN:**	BAY AREA AQMD
CO:	41	**CHAPIS:**	
Air Basin:	SF	**CERR Code:**	
District:	BA		
TS:			
Health Risk Asmt:			
Non-Cancer Chronic Haz Ind:			
Non-Cancer Acute Haz Ind:			

79	14 of32	SSE	0.07 / 357.89	13.07 / -14	**SPEEDWAY No. 4874** **35 S. LINDEN** **S. SAN FRANCISCO CA 94080**	UST

Facility ID:		**Latitude:**	37.64983
CERS ID:	10741969	**Longitude:**	-122.41148
County:	San Mateo	**CalEnviroScrn 4 Pct:**	80-85%

Permitting Agency: San Mateo County Environmental Health
Site Facility Type: PERMITTED UNDERGROUND STORAGE TANK (UST)
Note: Information related to facilities can be searched on Geo Tracker Website: https://geotracker.waterboards.ca.gov/search

Tank Details

Epa Region:	9	**Tank Closure Date:**	
No. of Closed UST:	0	**Tank Configuration:**	One in a Compartmented Unit
No. of Inuse UST:		**Tank Contents:**	Premium Unleaded
No. of Oos UST:	0	**Tank Cp Impr Curr:**	No
Owner Type:	Non-Government	**Tank Cp Shutoff:**	Yes
Tank ID No.:	6	**Tank Installatn Dt:**	4/4/2023 12:00:00 AM
Tank Status:	Confirmed/Updated Information	**Tank No of Compart:**	2
Tank Type:	Double Wall	**Tank Pc Constructn:**	Fiberglass
Tank Alarms:	No	**Tank Spill Bucket:**	Yes
Tank Ball Float:	No	**Tribal Lands:**	No

Tank Operator Name: SAS MANAGEMENT STORES, INC. (RANIA DAHABREH)
Tank Operator Mail Address: 35 S. LINDEN
Tank Operator Mail City: S. SAN FRANCISCO
Tank Operator Mail State: CA
Tank Operator Mail Zip: 94080
Tank Owner Name: TRMC RETAIL LLC
Tank Owner Mailing Address: P.O. BOX 711 ATTN: GASOLINE COMPLIANCE, LOC 148
Tank Owner Mailing City: DALLAS
Tank Owner Mailing State: TX
Tank Owner Mailing Zip: 75221
Tank Capacity Gallons: 8000
Tank Piping Construction: Double Walled
Tank Piping Type: Pressure
Tank Pw Piping Construction: Fiberglass
Tank Sacrificial Anode: No

Tank Details

Epa Region:	9	**Tank Closure Date:**	
No. of Closed UST:	0	**Tank Configuration:**	Stand Alone Tank
No. of Inuse UST:		**Tank Contents:**	Regular Unleaded
No. of Oos UST:	0	**Tank Cp Impr Curr:**	No
Owner Type:	Non-Government	**Tank Cp Shutoff:**	Yes

Tank ID No.:	5	**Tank Installatn Dt:**	4/4/2023 12:00:00 AM
Tank Status:	Confirmed/Updated Information	**Tank No of Compart:**	1
Tank Type:	Double Wall	**Tank Pc Constructn:**	Fiberglass
Tank Alarms:	No	**Tank Spill Bucket:**	Yes
Tank Ball Float:	No	**Tribal Lands:**	No

Tank Operator Name:	SAS MANAGEMENT STORES, INC. (RANIA DAHABREH)
Tank Operator Mail Address:	35 S. LINDEN
Tank Operator Mail City:	S. SAN FRANCISCO
Tank Operator Mail State:	CA
Tank Operator Mail Zip:	94080
Tank Owner Name:	TRMC RETAIL LLC
Tank Owner Mailing Address:	P.O. BOX 711 ATTN: GASOLINE COMPLIANCE, LOC 148
Tank Owner Mailing City:	DALLAS
Tank Owner Mailing State:	TX
Tank Owner Mailing Zip:	75221
Tank Capacity Gallons:	20000
Tank Piping Construction:	Double Walled
Tank Piping Type:	Pressure
Tank Pw Piping Construction:	Fiberglass
Tank Sacrificial Anode:	No

Tank Details

Epa Region:	9	**Tank Closure Date:**	
No. of Closed UST:	0	**Tank Configuration:**	One in a Compartmented Unit
No. of Inuse UST:		**Tank Contents:**	Diesel
No. of Oos UST:	0	**Tank Cp Impr Curr:**	No
Owner Type:	Non-Government	**Tank Cp Shutoff:**	Yes
Tank ID No.:	7	**Tank Installatn Dt:**	4/4/2023 12:00:00 AM
Tank Status:	Confirmed/Updated Information	**Tank No of Compart:**	2
Tank Type:	Double Wall	**Tank Pc Constructn:**	Fiberglass
Tank Alarms:	No	**Tank Spill Bucket:**	Yes
Tank Ball Float:	No	**Tribal Lands:**	No

Tank Operator Name:	SAS MANAGEMENT STORES, INC. (RANIA DAHABREH)
Tank Operator Mail Address:	35 S. LINDEN
Tank Operator Mail City:	S. SAN FRANCISCO
Tank Operator Mail State:	CA
Tank Operator Mail Zip:	94080
Tank Owner Name:	TRMC RETAIL LLC
Tank Owner Mailing Address:	P.O. BOX 711 ATTN: GASOLINE COMPLIANCE, LOC 148
Tank Owner Mailing City:	DALLAS
Tank Owner Mailing State:	TX
Tank Owner Mailing Zip:	75221
Tank Capacity Gallons:	12000
Tank Piping Construction:	Double Walled
Tank Piping Type:	Pressure
Tank Pw Piping Construction:	Fiberglass
Tank Sacrificial Anode:	No

Map Key	Number of Records	Direction	Distance (mi/ft)	Elev/Diff (ft)	Site	DB
79	15 of32	SSE	0.07 / 357.89	13.07 / -14	SPEEDWAY No. 4874 35 S. LINDEN S. SAN FRANCISCO CA 94080	CERS TANK

Site ID:	425298
Latitude:	37.649830
Longitude:	-122.411480

Regulated Programs

EI ID:	10741969
EI Description:	Hazardous Waste Generator
EI ID:	10741969
EI Description:	Underground Storage Tank
EI ID:	10741969

EI Description: Chemical Storage Facilities

Violations

Violation Date: 04/21/2021 ***Violation Source:*** CERS
Violation Program: UST ***Violation Division:*** San Mateo County Environmental Health
Citation: HSC 6.7 25284.2 - California Health and Safety Code, Chapter 6.7, Section(s) 25284.2
Violation Notes:

Returned to compliance on 04/21/2021. 87 spill bucket and diesel (main tank) spill buckets failed hydrostatic test. 87 cap failed and the adapter was loose on the diesel fill. Cap replaced and adapter tightened. Buckets retested and passed.

Violation Description:

"Failure to meet one or more of the following requirements:

Install or maintain a liquid-tight spill container.

Have a minimum capacity of five gallons.

Have a functional drain valve or other method for the removal of liquid from the spill container.

Be resistant to galvanic corrosion.

Perform a tightness test at installation, every 12 months thereafter, or within 30 days after a repair to the spill container.

Tested using applicable manufacturer guidelines, industry codes, engineering standards, or a method approved by a professional engineer.

Tested by a certified UST service technician.

Maintain records of spill containment testing for 36 months.

"

Violations

Violation Date: 04/21/2021 ***Violation Source:*** CERS
Violation Program: UST ***Violation Division:*** San Mateo County Environmental Health
Citation: 23 CCR 16 2636(f)(2) - California Code of Regulations, Title 23, Chapter 16, Section(s) 2636(f)(2)
Violation Notes:

Returned to compliance on 04/21/2021. 91 MLLD tested twice failed both times. Fix/replace leak detector and retest. Submit passing results to the inspector within the comply by date.

Violation Description:

Failure of the functional line leak detector (LLD) monitoring pressurized piping to meet one or more of the following requirements: Monitored at least hourly with the capability of detecting a release of 3.0 gallons per hour leak at 10 pounds per square inch and restrict or shut off the flow of product through the piping when a leak is detected.

Violations

Violation Date: 04/03/2020 ***Violation Source:*** CERS
Violation Program: UST ***Violation Division:*** San Mateo County Environmental Health
Citation: HSC 6.7 25284.2 - California Health and Safety Code, Chapter 6.7, Section(s) 25284.2
Violation Notes:

Returned to compliance on 08/19/2020. Spill Buckets for Diesel and 91 UST systems failed the spill bucket tests. Spill buckets need to be replaced (due to direct bury type) as soon as practicable but no longer than 30 days to prevent release into the environment.

Violation Description:

"Failure to meet one or more of the following requirements:

Install or maintain a liquid-tight spill container.

Have a minimum capacity of five gallons.

Have a functional drain valve or other method for the removal of liquid from the spill container.

Be resistant to galvanic corrosion.

Perform a tightness test at installation, every 12 months thereafter, or within 30 days after a repair to the spill container.

Tested using applicable manufacturer guidelines, industry codes, engineering standards, or a method approved by a professional engineer.

Tested by a certified UST service technician.

Maintain records of spill containment testing for 36 months.

"

Violations

Violation Date: 04/22/2019
Violation Source: CERS
Violation Program: HW
Violation Division: San Mateo County Environmental Health
Citation: 22 CCR 12 66262.40(a) - California Code of Regulations, Title 22, Chapter 12, Section(s) 66262.40(a)
Violation Notes:

Returned to compliance on 04/24/2019. The signed copy of manifest #012940411 FLE is not on file. Please obtained a signed copy and placed it in the file within 30 days.

Violation Description:

Failure to keep a copy of each properly signed manifest for at least three years from the date the waste was accepted by the initial transporter. The manifest signed at the time the waste was accepted for transport shall be kept until receiving a signed copy from the designated facility which received the waste.

Evaluations

Eval Date: 04/24/2023
Violations Found: No
Eval General Type: Compliance Evaluation Inspection
Eval Type: Routine done by local agency
Eval Division: San Mateo County Environmental Health
Eval Program: HMRRP
Eval Source: CERS
Eval Notes:

No facility contact on site other than cashier. Env contact: SEAN.AUGUSTINE@7-11.COM Haz materials on site: UST's are currently empty as they are upgrading tanks No absorbent or waste gas above 55 G; Note: data in [EVAL Notes] field for some records is truncated from the source.

Eval Date: 02/01/2019
Violations Found: No
Eval General Type: Other/Unknown
Eval Type: Other, not routine, done by local agency
Eval Division: San Mateo County Environmental Health
Eval Program: UST
Eval Source: CERS
Eval Notes:

Eval Date: 04/22/2019
Violations Found: No
Eval General Type: Other/Unknown
Eval Type: Other, not routine, done by local agency
Eval Division: San Mateo County Environmental Health
Eval Program: UST
Eval Source: CERS
Eval Notes:

Eval Date: 04/22/2019
Violations Found: No
Eval General Type: Other/Unknown
Eval Type: Other, not routine, done by local agency
Eval Division: San Mateo County Environmental Health
Eval Program: HMRRP
Eval Source: CERS
Eval Notes:

Eval Date: 10/10/2020
Violations Found: No
Eval General Type: Other/Unknown
Eval Type: Other, not routine, done by local agency
Eval Division: San Mateo County Environmental Health
Eval Program: HMRRP
Eval Source: CERS
Eval Notes:

Eval Date: 02/02/2022
Violations Found: No
Eval General Type: Other/Unknown
Eval Type: Other, not routine, done by local agency
Eval Division: San Mateo County Environmental Health
Eval Program: UST
Eval Source: CERS
Eval Notes:

repair report; Note: data in [EVAL Notes] field for some records is truncated from the source.

Eval Date: 12/21/2022
Violations Found: No
Eval General Type: Other/Unknown
Eval Type: Other, not routine, done by local agency
Eval Division: San Mateo County Environmental Health
Eval Program: HMRRP
Eval Source: CERS
Eval Notes:

Eval Date: 04/22/2019
Violations Found: No
Eval General Type: Compliance Evaluation Inspection
Eval Type: Routine done by local agency
Eval Division: San Mateo County Environmental Health
Eval Program: UST
Eval Source: CERS
Eval Notes:

Annual inspection coincided with AMC. The staff in the convenient store did not have access card to the operate one of the diesel tank and 5 dispenses. Service Station System had to send a staff to deliver a separate card from San Jose. DO reports had noted water in various spill buckets. There were subsequent work orders indicating the issues were taken care of. Over spill devices were tested on 9/13/2018. But the drop tube for the diesel had failed. The drop tube was replaced on 1/12/2019.; Note: data in [EVAL Notes] field for some records is truncated from the source.

Eval Date: 09/20/2021
Violations Found: No
Eval General Type: Other/Unknown
Eval Type: Other, not routine, done by local agency
Eval Division: San Mateo County Environmental Health
Eval Program: HMRRP
Eval Source: CERS
Eval Notes:

Eval Date: 11/13/2018
Violations Found: No

Eval General Type: Other/Unknown
Eval Type: Other, not routine, done by local agency
Eval Division: San Mateo County Environmental Health
Eval Program: UST
Eval Source: CERS
Eval Notes:

Eval Date: 01/16/2018
Violations Found: No
Eval General Type: Other/Unknown
Eval Type: Other, not routine, done by local agency
Eval Division: San Mateo County Environmental Health
Eval Program: HMRRP
Eval Source: CERS
Eval Notes:

Eval Date: 04/21/2021
Violations Found: No
Eval General Type: Compliance Evaluation Inspection
Eval Type: Routine done by local agency
Eval Division: San Mateo County Environmental Health
Eval Program: HMRRP
Eval Source: CERS
Eval Notes:

Inspection conducted during the COVID 19 pandemic. Social distancing procedures were observed. Signature was not obtained to promote social distancing. Hazardous materials above threshold: Diesel : 24,000 gal Gas - Regular and premium - 20,000 gal Propane - 74 gal Test water - 55 gal; Note: data in [EVAL Notes] field for some records is truncated from the source.

Eval Date: 09/13/2022
Violations Found: No
Eval General Type: Other/Unknown
Eval Type: Other, not routine, done by local agency
Eval Division: San Mateo County Environmental Health
Eval Program: UST
Eval Source: CERS
Eval Notes:

Eval Date: 04/12/2022
Violations Found: No
Eval General Type: Compliance Evaluation Inspection
Eval Type: Routine done by local agency
Eval Division: San Mateo County Environmental Health
Eval Program: UST
Eval Source: CERS
Eval Notes:

Environmental Contact: BDALBELDA@SPEEDWAY.COM On site for AMC with S.S.S. Inspectors Carson Beck and Dermot Casey Four single wall fiberglass tanks These tanks fuel two separate fuel islands. Six dispensers for speedway which are serviced by SSS and four diesel high volume dispensers by CFN. During inspection CFN dispensers were not able to be activated but were tested shortly after we left. All sensors and monitoring equipment were found to be in working order. ISD/Cold start preformed before AMC. Station is expecting to receive new tanks summer of 2022. Must be out by 2025. Disperser "11/12" was hit and out of service. Sheer valve was triggered and sump sensor was working properly.; Note: data in [EVAL Notes] field for some records is truncated from the source.

Eval Date: 02/23/2018
Violations Found: No
Eval General Type: Other/Unknown
Eval Type: Other, not routine, done by local agency
Eval Division: San Mateo County Environmental Health
Eval Program: HW
Eval Source: CERS
Eval Notes:

Steve Coulter from Tesoro called about a spill that occurred at this facility. Arrived on site and observed the outline of a spill in between dispenser #11 and #3/4. The Flyer's Fuel truck driver confirmed that his Fuel Truck oil pan was pierced when he drove over the lid in between dispenser #11 and #3/4.

The Flyer's Fuel truck driver used absorbent to clean up the spilled oil and placed the absorbent in the 55 gallon drum for hazardous waste solids on site. Continue to clean up any spills and properly manage any waste generated from the clean up.; Note: data in [EVAL Notes] field for some records is truncated from the source.

Eval Date: 09/17/2018
Violations Found: No
Eval General Type: Other/Unknown
Eval Type: Other, not routine, done by local agency
Eval Division: San Mateo County Environmental Health
Eval Program: UST
Eval Source: CERS
Eval Notes:

Eval Date: 10/22/2019
Violations Found: No
Eval General Type: Other/Unknown
Eval Type: Other, not routine, done by local agency
Eval Division: San Mateo County Environmental Health
Eval Program: UST
Eval Source: CERS
Eval Notes:

Eval Date: 12/05/2020
Violations Found: No
Eval General Type: Other/Unknown
Eval Type: Other, not routine, done by local agency
Eval Division: San Mateo County Environmental Health
Eval Program: HMRRP
Eval Source: CERS
Eval Notes:

Eval Date: 04/21/2021
Violations Found: No
Eval General Type: Compliance Evaluation Inspection
Eval Type: Routine done by local agency
Eval Division: San Mateo County Environmental Health
Eval Program: HW
Eval Source: CERS
Eval Notes:

Inspection conducted during the COVID 19 pandemic. Social distancing procedures were observed. Signature was not obtained to promote social distancing. Hazardous waste streams generated: Used absorbent, used rags, waste gasoline, 1-2 pickups a year; Note: data in [EVAL Notes] field for some records is truncated from the source.

Eval Date: 05/01/2020
Violations Found: No
Eval General Type: Other/Unknown
Eval Type: Other, not routine, done by local agency
Eval Division: San Mateo County Environmental Health
Eval Program: UST
Eval Source: CERS
Eval Notes:

Eval Date: 05/08/2023
Violations Found: No
Eval General Type: Other/Unknown
Eval Type: Other, not routine, done by local agency
Eval Division: San Mateo County Environmental Health
Eval Program: UST
Eval Source: CERS
Eval Notes:

Eval Date: 06/22/2018

Violations Found: No
Eval General Type: Other/Unknown
Eval Type: Other, not routine, done by local agency
Eval Division: San Mateo County Environmental Health
Eval Program: UST
Eval Source: CERS
Eval Notes:

Eval Date: 07/05/2023
Violations Found: No
Eval General Type: Other/Unknown
Eval Type: Other, not routine, done by local agency
Eval Division: San Mateo County Environmental Health
Eval Program: HMRRP
Eval Source: CERS
Eval Notes:

Eval Date: 04/17/2018
Violations Found: No
Eval General Type: Compliance Evaluation Inspection
Eval Type: Routine done by local agency
Eval Division: San Mateo County Environmental Health
Eval Program: UST
Eval Source: CERS
Eval Notes:

This is the first inspection under the new business.; Note: data in [EVAL Notes] field for some records is truncated from the source.

Eval Date: 04/21/2021
Violations Found: Yes
Eval General Type: Compliance Evaluation Inspection
Eval Type: Routine done by local agency
Eval Division: San Mateo County Environmental Health
Eval Program: UST
Eval Source: CERS
Eval Notes:

Inspection conducted during the COVID 19 pandemic. Social distancing procedures were observed. Signature was not obtained to promote social distancing. Site has single walled tanks. All single walled tanks must be out by 2025. LAST YEAR FOR CLEANUP FUND IS 2024. Tanks installed 1/1/80. Tanks are all Owens Corning SW FG, DW FRP and poly piping, flapper overfill, UDC SW plastic, direct bury spill buckets. Main diesel tank has two turbines, one for the public, one for commercial truck fueling. Tanks are: T1- 12,000 gal regular tank T2- 8,000 gal premium tank T3 - 12,000 gal diesel main tank T4- 12,000 gal diesel siphon tank; Note: data in [EVAL Notes] field for some records is truncated from the source.

Eval Date: 04/04/2023
Violations Found: No
Eval General Type: Compliance Evaluation Inspection
Eval Type: Routine done by local agency
Eval Division: San Mateo County Environmental Health
Eval Program: UST
Eval Source: CERS
Eval Notes:

UST install observation report @ 35 S linden Speedway 4874 (Front Half) Previous SW UST's removed 3/24/23 Able Maintenance Inc. Phone – (707) -569-4791 Ryan@ablemaintenance.com 3224 Regional Parkway Santa Rosa CA Two containment solutions DW FG tanks dropped. 4/4/23 11 AM 1x 20,000G (19951 G) UL # 77861867 Installed as west most tank (near Linden St) 1x Split Cmpt tank (12,000 8,000.) UL # 77861863 Installed as East Most Tank. Away from Linden st. 12k side to the North. 8 K side to the south. Tanks were visual inspected prior to drop. Tanks in perfect condition/appeared to be brand new. Tank pit sits relatively deep. Water tables estimated at 8' under surface. Dead men installed and measured. Fabric added to outside of tank to hold P gravel No lasting issues observed at install. Pipes and UDC's not started as of 4/4/23.; Note: data in [EVAL Notes] field for some records is truncated from the source.

Eval Date: 06/26/2023
Violations Found: No
Eval General Type: Compliance Evaluation Inspection
Eval Type: Routine done by local agency
Eval Division: San Mateo County Environmental Health

Eval Program: UST
Eval Source: CERS
Eval Notes:

Refilled report. Original inspection completed by Dermot C .Miss filled under flyers 316. on 6/26/23 Carson B was not on site. On Site for the UST Start-Up for Speedway. SSS conducted the monitoring CERT. All 34 Liquid Sensors, 3 LLDs and 6 VPH Zones all working properly. Approved the site to begin pumping. Starting today, keep records on site. (The old DO reports and alarm histories are not required to be kept on site.); Note: data in [EVAL Notes] field for some records is truncated from the source.

Eval Date: 12/12/2020
Violations Found: No
Eval General Type: Other/Unknown
Eval Type: Other, not routine, done by local agency
Eval Division: San Mateo County Environmental Health
Eval Program: UST
Eval Source: CERS
Eval Notes:

Eval Date: 04/16/2018
Violations Found: No
Eval General Type: Other/Unknown
Eval Type: Other, not routine, done by local agency
Eval Division: San Mateo County Environmental Health
Eval Program: HMRRP
Eval Source: CERS
Eval Notes:

Eval Date: 04/22/2019
Violations Found: No
Eval General Type: Compliance Evaluation Inspection
Eval Type: Routine done by local agency
Eval Division: San Mateo County Environmental Health
Eval Program: HMRRP
Eval Source: CERS
Eval Notes:

Last HMBP submitted on 12/19/2018 via CERS.; Note: data in [EVAL Notes] field for some records is truncated from the source.

Eval Date: 04/15/2022
Violations Found: No
Eval General Type: Other/Unknown
Eval Type: Other, not routine, done by local agency
Eval Division: San Mateo County Environmental Health
Eval Program: HMRRP
Eval Source: CERS
Eval Notes:

Eval Date: 01/16/2018
Violations Found: No
Eval General Type: Other/Unknown
Eval Type: Other, not routine, done by local agency
Eval Division: San Mateo County Environmental Health
Eval Program: UST
Eval Source: CERS
Eval Notes:

Eval Date: 04/22/2019
Violations Found: Yes
Eval General Type: Compliance Evaluation Inspection
Eval Type: Routine done by local agency
Eval Division: San Mateo County Environmental Health
Eval Program: HW
Eval Source: CERS
Eval Notes:

Waste generated at the facility: - Absorbent, Petroleum contaminated solids - UST testing liquid, liquid from spill buckets and UDCs. Waste disposal for the last 12 months: 2/27/2019,1/31/2019, 10/15/10`8,9/5/2018, 5/30/2018, 4/24/2018, 3/15/2018.; Note: data in [EVAL Notes] field for some records is truncated from the source.

Eval Date: 04/24/2023
Violations Found: No
Eval General Type: Compliance Evaluation Inspection
Eval Type: Routine done by local agency
Eval Division: San Mateo County Environmental Health
Eval Program: HW
Eval Source: CERS
Eval Notes:

No facility contact on site other than cashier. Env contact: SEAN.AUGUSTINE@7-11.COM No haz waste on site at time on inspection. (drums in tank construction not looked at as in active construction zone) Normal waste streams per manifests on site/hwts: absorbent waste gas; Note: data in [EVAL Notes] field for some records is truncated from the source.

Eval Date: 10/21/2019
Violations Found: No
Eval General Type: Other/Unknown
Eval Type: Other, not routine, done by local agency
Eval Division: San Mateo County Environmental Health
Eval Program: HMRRP
Eval Source: CERS
Eval Notes:

Eval Date: 01/13/2020
Violations Found: No
Eval General Type: Other/Unknown
Eval Type: Other, not routine, done by local agency
Eval Division: San Mateo County Environmental Health
Eval Program: UST
Eval Source: CERS
Eval Notes:

Eval Date: 04/18/2018
Violations Found: No
Eval General Type: Other/Unknown
Eval Type: Other, not routine, done by local agency
Eval Division: San Mateo County Environmental Health
Eval Program: HW
Eval Source: CERS
Eval Notes:

Eval Date: 09/11/2018
Violations Found: No
Eval General Type: Other/Unknown
Eval Type: Other, not routine, done by local agency
Eval Division: San Mateo County Environmental Health
Eval Program: HMRRP
Eval Source: CERS
Eval Notes:

Eval Date: 04/01/2020
Violations Found: Yes
Eval General Type: Compliance Evaluation Inspection
Eval Type: Routine done by local agency
Eval Division: San Mateo County Environmental Health
Eval Program: UST
Eval Source: CERS
Eval Notes:

Service Station Systems is will perform overfill devices testing to align future testings.; Note: data in [EVAL Notes] field for some records is truncated

from the source.

Eval Date: 06/20/2020
Violations Found: No
Eval General Type: Other/Unknown
Eval Type: Other, not routine, done by local agency
Eval Division: San Mateo County Environmental Health
Eval Program: UST
Eval Source: CERS
Eval Notes:

Eval Date: 10/22/2019
Violations Found: No
Eval General Type: Other/Unknown
Eval Type: Other, not routine, done by local agency
Eval Division: San Mateo County Environmental Health
Eval Program: HMRRP
Eval Source: CERS
Eval Notes:

Eval Date: 12/11/2020
Violations Found: No
Eval General Type: Other/Unknown
Eval Type: Other, not routine, done by local agency
Eval Division: San Mateo County Environmental Health
Eval Program: UST
Eval Source: CERS
Eval Notes:

Eval Date: 04/18/2018
Violations Found: No
Eval General Type: Other/Unknown
Eval Type: Other, not routine, done by local agency
Eval Division: San Mateo County Environmental Health
Eval Program: UST
Eval Source: CERS
Eval Notes:

Eval Date: 09/11/2018
Violations Found: No
Eval General Type: Other/Unknown
Eval Type: Other, not routine, done by local agency
Eval Division: San Mateo County Environmental Health
Eval Program: UST
Eval Source: CERS
Eval Notes:

Eval Date: 10/10/2020
Violations Found: No
Eval General Type: Other/Unknown
Eval Type: Other, not routine, done by local agency
Eval Division: San Mateo County Environmental Health
Eval Program: UST
Eval Source: CERS
Eval Notes:

Eval Date: 11/27/2019
Violations Found: No
Eval General Type: Other/Unknown
Eval Type: Other, not routine, done by local agency
Eval Division: San Mateo County Environmental Health
Eval Program: HMRRP
Eval Source: CERS

Eval Notes:

Eval Date: 04/17/2018
Violations Found: No
Eval General Type: Compliance Evaluation Inspection
Eval Type: Routine done by local agency
Eval Division: San Mateo County Environmental Health
Eval Program: HW
Eval Source: CERS
Eval Notes:

This is the first inspection since the ownership change. Waste generated at the site: waste absorbent, maintenance liquid. There were three 55 gallon drums from the facility stored in front of the Flyer's Bulk storage area.; Note: data in [EVAL Notes] field for some records is truncated from the source.

Eval Date: 03/12/2019
Violations Found: No
Eval General Type: Other/Unknown
Eval Type: Other, not routine, done by local agency
Eval Division: San Mateo County Environmental Health
Eval Program: UST
Eval Source: CERS
Eval Notes:

Eval Date: 05/25/2023
Violations Found: No
Eval General Type: Other/Unknown
Eval Type: Other, not routine, done by local agency
Eval Division: San Mateo County Environmental Health
Eval Program: UST
Eval Source: CERS
Eval Notes:

typed report; Note: data in [EVAL Notes] field for some records is truncated from the source.

Eval Date: 12/05/2020
Violations Found: No
Eval General Type: Other/Unknown
Eval Type: Other, not routine, done by local agency
Eval Division: San Mateo County Environmental Health
Eval Program: UST
Eval Source: CERS
Eval Notes:

Eval Date: 04/17/2018
Violations Found: No
Eval General Type: Compliance Evaluation Inspection
Eval Type: Routine done by local agency
Eval Division: San Mateo County Environmental Health
Eval Program: HMRRP
Eval Source: CERS
Eval Notes:

Last HMBP submitted in 3/2018.; Note: data in [EVAL Notes] field for some records is truncated from the source.

Eval Date: 12/02/2022
Violations Found: No
Eval General Type: Other/Unknown
Eval Type: Other, not routine, done by local agency
Eval Division: San Mateo County Environmental Health
Eval Program: HMRRP
Eval Source: CERS
Eval Notes:

Affiliations

Affil Type Desc: CUPA District
Entity Name: San Mateo County Environmental Health
Entity Title:
Address: 2000 Alameda de las Pulgas, Suite 100
City: San Mateo
State: CA
Country:
Zip Code: 94403
Phone: (650) 372-6200

Affil Type Desc: Document Preparer
Entity Name: BELSHIRE ENVIRONMENTAL SERVICES, INC.
Entity Title:
Address:
City:
State:
Country:
Zip Code:
Phone:

Affil Type Desc: Environmental Contact
Entity Name: SEAN AUGUSTINE
Entity Title:
Address: P.O BOX 711 ATTN: GASOLINE COMPLIANCE, LOC 148
City: DALLAS
State: TX
Country:
Zip Code: 75221
Phone:

Affil Type Desc: Legal Owner
Entity Name: TRMC RETAIL LLC
Entity Title:
Address: P.O. BOX 711 ATTN: GASOLINE COMPLIANCE, LOC 148
City: DALLAS
State: TX
Country: United States
Zip Code: 75221
Phone: (800) 828-0711

Affil Type Desc: Property Owner
Entity Name: TRMC RETAIL LLC
Entity Title:
Address: P.O. BOX 711 ATTN: GASOLINE COMPLIANCE, LOC 148
City: DALLAS
State: TX
Country: United States
Zip Code: 75221
Phone: (800) 828-0711

Affil Type Desc: UST Tank Operator
Entity Name: SAS MANAGEMENT STORES, INC. (RANIA DAHABREH)
Entity Title:
Address: 35 S. LINDEN
City: S. SAN FRANCISCO
State: CA
Country: United States
Zip Code: 94080
Phone: (818) 585-0781

Affil Type Desc: UST Tank Owner
Entity Name: TRMC RETAIL LLC
Entity Title:
Address: P.O. BOX 711 ATTN: GASOLINE COMPLIANCE, LOC 148
City: DALLAS
State: TX

Map Key	Number of Records	Direction	Distance (mi/ft)	Elev/Diff (ft)	Site	DB

Country: United States
Zip Code: 75221
Phone: (800) 828-0711

Affil Type Desc: Operator
Entity Name: SAS MANAGEMENT STORES, INC
Entity Title:
Address:
City:
State:
Country:
Zip Code:
Phone: (818) 585-0781

Affil Type Desc: UST Property Owner Name
Entity Name: TRMC RETAIL LLC
Entity Title:
Address: P.O. BOX 711 ATTN: GASOLINE COMPLIANCE, LOC 148
City: DALLAS
State: TX
Country: United States
Zip Code: 75221
Phone: (800) 828-0711

Affil Type Desc: Facility Mailing Address
Entity Name: Mailing Address
Entity Title:
Address: P.O. BOX 711 ATTN: GASOLINE COMPLIANCE, LOC 148
City: DALLAS
State: TX
Country:
Zip Code: 75221
Phone:

Affil Type Desc: Identification Signer
Entity Name: TERESA MILES
Entity Title: SENIOR MANAGER, ENVIRONMENTAL COMPLIANCE WEST
Address:
City:
State:
Country:
Zip Code:
Phone:

Affil Type Desc: Parent Corporation
Entity Name: Speedway
Entity Title:
Address:
City:
State:
Country:
Zip Code:
Phone:

Map Key	Number of Records	Direction	Distance (mi/ft)	Elev/Diff (ft)	Site	DB
79	16 of32	SSE	0.07 / 357.89	13.07 / -14	SO. LINDEN OLYMPIC 35 SO LINDEN AVE. SOUTH SAN FRANCISCO CA	HIST TANK

Owner Name: OLYMPIAN OIL CO.
Owner Street: 260 MICHELE CT
Owner City: SOUTH SAN FRANCISCO
Owner State: CA
Owner Zip: 94080
No of Containers: 4
County: SAN MATEO
Facility State: CA
Facility Zip: 94080

Map Key	Number of Records	Direction	Distance (mi/ft)	Elev/Diff (ft)	Site	DB
79	17 of32	SSE	0.07 / 357.89	13.07 / -14	SO. LINDEN CARDLOCK 35 SO. LINDEN AVE.	HIST TANK

SO. SAN FRANCISCO CA

Owner Name:	OLYMPIAN OIL COMPANY	***No of Containers:***	6
Owner Street:	260 MICHELE CT.	***County:***	SAN MATEO
Owner City:	SO. SAN FRANCISCO	***Facility State:***	CA
Owner State:	CA	***Facility Zip:***	94080
Owner Zip:	94080		

79	***18 of32***	***SSE***	***0.07 / 357.89***	***13.07 / -14***	***BERTETTA TANKLINES INC 35 S LINDEN AVE # E SOUTH SAN FRANCISCO CA 94080-6407***	***RCRA NON GEN***

EPA Handler ID:	CAL000346755
Gen Status Universe:	No Report
Contact Name:	MARK SILVA
Contact Address:	1486 HUNTINGTON AVE #300 , , SOUTH SAN FRANCISCO , CA, 94080 ,
Contact Phone No and Ext:	650-872-2900
Contact Email:	MARK@BERTETTA.COM
Contact Country:	
County Name:	SAN MATEO
EPA Region:	09
Land Type:	
Receive Date:	20090925
Location Latitude:	37.649915
Location Longitude:	-122.411942

Violation/Evaluation Summary

Note: NO RECORDS: As of Oct 2023, there are no Compliance Monitoring and Enforcement (violation) records associated with this facility (EPA ID).

Handler Summary

Importer Activity:	No
Mixed Waste Generator:	No
Transporter Activity:	No
Transfer Facility:	No
Onsite Burner Exemption:	No
Furnace Exemption:	No
Underground Injection Activity:	No
Commercial TSD:	No
Used Oil Transporter:	No
Used Oil Transfer Facility:	No
Used Oil Processor:	No
Used Oil Refiner:	No
Used Oil Burner:	No
Used Oil Market Burner:	No
Used Oil Spec Marketer:	No

Hazardous Waste Handler Details

Sequence No:	1
Receive Date:	20090925
Handler Name:	BERTETTA TANKLINES INC
Source Type:	Implementer
Federal Waste Generator Code:	N
Generator Code Description:	Not a Generator, Verified

Owner/Operator Details

Owner/Operator Ind:	Current Operator	***Street No:***	

Map Key	Number of Records	Direction	Distance (mi/ft)	Elev/Diff (ft)	Site	DB

Type:	Other	**Street 1:**	1486 HUNTINGTON AVE #300
Name:	MARK SILVA	**Street 2:**	
Date Became Current:		**City:**	SOUTH SAN FRANCISCO
Date Ended Current:		**State:**	CA
Phone:	650-872-2900	**Country:**	
Source Type:	Implementer	**Zip Code:**	94080
Owner/Operator Ind:	Current Owner	**Street No:**	
Type:	Other	**Street 1:**	1486 HUNTINGTON AVE STE 300
Name:	BERTETTA TANKLINES INC	**Street 2:**	
Date Became Current:		**City:**	SOUTH SAN FRANCISCO
Date Ended Current:		**State:**	CA
Phone:	650-872-2900	**Country:**	
Source Type:	Implementer	**Zip Code:**	94080-0000

79	19 of32	SSE	0.07 / 357.89	13.07 / -14	FLYERS #216 35 S LINDEN AVE SOUTH SAN FRANCISCO CA 94080-6407	RCRA NON GEN

EPA Handler ID:	CAL000264269
Gen Status Universe:	No Report
Contact Name:	AMANDA APPELT
Contact Address:	2360 LINDBERGH STREET , , AUBURN , CA, 95602 ,
Contact Phone No and Ext:	530-885-0401
Contact Email:	ENVIRONMENTAL@4FLYERS.COM
Contact Country:	
County Name:	SAN MATEO
EPA Region:	09
Land Type:	
Receive Date:	20030102
Location Latitude:	37.649915
Location Longitude:	-122.411942

Violation/Evaluation Summary

Note: NO RECORDS: As of Oct 2023, there are no Compliance Monitoring and Enforcement (violation) records associated with this facility (EPA ID).

Handler Summary

Importer Activity:	No
Mixed Waste Generator:	No
Transporter Activity:	No
Transfer Facility:	No
Onsite Burner Exemption:	No
Furnace Exemption:	No
Underground Injection Activity:	No
Commercial TSD:	No
Used Oil Transporter:	No
Used Oil Transfer Facility:	No
Used Oil Processor:	No
Used Oil Refiner:	No
Used Oil Burner:	No
Used Oil Market Burner:	No
Used Oil Spec Marketer:	No

Hazardous Waste Handler Details

Sequence No:	1
Receive Date:	20030102
Handler Name:	FLYERS #216
Source Type:	Implementer
Federal Waste Generator Code:	N
Generator Code Description:	Not a Generator, Verified

Owner/Operator Details

Owner/Operator Ind:	Current Operator	***Street No:***	
Type:	Other	***Street 1:***	2360 LINDBERGH STREET
Name:	AMANDA APPELT	***Street 2:***	
Date Became Current:		***City:***	AUBURN
Date Ended Current:		***State:***	CA
Phone:	530-885-0401	***Country:***	
Source Type:	Implementer	***Zip Code:***	95602

Owner/Operator Ind:	Current Owner	***Street No:***	
Type:	Other	***Street 1:***	2360 LINDBERGH ST
Name:	TOM W. DWELLE	***Street 2:***	
Date Became Current:		***City:***	AUBURN
Date Ended Current:		***State:***	CA
Phone:	530-885-0401	***Country:***	
Source Type:	Implementer	***Zip Code:***	95602-9562

79	***20 of32***	***SSE***	***0.07 / 357.89***	***13.07 / -14***	***OLYMPIAN OIL 35 S LINDEN AVE SOUTH SAN FRANCISCO CA 94080***	***RCRA NON GEN***

EPA Handler ID:	CAL000350687
Gen Status Universe:	No Report
Contact Name:	JANET HEIKEL
Contact Address:	1300 INDUSTRIAL RD STE 2 , , SAN CARLOS , CA, 94070 ,
Contact Phone No and Ext:	650-596-8950
Contact Email:	JANETH@OGPINC.NET
Contact Country:	
County Name:	SAN MATEO
EPA Region:	09
Land Type:	
Receive Date:	20100310
Location Latitude:	37.649915
Location Longitude:	-122.411942

Violation/Evaluation Summary

Note: NO RECORDS: As of Oct 2023, there are no Compliance Monitoring and Enforcement (violation) records associated with this facility (EPA ID).

Handler Summary

Importer Activity:	No
Mixed Waste Generator:	No
Transporter Activity:	No
Transfer Facility:	No
Onsite Burner Exemption:	No
Furnace Exemption:	No
Underground Injection Activity:	No
Commercial TSD:	No
Used Oil Transporter:	No
Used Oil Transfer Facility:	No
Used Oil Processor:	No
Used Oil Refiner:	No
Used Oil Burner:	No
Used Oil Market Burner:	No
Used Oil Spec Marketer:	No

Hazardous Waste Handler Details

Map Key	Number of Records	Direction	Distance (mi/ft)	Elev/Diff (ft)	Site	DB

Sequence No:	1
Receive Date:	20100310
Handler Name:	OLYMPIAN OIL
Source Type:	Implementer
Federal Waste Generator Code:	N
Generator Code Description:	Not a Generator, Verified

Owner/Operator Details

Owner/Operator Ind:	Current Owner	**Street No:**	
Type:	Other	**Street 1:**	1300 INDUSTRIAL RD STE 2
Name:	OLYMPIAN JV	**Street 2:**	
Date Became Current:		**City:**	SAN CARLOS
Date Ended Current:		**State:**	CA
Phone:	650-596-8950	**Country:**	
Source Type:	Implementer	**Zip Code:**	94070-0000

Owner/Operator Ind:	Current Operator	**Street No:**	
Type:	Other	**Street 1:**	1300 INDUSTRIAL RD STE 2
Name:	JANET HEIKEL	**Street 2:**	
Date Became Current:		**City:**	SAN CARLOS
Date Ended Current:		**State:**	CA
Phone:	650-596-8950	**Country:**	
Source Type:	Implementer	**Zip Code:**	94070

79	21 of32	SSE	0.07 / 357.89	13.07 / -14	MOBIL # 58304 35 S LINDEN AVE SOUTH SAN FRANCISCO CA 94080	RCRA NON GEN

EPA Handler ID:	CAL000429567
Gen Status Universe:	No Report
Contact Name:	BRENDA RAMIREZ
Contact Address:	19100 RIDGEWOOD PARKWAY , , SAN ANTONIO , TX, 78259 , US
Contact Phone No and Ext:	210-626-6153
Contact Email:	BRENDA.RAMIREZ@SPEEDWAY.COM
Contact Country:	US
County Name:	SAN MATEO
EPA Region:	09
Land Type:	
Receive Date:	20201106
Location Latitude:	37.649915
Location Longitude:	-122.411942

Violation/Evaluation Summary

Note: NO RECORDS: As of Oct 2023, there are no Compliance Monitoring and Enforcement (violation) records associated with this facility (EPA ID).

Handler Summary

Importer Activity:	No
Mixed Waste Generator:	No
Transporter Activity:	No
Transfer Facility:	No
Onsite Burner Exemption:	No
Furnace Exemption:	No
Underground Injection Activity:	No
Commercial TSD:	No
Used Oil Transporter:	No
Used Oil Transfer Facility:	No
Used Oil Processor:	No
Used Oil Refiner:	No
Used Oil Burner:	No
Used Oil Market Burner:	No

Used Oil Spec Marketer: No

Hazardous Waste Handler Details

Sequence No: 1
Receive Date: 20170727
Handler Name: TESORO REFINING & MARKETING COMPANY LLC SITE 58304
Source Type: Implementer
Federal Waste Generator Code: N
Generator Code Description: Not a Generator, Verified

Hazardous Waste Handler Details

Sequence No: 1
Receive Date: 20201106
Handler Name: MOBIL # 58304
Source Type: Deactivation
Federal Waste Generator Code: N
Generator Code Description: Not a Generator, Verified

Owner/Operator Details

Owner/Operator Ind: Current Operator
Type: Other
Name: WESTERN REFINING RETAIL LLC
Date Became Current:
Date Ended Current:
Phone: 210-626-6153
Source Type: Deactivation
Street No:
Street 1: 19100 RIDGEWOOD PARKWAY
Street 2:
City: SAN ANTONIO
State: TX
Country: US
Zip Code: 78259

Owner/Operator Ind: Current Operator
Type: Other
Name: TERESA MILES
Date Became Current:
Date Ended Current:
Phone: 562-495-6850
Source Type: Implementer
Street No:
Street 1: 400 OCEANGATE DR STE 600
Street 2:
City: LONG BEACH
State: CA
Country:
Zip Code: 90802

Owner/Operator Ind: Current Owner
Type: Other
Name: WESTERN REFINING RETAIL LLC
Date Became Current:
Date Ended Current:
Phone: 210-626-6153
Source Type: Deactivation
Street No:
Street 1: 19100 RIDGEWOOD PARKWAY
Street 2:
City: SAN ANTONIO
State: TX
Country: US
Zip Code: 78259

Owner/Operator Ind: Current Owner
Type: Other
Name: TESORO REFINING & MARKETING COMPANY
Date Became Current:
Date Ended Current:
Phone: 562-495-6850
Source Type: Implementer
Street No:
Street 1: 19100 RIDGEWOOD PARKWAY
Street 2:
City: SAN ANTONIO
State: TX
Country:
Zip Code: 78259

Historical Handler Details

Receive Dt: 20170727
Generator Code Description: Not a Generator, Verified
Handler Name: TESORO REFINING & MARKETING COMPANY LLC SITE 58304

79	22 of32	SSE	0.07 / 357.89	13.07 / -14	J & L MOBILE FLEET SERVICE 35 S LINDEN	RCRA NON GEN

EPA Handler ID:	CAL000367072
Gen Status Universe:	No Report
Contact Name:	LARRY BENENTI
Contact Address:	412 STUDIO CIR STE 2 , , SAN MATEO , CA, 94401 ,
Contact Phone No and Ext:	650-344-4572
Contact Email:	JANDLMOBILE@AOL.COM
Contact Country:	
County Name:	SAN MATEO
EPA Region:	09
Land Type:	
Receive Date:	20110901
Location Latitude:	37.649915
Location Longitude:	-122.411942

Violation/Evaluation Summary

Note:	NO RECORDS: As of Oct 2023, there are no Compliance Monitoring and Enforcement (violation) records associated with this facility (EPA ID).

Handler Summary

Importer Activity:	No
Mixed Waste Generator:	No
Transporter Activity:	No
Transfer Facility:	No
Onsite Burner Exemption:	No
Furnace Exemption:	No
Underground Injection Activity:	No
Commercial TSD:	No
Used Oil Transporter:	No
Used Oil Transfer Facility:	No
Used Oil Processor:	No
Used Oil Refiner:	No
Used Oil Burner:	No
Used Oil Market Burner:	No
Used Oil Spec Marketer:	No

Hazardous Waste Handler Details

Sequence No:	1
Receive Date:	20110901
Handler Name:	J & L MOBILE FLEET SERVICE
Source Type:	Implementer
Federal Waste Generator Code:	N
Generator Code Description:	Not a Generator, Verified

Owner/Operator Details

Owner/Operator Ind:	Current Operator	**Street No:**	
Type:	Other	**Street 1:**	412 STUDIO CIR STE 2
Name:	LARRY BENENTI	**Street 2:**	
Date Became Current:		**City:**	SAN MATEO
Date Ended Current:		**State:**	CA
Phone:	650-344-4572	**Country:**	
Source Type:	Implementer	**Zip Code:**	94401
Owner/Operator Ind:	Current Owner	**Street No:**	
Type:	Other	**Street 1:**	412 STUDIO CIR APT 2
Name:	L BENENTI & JACK KELSO	**Street 2:**	
Date Became Current:		**City:**	SAN MATEO
Date Ended Current:		**State:**	CA
Phone:	650-344-4572	**Country:**	

Map Key	Number of Records	Direction	Distance (mi/ft)	Elev/Diff (ft)	Site	DB

Source Type: Implementer **Zip Code:** 94401-5301

---

79 **23 of32** **SSE** **0.07 / 357.89** **13.07 / -14**

Flyers Energy #316
35 S. LINDEN AVE
SOUTH SAN FRANCISCO CA
94080

DELISTED CTNK

Site ID: 116998
County:
Tank Type:
Original Source: CTNK
Record Date: 06-MAY-2019
Latitude:
Longitude:

---

79 **24 of32** **SSE** **0.07 / 357.89** **13.07 / -14**

STORE #58304
35 S LINDEN AVE
SOUTH SAN FRANCISCO CA
94080

EMISSIONS

2017 Criteria Data

Facility ID: 110777
Facility SIC Code: 5411
CO: 41
Air Basin: SF
District: BA
COID: SM
DISN: BAY AREA AQMD
CHAPIS:
CERR Code:
TOGT: .335283
ROGT: .335283
COT:
NOXT:
SOXT:
PMT:
PM10T:

2017 Toxic Data

Facility ID: 110777
Facility SIC Code: 5411
CO: 41
Air Basin: SF
District: BA
TS:
Health Risk Asmt:
Non-Cancer Chronic Haz Ind:
Non-Cancer Acute Haz Ind:
COID: SM
DISN: BAY AREA AQMD
CHAPIS:
CERR Code:

2018 Criteria Data

Facility ID: 110777
Facility SIC Code: 5541
CO: 41
Air Basin: SF
District: BA
COID: SM
DISN: BAY AREA AQMD
CHAPIS:
CERR Code:
TOGT: .335283
ROGT: .335283
COT:
NOXT:
SOXT:
PMT:
PM10T:

2018 Toxic Data

Facility ID: 110777
Facility SIC Code: 5541
CO: 41
Air Basin: SF
District: BA
TS:
Health Risk Asmt:
COID: SM
DISN: BAY AREA AQMD
CHAPIS:
CERR Code:

Non-Cancer Chronic Haz Ind:
Non-Cancer Acute Haz Ind:

2019 Criteria Data

CO:	41	***CHAPIS:***	
Air Basin:	SF	***CERR Code:***	
Facility ID:	110777	***ROGT:***	.335283
District:	BA	***COT:***	
Facility SIC Code:	5541	***NOXT:***	
CO ID:	SM	***SOXT:***	
DISN:	BAY AREA AQMD		
PM10T:			
TOGT:	.335283		
PMT:			

2019 Toxic Data

CO:	41	***DISN:***	BAY AREA AQMD
Air Basin:	SF	***CHAPIS:***	
Faccility ID:	110777	***CERR Code:***	
District:	BA	***TS:***	
Facility SIC Code:	5541	***Health Risk Asmt:***	
COID:	SM		
Non-Cancer Chronic Haz Ind:			
Non-Cancer Acute Haz Ind:			

2020 Criteria Data

CO:	41	***CHAPIS:***	
Air Basin:	SF	***CERR Code:***	
Facility ID:	110777	***ROGT:***	.335283
District:	BA	***COT:***	
Facility SIC Code:	5541	***NOXT:***	
CO ID:	SM	***SOXT:***	
DISN:	BAY AREA AQMD		
TOGT:	.335283		
PMT:			
PM10T:			

2020 Toxic Data

CO:	41	***DISN:***	BAY AREA AQMD
Air Basin:	SF	***CHAPIS:***	
Facility ID:	110777	***CHERR Code:***	
District:	BA	***TS:***	
Facility SIC Code:	5541	***Health Risk Asmt:***	
COID:	SM		
Non-Cancer Chronic Haz Ind:			
Non-Cancer Acute Haz Ind:			

79	***25 of32***	***SSE***	***0.07 / 357.89***	***13.07 / -14***	***LUBRICANTS STORAGE FACILITY 35 SOUTH LINDEN AVE. S.SAN FRANCISCO CA 94080***	***AST SWRCB***

Total Gals: 190000
Owner Name: NELLA OIL COMPANY
Data Source: SWRCB Aboveground Storage Tanks Listing 2006;SWRCB Aboveground Storage Tanks Listing 2007;SWRCB Aboveground Storage Tanks Listing 2005

79	***26 of32***	***SSE***	***0.07 /***	***13.07 /***	***LUBRICANTS STORAGE FACILITY***	***AST SWRCB***

Map Key	Number of Records	Direction	Distance (mi/ft)	Elev/Diff (ft)	Site	DB
			357.89	-14	35 SOUTH LINDEN AVE. S.SAN FRANCISCO CA 94080	

Total Gals: 190000
Owner Name: OLYMPIAN OIL CO.
Data Source: SWRCB Aboveground Storage Tanks Listing 2003

79	27 of32	SSE	0.07 / 357.89	13.07 / -14	OLYMPIAN OIL CO 35 S LINDEN AVE S SAN FRANCISCO CA	UST SWEEPS

C C:	A41-000-550028	**D Filename:**	SITE14A
BOE:		**Page No:**	159
Comp:	550028	**County:**	SAN MATEO
Status:	ACTIVE	**State :**	CA
No of Tanks:	12	**Zip:**	94080
Jurisdict:	SAN MATEO COUNTY	**Latitude:**	37.651943
Agency:	ENVIRONMENTAL HEALTH	**Longitude:**	-122.411195
Phone:		**Georesult:**	S5HPNTS-ZA

Tank Details

Tank ID:	000010	**S Contain:**	
O Tank ID:		**Stg:**	P
SWRCB No:	41-000-550028-000010	**Storage :**	
Removed:		**Storag Type:**	PRODUCT
Installed:		**P Contain:**	
A Date:	04-22-94	**Content:**	REG UNLEADED
Capac:	10000	**ONA:**	
Tank Use:	M.V. FUEL	**D File Name:**	TANK14A

Tank Details

Tank ID:	000006	**S Contain:**	
O Tank ID:		**Stg:**	P
SWRCB No:	41-000-550028-000006	**Storage :**	
Removed:		**Storag Type:**	PRODUCT
Installed:		**P Contain:**	
A Date:	04-22-94	**Content:**	SOLVENTS
Capac:	10000	**ONA:**	
Tank Use:	CHEMICAL	**D File Name:**	TANK14A

Tank Details

Tank ID:	000008	**S Contain:**	
O Tank ID:		**Stg:**	P
SWRCB No:	41-000-550028-000008	**Storage :**	
Removed:		**Storag Type:**	PRODUCT
Installed:		**P Contain:**	
A Date:	04-22-94	**Content:**	REG UNLEADED
Capac:	12000	**ONA:**	
Tank Use:	M.V. FUEL	**D File Name:**	TANK14A

Tank Details

Tank ID:	000009	**S Contain:**	
O Tank ID:		**Stg:**	P
SWRCB No:	41-000-550028-000009	**Storage :**	
Removed:		**Storag Type:**	PRODUCT
Installed:		**P Contain:**	
A Date:	04-22-94	**Content:**	REG UNLEADED
Capac:	12000	**ONA:**	
Tank Use:	M.V. FUEL	**D File Name:**	TANK14A

Tank Details

Tank ID:	000011	***S Contain:***	
O Tank ID:		***Stg:***	W
SWRCB No:	41-000-550028-000011	***Storage :***	
Removed:		***Storag Type:***	WASTE
Installed:		***P Contain:***	
A Date:	08-15-89	***Content:***	WASTE OIL
Capac:	300	***ONA:***	
Tank Use:	OIL	***D File Name:***	TANK14A

Tank Details

Tank ID:	000003	***S Contain:***	
O Tank ID:		***Stg:***	P
SWRCB No:	41-000-550028-000003	***Storage :***	
Removed:		***Storag Type:***	PRODUCT
Installed:		***P Contain:***	
A Date:	04-22-94	***Content:***	REG UNLEADED
Capac:	12000	***ONA:***	
Tank Use:	M.V. FUEL	***D File Name:***	TANK14A

Tank Details

Tank ID:	000012	***S Contain:***	
O Tank ID:		***Stg:***	P
SWRCB No:	41-000-550028-000012	***Storage :***	
Removed:		***Storag Type:***	PRODUCT
Installed:		***P Contain:***	
A Date:	08-15-89	***Content:***	LEADED
Capac:	55	***ONA:***	
Tank Use:	M.V. FUEL	***D File Name:***	TANK14A

Tank Details

Tank ID:	000002	***S Contain:***	
O Tank ID:		***Stg:***	P
SWRCB No:	41-000-550028-000002	***Storage :***	
Removed:		***Storag Type:***	PRODUCT
Installed:		***P Contain:***	
A Date:	04-22-94	***Content:***	LEADED
Capac:	12000	***ONA:***	
Tank Use:	M.V. FUEL	***D File Name:***	TANK14A

Tank Details

Tank ID:	000001	***S Contain:***	
O Tank ID:		***Stg:***	P
SWRCB No:	41-000-550028-000001	***Storage :***	
Removed:		***Storag Type:***	PRODUCT
Installed:		***P Contain:***	
A Date:	04-22-94	***Content:***	DIESEL
Capac:	12000	***ONA:***	
Tank Use:	M.V. FUEL	***D File Name:***	TANK14A

Tank Details

Tank ID:	000004	***S Contain:***	
O Tank ID:		***Stg:***	P
SWRCB No:	41-000-550028-000004	***Storage :***	
Removed:		***Storag Type:***	PRODUCT

Map Key	Number of Records	Direction	Distance (mi/ft)	Elev/Diff (ft)	Site	DB

Installed:		***P Contain:***	
A Date:	04-22-94	***Content:***	REG UNLEADED
Capac:	12000	***ONA:***	
Tank Use:	M.V. FUEL	***D File Name:***	TANK14A

Tank Details

Tank ID:	000005	***S Contain:***	
O Tank ID:		***Stg:***	P
SWRCB No:	41-000-550028-000005	***Storage :***	
Removed:		***Storag Type:***	PRODUCT
Installed:		***P Contain:***	
A Date:	04-22-94	***Content:***	KEROSENE
Capac:	10000	***ONA:***	
Tank Use:	PETROLEUM	***D File Name:***	TANK14A

Tank Details

Tank ID:	000007	***S Contain:***	
O Tank ID:		***Stg:***	P
SWRCB No:	41-000-550028-000007	***Storage :***	
Removed:		***Storag Type:***	PRODUCT
Installed:		***P Contain:***	
A Date:	04-22-94	***Content:***	DIESEL
Capac:	8000	***ONA:***	
Tank Use:	CHEMICAL	***D File Name:***	TANK14A

79	***28 of32***	***SSE***	***0.07 / 357.89***	***13.07 / -14***	***SOUTH LINDEN CARDLOCK 35 S LINDEN AVE S SAN FRANCISCO CA***	***UST SWEEPS***

C C:	A41-000-550029	***D Filename:***	SITE14A
BOE:		***Page No:***	159
Comp:	550029	***County:***	SAN MATEO
Status:	ACTIVE	***State :***	CA
No of Tanks:		***Zip:***	94080
Jurisdict:	SAN MATEO COUNTY	***Latitude:***	37.651943
Agency:	ENVIRONMENTAL HEALTH	***Longitude:***	-122.411195
Phone:		***Georesult:***	S5HPNTS-ZA

79	***29 of32***	***SSE***	***0.07 / 357.89***	***13.07 / -14***	***SPEEDWAY NO 4874 35 S LINDEN SOUTH SAN FRANCISCO CA 94080***	***RCRA NON GEN***

EPA Handler ID:	CAL000457779
Gen Status Universe:	No Report
Contact Name:	JANET WAGER
Contact Address:	PO BOX 711 , , DALLAS , TX, 75221 , US
Contact Phone No and Ext:	281-619-3517
Contact Email:	JANET.WAGER@7-11.COM
Contact Country:	US
County Name:	SAN MATEO
EPA Region:	09
Land Type:	Other
Receive Date:	20230531
Location Latitude:	
Location Longitude:	

Violation/Evaluation Summary

Note: NO RECORDS: As of Oct 2023, there are no Compliance Monitoring and Enforcement (violation) records associated with this facility (EPA ID).

Handler Summary

Importer Activity:	No
Mixed Waste Generator:	No
Transporter Activity:	No
Transfer Facility:	No
Onsite Burner Exemption:	No
Furnace Exemption:	No
Underground Injection Activity:	No
Commercial TSD:	No
Used Oil Transporter:	No
Used Oil Transfer Facility:	No
Used Oil Processor:	No
Used Oil Refiner:	No
Used Oil Burner:	No
Used Oil Market Burner:	No
Used Oil Spec Marketer:	No

Hazardous Waste Handler Details

Sequence No:	1
Receive Date:	20201027
Handler Name:	SPEEDWAY NO 4874
Source Type:	Implementer
Federal Waste Generator Code:	N
Generator Code Description:	Not a Generator, Verified

Hazardous Waste Handler Details

Sequence No:	1
Receive Date:	20230531
Handler Name:	SPEEDWAY NO 4874
Source Type:	Deactivation
Federal Waste Generator Code:	N
Generator Code Description:	Not a Generator, Verified

Owner/Operator Details

Owner/Operator Ind:	Current Owner	***Street No:***	
Type:	Other	***Street 1:***	3200 HACKBERRY RD
Name:	TRMC RETAIL LLC	***Street 2:***	
Date Became Current:		***City:***	IRVING
Date Ended Current:		***State:***	TX
Phone:	281-619-3517	***Country:***	US
Source Type:	Deactivation	***Zip Code:***	75063
Owner/Operator Ind:	Current Operator	***Street No:***	
Type:	Other	***Street 1:***	500 SPEEDWAY DR
Name:	TRMC RETAIL LLC	***Street 2:***	
Date Became Current:		***City:***	ENON
Date Ended Current:		***State:***	OH
Phone:	562-305-8226	***Country:***	US
Source Type:	Implementer	***Zip Code:***	45323
Owner/Operator Ind:	Current Owner	***Street No:***	
Type:	Other	***Street 1:***	500 SPEEDWAY DR
Name:	TRMC RETAIL LLC	***Street 2:***	
Date Became Current:		***City:***	ENON
Date Ended Current:		***State:***	OH
Phone:	562-305-8226	***Country:***	US
Source Type:	Implementer	***Zip Code:***	45323
Owner/Operator Ind:	Current Operator	***Street No:***	
Type:	Other	***Street 1:***	3200 HACKBERRY RD

Map Key	Number of Records	Direction	Distance (mi/ft)	Elev/Diff (ft)	Site	DB

Name:	TRMC RETAIL LLC	**Street 2:**	
Date Became Current:		**City:**	IRVING
Date Ended Current:		**State:**	TX
Phone:	281-619-3517	**Country:**	US
Source Type:	Deactivation	**Zip Code:**	75063

Historical Handler Details

Receive Dt:	20201027
Generator Code Description:	Not a Generator, Verified
Handler Name:	SPEEDWAY NO 4874

Map Key	Number of Records	Direction	Distance (mi/ft)	Elev/Diff (ft)	Site	DB
79	30 of32	SSE	0.07 / 357.89	13.07 / -14	UMILI AMERICA INC 35 S LINDEN AVE SOUTH SAN FRANCISCO CA 94080	CERS HAZ

Site ID:	616707
Latitude:	37.649837
Longitude:	-122.411491

Regulated Programs

EI ID:	10885579	**EI Description:**	Chemical Storage Facilities

Violations

Violation Date:	11/05/2021	**Violation Source:**	CERS
Violation Program:	HMRRP	**Violation Division:**	San Mateo County Environmental Health
Citation:	HSC 6.95 25508(a)(1) - California Health and Safety Code, Chapter 6.95, Section(s) 25508(a)(1)		
Violation Notes:			

Returned to compliance on 01/28/2022. Observation: Umili America has failed to upload and initial HMBP to either the Env. Health Portal or to CERS. While Umili does not produce hazardous waste, they store qualifying amounts of hazardous materials that qualify them fro the program. The materials noted include, Acetylene, CO2, Argon and Hydraulic Oil. Corrective action: Please upload a complete HMBP to the Env. Health portal into CERS by the comply by date.

Violation Description:

Failure to complete and electronically submit a business plan when storing/handling a hazardous material at or above reportable quantities.

Violations

Violation Date:	11/05/2021	**Violation Source:**	CERS
Violation Program:	HMRRP	**Violation Division:**	San Mateo County Environmental Health
Citation:	HSC 6.95 25505(a)(4) - California Health and Safety Code, Chapter 6.95, Section(s) 25505(a)(4)		
Violation Notes:			

Returned to compliance on 01/28/2022. Observation: Daniel was unable to provide training records when asked during the inspection. Specifically Umili is required to provide HMBP (haz. com and emergency response) training to its employees. Corrective action: Umili must provide the training noted above to their employees. A copy/records of the training must be submitted to Env. Health by the comply by date.

Violation Description:

Failure to provide initial and annual training to all employees in safety procedures in the event of a release or threatened release of a hazardous material or failure to document and maintain training records for a minimum of three years.

Violations

Violation Date:	11/05/2021	**Violation Source:**	CERS
Violation Program:	HMRRP	**Violation Division:**	San Mateo County Environmental Health

Citation: HSC 6.95 25505.1 - California Health and Safety Code, Chapter 6.95, Section(s) 25505.1
Violation Notes:

Returned to compliance on 01/28/2022. OBSERVATION: The business failed to notify property owner in writing that the business is subject to the business plan program and has complied with its provisions. CORRECTIVE ACTION: Notify the property owner in writing that the business is subject to the business plan program and has complied with its provisions. Submit documentation of correction to the unified program agency.

Violation Description:

Failure to notify property owner in writing that the business is subject to the business plan program and has complied with its provisions.

Evaluations

Eval Date: 04/18/2023
Violations Found: No
Eval General Type: Other/Unknown
Eval Type: Other, not routine, done by local agency
Eval Division: San Mateo County Environmental Health
Eval Program: HMRRP
Eval Source: CERS
Eval Notes:

Eval Date: 11/05/2021
Violations Found: Yes
Eval General Type: Compliance Evaluation Inspection
Eval Type: Routine done by local agency
Eval Division: San Mateo County Environmental Health
Eval Program: HMRRP
Eval Source: CERS
Eval Notes:

Inspectors(s) Carson Beck and Apollonia Helm Business Rep. Daniel Umili Initial inspection for new facility. Umili must upload an HMBP, notify property owner and conduct/record training. -No Haz. waste generated on site; Note: data in [EVAL Notes] field for some records is truncated from the source.

Affiliations

Affil Type Desc: Facility Mailing Address
Entity Name: Mailing Address
Entity Title:
Address: 39 S LINDEN AVE
City: SOUTH SAN FRANCISCO
State: CA
Country:
Zip Code: 94080
Phone:

Affil Type Desc: Legal Owner
Entity Name: UMILI AMERICA INC
Entity Title:
Address: 39 S LINDEN AVE
City: SOUTH SAN FRANCISCO
State: CA
Country: United States
Zip Code: 94080
Phone: (650) 922-2476

Affil Type Desc: CUPA District
Entity Name: San Mateo County Environmental Health
Entity Title:
Address: 2000 Alameda de las Pulgas, Suite 100
City: San Mateo
State: CA
Country:
Zip Code: 94403
Phone: (650) 372-6200

Map Key	Number of Records	Direction	Distance (mi/ft)	Elev/Diff (ft)	Site	DB

Affil Type Desc: Document Preparer
Entity Name: Daniel Umili
Entity Title:
Address:
City:
State:
Country:
Zip Code:
Phone:

Affil Type Desc: Identification Signer
Entity Name: Daniel Umili
Entity Title: Owner
Address:
City:
State:
Country:
Zip Code:
Phone:

Affil Type Desc: Parent Corporation
Entity Name: UMILI AMERICA INC
Entity Title:
Address:
City:
State:
Country:
Zip Code:
Phone:

Affil Type Desc: Environmental Contact
Entity Name: Daniel Umili
Entity Title:
Address: 39 s linden
City: South SF
State: CA
Country:
Zip Code: 94080
Phone:

Affil Type Desc: Operator
Entity Name: UMILI AMERICA INC
Entity Title:
Address:
City:
State:
Country:
Zip Code:
Phone: (650) 922-2476

79	31 of32	SSE	0.07 / 357.89	13.07 / -14	FLYERS ENERGY #316 35 S. LINDEN AVE SOUTH SAN FRANCISCO CA 94080	GEOTRACKER

Global ID: UST100018980
Facility ID:
Cleanup Status:
Status (SRCH): SWT-NO PLAN RETURNED
Case Type (DL):
Status (DL):
Status Date (DL):
Site Facility Name (SRCH): FLYERS ENERGY #316
Business Name:
Address: 35 S. LINDEN AVE
City: SOUTH SAN FRANCISCO
County: SAN MATEO

Site Facility Type:
Site Fac Type(SRCH): SINGLE-WALLED UST
RWQCB Region (DL):
Census Tract: 6081602300
Longitude:
Latitude:

Zip: 94080
State: CA
Data Source: Cleanup Program Sites - GeoTracker Search Results (SRCH)

GeoTracker Sites Data Download - Site Details

RB Case No:
Local Case No:
Begin Date: 2022-05-02 00:00:00
Lead Agency: SAN MATEO COUNTY LOP
CUF Case: NO
Local Agency:
CalEnvScreen Score:
EPA Region: 9
Qty Rlsd Gallons:
Potential COC: Diesel
How Discovered: Tank Closure
Stop Method:
Stop Description:
Case Manager:
Military DoD Site: No
Leak Reported Dt:
No Further Action Dt:
Potential Media of Concern:
How Discovered Description:
Calwater Watershed Name: South Bay - San Mateo Bayside (204.40)
DWR GW Subbasin Name: Westside (2-035)
Disadvantaged Community:
Coordinate Source: Google Map Move
Discharge Cause: Unknown
Discharge Source: Tank
Facility Project Sub Type:
Calenviroscreen 3 Score: 81-85%
Calenviroscreen 4 Score: 80-85%
File Location:
Site History:

GeoTracker Sites Data Download - Regulatory Activity

Action: Letter - Notice
Action Type: ENFORCEMENT
Date : 2023-02-03 00:00:00

Action: Letter - Notice
Action Type: ENFORCEMENT
Date : 2019-06-12 00:00:00

GeoTracker Sites Data Download - Status History

Status: Open - Case Begin Date
Status Date: 2022-05-02 00:00:00

Status: SWT-No Plan Returned
Status Date: 2022-05-02 00:00:00

79	32 of32	SSE	0.07 / 357.89	13.07 / -14	SPEEDWAY NO. 4874 35 S. LINDEN S. SAN FRANCISCO CA 94080	GEOTRACKER

Global ID: UST100019733
Facility ID:
Cleanup Status:
Status (SRCH): SWT-NO PLAN RETURNED
Case Type (DL):
Site Facility Type:
Site Fac Type(SRCH): SINGLE-WALLED UST
RWQCB Region (DL):
Census Tract: 6081602300
Longitude:

Map Key	Number of Records	Direction	Distance (mi/ft)	Elev/Diff (ft)	Site	DB

Status (DL):
Latitude:
Status Date (DL):
Site Facility Name (SRCH): SPEEDWAY NO. 4874
Business Name:
Address: 35 S. LINDEN
City: S. SAN FRANCISCO
County: SAN MATEO
Zip: 94080
State: CA
Data Source: Cleanup Program Sites - GeoTracker Search Results (SRCH)

GeoTracker Sites Data Download - Site Details

RB Case No:
Local Case No:
Begin Date: 2022-05-02 00:00:00
Lead Agency: SAN MATEO COUNTY LOP
CUF Case: NO
Local Agency:
CalEnvScreen Score:
EPA Region: 9
Qty Rlsd Gallons:
Potential COC: Gasoline, Diesel
How Discovered: Tank Closure
Stop Method:
Stop Description:
Case Manager:
Military DoD Site: No
Leak Reported Dt:
No Further Action Dt:
Potential Media of Concern:
How Discovered Description:
Calwater Watershed Name: South Bay - San Mateo Bayside (204.40)
DWR GW Subbasin Name: Westside (2-035)
Disadvantaged Community:
Coordinate Source: Google Map Move
Discharge Cause: Unknown
Discharge Source: Tank
Facility Project Sub Type:
Calenviroscreen 3 Score: 81-85%
Calenviroscreen 4 Score: 80-85%
File Location:
Site History:

GeoTracker Sites Data Download - Regulatory Activity

Action: Letter - Notice
Action Type: ENFORCEMENT
Date : 2021-10-29 00:00:00

Action: Letter - Notice
Action Type: ENFORCEMENT
Date : 2019-06-12 00:00:00

GeoTracker Sites Data Download - Status History

Status: Open - Case Begin Date
Status Date: 2022-05-02 00:00:00

Status: SWT-No Plan Returned
Status Date: 2022-05-02 00:00:00

80	1 of1	WNW	0.07 / 370.71	21.52 / -6	BAY AREA TRUCK CARE 507 RAILROAD	CUPA SANMATEO

Map Key	Number of Records	Direction	Distance (mi/ft)	Elev/Diff (ft)	Site	DB
					SOUTH SAN FRANCISCO CA 94080	

Facility ID: FA0014609

Detail(s)

Program Category: HAZARDOUS WASTE PROGRAM
Billing Status: Inactive, non-billable
Program Element: GENERATES & RECYCLES WASTE OIL/SOLVENT

Program Category: BUSINESS PLAN PROGRAM
Billing Status: Inactive, non-billable
Program Element: STORES HAZ MAT <219GAL,1,999LB, 879CF

81	1 of1	SSE	0.07 / 371.28	9.90 / -17	CALEGARI PROPERTY 40 S LINDEN AVE SOUTH SAN FRANCISCO CA	LOP SANMATEO

Case No: 550149
APN: 014102020
Case Type: O- Other Groundwater affected (uses other than drinking water)
Global ID: T0608100905

LUST Status

Status: 9- Case Closed

82	1 of2	WNW	0.07 / 375.66	21.71 / -6	ROY BRIZIO STREET RODS 505 RAILROAD SOUTH SAN FRANCISCO CA 94080	CUPA SANMATEO

Facility ID: FA0026782

Detail(s)

Program Category: HAZARDOUS WASTE PROGRAM
Billing Status: Active, billable
Program Element: GENERATES & RECYCLES WASTE OIL/SOLVENT

Program Category: BUSINESS PLAN PROGRAM
Billing Status: Active, billable
Program Element: STORES MV FUELS OR WASTE ONLY

82	2 of2	WNW	0.07 / 375.66	21.71 / -6	ROY BRIZIO STREET RODS 505 RAILROAD S SAN FRANCISCO CA 94080	CERS HAZ

Site ID: 63150
Latitude: 37.653137
Longitude: -122.417550

Regulated Programs

EI ID: 10067911 **EI Description:** Chemical Storage Facilities

EI ID: 10067911 **EI Description:** Hazardous Waste Generator

Violations

Violation Date: 12/07/2022 **Violation Source:** CERS
Violation Program: HW **Violation Division:** San Mateo County Environmental Health
Citation: 22 CCR 12 66262.12 - California Code of Regulations, Title 22, Chapter 12, Section(s) 66262.12
Violation Notes:

Returned to compliance on 06/01/2023. Facility EPA ID CAL000222253 expired 6/30/2021. Reactivate the EPA ID by completing the eVQ using the DTSC's website within the comply by date. https://dtsc.ca.gov/reactivate-epa-id-number/

Violation Description:

Failure to obtain an Identification Number prior to treating, storing, disposing of, transporting or offering for transportation any hazardous waste.

Violations

Violation Date: 01/15/2021 **Violation Source:** CERS
Violation Program: HW **Violation Division:** San Mateo County Environmental Health
Citation: 40 CFR 1 265.31 - U.S. Code of Federal Regulations, Title 40, Chapter 1, Section(s) 265.31
Violation Notes:

Returned to compliance on 01/19/2022. Please empty the content that has accumulated in the secondary containment within 30 days. So much spilled waste has accumulated in the secondary containment that the risk of spilling over the containment is very high.

Violation Description:

Failure to maintain and operate the facility to minimize the possibility of a fire, explosion, or any unplanned sudden or non-sudden release of hazardous waste or hazardous waste constituents to air, soil, or surface water which could threaten human health or the environment.

Violations

Violation Date: 12/07/2022 **Violation Source:** CERS
Violation Program: HW **Violation Division:** San Mateo County Environmental Health
Citation: HSC 6.11 25404(e)(4) - California Health and Safety Code, Chapter 6.11, Section(s) 25404(e)(4)
Violation Notes:

Returned to compliance on 03/09/2023. HMBP does not have all the correct information submitted. Resubmit HMBP on CERS with the revisions within the comply by date.

Violation Description:

Failure to report, and report accurately, program data (such as hazardous waste generation activities) electronically.

Violations

Violation Date: 12/07/2022 **Violation Source:** CERS
Violation Program: HW **Violation Division:** San Mateo County Environmental Health
Citation: 22 CCR 12 66262.34(f) - California Code of Regulations, Title 22, Chapter 12, Section(s) 66262.34(f)
Violation Notes:

Returned to compliance on 12/07/2022. Used coolant label was missing the site address, contents, physical state and hazardous properties. Corrected on site.

Violation Description:

Failure to properly label hazardous waste accumulation containers and portable tanks with the following requirements: "Hazardous Waste", name and address of the generator, physical and chemical characteristics of the Hazardous Waste, and starting accumulation date.

Violations

Violation Date: 09/08/2021 **Violation Source:** CERS
Violation Program: HMRRP **Violation Division:** San Mateo County Environmental Health
Citation: HSC 6.95 25508.2 - California Health and Safety Code, Chapter 6.95, Section(s) 25508.2
Violation Notes:

Returned to compliance on 12/14/2022. The last HMBP submission occurred on 5/18/2021, however, this plan was rejected by CUPA staff and changes to the map, emergency response plan, and training plan were requested to be resubmitted within 30 days. No re-submission has occurred as of 9/8/2021. Log on to https://ehesubmit.smchealth.org and resubmit/certify the plan ASAP.

Violation Description:

Failure to annually review and electronically certify that the business plan is complete and accurate on or before the annual due date.

Violations

Violation Date: 01/15/2021 ***Violation Source:*** CERS
Violation Program: HW ***Violation Division:*** San Mateo County Environmental Health
Citation: 22 CCR 12 66262.11 - California Code of Regulations, Title 22, Chapter 12, Section(s) 66262.11
Violation Notes:

Returned to compliance on 09/07/2022. 1. Please perform a waste determination on the spent sandblasting materials to confirm the metal content from the sandblasting operation whether the spend material is hazardous waste. It is not a recommendation but only as a reference; labs such as Test America (925)484-1919, or McCampbell Analytical (877) 252-9262 can perform such waste determination. Feel free to look for and use other labs. Please forward the lab result to my attention within 30 days.

Violation Description:

Failure to determine if wastes generated are hazardous waste by using generator knowledge or applying testing method.

Violations

Violation Date: 12/07/2022 ***Violation Source:*** CERS
Violation Program: HMRRP ***Violation Division:*** San Mateo County Environmental Health
Citation: HSC 6.95 25505(a)(4) - California Health and Safety Code, Chapter 6.95, Section(s) 25505(a)(4)
Violation Notes:

Returned to compliance on 04/05/2023. Training records were unavailable at the time of the inspection. Please submit training records to the inspector within the comply by date.

Violation Description:

Failure to provide initial and annual training to all employees in safety procedures in the event of a release or threatened release of a hazardous material or failure to document and maintain training records for a minimum of three years.

Violations

Violation Date: 06/22/2022 ***Violation Source:*** CERS
Violation Program: HMRRP ***Violation Division:*** San Mateo County Environmental Health
Citation: HSC 6.95 25508(a)(1) - California Health and Safety Code, Chapter 6.95, Section(s) 25508(a)(1)
Violation Notes:

Returned to compliance on 12/13/2022. Last fully accepted HMBP submittal was submitted on 5/26/2020. HMBP must be submitted annually. Submit HMBP on the San Mateo County Portal https://ehesubmit.smchealth.org/.

Violation Description:

Failure to complete and electronically submit a business plan when storing/handling a hazardous material at or above reportable quantities.

Violations

Violation Date: 12/07/2022 ***Violation Source:*** CERS
Violation Program: HMRRP ***Violation Division:*** San Mateo County Environmental Health
Citation: HSC 6.95 25508(a)(3) - California Health and Safety Code, Chapter 6.95, Section(s) 25508(a)(3)
Violation Notes:

Returned to compliance on 03/09/2023. Facility has not reported all the Argon on site. Facility has 3350 cubic feet of Argon. Update HMBP on CERS

and resubmit.

Violation Description:

Failure to complete and electronically submit hazardous material inventory information for all reportable hazardous materials on site at or above reportable quantities.

Violations

Violation Date: 03/03/2017 ***Violation Source:*** CERS
Violation Program: HW ***Violation Division:*** San Mateo County Environmental Health
Citation: 22 CCR 12 66262.12 - California Code of Regulations, Title 22, Chapter 12, Section(s) 66262.12
Violation Notes:

Returned to compliance on 07/07/2017. Facility needs to re-activate EPA ID number.

Violation Description:

Failure to obtain an Identification Number prior to treating, storing, disposing of, transporting or offering for transportation any hazardous waste.

Violations

Violation Date: 02/01/2019 ***Violation Source:*** CERS
Violation Program: HMRRP ***Violation Division:*** San Mateo County Environmental Health
Citation: HSC 6.95 25508(a)(1) - California Health and Safety Code, Chapter 6.95, Section(s) 25508(a)(1)
Violation Notes:

Returned to compliance on 02/01/2019. Please add nitrogen, oxygen and argon cylinders in the chemical inventory of the HMBP. COmpleted during inspection.

Violation Description:

Failure to complete and electronically submit hazardous material inventory information for all reportable hazardous materials on site at or above reportable quantities.

Violations

Violation Date: 03/03/2017 ***Violation Source:*** CERS
Violation Program: HMRRP ***Violation Division:*** San Mateo County Environmental Health
Citation: HSC 6.95 25505(a)(4) - California Health and Safety Code, Chapter 6.95, Section(s) 25505(a)(4)
Violation Notes:

Returned to compliance on 04/03/2017. Please document employee training within 30 days.

Violation Description:

Failure to provide initial and annual training to all employees in safety procedures in the event of a release or threatened release of a hazardous material or failure to document and maintain training records for a minimum of three years.

Violations

Violation Date: 12/07/2022 ***Violation Source:*** CERS
Violation Program: HMRRP ***Violation Division:*** San Mateo County Environmental Health
Citation: HSC 6.95 25508(a)(3) - California Health and Safety Code, Chapter 6.95, Section(s) 25508(a)(3)
Violation Notes:

Returned to compliance on 12/14/2022. The locations of emergency response equipment are still not listed in the HMBP. Fill in the locations and resubmit the HMBP on CERS within the comply by date.

Violation Description:

Failure to establish and electronically submit an adequate emergency response plan and procedures for a release or threatened release of a hazardous

material.

Enforcements

Enf Action Date: 03/10/2023 ***Enf Action Program:*** HW
Enf Action Type: Notice of Violation (Unified Program) ***Enf Action Source:*** CERS
Enf Action Division: San Mateo County Environmental Health
Enf Action Description: Notice of Violation Issued by the Inspector at the Time of Inspection
Enf Action Notes:

Enf Action Date: 11/29/2022 ***Enf Action Program:*** HMRRP
Enf Action Type: Notice of Violation (Unified Program) ***Enf Action Source:*** CERS
Enf Action Division: San Mateo County Environmental Health
Enf Action Description: Notice of Violation Issued by the Inspector at the Time of Inspection
Enf Action Notes:

12/29/22: Violations from this NOV are resolved. Current violations have been cited.

Enf Action Date: 12/21/2021 ***Enf Action Program:*** HW
Enf Action Type: Notice of Violation (Unified Program) ***Enf Action Source:*** CERS
Enf Action Division: San Mateo County Environmental Health
Enf Action Description: Notice of Violation Issued by the Inspector at the Time of Inspection
Enf Action Notes:

12/29/22: Violations from this NOV are resolved. Current violations have been cited.

Enf Action Date: 03/10/2023 ***Enf Action Program:*** HMRRP
Enf Action Type: Notice of Violation (Unified Program) ***Enf Action Source:*** CERS
Enf Action Division: San Mateo County Environmental Health
Enf Action Description: Notice of Violation Issued by the Inspector at the Time of Inspection
Enf Action Notes:

Enf Action Date: 12/21/2021 ***Enf Action Program:*** HMRRP
Enf Action Type: Notice of Violation (Unified Program) ***Enf Action Source:*** CERS
Enf Action Division: San Mateo County Environmental Health
Enf Action Description: Notice of Violation Issued by the Inspector at the Time of Inspection
Enf Action Notes:

12/29/22: Violations from this NOV are resolved. Current violations have been cited.

Enf Action Date: 11/23/2022 ***Enf Action Program:*** HMRRP
Enf Action Type: Notice of Violation (Unified Program) ***Enf Action Source:*** CERS
Enf Action Division: San Mateo County Environmental Health
Enf Action Description: Notice of Violation Issued by the Inspector at the Time of Inspection
Enf Action Notes:

12/29/22: Violations from this NOV are resolved. Current violations have been cited.

Evaluations

Eval Date: 09/15/2014
Violations Found: No
Eval General Type: Other/Unknown
Eval Type: Other, not routine, done by local agency
Eval Division: San Mateo County Environmental Health
Eval Program: HMRRP
Eval Source: CERS
Eval Notes:

Eval Date: 02/01/2019

Violations Found: No
Eval General Type: Compliance Evaluation Inspection
Eval Type: Routine done by local agency
Eval Division: San Mateo County Environmental Health
Eval Program: HW
Eval Source: CERS
Eval Notes:

Waste generated at the facility: - used oil - gas - Filters - waste antifreeze; Note: data in [EVAL Notes] field for some records is truncated from the source.

Eval Date: 04/01/2019
Violations Found: No
Eval General Type: Other/Unknown
Eval Type: Other, not routine, done by local agency
Eval Division: San Mateo County Environmental Health
Eval Program: HMRRP
Eval Source: CERS
Eval Notes:

Eval Date: 05/18/2021
Violations Found: No
Eval General Type: Other/Unknown
Eval Type: Other, not routine, done by local agency
Eval Division: San Mateo County Environmental Health
Eval Program: HMRRP
Eval Source: CERS
Eval Notes:

HMBP submittal reviewed and not accepted.; Note: data in [EVAL Notes] field for some records is truncated from the source.

Eval Date: 02/01/2019
Violations Found: No
Eval General Type: Other/Unknown
Eval Type: Other, not routine, done by local agency
Eval Division: San Mateo County Environmental Health
Eval Program: HMRRP
Eval Source: CERS
Eval Notes:

Eval Date: 01/12/2021
Violations Found: No
Eval General Type: Other/Unknown
Eval Type: Other, not routine, done by local agency
Eval Division: San Mateo County Environmental Health
Eval Program: HW
Eval Source: CERS
Eval Notes:

Eval Date: 09/08/2021
Violations Found: Yes
Eval General Type: Other/Unknown
Eval Type: Other, not routine, done by local agency
Eval Division: San Mateo County Environmental Health
Eval Program: HMRRP
Eval Source: CERS
Eval Notes:

reviewing Overdue HMBP list and citing violation for overdue plan.; Note: data in [EVAL Notes] field for some records is truncated from the source.

Eval Date: 03/03/2017
Violations Found: No
Eval General Type: Other/Unknown
Eval Type: Other, not routine, done by local agency

Eval Division: San Mateo County Environmental Health
Eval Program: HMRRP
Eval Source: CERS
Eval Notes:

Eval Date: 07/30/2015
Violations Found: No
Eval General Type: Compliance Evaluation Inspection
Eval Type: Routine done by local agency
Eval Division: San Mateo County Environmental Health
Eval Program: HMRRP
Eval Source: CERS
Eval Notes:

Eval Date: 02/01/2019
Violations Found: Yes
Eval General Type: Compliance Evaluation Inspection
Eval Type: Routine done by local agency
Eval Division: San Mateo County Environmental Health
Eval Program: HMRRP
Eval Source: CERS
Eval Notes:

HMBP submitted on 1/9/2019. Assisted facility to update chemical inventory during inspection.; Note: data in [EVAL Notes] field for some records is truncated from the source.

Eval Date: 07/24/2014
Violations Found: No
Eval General Type: Compliance Evaluation Inspection
Eval Type: Routine done by local agency
Eval Division: San Mateo County Environmental Health
Eval Program: HMRRP
Eval Source: CERS
Eval Notes:

Eval Date: 03/03/2020
Violations Found: No
Eval General Type: Other/Unknown
Eval Type: Other, not routine, done by local agency
Eval Division: San Mateo County Environmental Health
Eval Program: HMRRP
Eval Source: CERS
Eval Notes:

Eval Date: 01/12/2021
Violations Found: No
Eval General Type: Compliance Evaluation Inspection
Eval Type: Routine done by local agency
Eval Division: San Mateo County Environmental Health
Eval Program: HMRRP
Eval Source: CERS
Eval Notes:

The latest HMBP was submitted on 5/26/2020 via san mateo county portal; Note: data in [EVAL Notes] field for some records is truncated from the source.

Eval Date: 03/03/2017
Violations Found: Yes
Eval General Type: Compliance Evaluation Inspection
Eval Type: Routine done by local agency
Eval Division: San Mateo County Environmental Health
Eval Program: HW
Eval Source: CERS
Eval Notes:

Waste generated: used oil, waste gas, antifreeze,; Note: data in [EVAL Notes] field for some records is truncated from the source.

Eval Date: 07/21/2020
Violations Found: No
Eval General Type: Other/Unknown
Eval Type: Other, not routine, done by local agency
Eval Division: San Mateo County Environmental Health
Eval Program: HMRRP
Eval Source: CERS
Eval Notes:

Eval Date: 12/07/2022
Violations Found: Yes
Eval General Type: Compliance Evaluation Inspection
Eval Type: Routine done by local agency
Eval Division: San Mateo County Environmental Health
Eval Program: HMRRP
Eval Source: CERS
Eval Notes:

Hazardous materials above threshold: 55 gallons used oil 55 gallons waste coolant 122 cubic feet acetylene 3350 cubic feet Argon 400 cubic feet Nitrogen 540 cubic feet Oxygen; Note: data in [EVAL Notes] field for some records is truncated from the source.

Eval Date: 01/15/2021
Violations Found: Yes
Eval General Type: Compliance Evaluation Inspection
Eval Type: Routine done by local agency
Eval Division: San Mateo County Environmental Health
Eval Program: HW
Eval Source: CERS
Eval Notes:

Waste generated at the facility: waste gasoline stored in a 27 gallon container; used oil stored in a 55 gallon drum, waste antifreeze stored in a 55 gallon drum, spent filters stored in a 55 gallon drum. At the time of inspection, the spent filter drum was empty. Parts washer waste, sandblasting material; Note: data in [EVAL Notes] field for some records is truncated from the source.

Eval Date: 07/24/2014
Violations Found: No
Eval General Type: Compliance Evaluation Inspection
Eval Type: Routine done by local agency
Eval Division: San Mateo County Environmental Health
Eval Program: HW
Eval Source: CERS
Eval Notes:

Eval Date: 09/19/2017
Violations Found: No
Eval General Type: Other/Unknown
Eval Type: Other, not routine, done by local agency
Eval Division: San Mateo County Environmental Health
Eval Program: HMRRP
Eval Source: CERS
Eval Notes:

Eval Date: 11/15/2022
Violations Found: No
Eval General Type: Other/Unknown
Eval Type: Other, not routine, done by local agency
Eval Division: San Mateo County Environmental Health
Eval Program: HMRRP
Eval Source: CERS
Eval Notes:

Eval Date: 03/17/2017
Violations Found: No
Eval General Type: Other/Unknown
Eval Type: Other, not routine, done by local agency
Eval Division: San Mateo County Environmental Health
Eval Program: HMRRP
Eval Source: CERS
Eval Notes:

Eval Date: 07/07/2017
Violations Found: No
Eval General Type: Other/Unknown
Eval Type: Other, not routine, done by local agency
Eval Division: San Mateo County Environmental Health
Eval Program: HW
Eval Source: CERS
Eval Notes:

Eval Date: 08/15/2014
Violations Found: No
Eval General Type: Other/Unknown
Eval Type: Other, not routine, done by local agency
Eval Division: San Mateo County Environmental Health
Eval Program: HMRRP
Eval Source: CERS
Eval Notes:

Eval Date: 12/07/2022
Violations Found: Yes
Eval General Type: Compliance Evaluation Inspection
Eval Type: Routine done by local agency
Eval Division: San Mateo County Environmental Health
Eval Program: HW
Eval Source: CERS
Eval Notes:

Hazardous waste streams generated - Used oil - disposed of twice a year Used antifreeze - disposed of twice a year Used oil filters - disposed annually Waste fuel - disposed of sporadically; Note: data in [EVAL Notes] field for some records is truncated from the source.

Eval Date: 07/30/2015
Violations Found: No
Eval General Type: Compliance Evaluation Inspection
Eval Type: Routine done by local agency
Eval Division: San Mateo County Environmental Health
Eval Program: HW
Eval Source: CERS
Eval Notes:

Eval Date: 01/09/2019
Violations Found: No
Eval General Type: Other/Unknown
Eval Type: Other, not routine, done by local agency
Eval Division: San Mateo County Environmental Health
Eval Program: HMRRP
Eval Source: CERS
Eval Notes:

Eval Date: 03/09/2023
Violations Found: No
Eval General Type: Other/Unknown
Eval Type: Other, not routine, done by local agency
Eval Division: San Mateo County Environmental Health
Eval Program: HMRRP

Eval Source: CERS
Eval Notes:

Eval Date: 01/12/2021
Violations Found: No
Eval General Type: Other/Unknown
Eval Type: Other, not routine, done by local agency
Eval Division: San Mateo County Environmental Health
Eval Program: HMRRP
Eval Source: CERS
Eval Notes:

Eval Date: 02/01/2019
Violations Found: No
Eval General Type: Other/Unknown
Eval Type: Other, not routine, done by local agency
Eval Division: San Mateo County Environmental Health
Eval Program: HW
Eval Source: CERS
Eval Notes:

Eval Date: 03/03/2017
Violations Found: Yes
Eval General Type: Compliance Evaluation Inspection
Eval Type: Routine done by local agency
Eval Division: San Mateo County Environmental Health
Eval Program: HMRRP
Eval Source: CERS
Eval Notes:

Assisted facility to update HMBP.; Note: data in [EVAL Notes] field for some records is truncated from the source.

Eval Date: 03/03/2017
Violations Found: No
Eval General Type: Other/Unknown
Eval Type: Other, not routine, done by local agency
Eval Division: San Mateo County Environmental Health
Eval Program: HW
Eval Source: CERS
Eval Notes:

Eval Date: 06/22/2022
Violations Found: Yes
Eval General Type: Other/Unknown
Eval Type: Other, not routine, done by local agency
Eval Division: San Mateo County Environmental Health
Eval Program: HMRRP
Eval Source: CERS
Eval Notes:

Eval Date: 11/23/2022
Violations Found: No
Eval General Type: Other/Unknown
Eval Type: Other, not routine, done by local agency
Eval Division: San Mateo County Environmental Health
Eval Program: HMRRP
Eval Source: CERS
Eval Notes:

Affiliations

Affil Type Desc: Parent Corporation

Entity Name:	ROY BRIZIO STREET RODS
Entity Title:	
Address:	
City:	
State:	
Country:	
Zip Code:	
Phone:	

Affil Type Desc:	Environmental Contact
Entity Name:	Roy Brizio
Entity Title:	
Address:	505 Railroad Ave
City:	South San Francisco
State:	CA
Country:	
Zip Code:	94080
Phone:	

Affil Type Desc:	Facility Mailing Address
Entity Name:	Mailing Address
Entity Title:	
Address:	505 RAILROAD
City:	S SAN FRANCISCO
State:	CA
Country:	
Zip Code:	94080
Phone:	

Affil Type Desc:	Document Preparer
Entity Name:	Emily Brandt
Entity Title:	
Address:	
City:	
State:	
Country:	
Zip Code:	
Phone:	

Affil Type Desc:	Identification Signer
Entity Name:	Emily Brandt
Entity Title:	Office Manager
Address:	
City:	
State:	
Country:	
Zip Code:	
Phone:	

Affil Type Desc:	Operator
Entity Name:	ROY BRIZIO STREET RODS
Entity Title:	
Address:	
City:	
State:	
Country:	
Zip Code:	
Phone:	(650) 952-7637

Affil Type Desc:	Legal Owner
Entity Name:	BRIZIO, ROY
Entity Title:	
Address:	505 Railroad Ave
City:	South San Francisco
State:	CA
Country:	United States
Zip Code:	94080
Phone:	(650) 245-4917

Map Key	Number of Records	Direction	Distance (mi/ft)	Elev/Diff (ft)	Site	DB

Affil Type Desc:	CUPA District
Entity Name:	San Mateo County Environmental Health
Entity Title:	
Address:	2000 Alameda de las Pulgas, Suite 100
City:	San Mateo
State:	CA
Country:	
Zip Code:	94403
Phone:	(650) 372-6200

83	1 of15	ESE	0.07 / 388.86	17.43 / -10	UNION CARBIDE CORP. 7 S LINDEN AVE SOUTH SAN FRANCISCO CA	LOP SANMATEO

Case No:	550001
APN:	014074010
Case Type:	O- Other Groundwater affected (uses other than drinking water)
Global ID:	T0608100558

LUST Status

Status:	5R- Remediation Plan

83	2 of15	ESE	0.07 / 388.86	17.43 / -10	UNION CARBIDE CORP. 7 SOUTH LINDEN AVENUE SOUTH SAN FRANCISCO CA 94080	LUST

Global ID:	T0608100558	**Census Tract:**	6081602300
Site Facility Type:		**Census Tract (SRCH):**	6081602300
Status:	Completed - Case Closed	**Oil Field (SRCH):**	
Status Date (DL):	2/22/2023	**Oil Field Oper (SRCH):**	
Cleanup Status:		**Latitude:**	
Case Type (DL):	LUST Cleanup Site	**Longitude:**	
RWQCB Region (DL):	SAN FRANCISCO BAY RWQCB (REGION 2)		
Site Facility Name:			
Business Name (DL):	UNION CARBIDE CORP.		
Address:	7 SOUTH LINDEN AVENUE		
City:	SOUTH SAN FRANCISCO		
State:	CA		
Zip:	94080		
County:	SAN MATEO		

GeoTracker Sites Data Download - Site Details

CUF Case:	NO
Lead Agency:	SAN MATEO COUNTY LOP
Case Worker:	BG
Local Agency:	SAN MATEO COUNTY LOP
RB Case No:	41-0584
Local Case No:	550001
File Location:	
Potential COC:	Acetone, Other Chlorinated Hydrocarbons, Vinyl chloride, Diesel, Gasoline
Potential Media of Concern:	Other Groundwater (uses other than drinking water)
Begin Date:	1/10/1987
How Discovered:	Tank Closure
How Discovered Description:	Removed 2,000-gallon diesel UST
Stop Method:	Close and Remove Tank
Stop Description:	
Calwater Watershed Name:	South Bay - San Mateo Bayside (204.40)
DWR GW Subbasin Name:	Westside (2-035)
Disadvantaged Community:	
CalEnvScreen Score:	
Coordinate Source:	* Historical Geocode - Exact Address Match
Discharge Cause:	Physc / Mech Damage

Discharge Source:	Other
EPA Region:	9
Leak Reported Dt:	1987-09-01 00:00:00
Military DoD Site:	No
No Further Action Dt:	2023-02-22 00:00:00
Qty Rlsd Gallons:	0
Facility Project Sub Type:	
Calenviroscreen 3 Score:	81-85%
Calenviroscreen 4 Score:	80-85%
Site History:	

Can be extracted from most recent report in Geotracker or at San Mateo County offices if submitted prior to 2005, San Mateo County does not take responsibility for the accuracy of the statements made or any professional interpretations made in the referenced report.

GeoTracker Sites Data Download - Regulatory Contacts

Contact Type:	Local Agency Caseworker - Primary Caseworker
Contact Name:	BRIAN GWINN
Organization Name:	SAN MATEO COUNTY LOP
Address:	2000 Alameda de las Pulgas, Suite 100
City:	SAN MATEO
Email:	bgwinn@smcgov.org
Phone No:	6502724590

Contact Type:	Regional Board Caseworker
Contact Name:	Regional Water Board
Organization Name:	SAN FRANCISCO BAY RWQCB (REGION 2)
Address:	1515 CLAY ST SUITE 1400
City:	OAKLAND
Email:	
Phone No:	

GeoTracker Sites Data Download - Status History

Status:	Completed - Case Closed
Status Date:	2/22/2023

Status:	Open - Eligible for Closure
Status Date:	6/9/2022

Status:	Open - Verification Monitoring
Status Date:	2/15/2017

Status:	Open - Remediation
Status Date:	12/21/2005

Status:	Open - Site Assessment
Status Date:	1/10/1987

Status:	Open - Case Begin Date
Status Date:	1/10/1987

GeoTracker Search - Regulatory Profile (as of October 16, 2023)

Site Facility Name:	UNION CARBIDE CORP.
Site Facility Type:	LUST CLEANUP SITE
Cleanup Status:	COMPLETED - CASE CLOSED
Address:	7 SOUTH LINDEN AVENUE
City:	SOUTH SAN FRANCISCO
Zip:	94080
County:	SAN MATEO
Report Link:	https://geotracker.waterboards.ca.gov/profile_report?global_id=T0608100558
Cleanup Status Detail:	COMPLETED - CASE CLOSED AS OF 2/22/2023
Project Status:	
Cleanup History Link:	https://geotracker.waterboards.ca.gov/profile_report_include?global_id=T0608100558&tabname=regulatoryhistory

Potential COC:	ACETONE, DIESEL, GASOLINE, OTHER CHLORINATED HYDROCARBONS, VINYL CHLORIDE
Potential Media of Concern:	OTHER GROUNDWATER (USES OTHER THAN DRINKING WATER)
File Location:	
User Defined Beneficial Use:	
Designated Beneficial Use:	MUN, AGR, IND, PROC
DWR GW Sub Basin:	Westside (2-035)
Calwater Watershed Name:	South Bay - San Mateo Bayside (204.40)
Post Closure Site Management:	NO EXCAVATION OF CONTAMINATED SOILS WITHOUT AGENCY REVIEW AND APPROVAL NOTIFY AFTER CHANGE OF PROPERTY OWNER NOTIFY PRIOR TO CHANGE IN LAND USE NOTIFY PRIOR TO SUBSURFACE WORK
Future Land Use:	
Cleanup Oversight Agencies:	SAN MATEO COUNTY LOP (LEAD) - CASE #: 550001 CASE MANAGER: BRIAN GWINN SAN FRANCISCO BAY RWQCB (REGION 2) - CASE #: 41-0584 CASE MANAGER: Regional Water Board
CUF Claim No:	
CUF Priority Assig:	
CUF Amount Paid:	
WDR Place Type:	
WDR File No:	
WDR Order No:	
Project Oversight Agencies:	
Facility Type:	
Composting Method:	
Grndwtr Monitoring Frequency:	# OF WELLS MONITORED - SEMI-ANNUALLY : 8
Designated Beneficial Use Desc:	Municipal and Domestic Supply, Agricultural Supply, Industrial Service Supply, Industrial Process Supply
Site History:	

Can be extracted from most recent report in Geotracker or at San Mateo County offices if submitted prior to 2005, San Mateo County does not take responsibility for the accuracy of the statements made or any professional interpretations made in the referenced report.

GeoTracker Search - Cleanup Status History (as of October 16, 2023)

Status:	Completed - Case Closed
Date :	2/22/2023
Status:	Open - Eligible for Closure
Date :	6/9/2022
Status:	Open - Verification Monitoring
Date :	2/15/2017
Status:	Open - Remediation
Date :	12/21/2005
Status:	Open - Case Begin Date
Date :	1/10/1987
Status:	Open - Site Assessment
Date :	1/10/1987

GeoTracker Search - Cleanup Action Report (as of October 16, 2023)

Action Type:	IN SITU PHYSICAL/CHEMICAL TREATMENT (OTHER THAN SVE)
Begin Date:	10/15/2010
End Date:	10/15/2016
Phase:	Other (See Description)
Contaminant Mass Removed:	0
Description:	A peroxone injection system was employed in North UST Area. The system consisted of six nested well pairs (total of 12 wells) used for injection of oxygen-enriched air, ozone, and peroxide.
Action Type:	EXCAVATION
Begin Date:	4/16/2001
End Date:	5/16/2001

Phase: Soil
Contaminant Mass Removed:
Description: Approximately 200 cubic yards of contaminated soil were removed to a depth of approximately 10 feet below grade (fbg) in the area of the northern USTs. The excavation was locally deepened to 16 fbg to facilitate extraction of approximately 22,000 gallons of water from the excavation.

Action Type: DUAL PHASE EXTRACTION
Begin Date: 11/1/1995
End Date: 3/1/1998
Phase: Other (See Description)
Contaminant Mass Removed:
Description: A combined SVE/GWET operated at the site. The system removed approximately 1,538,135 gallons of groundwater. A total of 37,043 lbs of acetone, 141 lbs of gasoline, and 12 lbs of benzene were removed in the dissolved-phase. Contaminant masses removed in the vapor-phase were not calculated.

GeoTracker Search - Regulatory Activities (as of October 16, 2023)

Action Type: Response Requested - Reports
Action: Well Destruction Report
Action Date: *3/31/2023
Received Issue Date: 2/8/2023
Doc Link: https://geotracker.waterboards.ca.gov/view_documents_all?global_id=T0608100558&doc_id=6077891
Title Description Comments:

Well destruction report. Due-date extended per consultant email 12/4/22.

Action Type: Other Regulatory Actions
Action: Closure/No Further Action Letter - #20230222
Action Date: 2/22/2023
Received Issue Date: 2/22/2023
Doc Link: https://geotracker.waterboards.ca.gov/view_documents?global_id=T0608100558&enforcement_id=6530798&temptable=ENFORCEMENT
Title Description Comments:

LOP Case Closure Documents - Closure Letter, Closure Memorandum, and Building Dept Notification

Action Type: Response Requested - Other
Action: Fact Sheets - Public Participation
Action Date: 8/15/2022
Received Issue Date: 8/15/2022
Doc Link:
Title Description Comments:

End of 60 day comment period. UPDATE 8/17/22 - no comments received

Action Type: Other Regulatory Actions
Action: Staff Letter - #20220811
Action Date: 8/11/2022
Received Issue Date: 8/11/2022
Doc Link: https://geotracker.waterboards.ca.gov/view_documents?global_id=T0608100558&enforcement_id=6501984&temptable=ENFORCEMENT
Title Description Comments:

LOP conditional concurrence with well destruction workplan

Action Type: Response Requested - Workplans
Action: Well Destruction Workplan - Regulator Responded
Action Date: 8/10/2022
Received Issue Date: 8/5/2022
Doc Link: https://geotracker.waterboards.ca.gov/view_documents_all?global_id=T0608100558&doc_id=6074501
Title Description Comments:

Well destruction workplan

Action Type: Notices
Action: Notification - Preclosure - #20220615
Action Date: 6/15/2022
Received Issue Date: 6/15/2022
Doc Link: https://geotracker.waterboards.ca.gov/view_documents?global_id=T0608100558&enforcement_id=6496983&temptable=ENFORCEMENT
Title Description Comments:

LOP notifies agencies, property owners, and tenants of comment period for proposed case closure

Action Type: Other Regulatory Actions
Action: Staff Letter - #20220610
Action Date: 6/10/2022
Received Issue Date: 6/10/2022
Doc Link: https://geotracker.waterboards.ca.gov/view_documents?global_id=T0608100558&enforcement_id=6496633&temptable=ENFORCEMENT
Title Description Comments:

LOP request for well destruction workplan

Action Type: Other Regulatory Actions
Action: Technical Correspondence / Assistance / Other
Action Date: 6/9/2022
Received Issue Date: 6/9/2022
Doc Link: https://geotracker.waterboards.ca.gov/view_documents?global_id=T0608100558&enforcement_id=6516512&temptable=ENFORCEMENT
Title Description Comments:

GPP Case Closure Memo and Summary

Action Type: Response Requested - Other
Action: Verbal Communication
Action Date: 12/31/2021
Received Issue Date:
Doc Link:
Title Description Comments:

Contact SMC LOP to provide update on submittal of information required in 5/9/19 letter. UPDATE 4/21/22 - information uploaded to GT

Action Type: Other Regulatory Actions
Action: Email Correspondence - #20211214
Action Date: 12/14/2021
Received Issue Date: 12/14/2021
Doc Link: https://geotracker.waterboards.ca.gov/view_documents?global_id=T0608100558&enforcement_id=6482392&temptable=ENFORCEMENT
Title Description Comments:

LOP email follow-up on 5/9/19 request for data tables

Action Type: Response Requested - Other
Action: Other Report / Document
Action Date: 6/2/2020
Received Issue Date: 6/2/2020
Doc Link: https://geotracker.waterboards.ca.gov/view_documents_all?global_id=T0608100558&doc_id=6084760
Title Description Comments:

Evaluation of Laboratory Results

Action Type: Response Requested - Other
Action: Other Report / Document
Action Date: 6/2/2020
Received Issue Date: 6/2/2020
Doc Link: https://geotracker.waterboards.ca.gov/view_documents_all?global_id=T0608100558&doc_id=6024500
Title Description Comments:

Evaluation of March 15, 2019 investigation data

Action Type: Other Regulatory Actions
Action: Technical Correspondence / Assistance / Other
Action Date: 3/18/2020
Received Issue Date: 3/18/2020
Doc Link: https://geotracker.waterboards.ca.gov/view_documents?global_id=T0608100558&enforcement_id=6516511&temptable=ENFORCEMENT
Title Description Comments:

Letter from Property Owner

Action Type: Response Requested - Other
Action: Other Report / Document
Action Date: 7/12/2019
Received Issue Date: 4/21/2022
Doc Link: https://geotracker.waterboards.ca.gov/view_documents_all?global_id=T0608100558&doc_id=5992701
Title Description Comments:

Comprehesive historical sample analytical data tables and figures indicating locations of all USTs and sampling points to date

Action Type: Response Requested - Other
Action: Correspondence
Action Date: 5/30/2019
Received Issue Date: 5/30/2019
Doc Link: https://geotracker.waterboards.ca.gov/view_documents_all?global_id=T0608100558&doc_id=6016367
Title Description Comments:

Property owner letter to RP

Action Type: Other Regulatory Actions
Action: Staff Letter - #20190509
Action Date: 5/9/2019
Received Issue Date: 5/9/2019
Doc Link: https://geotracker.waterboards.ca.gov/view_documents?global_id=T0608100558&enforcement_id=6401619&temptable=ENFORCEMENT
Title Description Comments:

LOP request for submittal of comprehesive historical sample analytical data tables and figures indicating locations of all USTs and sampling points to date in order to complete closure review.

Action Type: Response Requested - Other
Action: Correspondence
Action Date: 4/29/2019
Received Issue Date: 4/29/2019
Doc Link: https://geotracker.waterboards.ca.gov/view_documents_all?global_id=T0608100558&doc_id=6016366
Title Description Comments:

Property owner letter to RP

Action Type: Response Requested - Reports
Action: Site Assessment Report
Action Date: 3/15/2019
Received Issue Date: 3/15/2019
Doc Link: https://geotracker.waterboards.ca.gov/view_documents_all?global_id=T0608100558&doc_id=6016364
Title Description Comments:

Site Investigation Report by Property Owners

Action Type: Response Requested - Other
Action: Other Report / Document
Action Date: 3/15/2019
Received Issue Date: 3/15/2019
Doc Link: https://geotracker.waterboards.ca.gov/view_documents_all?global_id=T0608100558&doc_id=6084758

Title Description Comments:

Submittal for Subsurface Drilling Permit

Action Type: Response Requested - Reports
Action: Monitoring Report - Quarterly - Regulator Responded
Action Date: 2/15/2019
Received Issue Date: 2/27/2019
Doc Link: https://geotracker.waterboards.ca.gov/view_documents_all?global_id=T0608100558&doc_id=5984380
Title Description Comments:

4Q18 GW Mon Report

Action Type: Other Regulatory Actions
Action: Email Correspondence - #20190205
Action Date: 2/5/2019
Received Issue Date: 2/5/2019
Doc Link: https://geotracker.waterboards.ca.gov/view_documents?global_id=T0608100558&enforcement_id=6384777&temptable=ENFORCEMENT
Title Description Comments:

LOP email concurrence with continued groundwater monitoring

Action Type: Response Requested - Reports
Action: Monitoring Report - Quarterly - Regulator Responded
Action Date: 11/15/2018
Received Issue Date: 11/8/2018
Doc Link: https://geotracker.waterboards.ca.gov/view_documents_all?global_id=T0608100558&doc_id=5984379
Title Description Comments:

3Q18 GW Mon Report

Action Type: Other Regulatory Actions
Action: Email Correspondence
Action Date: 10/17/2018
Received Issue Date: 10/17/2018
Doc Link: https://geotracker.waterboards.ca.gov/view_documents?global_id=T0608100558&enforcement_id=6372651&temptable=ENFORCEMENT
Title Description Comments:

email correspondence- GPP requires that quarterly rebound monitoring continue

Action Type: Response Requested - Reports
Action: Monitoring Report - Quarterly
Action Date: 8/15/2018
Received Issue Date: 7/30/2018
Doc Link: https://geotracker.waterboards.ca.gov/view_documents_all?global_id=T0608100558&doc_id=5965236
Title Description Comments:

2nd Q 2018

Action Type: Response Requested - Reports
Action: Monitoring Report - Quarterly
Action Date: 5/15/2018
Received Issue Date: 4/24/2018
Doc Link: https://geotracker.waterboards.ca.gov/view_documents_all?global_id=T0608100558&doc_id=5961456
Title Description Comments:

1st Q 2018

Action Type: Response Requested - Reports
Action: Monitoring Report - Quarterly
Action Date: 2/15/2018
Received Issue Date: 1/24/2018

Doc Link: https://geotracker.waterboards.ca.gov/view_documents_all?global_id=T0608100558&doc_id=5948079
Title Description Comments:

4th Qtr 2017

Action Type: Response Requested - Reports
Action: Monitoring Report - Quarterly
Action Date: 11/15/2017
Received Issue Date: 10/31/2017
Doc Link:
Title Description Comments:

3rd Qtr 2017

Action Type: Response Requested - Reports
Action: Monitoring Report - Quarterly
Action Date: 8/15/2017
Received Issue Date: 8/17/2017
Doc Link: https://geotracker.waterboards.ca.gov/view_documents_all?global_id=T0608100558&doc_id=5924683
Title Description Comments:

2nd qtr 2017

Action Type: Response Requested - Reports
Action: Monitoring Report - Quarterly
Action Date: 5/15/2017
Received Issue Date: 5/24/2017
Doc Link: https://geotracker.waterboards.ca.gov/view_documents_all?global_id=T0608100558&doc_id=5913506
Title Description Comments:

1st qtr 2017

Action Type: Response Requested - Reports
Action: Well Destruction Report
Action Date: 3/15/2017
Received Issue Date: 5/24/2017
Doc Link: https://geotracker.waterboards.ca.gov/view_documents_all?global_id=T0608100558&doc_id=5901663
Title Description Comments:

MW-4 destruction (actually VM-B) MW-4 returned to service.

Action Type: Response Requested - Reports
Action: Monitoring Report - Quarterly
Action Date: 2/15/2017
Received Issue Date: 2/13/2017
Doc Link: https://geotracker.waterboards.ca.gov/view_documents_all?global_id=T0608100558&doc_id=5913505
Title Description Comments:

4th qtr 2016

Action Type: Other Regulatory Actions
Action: Technical Correspondence / Assistance / Other
Action Date: 1/27/2017
Received Issue Date: 1/27/2017
Doc Link: https://geotracker.waterboards.ca.gov/view_documents?global_id=T0608100558&enforcement_id=6516509&temptable=ENFORCEMENT
Title Description Comments:

Request from RP to LOP on Conducting Rebound Testing

Action Type: Response Requested - Reports
Action: Monitoring Report - Quarterly
Action Date: 11/15/2016
Received Issue Date: 11/9/2016

Doc Link: https://geotracker.waterboards.ca.gov/view_documents_all?global_id=T0608100558&doc_id=5906723
Title Description Comments:

3rd qtr 2016

Action Type: Other Regulatory Actions
Action: Staff Letter - #20160929
Action Date: 9/29/2016
Received Issue Date: 9/29/2016
Doc Link: https://geotracker.waterboards.ca.gov/view_documents?global_id=T0608100558&enforcement_id=6299680&temptable=ENFORCEMENT
Title Description Comments:

letter requesting destruction of MW-4 and not supporting potential fund reimbursement for continued remediation.

Action Type: Response Requested - Reports
Action: Monitoring Report - Quarterly - Regulator Responded
Action Date: 8/15/2016
Received Issue Date: 8/29/2016
Doc Link: https://geotracker.waterboards.ca.gov/view_documents_all?global_id=T0608100558&doc_id=5891149
Title Description Comments:

second qurter 2016

Action Type: Other Regulatory Actions
Action: Email Correspondence
Action Date: 6/14/2016
Received Issue Date: 6/14/2016
Doc Link: https://geotracker.waterboards.ca.gov/view_documents?global_id=T0608100558&enforcement_id=6516514&temptable=ENFORCEMENT
Title Description Comments:

Email Correspondences 2016 - 2022

Action Type: Other Regulatory Actions
Action: Technical Correspondence / Assistance / Other
Action Date: 6/10/2016
Received Issue Date: 6/10/2016
Doc Link: https://geotracker.waterboards.ca.gov/view_documents?global_id=T0608100558&enforcement_id=6516508&temptable=ENFORCEMENT
Title Description Comments:

Letter from Property Owner to LOP on Responsible Party for Environmental Remediation

Action Type: Other Regulatory Actions
Action: Staff Letter - #20160609
Action Date: 6/9/2016
Received Issue Date: 6/9/2016
Doc Link: https://geotracker.waterboards.ca.gov/view_documents?global_id=T0608100558&enforcement_id=6287319&temptable=ENFORCEMENT
Title Description Comments:

Approval for system shut-down and rebound testing.

Action Type: Response Requested - Reports
Action: Monitoring Report - Quarterly - Regulator Responded
Action Date: 5/15/2016
Received Issue Date: 5/10/2016
Doc Link: https://geotracker.waterboards.ca.gov/view_documents_all?global_id=T0608100558&doc_id=5883854
Title Description Comments:

1st qtr 2016

Action Type: Response Requested - Reports

Action: Monitoring Report - Quarterly
Action Date: 2/15/2016
Received Issue Date: 2/22/2016
Doc Link: https://geotracker.waterboards.ca.gov/view_documents_all?global_id=T0608100558&doc_id=5883852
Title Description Comments:

4th qtr 2015

Action Type: Response Requested - Reports
Action: Monitoring Report - Quarterly
Action Date: 11/15/2015
Received Issue Date: 11/19/2015
Doc Link: https://geotracker.waterboards.ca.gov/view_documents_all?global_id=T0608100558&doc_id=5855138
Title Description Comments:

Action Type: Response Requested - Reports
Action: Monitoring Report - Quarterly
Action Date: 8/15/2015
Received Issue Date: 8/10/2015
Doc Link: https://geotracker.waterboards.ca.gov/view_documents_all?global_id=T0608100558&doc_id=5855137
Title Description Comments:

2Q 2015

Action Type: Response Requested - Reports
Action: Monitoring Report - Quarterly
Action Date: 5/15/2015
Received Issue Date: 5/4/2015
Doc Link: https://geotracker.waterboards.ca.gov/view_documents_all?global_id=T0608100558&doc_id=5841600
Title Description Comments:

1st qtr 2015 monitoring report

Action Type: Response Requested - Reports
Action: Monitoring Report - Quarterly
Action Date: 2/15/2015
Received Issue Date: 2/2/2015
Doc Link: https://geotracker.waterboards.ca.gov/view_documents_all?global_id=T0608100558&doc_id=5868605
Title Description Comments:

Action Type: Response Requested - Reports
Action: Monitoring Report - Quarterly
Action Date: 2/15/2015
Received Issue Date: 2/2/2015
Doc Link: https://geotracker.waterboards.ca.gov/view_documents_all?global_id=T0608100558&doc_id=5834385
Title Description Comments:

4th qtr 2014

Action Type: Response Requested - Reports
Action: Monitoring Report - Quarterly
Action Date: 11/15/2014
Received Issue Date: 11/24/2014
Doc Link: https://geotracker.waterboards.ca.gov/view_documents_all?global_id=T0608100558&doc_id=5816597
Title Description Comments:

3rd qtr 2014 treatment and monitoring report

Action Type: Response Requested - Reports
Action: Monitoring Report - Quarterly
Action Date: 8/15/2014
Received Issue Date: 8/13/2014
Doc Link: https://geotracker.waterboards.ca.gov/view_documents_all?global_id=T0608100558&doc_id=5804569

Title Description Comments:

2nd qtr 2014 monitoring and treatment report

Action Type: Response Requested - Reports
Action: Monitoring Report - Quarterly
Action Date: 5/15/2014
Received Issue Date: 5/8/2014
Doc Link: https://geotracker.waterboards.ca.gov/view_documents_all?global_id=T0608100558&doc_id=5799611
Title Description Comments:

1st qtr 2014 qms and O&M

Action Type: Response Requested - Reports
Action: Monitoring Report - Quarterly
Action Date: 2/15/2014
Received Issue Date: 2/2/2014
Doc Link: https://geotracker.waterboards.ca.gov/view_documents_all?global_id=T0608100558&doc_id=5799609
Title Description Comments:

4th quarter 2013 qms and O&M

Action Type: Response Requested - Reports
Action: Monitoring Report - Quarterly
Action Date: 11/15/2013
Received Issue Date: 10/31/2013
Doc Link: https://geotracker.waterboards.ca.gov/view_documents_all?global_id=T0608100558&doc_id=5792080
Title Description Comments:

3rd quarter ams 2013

Action Type: Response Requested - Reports
Action: Monitoring Report - Quarterly
Action Date: 8/15/2013
Received Issue Date: 8/12/2013
Doc Link:
Title Description Comments:

2nd qtr 2013

Action Type: Response Requested - Workplans
Action: Well Destruction Workplan - Regulator Responded
Action Date: 7/22/2013
Received Issue Date: 7/22/2013
Doc Link: https://geotracker.waterboards.ca.gov/view_documents_all?global_id=T0608100558&doc_id=5779112
Title Description Comments:

Work Plan and Subsurface Drilling Application for Well Destruction

Action Type: Response Requested - Reports
Action: Monitoring Report - Quarterly
Action Date: 5/15/2013
Received Issue Date: 7/22/2013
Doc Link: https://geotracker.waterboards.ca.gov/view_documents_all?global_id=T0608100558&doc_id=5772721
Title Description Comments:

First qtr 2013 qms

Action Type: Response Requested - Reports
Action: Monitoring Report - Semi-Annually
Action Date: 2/15/2013
Received Issue Date: 2/28/2013
Doc Link: https://geotracker.waterboards.ca.gov/view_documents_all?global_id=T0608100558&doc_id=5765577

Title Description Comments:

4th qtr 2012 qms

Action Type: Response Requested - Reports
Action: Monitoring Report - Quarterly
Action Date: 11/15/2012
Received Issue Date: 10/29/2012
Doc Link: https://geotracker.waterboards.ca.gov/view_documents_all?global_id=T0608100558&doc_id=5750378
Title Description Comments:

third qtr 2012 - transition to semi-annual

Action Type: Response Requested - Reports
Action: Monitoring Report - Quarterly
Action Date: 8/15/2012
Received Issue Date: 8/14/2012
Doc Link: https://geotracker.waterboards.ca.gov/view_documents_all?global_id=T0608100558&doc_id=5739729
Title Description Comments:

second qtr QMS and remedial evaluation

Action Type: Other Regulatory Actions
Action: Staff Letter - #20120620
Action Date: 6/20/2012
Received Issue Date: 6/20/2012
Doc Link: https://geotracker.waterboards.ca.gov/view_documents?global_id=T0608100558&enforcement_id=6125678&temptable=ENFORCEMENT
Title Description Comments:

Request for more detailed remedial evaluation

Action Type: Response Requested - Reports
Action: Monitoring Report - Quarterly
Action Date: 5/15/2012
Received Issue Date: 5/31/2012
Doc Link: https://geotracker.waterboards.ca.gov/view_documents_all?global_id=T0608100558&doc_id=5733084
Title Description Comments:

1st quarter 2012 qms

Action Type: Response Requested - Reports
Action: Monitoring Report - Quarterly
Action Date: 2/15/2012
Received Issue Date: 3/5/2012
Doc Link: https://geotracker.waterboards.ca.gov/view_documents_all?global_id=T0608100558&doc_id=5724476
Title Description Comments:

4th qtr 2011 qms

Action Type: Response Requested - Reports
Action: Monitoring Report - Quarterly
Action Date: 11/15/2011
Received Issue Date: 10/27/2011
Doc Link: https://geotracker.waterboards.ca.gov/view_documents_all?global_id=T0608100558&doc_id=5718985
Title Description Comments:

3rd qtr 2011

Action Type: Response Requested - Reports
Action: Monitoring Report - Quarterly
Action Date: 7/15/2011
Received Issue Date: 7/22/2011
Doc Link:

Title Description Comments:

2nd qtr 2011 qms

Action Type: Response Requested - Reports
Action: Monitoring Report - Quarterly
Action Date: 3/8/2011
Received Issue Date: 5/12/2011
Doc Link:
Title Description Comments:

1st qtr 2011 qms rpt

Action Type: Cleanup Action
Action: In Situ Physical/Chemical Treatment (other than SVE)
Action Date: 10/15/2010
Received Issue Date:
Doc Link:
Title Description Comments:

A peroxone injection system was employed in North UST Area. The system consisted of six nested well pairs (total of 12 wells) used for injection of oxygen-enriched air, ozone, and peroxide.

Action Type: Response Requested - Reports
Action: Monitoring Report - Semi-Annually
Action Date: 4/15/2010
Received Issue Date: 2/26/2010
Doc Link:
Title Description Comments:

first half 2010 qms report

Action Type: Response Requested - Reports
Action: Monitoring Report - Semi-Annually
Action Date: 11/15/2009
Received Issue Date: 10/1/2009
Doc Link: https://geotracker.waterboards.ca.gov/view_documents_all?global_id=T0608100558&doc_id=5640029
Title Description Comments:

3rd qtr 2009 semi-annual ms rpt

Action Type: Other Regulatory Actions
Action: Technical Correspondence / Assistance / Other
Action Date: 9/28/2009
Received Issue Date: 9/28/2009
Doc Link: https://geotracker.waterboards.ca.gov/view_documents?global_id=T0608100558&enforcement_id=6516518&temptable=ENFORCEMENT
Title Description Comments:

Permits

Action Type: Other Regulatory Actions
Action: Staff Letter - #20090715
Action Date: 7/15/2009
Received Issue Date: 7/15/2009
Doc Link: https://geotracker.waterboards.ca.gov/view_documents?global_id=T0608100558&enforcement_id=6020782&temptable=ENFORCEMENT
Title Description Comments:

Res 2009-042

Action Type: Response Requested - Reports
Action: Monitoring Report - Semi-Annually
Action Date: 5/15/2009

Received Issue Date: 4/17/2009
Doc Link: https://geotracker.waterboards.ca.gov/view_documents_all?global_id=T0608100558&doc_id=5640028
Title Description Comments:

1st qtr 2009 semi-annual ms rpt

Action Type: Response Requested - Other
Action: Electronic Reporting Submittal Due
Action Date: 11/19/2008
Received Issue Date: 10/9/2008
Doc Link:
Title Description Comments:

soil gas edf , first QTR 2008 EDF and 1st Qtr 2008 GEOWELL

Action Type: Response Requested - Reports
Action: Monitoring Report - Semi-Annually
Action Date: 11/15/2008
Received Issue Date: 11/4/2008
Doc Link: https://geotracker.waterboards.ca.gov/view_documents_all?global_id=T0608100558&doc_id=5640027
Title Description Comments:

3rd qtr 2008 MS rpt

Action Type: Enforcement/Orders
Action: Warning Letter - #20081009
Action Date: 10/9/2008
Received Issue Date: 10/9/2008
Doc Link: https://geotracker.waterboards.ca.gov/view_documents?global_id=T0608100558&enforcement_id=5990185&temptable=ENFORCEMENT
Title Description Comments:

RAP IMPLEMENTATION RE-REQUEST

Action Type: Other Regulatory Actions
Action: Staff Letter
Action Date: 10/9/2008
Received Issue Date: 10/9/2008
Doc Link: https://geotracker.waterboards.ca.gov/view_documents?global_id=T0608100558&enforcement_id=6516504&temptable=ENFORCEMENT
Title Description Comments:

LOP Staff Comments on Soil Gas Data

Action Type: Response Requested - Reports
Action: Monitoring Report - Semi-Annually
Action Date: 11/15/2007
Received Issue Date: 10/22/2007
Doc Link: https://geotracker.waterboards.ca.gov/view_documents_all?global_id=T0608100558&doc_id=5596820
Title Description Comments:

Semi-Annual GWM RPT OCT-2007 - 2nd half 2007 gw mon report

Action Type: Other Regulatory Actions
Action: Technical Correspondence / Assistance / Other
Action Date: 7/29/2007
Received Issue Date: 7/29/2007
Doc Link: https://geotracker.waterboards.ca.gov/view_documents?global_id=T0608100558&enforcement_id=6516503&temptable=ENFORCEMENT
Title Description Comments:

DTSC Work Notice

Action Type: Response Requested - Reports

Action: Monitoring Report - Semi-Annually
Action Date: 5/15/2007
Received Issue Date: 3/27/2007
Doc Link: https://geotracker.waterboards.ca.gov/view_documents_all?global_id=T0608100558&doc_id=5596825
Title Description Comments:

Semi Annual GW monitoring March 2007 - Enpro's 3/27/07 report

Action Type: Response Requested - Reports
Action: Monitoring Report - Semi-Annually
Action Date: 2/15/2007
Received Issue Date: 10/17/2006
Doc Link: https://geotracker.waterboards.ca.gov/view_documents_all?global_id=T0608100558&doc_id=5596823
Title Description Comments:

Semiannual GW Monitoring Rpt and Supplemental Risk Assessment - Enpro's 10/17/06 report

Action Type: Response Requested - Workplans
Action: Corrective Action Plan / Remedial Action Plan
Action Date: 12/29/2006
Received Issue Date: 12/22/2010
Doc Link: https://geotracker.waterboards.ca.gov/view_documents_all?global_id=T0608100558&doc_id=5590540
Title Description Comments:

Corrective Action Plan / Remedial Action Plan

Action Type: Other Regulatory Actions
Action: Staff Letter
Action Date: 12/19/2006
Received Issue Date: 12/19/2006
Doc Link: https://geotracker.waterboards.ca.gov/view_documents?global_id=T0608100558&enforcement_id=6516502&temptable=ENFORCEMENT
Title Description Comments:

LOP Staff Letter on Requested Information for Site

Action Type: Other Regulatory Actions
Action: Technical Correspondence / Assistance / Other
Action Date: 11/20/2006
Received Issue Date: 11/20/2006
Doc Link: https://geotracker.waterboards.ca.gov/view_documents?global_id=T0608100558&enforcement_id=6516501&temptable=ENFORCEMENT
Title Description Comments:

DTSC Public Outreach Letter on a Community Survey to Gather Information

Action Type: Other Regulatory Actions
Action: Email Correspondence
Action Date: 11/10/2006
Received Issue Date: 11/10/2006
Doc Link: https://geotracker.waterboards.ca.gov/view_documents?global_id=T0608100558&enforcement_id=6516507&temptable=ENFORCEMENT
Title Description Comments:

Email Correspondences 2006 - 2011

Action Type: Other Regulatory Actions
Action: Technical Correspondence / Assistance / Other
Action Date: 11/1/2006
Received Issue Date: 11/1/2006
Doc Link: https://geotracker.waterboards.ca.gov/view_documents?global_id=T0608100558&enforcement_id=6516516&temptable=ENFORCEMENT
Title Description Comments:

Administrative, Correspondences, Notes, and Permits Prior to 2006

Action Type: Response Requested - Reports
Action: Soil and Water Investigation Report
Action Date: 8/29/2006
Received Issue Date: 2/12/2008
Doc Link:
Title Description Comments:

Passive Soil Gas Data sub and WP Addendum - Off-site passive soil gas assessment

Action Type: Response Requested - Reports
Action: Monitoring Report - Quarterly
Action Date: 8/15/2006
Received Issue Date: 3/14/2006
Doc Link:
Title Description Comments:

Monitoring Report - Quarterly - Enpro's 3/14/06 report

Action Type: Other Regulatory Actions
Action: Staff Letter - #20060427B
Action Date: 4/27/2006
Received Issue Date: 4/27/2006
Doc Link:
Title Description Comments:

Off-site assessment and clean up goals

Action Type: Other Regulatory Actions
Action: Staff Letter - #20060427A
Action Date: 4/27/2006
Received Issue Date: 4/27/2006
Doc Link:
Title Description Comments:

Remedial action implementation report

Action Type: Response Requested - Workplans
Action: Corrective Action Plan / Remedial Action Plan
Action Date: 4/19/2006
Received Issue Date: 4/19/2006
Doc Link:
Title Description Comments:

Corrective Action Plan / Remedial Action Plan - Enpro's 4/19/06 rap

Action Type: Response Requested - Workplans
Action: Soil and Water Investigation Workplan
Action Date: 3/21/2006
Received Issue Date: 3/20/2006
Doc Link:
Title Description Comments:

Soil and Water Investigation Workplan - Enpro's 3/20/06 wp

Action Type: Response Requested - Reports
Action: Risk Assessment Report
Action Date: 3/21/2006
Received Issue Date: 3/20/2006
Doc Link:
Title Description Comments:

Risk Assessment Report - Enpro's 3/20/06 report

Action Type: Response Requested - Reports
Action: Monitoring Report - Quarterly
Action Date: 2/15/2006
Received Issue Date: 10/11/2005
Doc Link:
Title Description Comments:

Monitoring Report - Quarterly - Enpro's 10/13/05 report

Action Type: Response Requested - Other
Action: Electronic Reporting Submittal Due
Action Date: 1/21/2006
Received Issue Date: 12/21/2005
Doc Link:
Title Description Comments:

Electronic Reporting Submittal Due - Corrected dtw 2nd half 2005, analytical data 2nd half 2004, 1st half 2005, and 2nd half 2005

Action Type: Other Regulatory Actions
Action: Staff Letter - #20051221D
Action Date: 12/21/2005
Received Issue Date: 12/21/2005
Doc Link:
Title Description Comments:

Clean up goals established

Action Type: Other Regulatory Actions
Action: Staff Letter - #20051221A
Action Date: 12/21/2005
Received Issue Date: 12/21/2005
Doc Link:
Title Description Comments:

Geotracker

Action Type: Other Regulatory Actions
Action: Staff Letter - #20051221C
Action Date: 12/21/2005
Received Issue Date: 12/21/2005
Doc Link:
Title Description Comments:

Remedial action plan

Action Type: Other Regulatory Actions
Action: Staff Letter - #20051221B
Action Date: 12/21/2005
Received Issue Date: 12/21/2005
Doc Link:
Title Description Comments:

Off-site gw investigation wp

Action Type: Response Requested - Reports
Action: CAP/RAP - Feasibility Study Report
Action Date: 10/28/2005
Received Issue Date: 11/6/2005
Doc Link:
Title Description Comments:

CAP/RAP - Feasibility Study Report - Enpro's 11/4/05 report

Action Type: Response Requested - Reports
Action: Risk Assessment Report
Action Date: 10/28/2005
Received Issue Date: 11/6/2005
Doc Link:
Title Description Comments:

Risk Assessment Report - Enpro's 11/21/05 report

Action Type: Response Requested - Reports
Action: Monitoring Report - Quarterly
Action Date: 8/15/2005
Received Issue Date: 4/13/2005
Doc Link:
Title Description Comments:

Monitoring Report - Quarterly - Enpro's 3/7/05 report

Action Type: Other Regulatory Actions
Action: Staff Letter - #20050705A
Action Date: 7/5/2005
Received Issue Date: 7/5/2005
Doc Link:
Title Description Comments:

Feasibility study wp

Action Type: Other Regulatory Actions
Action: Staff Letter - #20050705B
Action Date: 7/5/2005
Received Issue Date: 7/5/2005
Doc Link:
Title Description Comments:

Risk assessment wp

Action Type: Response Requested - Reports
Action: Soil and Water Investigation Report
Action Date: 5/18/2005
Received Issue Date: 5/19/2005
Doc Link:
Title Description Comments:

Soil and Water Investigation Report - Enpro's 5/18/05 report

Action Type: Other Regulatory Actions
Action: Staff Letter - #20050419
Action Date: 4/19/2005
Received Issue Date: 4/19/2005
Doc Link:
Title Description Comments:

Additional site investigation report addendum

Action Type: Response Requested - Reports
Action: Soil and Water Investigation Report
Action Date: 2/28/2005
Received Issue Date: 3/14/2005
Doc Link:
Title Description Comments:

Soil and Water Investigation Report - Enpro's 3/7/05 report

Action Type: Response Requested - Reports
Action: Monitoring Report - Quarterly
Action Date: 2/15/2005
Received Issue Date: 10/7/2004
Doc Link:
Title Description Comments:

Monitoring Report - Quarterly - Enpro's 10/04 report

Action Type: Response Requested - Other
Action: Other Report / Document
Action Date: 11/22/2004
Received Issue Date: 11/22/2004
Doc Link: https://geotracker.waterboards.ca.gov/view_documents_all?global_id=T0608100558&doc_id=6084763
Title Description Comments:

Historical Reports Prior to 2006

Action Type: Other Regulatory Actions
Action: Staff Letter - #20041007
Action Date: 10/7/2004
Received Issue Date: 10/7/2004
Doc Link:
Title Description Comments:

Additional site investigation

Action Type: Response Requested - Workplans
Action: Soil and Water Investigation Workplan
Action Date: 10/5/2004
Received Issue Date: 10/4/2004
Doc Link:
Title Description Comments:

Soil and Water Investigation Workplan - Enpro's 9/30/04 wp

Action Type: Response Requested - Other
Action: Electronic Reporting Submittal Due
Action Date: 9/21/2004
Received Issue Date: 10/29/2004
Doc Link:
Title Description Comments:

Electronic Reporting Submittal Due - Enpro's 6/28/04 report geo_well and geo_map

Action Type: Other Regulatory Actions
Action: Staff Letter - #20040810A
Action Date: 8/10/2004
Received Issue Date: 8/10/2004
Doc Link:
Title Description Comments:

Additional site investigation wp

Action Type: Other Regulatory Actions
Action: Staff Letter - #20040810B
Action Date: 8/10/2004
Received Issue Date: 8/10/2004
Doc Link:
Title Description Comments:

Geotracker

Action Type: Response Requested - Reports
Action: Monitoring Report - Quarterly
Action Date: 2/15/2004
Received Issue Date: 7/1/2004
Doc Link:
Title Description Comments:

Monitoring Report - Quarterly - Enpro's 6/29/04 report

Action Type: Response Requested - Reports
Action: Soil and Water Investigation Report
Action Date: 1/7/2004
Received Issue Date: 7/1/2004
Doc Link:
Title Description Comments:

Soil and Water Investigation Report - Enpro's 6/28/04 report

Action Type: Other Regulatory Actions
Action: Staff Letter - #20031001
Action Date: 10/1/2003
Received Issue Date: 10/1/2003
Doc Link:
Title Description Comments:

Site characterization

Action Type: Response Requested - Workplans
Action: Soil and Water Investigation Workplan
Action Date: *9/30/2003
Received Issue Date: 9/30/2003
Doc Link:
Title Description Comments:

Soil and Water Investigation Workplan - Enpro's 9/26/03 wp addendum, 7/28/03 wp denied

Action Type: Response Requested - Other
Action: Electronic Reporting Submittal Due
Action Date: 8/20/2003
Received Issue Date: 7/15/2004
Doc Link:
Title Description Comments:

Electronic Reporting Submittal Due - Comply with Geotracker for 9/9/02 report

Action Type: Other Regulatory Actions
Action: Staff Letter - #20030812
Action Date: 8/12/2003
Received Issue Date: 8/12/2003
Doc Link:
Title Description Comments:

Gw sampling

Action Type: Other Regulatory Actions
Action: Staff Letter - #20030611
Action Date: 6/11/2003
Received Issue Date: 6/11/2003
Doc Link:
Title Description Comments:

Geotracker

Action Type: Other Regulatory Actions
Action: Staff Letter - #20030422
Action Date: 4/22/2003
Received Issue Date: 4/22/2003
Doc Link:
Title Description Comments:

Site characterization wp

Action Type: Response Requested - Reports
Action: Risk Assessment Report
Action Date: 3/3/2003
Received Issue Date: 3/17/2003
Doc Link:
Title Description Comments:

Risk Assessment Report - Enpro's 3/3/03 Addendum to Tier I Risk Assessment

Action Type: Other Regulatory Actions
Action: Staff Letter - #20030113
Action Date: 1/13/2003
Received Issue Date: 1/13/2003
Doc Link:
Title Description Comments:

Risk assessment

Action Type: Cleanup Action
Action: Excavation
Action Date: 4/16/2001
Received Issue Date:
Doc Link:
Title Description Comments:

Approximately 200 cubic yards of contaminated soil were removed to a depth of approximately 10 feet below grade (fbg) in the area of the northern USTs. The excavation was locally deepened to 16 fbg to facilitate extraction of approximately 22,000 gallons of water from the excavation.

Action Type: Other Regulatory Actions
Action: Technical Correspondence / Assistance / Other
Action Date: 1/1/2001
Received Issue Date: 1/1/2001
Doc Link: https://geotracker.waterboards.ca.gov/view_documents?global_id=T0608100558&enforcement_id=6516519&temptable=ENFORCEMENT
Title Description Comments:

Site Photos

Action Type: Cleanup Action
Action: Dual Phase Extraction
Action Date: 11/1/1995
Received Issue Date:
Doc Link:
Title Description Comments:

A combined SVE/GWET operated at the site. The system removed approximately 1,538,135 gallons of groundwater. A total of 37,043 lbs of acetone, 141 lbs of gasoline, and 12 lbs of benzene were removed in the dissolved-phase. Contaminant masses removed in the vapor-phase were not calculated.

Action Type: Notices
Action: Notice of Responsibility - #19881209
Action Date: 12/9/1988
Received Issue Date: 12/9/1988
Doc Link:
Title Description Comments:

Notice of responsibility

Action Type: Leak Action
Action: Leak Reported
Action Date: 9/1/1987
Received Issue Date:
Doc Link:
Title Description Comments:

Action Type: Leak Action
Action: Leak Discovery
Action Date: 1/10/1987
Received Issue Date:
Doc Link:
Title Description Comments:

Action Type: Leak Action
Action: Leak Stopped
Action Date: 1/10/1987
Received Issue Date:
Doc Link:
Title Description Comments:

GeoTracker Search - Site Maps (as of October 16, 2023)

Submitted: 1/3/2011
Submitted By: ROBERT FERRY (CONTRACTOR)
Title: GEO_MAP
Link: https://geotracker.waterboards.ca.gov/esi/uploads/geo_map/9365067481/T0608100558.PDF

Submitted: 4/15/2005
Submitted By: RIFFAT MAQBOOL QADIR (AUTH_RP)
Title: GEO_BORE (MW-16)
Link: https://geotracker.waterboards.ca.gov/esi/uploads/geo_bore/5379902482/T0608100558.pdf

Submitted: 4/15/2005
Submitted By: RIFFAT MAQBOOL QADIR (AUTH_RP)
Title: GEO_BORE (MW-13)
Link: https://geotracker.waterboards.ca.gov/esi/uploads/geo_bore/8518813908/T0608100558.pdf

Submitted: 4/15/2005
Submitted By: RIFFAT MAQBOOL QADIR (AUTH_RP)
Title: GEO_BORE (MW-15)
Link: https://geotracker.waterboards.ca.gov/esi/uploads/geo_bore/4917691886/T0608100558.pdf

Submitted: 4/15/2005
Submitted By: RIFFAT MAQBOOL QADIR (AUTH_RP)
Title: GEO_BORE (MW-14)
Link: https://geotracker.waterboards.ca.gov/esi/uploads/geo_bore/1966214835/T0608100558.pdf

Submitted: 4/15/2005
Submitted By: RIFFAT MAQBOOL QADIR (AUTH_RP)
Title: GEO_BORE (MW-17)
Link: https://geotracker.waterboards.ca.gov/esi/uploads/geo_bore/4471646964/T0608100558.pdf

Submitted: 3/11/2005
Submitted By: RIFFAT MAQBOOL QADIR (AUTH_RP)
Title: GEO_MAP
Link: https://geotracker.waterboards.ca.gov/esi/uploads/geo_map/9923062980/T0608100558.pdf

Submitted: 8/21/2004
Submitted By: RIFFAT MAQBOOL QADIR (AUTH_RP)
Title: GEO_MAP

Link: https://geotracker.waterboards.ca.gov/esi/uploads/geo_map/7308179557/T0608100558.pdf

GeoTracker Search - Documents (as of October 16, 2023)

Document Type: Site Documents **Document Date:** 2/22/2023
Type: CLOSURE/NO FURTHER ACTION LETTER **Submitted:**
Submitted By: BRIAN GWINN (REGULATOR)
Title: LOP CASE CLOSURE DOCUMENTS - CLOSURE LETTER, CLOSURE MEMORANDUM, AND BUILDING DEPT NOTIFICATION
Title Link: https://geotracker.waterboards.ca.gov/view_documents?global_id=T0608100558&enforcement_id=6530798

Document Type: Site Documents **Document Date:** 2/8/2023
Type: WELL DESTRUCTION REPORT **Submitted:**
Submitted By: ROBERT FERRY (CONTRACTOR)
Title: FINAL WELL DESTRUCTION REPORT 2-8-23
Title Link: https://geotracker.waterboards.ca.gov/esi/uploads/geo_report/3664143264/T0608100558.PDF

Document Type: Site Documents **Document Date:** 8/11/2022
Type: STAFF LETTER **Submitted:**
Submitted By: BRIAN GWINN (REGULATOR)
Title: LOP CONDITIONAL CONCURRENCE WITH WELL DESTRUCTION WORKPLAN
Title Link: https://geotracker.waterboards.ca.gov/view_documents?global_id=T0608100558&enforcement_id=6501984

Document Type: Site Documents **Document Date:** 8/5/2022
Type: WELL DESTRUCTION WORKPLAN **Submitted:**
Submitted By: ROBERT FERRY (CONTRACTOR)
Title: DRAFT WORK PLAN FOR WELL DESTRUCTION 8-5-22
Title Link: https://geotracker.waterboards.ca.gov/esi/uploads/geo_report/6115954816/T0608100558.PDF

Document Type: Site Documents **Document Date:** 6/15/2022
Type: NOTIFICATION - PRECLOSURE **Submitted:**
Submitted By: BRIAN GWINN (REGULATOR)
Title: LOP NOTIFIES AGENCIES, PROPERTY OWNERS, AND TENANTS OF COMMENT PERIOD FOR PROPOSED CASE CLOSURE
Title Link: https://geotracker.waterboards.ca.gov/view_documents?global_id=T0608100558&enforcement_id=6496983

Document Type: Site Documents **Document Date:** 6/10/2022
Type: STAFF LETTER **Submitted:**
Submitted By: BRIAN GWINN (REGULATOR)
Title: LOP REQUEST FOR WELL DESTRUCTION WORKPLAN
Title Link: https://geotracker.waterboards.ca.gov/view_documents?global_id=T0608100558&enforcement_id=6496633

Document Type: Site Documents **Document Date:** 6/9/2022
Type: TECHNICAL CORRESPONDENCE / ASSISTANCE / OTHER **Submitted:**
Submitted By: ROBERT MALLICK (REGULATOR)
Title: GPP CASE CLOSURE MEMO AND SUMMARY
Title Link: https://geotracker.waterboards.ca.gov/view_documents?global_id=T0608100558&enforcement_id=6516512

Document Type: Site Documents **Document Date:** 4/21/2022
Type: OTHER REPORT / DOCUMENT **Submitted:**
Submitted By: ROBERT FERRY (CONTRACTOR)
Title: CUMULATIVE DATA TABLES
Title Link: https://geotracker.waterboards.ca.gov/esi/uploads/geo_report/3276599466/T0608100558.PDF

Document Type: Site Documents **Document Date:** 12/14/2021
Type: EMAIL CORRESPONDENCE **Submitted:**
Submitted By: BRIAN GWINN (REGULATOR)
Title: LOP EMAIL FOLLOW-UP ON 5/9/19 REQUEST FOR DATA TABLES
Title Link: https://geotracker.waterboards.ca.gov/view_documents?global_id=T0608100558&enforcement_id=6482392

Document Type: Site Documents **Document Date:** 6/2/2020
Type: OTHER REPORT / DOCUMENT **Submitted:**
Submitted By: ROBERT MALLICK (REGULATOR)
Title: EVALUATION OF LABORATORY RESULTS
Title Link: https://geotracker.waterboards.ca.gov/view_documents?global_id=T0608100558&document_id=6084760

Document Type: Site Documents **Document Date:** 6/2/2020

Type: OTHER REPORT / DOCUMENT **Submitted:**
Submitted By: BRIAN GWINN (REGULATOR)
Title: EVALUATION OF MARCH 15, 2019 INVESTIGATION DATA
Title Link: https://geotracker.waterboards.ca.gov/view_documents?global_id=T0608100558&document_id=6024500

Document Type: Site Documents **Document Date:** 3/18/2020
Type: TECHNICAL CORRESPONDENCE / ASSISTANCE / OTHER **Submitted:**
Submitted By: ROBERT MALLICK (REGULATOR)
Title: LETTER FROM PROPERTY OWNER
Title Link: https://geotracker.waterboards.ca.gov/view_documents?global_id=T0608100558&enforcement_id=6516511

Document Type: Site Documents **Document Date:** 5/30/2019
Type: CORRESPONDENCE **Submitted:**
Submitted By: BRIAN GWINN (REGULATOR)
Title: PROPERTY OWNER LETTER TO RP
Title Link: https://geotracker.waterboards.ca.gov/view_documents?global_id=T0608100558&document_id=6016367

Document Type: Site Documents **Document Date:** 5/9/2019
Type: STAFF LETTER **Submitted:**
Submitted By: BRIAN GWINN (REGULATOR)
Title: LOP REQUEST FOR SUBMITTAL OF COMPREHESIVE HISTORICAL SAMPLE ANALYTICAL DATA TABLES AND FIGURES INDICATING LOCATIONS OF ALL USTS AND SAMPLING POINTS TO DATE IN ORDER TO COMPLETE CLOSURE REVIEW.
Title Link: https://geotracker.waterboards.ca.gov/view_documents?global_id=T0608100558&enforcement_id=6401619

Document Type: Site Documents **Document Date:** 4/29/2019
Type: CORRESPONDENCE **Submitted:**
Submitted By: BRIAN GWINN (REGULATOR)
Title: PROPERTY OWNER LETTER TO RP
Title Link: https://geotracker.waterboards.ca.gov/view_documents?global_id=T0608100558&document_id=6016366

Document Type: Site Documents **Document Date:** 3/15/2019
Type: OTHER REPORT / DOCUMENT **Submitted:**
Submitted By: ROBERT MALLICK (REGULATOR)
Title: SUBMITTAL FOR SUBSURFACE DRILLING PERMIT
Title Link: https://geotracker.waterboards.ca.gov/view_documents?global_id=T0608100558&document_id=6084758

Document Type: Site Documents **Document Date:** 3/15/2019
Type: SITE ASSESSMENT REPORT **Submitted:**
Submitted By: BRIAN GWINN (REGULATOR)
Title: SITE INVESTIGATION REPORT BY PROPERTY OWNERS
Title Link: https://geotracker.waterboards.ca.gov/view_documents?global_id=T0608100558&document_id=6016364

Document Type: Monitoring Reports **Document Date:** 2/27/2019
Type: MONITORING REPORT - QUARTERLY **Submitted:**
Submitted By: ROBERT FERRY (CONTRACTOR)
Title: FORMER PRAXAIR QUARTERLY REPORT 4Q2018
Title Link: https://geotracker.waterboards.ca.gov/esi/uploads/geo_report/6760611414/T0608100558.PDF

Document Type: Site Documents **Document Date:** 2/5/2019
Type: EMAIL CORRESPONDENCE **Submitted:**
Submitted By: BRIAN GWINN (REGULATOR)
Title: LOP EMAIL CONCURRENCE WITH CONTINUED GROUNDWATER MONITORING
Title Link: https://geotracker.waterboards.ca.gov/view_documents?global_id=T0608100558&enforcement_id=6384777

Document Type: Monitoring Reports **Document Date:** 10/30/2018
Type: MONITORING REPORT - QUARTERLY **Submitted:**
Submitted By: ROBERT FERRY (CONTRACTOR)
Title: FORMER PRAXAIR QUARTERLY REPORT 3Q2018
Title Link: https://geotracker.waterboards.ca.gov/esi/uploads/geo_report/1878341913/T0608100558.PDF

Document Type: Site Documents **Document Date:** 10/17/2018
Type: EMAIL CORRESPONDENCE **Submitted:**
Submitted By: ANNE JUREK (REGULATOR)
Title: EMAIL CORRESPONDENCE- GPP REQUIRES THAT QUARTERLY REBOUND MONITORING CONTINUE
Title Link: https://geotracker.waterboards.ca.gov/view_documents?global_id=T0608100558&enforcement_id=6372651

Document Type: Monitoring Reports **Document Date:** 7/30/2018

Type: MONITORING REPORT - QUARTERLY **Submitted:**
Submitted By: ROBERT FERRY (CONTRACTOR)
Title: FORMER PRAXAIR QUARTERLY REPORT 2Q2018
Title Link: https://geotracker.waterboards.ca.gov/esi/uploads/geo_report/4177863001/T0608100558.PDF

Document Type: Monitoring Reports **Document Date:** 4/24/2018
Type: MONITORING REPORT - QUARTERLY **Submitted:**
Submitted By: ROBERT FERRY (CONTRACTOR)
Title: FORMER PRAXAIR QUARTERLY REPORT 1Q2018
Title Link: https://geotracker.waterboards.ca.gov/esi/uploads/geo_report/6056451618/T0608100558.PDF

Document Type: Monitoring Reports **Document Date:** 1/22/2018
Type: MONITORING REPORT - QUARTERLY **Submitted:**
Submitted By: ROBERT FERRY (CONTRACTOR)
Title: FORMER PRAXAIR QUARTERLY REPORT 4Q2017
Title Link: https://geotracker.waterboards.ca.gov/esi/uploads/geo_report/3925808846/T0608100558.PDF

Document Type: Monitoring Reports **Document Date:** 10/31/2017
Type: MONITORING REPORT - QUARTERLY **Submitted:**
Submitted By: ROBERT FERRY (CONTRACTOR)
Title: FORMER PRAXAIR QUARTERLY REPORT 3Q2017
Title Link: https://geotracker.waterboards.ca.gov/esi/uploads/geo_report/4364739477/T0608100558.PDF

Document Type: Monitoring Reports **Document Date:** 8/17/2017
Type: MONITORING REPORT - QUARTERLY **Submitted:**
Submitted By: ROBERT FERRY (CONTRACTOR)
Title: FORMER PRAXAIR QUARTERLY REPORT 2Q2017
Title Link: https://geotracker.waterboards.ca.gov/esi/uploads/geo_report/4869467377/T0608100558.PDF

Document Type: Monitoring Reports **Document Date:** 5/24/2017
Type: MONITORING REPORT - QUARTERLY **Submitted:**
Submitted By: ROBERT FERRY (CONTRACTOR)
Title: FORMER PRAXAIR QUARTERLY REPORT 1Q2017
Title Link: https://geotracker.waterboards.ca.gov/esi/uploads/geo_report/2139404535/T0608100558.PDF

Document Type: Monitoring Reports **Document Date:** 2/10/2017
Type: MONITORING REPORT - QUARTERLY **Submitted:**
Submitted By: ROBERT FERRY (CONTRACTOR)
Title: FORMER PRAXAIR QUARTERLY REPORT 4Q2016
Title Link: https://geotracker.waterboards.ca.gov/esi/uploads/geo_report/2478705048/T0608100558.PDF

Document Type: Site Documents **Document Date:** 1/27/2017
Type: TECHNICAL CORRESPONDENCE / ASSISTANCE / OTHER **Submitted:**
Submitted By: ROBERT MALLICK (REGULATOR)
Title: REQUEST FROM RP TO LOP ON CONDUCTING REBOUND TESTING
Title Link: https://geotracker.waterboards.ca.gov/view_documents?global_id=T0608100558&enforcement_id=6516509

Document Type: Monitoring Reports **Document Date:** 11/8/2016
Type: MONITORING REPORT - QUARTERLY **Submitted:**
Submitted By: ROBERT FERRY (CONTRACTOR)
Title: FORMER PRAXAIR QUARTERLY REPORT 3Q2016
Title Link: https://geotracker.waterboards.ca.gov/esi/uploads/geo_report/3373587071/T0608100558.PDF

Document Type: Site Documents **Document Date:** 9/29/2016
Type: STAFF LETTER **Submitted:**
Submitted By: JACOB MADDEN (REGULATOR)
Title: LETTER REQUESTING DESTRUCTION OF MW-4 AND NOT SUPPORTING POTENTIAL FUND REIMBURSEMENT FOR CONTINUED REMEDIATION.
Title Link: https://geotracker.waterboards.ca.gov/view_documents?global_id=T0608100558&enforcement_id=6299680

Document Type: Monitoring Reports **Document Date:** 8/29/2016
Type: MONITORING REPORT - QUARTERLY **Submitted:**
Submitted By: ROBERT FERRY (CONTRACTOR)
Title: FINAL FORMER PRAXAIR 2Q2016 REPORT
Title Link: https://geotracker.waterboards.ca.gov/esi/uploads/geo_report/8233176887/T0608100558.PDF

Document Type: Site Documents **Document Date:** 6/14/2016
Type: EMAIL CORRESPONDENCE **Submitted:**

Submitted By: ROBERT MALLICK (REGULATOR)
Title: EMAIL CORRESPONDENCES 2016 - 2022
Title Link: https://geotracker.waterboards.ca.gov/view_documents?global_id=T0608100558&enforcement_id=6516514

Document Type: Site Documents **Document Date:** 6/10/2016
Type: TECHNICAL CORRESPONDENCE / ASSISTANCE / OTHER **Submitted:**
Submitted By: ROBERT MALLICK (REGULATOR)
Title: LETTER FROM PROPERTY OWNER TO LOP ON RESPONSIBLE PARTY FOR ENVIRONMENTAL REMEDIATION
Title Link: https://geotracker.waterboards.ca.gov/view_documents?global_id=T0608100558&enforcement_id=6516508

Document Type: Site Documents **Document Date:** 6/9/2016
Type: STAFF LETTER **Submitted:**
Submitted By: JACOB MADDEN (REGULATOR)
Title: APPROVAL FOR SYSTEM SHUT-DOWN AND REBOUND TESTING.
Title Link: https://geotracker.waterboards.ca.gov/view_documents?global_id=T0608100558&enforcement_id=6287319

Document Type: Monitoring Reports **Document Date:** 5/10/2016
Type: MONITORING REPORT - QUARTERLY **Submitted:**
Submitted By: ROBERT FERRY (CONTRACTOR)
Title: FORMER PRAXAIR QUARTERLY REPORT 1Q2016
Title Link: https://geotracker.waterboards.ca.gov/esi/uploads/geo_report/3143827974/T0608100558.PDF

Document Type: Monitoring Reports **Document Date:** 2/22/2016
Type: MONITORING REPORT - QUARTERLY **Submitted:**
Submitted By: ROBERT FERRY (CONTRACTOR)
Title: FORMER PRAXAIR QUARTERLY REPORT 4Q2015
Title Link: https://geotracker.waterboards.ca.gov/esi/uploads/geo_report/3429643630/T0608100558.PDF

Document Type: Monitoring Reports **Document Date:** 11/19/2015
Type: MONITORING REPORT - QUARTERLY **Submitted:**
Submitted By: ROBERT FERRY (CONTRACTOR)
Title: FORMER PRAXAIR QUARTERLY REPORT 3Q2015
Title Link: https://geotracker.waterboards.ca.gov/esi/uploads/geo_report/2139540255/T0608100558.PDF

Document Type: Monitoring Reports **Document Date:** 8/10/2015
Type: MONITORING REPORT - QUARTERLY **Submitted:**
Submitted By: ROBERT FERRY (CONTRACTOR)
Title: FORMER PRAXAIR QUARTERLY REPORT 2Q2015
Title Link: https://geotracker.waterboards.ca.gov/esi/uploads/geo_report/1716303229/T0608100558.PDF

Document Type: Monitoring Reports **Document Date:** 5/4/2015
Type: MONITORING REPORT - QUARTERLY **Submitted:**
Submitted By: ROBERT FERRY (CONTRACTOR)
Title: FINAL PRAXAIR 1Q2015 MONITORING REPORT
Title Link: https://geotracker.waterboards.ca.gov/esi/uploads/geo_report/8820426702/T0608100558.PDF

Document Type: Monitoring Reports **Document Date:** 2/2/2015
Type: MONITORING REPORT - QUARTERLY **Submitted:**
Submitted By: ROBERT FERRY (CONTRACTOR)
Title: FORMER PRAXAIR QUARTERLY REPORT 4Q2014
Title Link: https://geotracker.waterboards.ca.gov/esi/uploads/geo_report/5906501114/T0608100558.PDF

Document Type: Monitoring Reports **Document Date:** 11/24/2014
Type: MONITORING REPORT - QUARTERLY **Submitted:**
Submitted By: ROBERT FERRY (CONTRACTOR)
Title: FINAL PRAXAIR 3Q2014 MONITORING REPORT
Title Link: https://geotracker.waterboards.ca.gov/esi/uploads/geo_report/8183320522/T0608100558.PDF

Document Type: Monitoring Reports **Document Date:** 8/13/2014
Type: MONITORING REPORT - QUARTERLY **Submitted:**
Submitted By: ROBERT FERRY (CONTRACTOR)
Title: GROUND WATER MONITORING AND PROGRESS REPORT - 2Q2014
Title Link: https://geotracker.waterboards.ca.gov/esi/uploads/geo_report/1994739592/T0608100558.PDF

Document Type: Monitoring Reports **Document Date:** 5/8/2014
Type: MONITORING REPORT - QUARTERLY **Submitted:**
Submitted By: ROBERT FERRY (CONTRACTOR)

Title: GROUND WATER MONITORING AND PROGRESS REPORT - 1Q2014
Title Link: https://geotracker.waterboards.ca.gov/esi/uploads/geo_report/4622336685/T0608100558.PDF

Document Type: Monitoring Reports **Document Date:** 1/31/2014
Type: MONITORING REPORT - QUARTERLY **Submitted:**
Submitted By: ROBERT FERRY (CONTRACTOR)
Title: 4Q13 PRAXAIR MONITORING REPORT
Title Link: https://geotracker.waterboards.ca.gov/esi/uploads/geo_report/6109610855/T0608100558.PDF

Document Type: Monitoring Reports **Document Date:** 10/31/2013
Type: MONITORING REPORT - QUARTERLY **Submitted:**
Submitted By: ROBERT FERRY (CONTRACTOR)
Title: FINAL 3Q2013 PRAXAIR MONITORING REPORT
Title Link: https://geotracker.waterboards.ca.gov/esi/uploads/geo_report/1001438200/T0608100558.PDF

Document Type: Monitoring Reports **Document Date:** 8/12/2013
Type: MONITORING REPORT - QUARTERLY **Submitted:**
Submitted By: ROBERT FERRY (CONTRACTOR)
Title: FORMER PRAXAIR 2Q2013
Title Link: https://geotracker.waterboards.ca.gov/esi/uploads/geo_report/5977689623/T0608100558.PDF

Document Type: Site Documents **Document Date:** 7/22/2013
Type: WELL DESTRUCTION WORKPLAN **Submitted:**
Submitted By: JACOB MADDEN (REGULATOR)
Title: WORK PLAN AND SUBSURFACE DRILLING APPLICATION FOR WELL DESTRUCTION - REGULATOR RESPONSE
Title Link: https://geotracker.waterboards.ca.gov/view_documents?global_id=T0608100558&document_id=5779112

Document Type: Site Documents **Document Date:** 7/1/2013
Type: WELL DESTRUCTION WORKPLAN **Submitted:**
Submitted By: ROBERT FERRY (CONTRACTOR)
Title: WORK PLAN AND SUBSURFACE DRILLING APPLICATION FOR WELL DESTRUCTION
Title Link: https://geotracker.waterboards.ca.gov/esi/uploads/geo_report/8610192477/T0608100558.PDF

Document Type: Monitoring Reports **Document Date:** 5/6/2013
Type: MONITORING REPORT - QUARTERLY **Submitted:**
Submitted By: ROBERT FERRY (CONTRACTOR)
Title: GROUND WATER MONITORING AND REMEDIAL PROGRESS REPORT - 1Q2013
Title Link: https://geotracker.waterboards.ca.gov/esi/uploads/geo_report/7841800749/T0608100558.PDF

Document Type: Monitoring Reports **Document Date:** 2/28/2013
Type: MONITORING REPORT - QUARTERLY **Submitted:**
Submitted By: ROBERT FERRY (CONTRACTOR)
Title: 4Q2012 QUARTERLY REPORT
Title Link: https://geotracker.waterboards.ca.gov/esi/uploads/geo_report/8778008639/T0608100558.PDF

Document Type: Monitoring Reports **Document Date:** 10/29/2012
Type: MONITORING REPORT - QUARTERLY **Submitted:**
Submitted By: ROBERT FERRY (CONTRACTOR)
Title: 3Q2012 REPORT
Title Link: https://geotracker.waterboards.ca.gov/esi/uploads/geo_report/1052703797/T0608100558.PDF

Document Type: Monitoring Reports **Document Date:** 8/14/2012
Type: MONITORING REPORT - QUARTERLY **Submitted:**
Submitted By: ROBERT FERRY (CONTRACTOR)
Title: PRAXAIR 2Q2012 QUARTERLY REPORT
Title Link: https://geotracker.waterboards.ca.gov/esi/uploads/geo_report/5590696215/T0608100558.PDF

Document Type: Site Documents **Document Date:** 6/20/2012
Type: STAFF LETTER **Submitted:**
Submitted By: JACOB MADDEN (REGULATOR)
Title: REQUEST FOR MORE DETAILED REMEDIAL EVALUATION
Title Link: https://geotracker.waterboards.ca.gov/view_documents?global_id=T0608100558&enforcement_id=6125678

Document Type: Monitoring Reports **Document Date:** 5/31/2012
Type: MONITORING REPORT - QUARTERLY **Submitted:**
Submitted By: ROBERT FERRY (CONTRACTOR)
Title: 1Q2012 REPORT
Title Link: https://geotracker.waterboards.ca.gov/esi/uploads/geo_report/5690108537/T0608100558.PDF

Document Type: Monitoring Reports **Document Date:** 2/29/2012
Type: MONITORING REPORT - QUARTERLY **Submitted:**
Submitted By: ROBERT FERRY (CONTRACTOR)
Title: 4Q2011 MONITORING REPORT
Title Link: https://geotracker.waterboards.ca.gov/esi/uploads/geo_report/1014327287/T0608100558.PDF

Document Type: Monitoring Reports **Document Date:** 10/27/2011
Type: MONITORING REPORT - QUARTERLY **Submitted:**
Submitted By: ROBERT FERRY (CONTRACTOR)
Title: 3Q2011 QUARTERLY REPORT
Title Link: https://geotracker.waterboards.ca.gov/esi/uploads/geo_report/3242004334/T0608100558.PDF

Document Type: Monitoring Reports **Document Date:** 7/22/2011
Type: MONITORING REPORT - QUARTERLY **Submitted:**
Submitted By: ROBERT FERRY (CONTRACTOR)
Title: 2Q2011 QUARTERLY REPORT
Title Link: https://geotracker.waterboards.ca.gov/esi/uploads/geo_report/8793711364/T0608100558.PDF

Document Type: Monitoring Reports **Document Date:** 5/12/2011
Type: MONITORING REPORT - QUARTERLY **Submitted:**
Submitted By: ROBERT FERRY (CONTRACTOR)
Title: QUARTERLY REPORT 1Q2011
Title Link: https://geotracker.waterboards.ca.gov/esi/uploads/geo_report/9100102245/T0608100558.PDF

Document Type: Monitoring Reports **Document Date:** 12/22/2010
Type: MONITORING REPORT - OTHER **Submitted:**
Submitted By: ROBERT FERRY (CONTRACTOR)
Title: REMEDIATION IMPLEMENTATION AND GW MONITORING REPORT DEC 2010
Title Link: https://geotracker.waterboards.ca.gov/esi/uploads/geo_report/4455494701/T0608100558.PDF

Document Type: Monitoring Reports **Document Date:** 2/26/2010
Type: MONITORING REPORT - SEMI-ANNUALLY **Submitted:**
Submitted By: ROBERT FERRY (CONTRACTOR)
Title: SEMIANNUAL GROUNDWATER MONITORING REPORT - FEB 2010
Title Link: https://geotracker.waterboards.ca.gov/esi/uploads/geo_report/8348290860/T0608100558.PDF

Document Type: Monitoring Reports **Document Date:** 10/1/2009
Type: MONITORING REPORT - SEMI-ANNUALLY **Submitted:**
Submitted By: ROBERT FERRY (CONTRACTOR)
Title: SEMIANNUAL REPORT, OCTOBER 2009
Title Link: https://geotracker.waterboards.ca.gov/esi/uploads/geo_report/9861578702/T0608100558.PDF

Document Type: Site Documents **Document Date:** 9/28/2009
Type: TECHNICAL CORRESPONDENCE / ASSISTANCE / OTHER **Submitted:**
Submitted By: ROBERT MALLICK (REGULATOR)
Title: PERMITS
Title Link: https://geotracker.waterboards.ca.gov/view_documents?global_id=T0608100558&enforcement_id=6516518

Document Type: Site Documents **Document Date:** 7/15/2009
Type: STAFF LETTER **Submitted:**
Submitted By: JACOB MADDEN (REGULATOR)
Title: RES 2009-042
Title Link: https://geotracker.waterboards.ca.gov/view_documents?global_id=T0608100558&enforcement_id=6020782

Document Type: Monitoring Reports **Document Date:** 4/17/2009
Type: MONITORING REPORT - SEMI-ANNUALLY **Submitted:**
Submitted By: ROBERT FERRY (CONTRACTOR)
Title: SEMIANNUAL GW MONITORING REPORT
Title Link: https://geotracker.waterboards.ca.gov/esi/uploads/geo_report/1319889903/T0608100558.PDF

Document Type: Monitoring Reports **Document Date:** 10/31/2008
Type: MONITORING REPORT - SEMI-ANNUALLY **Submitted:**
Submitted By: ROBERT FERRY (CONTRACTOR)
Title: SEMIANNUAL GW MONITORING REPORT OCT 08
Title Link: https://geotracker.waterboards.ca.gov/esi/uploads/geo_report/2850567042/T0608100558.PDF

Document Type: Site Documents **Document Date:** 10/9/2008

Type: STAFF LETTER **Submitted:**
Submitted By: ROBERT MALLICK (REGULATOR)
Title: LOP STAFF COMMENTS ON SOIL GAS DATA
Title Link: https://geotracker.waterboards.ca.gov/view_documents?global_id=T0608100558&enforcement_id=6516504

Document Type: Site Documents **Document Date:** 10/9/2008
Type: WARNING LETTER **Submitted:**
Submitted By: JACOB MADDEN (REGULATOR)
Title: RAP IMPLEMENTATION RE-REQUEST
Title Link: https://geotracker.waterboards.ca.gov/view_documents?global_id=T0608100558&enforcement_id=5990185

Document Type: Monitoring Reports **Document Date:** 10/22/2007
Type: MONITORING REPORT - SEMI-ANNUALLY **Submitted:**
Submitted By: RIFFAT MAQBOOL QADIR (AUTH_RP)
Title: SEMIANNUAL GROUNDWATER MONITORING REPORT OCTOBER 2007
Title Link: https://geotracker.waterboards.ca.gov/esi/uploads/geo_report/6458470225/T0608100558.PDF

Document Type: Site Documents **Document Date:** 7/29/2007
Type: TECHNICAL CORRESPONDENCE / ASSISTANCE / OTHER **Submitted:**
Submitted By: ROBERT MALLICK (REGULATOR)
Title: DTSC WORK NOTICE
Title Link: https://geotracker.waterboards.ca.gov/view_documents?global_id=T0608100558&enforcement_id=6516503

Document Type: Monitoring Reports **Document Date:** 3/27/2007
Type: MONITORING REPORT - SEMI-ANNUALLY **Submitted:**
Submitted By: RIFFAT MAQBOOL QADIR (AUTH_RP)
Title: SEMIANNUAL GROUND WATER MONITORING REPORT MARCH 2007
Title Link: https://geotracker.waterboards.ca.gov/esi/uploads/geo_report/7903501749/T0608100558.PDF

Document Type: Site Documents **Document Date:** 12/19/2006
Type: STAFF LETTER **Submitted:**
Submitted By: ROBERT MALLICK (REGULATOR)
Title: LOP STAFF LETTER ON REQUESTED INFORMATION FOR SITE
Title Link: https://geotracker.waterboards.ca.gov/view_documents?global_id=T0608100558&enforcement_id=6516502

Document Type: Site Documents **Document Date:** 11/20/2006
Type: TECHNICAL CORRESPONDENCE / ASSISTANCE / OTHER **Submitted:**
Submitted By: ROBERT MALLICK (REGULATOR)
Title: DTSC PUBLIC OUTREACH LETTER ON A COMMUNITY SURVEY TO GATHER INFORMATION
Title Link: https://geotracker.waterboards.ca.gov/view_documents?global_id=T0608100558&enforcement_id=6516501

Document Type: Site Documents **Document Date:** 11/10/2006
Type: EMAIL CORRESPONDENCE **Submitted:**
Submitted By: ROBERT MALLICK (REGULATOR)
Title: EMAIL CORRESPONDENCES 2006 - 2011
Title Link: https://geotracker.waterboards.ca.gov/view_documents?global_id=T0608100558&enforcement_id=6516507

Document Type: Site Documents **Document Date:** 11/1/2006
Type: TECHNICAL CORRESPONDENCE / ASSISTANCE / OTHER **Submitted:**
Submitted By: ROBERT MALLICK (REGULATOR)
Title: ADMINISTRATIVE, CORRESPONDENCES, NOTES, AND PERMITS PRIOR TO 2006
Title Link: https://geotracker.waterboards.ca.gov/view_documents?global_id=T0608100558&enforcement_id=6516516

Document Type: Monitoring Reports **Document Date:** 10/17/2006
Type: MONITORING REPORT - SEMI-ANNUALLY **Submitted:**
Submitted By: RIFFAT MAQBOOL QADIR (AUTH_RP)
Title: SEMIANNUAL GROUND WATER MONITORING REPORT AND SUPPLEMENTAL RISK ASSESSMENT OCTOBER 2006
Title Link: https://geotracker.waterboards.ca.gov/esi/uploads/geo_report/4809339761/T0608100558.PDF

Document Type: Site Documents **Document Date:** 4/19/2006
Type: WORKPLANS - REMEDIAL ACTION PLAN **Submitted:**
Submitted By: RIFFAT MAQBOOL QADIR (AUTH_RP)
Title: REMEDIAL ACTION PLAN, APRIL 2006
Title Link: https://geotracker.waterboards.ca.gov/esi/uploads/geo_report/7043271720/T0608100558.PDF

Map Key	Number of Records	Direction	Distance (mi/ft)	Elev/Diff (ft)	Site	DB

Document Type: Site Documents **Document Date:** 3/20/2006
Type: REPORTS - RISK ASSESSMENT RELATED RPT. **Submitted:**
Submitted By: RIFFAT MAQBOOL QADIR (AUTH_RP)
Title: HHRA MARCH 2006
Title Link: https://geotracker.waterboards.ca.gov/esi/uploads/geo_report/3829025089/T0608100558.PDF

Document Type: Site Documents **Document Date:** 3/20/2006
Type: WORKPLANS - INVESTIGATION WP **Submitted:**
Submitted By: RIFFAT MAQBOOL QADIR (AUTH_RP)
Title: WORK PLAN FOR OFFSITE GROUND WATER CONTAMINATION
Title Link: https://geotracker.waterboards.ca.gov/esi/uploads/geo_report/5951505362/T0608100558.PDF

Document Type: Monitoring Reports **Document Date:** 3/14/2006
Type: MONITORING REPORT - SEMI-ANNUALLY **Submitted:**
Submitted By: RIFFAT MAQBOOL QADIR (AUTH_RP)
Title: SEMIANNUAL GROUND WATER MONITORING REPORT, MARCH 2006
Title Link: https://geotracker.waterboards.ca.gov/esi/uploads/geo_report/4724058389/T0608100558.PDF

Document Type: Site Documents **Document Date:** 11/20/2005
Type: WORKPLANS - RISK ASSESSMENT RELATED WP **Submitted:**
Submitted By: RIFFAT MAQBOOL QADIR (AUTH_RP)
Title: HEALTH RISK ASSESSMENT WORK PLAN (NOV 2005)
Title Link: https://geotracker.waterboards.ca.gov/esi/uploads/geo_report/7562061905/T0608100558.PDF

Document Type: Site Documents **Document Date:** 11/6/2005
Type: WORKPLANS - OTHER WP **Submitted:**
Submitted By: RIFFAT MAQBOOL QADIR (AUTH_RP)
Title: FEASIBILITY STUDY WORK PLAN OCTOBER 2005
Title Link: https://geotracker.waterboards.ca.gov/esi/uploads/geo_report/2635419547/T0608100558.PDF

Document Type: Monitoring Reports **Document Date:** 10/11/2005
Type: MONITORING REPORT - SEMI-ANNUALLY **Submitted:**
Submitted By: RIFFAT MAQBOOL QADIR (AUTH_RP)
Title: SEMIANNUAL REPORT FOR AUG 2005 EVENT
Title Link: https://geotracker.waterboards.ca.gov/esi/uploads/geo_report/3976575553/T0608100558.PDF

Document Type: Monitoring Reports **Document Date:** 5/17/2005
Type: MONITORING REPORT - SEMI-ANNUALLY **Submitted:**
Submitted By: RIFFAT MAQBOOL QADIR (AUTH_RP)
Title: ADDENDUM TO SEMI-ANNUAL MONITORING REPORT
Title Link: https://geotracker.waterboards.ca.gov/esi/uploads/geo_report/2801254093/T0608100558.PDF

Document Type: Monitoring Reports **Document Date:** 4/13/2005
Type: MONITORING REPORT - SEMI-ANNUALLY **Submitted:**
Submitted By: RIFFAT MAQBOOL QADIR (AUTH_RP)
Title: SEMIANNUAL GROUND WATER MONITORING, SOIL GAS SAMPLING, AND MONITORING WELL INSTALLATION, MARCH 2005
Title Link: https://geotracker.waterboards.ca.gov/esi/uploads/geo_report/4715680778/T0608100558.PDF

Document Type: Site Documents **Document Date:** 11/22/2004
Type: OTHER REPORT / DOCUMENT **Submitted:**
Submitted By: ROBERT MALLICK (REGULATOR)
Title: HISTORICAL REPORTS PRIOR TO 2006
Title Link: https://geotracker.waterboards.ca.gov/view_documents?global_id=T0608100558&document_id=6084763

Document Type: Site Documents **Document Date:** 1/1/2001
Type: TECHNICAL CORRESPONDENCE / ASSISTANCE / OTHER **Submitted:**
Submitted By: ROBERT MALLICK (REGULATOR)
Title: SITE PHOTOS
Title Link: https://geotracker.waterboards.ca.gov/view_documents?global_id=T0608100558&enforcement_id=6516519

83	3 of15	ESE	0.07 / 388.86	17.43 / -10	UNION CARBIDE CORP LINDE DIV 7 SO. LINDEN AVE., SOUTH SAN FRANCISCO CA 94080	HHSS

Map Key	Number of Records	Direction	Distance (mi/ft)	Elev/Diff (ft)	Site	DB

County: San Mateo
Tank Details Microfiche: http://geotracker.waterboards.ca.gov/ustpdfs/pdf/0002c3b3.pdf

83	4 of15	ESE	0.07 / 388.86	17.43 / -10	PRAXAIR INC 7 SOUTH LINDEN AVE SOUTH SAN FRANCISCO CA 94080	RCRA LQG

EPA Handler ID: CAD029482338
Gen Status Universe: Large Quantity Generator
Contact Name: MARIA TETTERIS
Contact Address: 435 , DONNER AVE , SUITE 430 , MONESSEN , PA, 15062 , US
Contact Phone No and Ext: 724-684-6119
Contact Email: MARIA_TETTERIS@PRAXAIR.COM
Contact Country: US
County Name: SAN MATEO
EPA Region: 09
Land Type: Private
Receive Date: 20160729
Location Latitude: 37.646539
Location Longitude: -122.41315

Violation/Evaluation Summary

Note: NO VIOLATIONS: All of the compliance records associated with this facility (EPA ID) indicate NO VIOLATIONS; Compliance Monitoring and Enforcement table dated Oct, 2023.

Evaluation Details

Evaluation Start Date: 19930809
Evaluation Type Description: COMPLIANCE EVALUATION INSPECTION ON-SITE
Violation Short Description:
Return to Compliance Date:
Evaluation Agency: State Contractor/Grantee

Evaluation Start Date: 19921022
Evaluation Type Description: COMPLIANCE EVALUATION INSPECTION ON-SITE
Violation Short Description:
Return to Compliance Date:
Evaluation Agency: State Contractor/Grantee

Handler Summary

Importer Activity: No
Mixed Waste Generator: No
Transporter Activity: No
Transfer Facility: No
Onsite Burner Exemption: No
Furnace Exemption: No
Underground Injection Activity: No
Commercial TSD: No
Used Oil Transporter: No
Used Oil Transfer Facility: No
Used Oil Processor: No
Used Oil Refiner: No
Used Oil Burner: No
Used Oil Market Burner: No
Used Oil Spec Marketer: No

Hazardous Waste Handler Details

Sequence No: 1

Receive Date: 19801027
Handler Name: LINDE GASES OF THE WEST INC
Federal Waste Generator Code: 1
Generator Code Description: Large Quantity Generator
Source Type: Notification

Hazardous Waste Handler Details

Sequence No: 1
Receive Date: 19960901
Handler Name: LINDE GASES OF THE WEST INC
Federal Waste Generator Code: 2
Generator Code Description: Small Quantity Generator
Source Type: Implementer

Hazardous Waste Handler Details

Sequence No: 1
Receive Date: 20160729
Handler Name: PRAXAIR INC
Federal Waste Generator Code: 1
Generator Code Description: Large Quantity Generator
Source Type: Annual/Biennial Report update with Notification

Waste Code Details

Hazardous Waste Code: 343
Waste Code Description: Unspecified organic liquid mixture

Hazardous Waste Code: F002
Waste Code Description: THE FOLLOWING SPENT HALOGENATED SOLVENTS: TETRACHLOROETHYLENE, METHYLENE CHLORIDE, TRICHLOROETHYLENE, 1,1,1-TRICHLOROETHANE, CHLOROBENZENE, 1,1,2-TRICHLORO-1,2,2-TRIFLUOROETHANE, ORTHO-DICHLOROBENZENE, TRICHLOROFLUOROMETHANE, AND 1,1,2, TRICHLOROETHANE; ALL SPENT SOLVENT MIXTURES/BLENDS CONTAINING, BEFORE USE, A TOTAL OF TEN PERCENT OR MORE (BY VOLUME) OF ONE OR MORE OF THE ABOVE HALOGENATED SOLVENTS OR THOSE SOLVENTS LISTED IN F001, F004, AND F005; AND STILL BOTTOMS FROM THE RECOVERY OF THESE SPENT SOLVENTS AND SPENT SOLVENT MIXTURES.

Hazardous Waste Code: F003
Waste Code Description: THE FOLLOWING SPENT NONHALOGENATED SOLVENTS: XYLENE, ACETONE, ETHYL ACETATE, ETHYL BENZENE, ETHYL ETHER, METHYL ISOBUTYL KETONE, N-BUTYL ALCOHOL, CYCLOHEXANONE, AND METHANOL; ALL SPENT SOLVENT MIXTURES/BLENDS CONTAINING, BEFORE USE, ONLY THE ABOVE SPENT NONHALOGENATED SOLVENTS; AND ALL SPENT SOLVENT MIXTURES/BLENDS CONTAINING, BEFORE USE, ONE OR MORE OF THE ABOVE NONHALOGENATED SOLVENTS, AND A TOTAL OF TEN PERCENT OR MORE (BY VOLUME) OF ONE OR MORE OF THOSE SOLVENTS LISTED IN F001, F002, F004, AND F005; AND STILL BOTTOMS FROM THE RECOVERY OF THESE SPENT SOLVENTS AND SPENT SOLVENT MIXTURES.

Hazardous Waste Code: F005
Waste Code Description: THE FOLLOWING SPENT NONHALOGENATED SOLVENTS: TOLUENE, METHYL ETHYL KETONE, CARBON DISULFIDE, ISOBUTANOL, PYRIDINE, BENZENE, 2-ETHOXYETHANOL, AND 2-NITROPROPANE; ALL SPENT SOLVENT MIXTURES/BLENDS CONTAINING, BEFORE USE, A TOTAL OF TEN PERCENT OR MORE (BY VOLUME) OF ONE OR MORE OF THE ABOVE NONHALOGENATED SOLVENTS OR THOSE SOLVENTS LISTED IN F001, F002, OR F004; AND STILL BOTTOMS FROM THE RECOVERY OF THESE SPENT SOLVENTS AND SPENT SOLVENT MIXTURES.

Owner/Operator Details

Owner/Operator Ind:	Current Operator	**Street No:**	
Type:	Private	**Street 1:**	
Name:	SAND HILL LAND COMPANY LLC	**Street 2:**	
Dt Became Current:	19990630	**City:**	
Dt Ended Current:		**State:**	
Phone:		**Country:**	
Source Type:	Annual/Biennial Report update with Notification	**Zip Code:**	

Owner/Operator Ind:	Current Owner	**Street No:**	220
Type:	Private	**Street 1:**	STATE STREET
Name:	SAND HILL LAND COMPANY LLC	**Street 2:**	SUITE 219
Dt Became Current:	19990630	**City:**	LOS ALTOS
Dt Ended Current:		**State:**	CA
Phone:	650-224-3274	**Country:**	US
Source Type:	Annual/Biennial Report update with Notification	**Zip Code:**	94022

Owner/Operator Ind:	Current Operator	**Street No:**	
Type:	Private	**Street 1:**	NOT REQUIRED
Name:	NOT REQUIRED	**Street 2:**	
Dt Became Current:		**City:**	NOT REQUIRED
Dt Ended Current:		**State:**	ME
Phone:	415-555-1212	**Country:**	
Source Type:	Implementer	**Zip Code:**	99999

Owner/Operator Ind:	Current Owner	**Street No:**	
Type:	Private	**Street 1:**	NOT REQUIRED
Name:	UNION CARBIDE CORPORATION	**Street 2:**	
Dt Became Current:		**City:**	NOT REQUIRED
Dt Ended Current:		**State:**	ME
Phone:	415-555-1212	**Country:**	
Source Type:	Notification	**Zip Code:**	99999

Historical Handler Details

Receive Dt:	19960901
Generator Code Description:	Small Quantity Generator
Handler Name:	LINDE GASES OF THE WEST INC

Receive Dt:	19801027
Generator Code Description:	Large Quantity Generator
Handler Name:	LINDE GASES OF THE WEST INC

Map Key	Number of Records	Direction	Distance (mi/ft)	Elev/Diff (ft)	Site	DB
83	5 of15	ESE	0.07 / 388.86	17.43 / -10	ALTAIR GASES & EQUIPMENT INC 7 SO LINDEN AVENUE SOUTH SAN FRANCISCO CA 94080	EMISSIONS

1996 Criteria Data

Facility ID:	10467	**CERR Code:**	
Facility SIC Code:	4953	**TOGT:**	50.3
CO:	41	**ROGT:**	.50387
Air Basin:	SF	**COT:**	
District:	BA	**NOXT:**	
COID:	SM	**SOXT:**	
DISN:	BAY AREA AQMD	**PMT:**	
CHAPIS:		**PM10T:**	

1996 Toxic Data

Facility ID:	10467	**COID:**	SM
Facility SIC Code:	4953	**DISN:**	BAY AREA AQMD
CO:	41	**CHAPIS:**	
Air Basin:	SF	**CERR Code:**	
District:	BA		
TS:			
Health Risk Asmt:			
Non-Cancer Chronic Haz Ind:			
Non-Cancer Acute Haz Ind:			

Map Key	Number of Records	Direction	Distance (mi/ft)	Elev/Diff (ft)	Site	DB
83	6 of15	ESE	0.07 / 388.86	17.43 / -10	PRAXAIR, INC C/O ENPRO SOLUTIO 7 SO LINDEN AVENUE SOUTH SAN FRANCISCO CA 94080	EMISSIONS

1997 Criteria Data

Facility ID:	10467	**CERR Code:**	
Facility SIC Code:	4953	**TOGT:**	.8
CO:	41	**ROGT:**	.01032
Air Basin:	SF	**COT:**	
District:	BA	**NOXT:**	
COID:	SM	**SOXT:**	
DISN:	BAY AREA AQMD	**PMT:**	
CHAPIS:		**PM10T:**	

1997 Toxic Data

Facility ID:	10467	**COID:**	SM
Facility SIC Code:	4953	**DISN:**	BAY AREA AQMD
CO:	41	**CHAPIS:**	
Air Basin:	SF	**CERR Code:**	
District:	BA		
TS:			
Health Risk Asmt:			
Non-Cancer Chronic Haz Ind:			
Non-Cancer Acute Haz Ind:			

83	7 of15	ESE	0.07 / 388.86	17.43 / -10	UNION CARBIDE CORP., LINDE DIV 7 SO. LINDEN AVE., SOUTH SAN FRANCISCO CA	HIST TANK

Owner Name:	UNION CARBIDE CORP., LINDE DIV	**No of Containers:**	5
Owner Street:	ONE CALIFORNIA ST.	**County:**	SAN MATEO
Owner City:	SAN FRANCISCO	**Facility State:**	CA
Owner State:	CA	**Facility Zip:**	94080
Owner Zip:	94111		

83	8 of15	ESE	0.07 / 388.86	17.43 / -10	OMINA FLEET SERVICES 7 S LINDEN AVE SOUTH SAN FRANCISCO CA 94080	RCRA NON GEN

EPA Handler ID:	CAL000425304
Gen Status Universe:	No Report
Contact Name:	ALLAN KANJOMA
Contact Address:	7 S LINDEN AVE , , SOUTH SAN FRANCISCO , CA, 94080 ,
Contact Phone No and Ext:	480-628-0102
Contact Email:	AKANJOMA@OMNIAFLEET.COM
Contact Country:	
County Name:	SAN MATEO
EPA Region:	09
Land Type:	
Receive Date:	20170301
Location Latitude:	37.651268
Location Longitude:	-122.411452

Violation/Evaluation Summary

Note: NO RECORDS: As of Oct 2023, there are no Compliance Monitoring and Enforcement (violation) records associated with this facility (EPA ID).

Handler Summary

Importer Activity:	No
Mixed Waste Generator:	No
Transporter Activity:	No
Transfer Facility:	No
Onsite Burner Exemption:	No
Furnace Exemption:	No
Underground Injection Activity:	No
Commercial TSD:	No
Used Oil Transporter:	No
Used Oil Transfer Facility:	No
Used Oil Processor:	No
Used Oil Refiner:	No
Used Oil Burner:	No
Used Oil Market Burner:	No
Used Oil Spec Marketer:	No

Hazardous Waste Handler Details

Sequence No:	1
Receive Date:	20170301
Handler Name:	OMINA FLEET SERVICES
Source Type:	Implementer
Federal Waste Generator Code:	N
Generator Code Description:	Not a Generator, Verified

Owner/Operator Details

Owner/Operator Ind:	Current Operator	**Street No:**	
Type:	Other	**Street 1:**	7 S LINDEN AVE
Name:	ALLAN KANJOMA	**Street 2:**	
Date Became Current:		**City:**	SOUTH SAN FRANCISCO
Date Ended Current:		**State:**	CA
Phone:	480-628-0102	**Country:**	
Source Type:	Implementer	**Zip Code:**	94080
Owner/Operator Ind:	Current Owner	**Street No:**	
Type:	Other	**Street 1:**	4802 E RAY STE 23 329
Name:	ALLAN KANJOMA	**Street 2:**	
Date Became Current:		**City:**	PHOENIX
Date Ended Current:		**State:**	AZ
Phone:	480-628-0102	**Country:**	
Source Type:	Implementer	**Zip Code:**	85044

83	9 of15	ESE	0.07 / 388.86	17.43 / -10	SIXT CAR RENTAL 7 SOUTH LINDEN STREET SOUTH SAN FRANCISCO CA 94080	RCRA NON GEN

EPA Handler ID:	CAC002982741
Gen Status Universe:	No Report
Contact Name:	KERN RIKHI
Contact Address:	7 SOUTH LINDEN STREET , , SOUTH SAN FRANCISCO , CA, 94080 ,
Contact Phone No and Ext:	408-835-1671
Contact Email:	KRIKHI@YOURMECHANIC.COM
Contact Country:	
County Name:	SAN MATEO
EPA Region:	09
Land Type:	
Receive Date:	20181001
Location Latitude:	37.651268

Location Longitude: -122.411452

Violation/Evaluation Summary

Note: NO RECORDS: As of Oct 2023, there are no Compliance Monitoring and Enforcement (violation) records associated with this facility (EPA ID).

Handler Summary

Importer Activity:	No
Mixed Waste Generator:	No
Transporter Activity:	No
Transfer Facility:	No
Onsite Burner Exemption:	No
Furnace Exemption:	No
Underground Injection Activity:	No
Commercial TSD:	No
Used Oil Transporter:	No
Used Oil Transfer Facility:	No
Used Oil Processor:	No
Used Oil Refiner:	No
Used Oil Burner:	No
Used Oil Market Burner:	No
Used Oil Spec Marketer:	No

Hazardous Waste Handler Details

Sequence No:	1
Receive Date:	20181001
Handler Name:	SIXT CAR RENTAL
Source Type:	Implementer
Federal Waste Generator Code:	N
Generator Code Description:	Not a Generator, Verified

Owner/Operator Details

Owner/Operator Ind:	Current Operator	**Street No:**	
Type:	Other	**Street 1:**	7 SOUTH LINDEN STREET
Name:	KERN RIKHI	**Street 2:**	
Date Became Current:		**City:**	SOUTH SAN FRANCISCO
Date Ended Current:		**State:**	CA
Phone:	408-835-1671	**Country:**	
Source Type:	Implementer	**Zip Code:**	94080
Owner/Operator Ind:	Current Owner	**Street No:**	
Type:	Other	**Street 1:**	7 SOUTH LINDEN STREET
Name:	SIXT CAR RENTAL	**Street 2:**	
Date Became Current:		**City:**	SOUTH SAN FRANCISCO
Date Ended Current:		**State:**	CA
Phone:	800-208-5503	**Country:**	
Source Type:	Implementer	**Zip Code:**	94080

83	*10 of15*	*ESE*	*0.07 / 388.86*	*17.43 / -10*	***YOURMECHANIC INC*** ***7 S LINDEN ST*** ***SOUTH SAN FRANCISCO CA*** ***94080***	***RCRA NON GEN***

EPA Handler ID: CAL000439015
Gen Status Universe: No Report
Contact Name: BRETT KLYNN
Contact Address: 2525 E CHARLESTON RD STE 100 , , MOUNTAIN VIEW , CA, 94043 ,
Contact Phone No and Ext: 650-207-4496
Contact Email: BKLYNN@YOUMECHANIC.COM

Contact Country:	
County Name:	SAN MATEO
EPA Region:	09
Land Type:	
Receive Date:	20180912
Location Latitude:	37.651268
Location Longitude:	-122.411452

Violation/Evaluation Summary

Note:	NO RECORDS: As of Oct 2023, there are no Compliance Monitoring and Enforcement (violation) records associated with this facility (EPA ID).

Handler Summary

Importer Activity:	No
Mixed Waste Generator:	No
Transporter Activity:	No
Transfer Facility:	No
Onsite Burner Exemption:	No
Furnace Exemption:	No
Underground Injection Activity:	No
Commercial TSD:	No
Used Oil Transporter:	No
Used Oil Transfer Facility:	No
Used Oil Processor:	No
Used Oil Refiner:	No
Used Oil Burner:	No
Used Oil Market Burner:	No
Used Oil Spec Marketer:	No

Hazardous Waste Handler Details

Sequence No:	1
Receive Date:	20180912
Handler Name:	YOURMECHANIC INC
Source Type:	Implementer
Federal Waste Generator Code:	N
Generator Code Description:	Not a Generator, Verified

Owner/Operator Details

Owner/Operator Ind:	Current Operator	**Street No:**	
Type:	Other	**Street 1:**	2525 E CHARLESTON RD STE 100
Name:	BRETT KLYNN	**Street 2:**	
Date Became Current:		**City:**	MOUNTAIN VIEW
Date Ended Current:		**State:**	CA
Phone:	650-207-4496	**Country:**	
Source Type:	Implementer	**Zip Code:**	94043
Owner/Operator Ind:	Current Owner	**Street No:**	
Type:	Other	**Street 1:**	2525 E CHARLESTON RD STE 100
Name:	YOURMECHANIC INC	**Street 2:**	
Date Became Current:		**City:**	MOUNTAIN VIEW
Date Ended Current:		**State:**	CA
Phone:	800-701-6230	**Country:**	
Source Type:	Implementer	**Zip Code:**	94043

83	11 of15	ESE	0.07 / 388.86	17.43 / -10	YOURMECHANIC INC. 7 SOUTH LINDEN STREET SOUTH SAN FRANCISCO CA 94080	RCRA NON GEN

EPA Handler ID:	CAC002977485
Gen Status Universe:	No Report
Contact Name:	BRETT KLYNN
Contact Address:	2525 E. CHARLESTON RD, STE100 , , MOUNTAIN VIEW , CA, 94043 ,
Contact Phone No and Ext:	800-701-6230
Contact Email:	BKLYNN@YOURMECHANIC.COM
Contact Country:	
County Name:	SAN MATEO
EPA Region:	09
Land Type:	
Receive Date:	20180824
Location Latitude:	37.651268
Location Longitude:	-122.411452

Violation/Evaluation Summary

Note:	NO RECORDS: As of Oct 2023, there are no Compliance Monitoring and Enforcement (violation) records associated with this facility (EPA ID).

Handler Summary

Importer Activity:	No
Mixed Waste Generator:	No
Transporter Activity:	No
Transfer Facility:	No
Onsite Burner Exemption:	No
Furnace Exemption:	No
Underground Injection Activity:	No
Commercial TSD:	No
Used Oil Transporter:	No
Used Oil Transfer Facility:	No
Used Oil Processor:	No
Used Oil Refiner:	No
Used Oil Burner:	No
Used Oil Market Burner:	No
Used Oil Spec Marketer:	No

Hazardous Waste Handler Details

Sequence No:	1
Receive Date:	20180824
Handler Name:	YOURMECHANIC INC.
Source Type:	Implementer
Federal Waste Generator Code:	N
Generator Code Description:	Not a Generator, Verified

Owner/Operator Details

Owner/Operator Ind:	Current Owner	***Street No:***	
Type:	Other	***Street 1:***	2525 E. CHARLESTON RD, STE100
Name:	BRETT KLYNN	***Street 2:***	
Date Became Current:		***City:***	MOUNTAIN VIEW
Date Ended Current:		***State:***	CA
Phone:	800-701-6230	***Country:***	
Source Type:	Implementer	***Zip Code:***	94043

Owner/Operator Ind:	Current Operator	***Street No:***	
Type:	Other	***Street 1:***	2525 E. CHARLESTON RD, STE100
Name:	BRETT KLYNN	***Street 2:***	
Date Became Current:		***City:***	MOUNTAIN VIEW
Date Ended Current:		***State:***	CA
Phone:	800-701-6230	***Country:***	
Source Type:	Implementer	***Zip Code:***	94043

Map Key	Number of Records	Direction	Distance (mi/ft)	Elev/Diff (ft)	Site	DB
83	12 of15	ESE	0.07 / 388.86	17.43 / -10	PRAXAIR, INC. 7 SOUTH LINDEN AVENUE SOUTH SAN FRANCISCO CA 94080	TSCA

Site County:
Zip 2:

1998 Site Details

CBI CHEM ID:	N	**MFGIMP:**	M
CBI COMP ID:	N	**CBI MFGIMP:**	N
Comp Name:	PRAXAIR, INC.	**Sitel:**	N
CAS Access:	74862	**CBI Site L:**	N
C Or A:	C	**CBI PLNT SIT:**	N
Chem Name:	Ethyne		

Map Key	Number of Records	Direction	Distance (mi/ft)	Elev/Diff (ft)	Site	DB
83	13 of15	ESE	0.07 / 388.86	17.43 / -10	ALTAIR GAS 7 S LINDEN AVE S SAN FRANCISCO CA	UST SWEEPS

C C:	I41-000-550084	**D Filename:**	NSITE4
BOE:		**Page No:**	365
Comp:	550084	**County:**	SAN MATEO
Status:	INACTIVE	**State :**	CA
No of Tanks:	1	**Zip:**	94080
Jurisdict:	SAN MATEO COUNTY	**Latitude:**	37.652308
Agency:	ENVIRONMENTAL HEALTH	**Longitude:**	-122.411069
Phone:		**Georesult:**	S5HPNTS-ZA

Tank Details

Tank ID:	000001	**S Contain:**	NONE
O Tank ID:		**Stg:**	
SWRCB No:	41-000-550084-000001	**Storage :**	PRODUCT
Removed:	05-28-93	**Storag Type:**	PRODUCT
Installed:	01-01-61	**P Contain:**	BARE STEEL
A Date:		**Content:**	ACETONE
Capac:	2000	**ONA:**	
Tank Use:	CHEMICAL	**D File Name:**	NTANK4

Map Key	Number of Records	Direction	Distance (mi/ft)	Elev/Diff (ft)	Site	DB
83	14 of15	ESE	0.07 / 388.86	17.43 / -10	ALTAIR GAS 7 S LINDEN AVE S SAN FRANCISCO CA	UST SWEEPS

C C:	A41-000-550084	**D Filename:**	SITE14A
BOE:		**Page No:**	159
Comp:	550084	**County:**	SAN MATEO
Status:	ACTIVE	**State :**	CA
No of Tanks:		**Zip:**	94080
Jurisdict:	SAN MATEO COUNTY	**Latitude:**	37.652308
Agency:	ENVIRONMENTAL HEALTH	**Longitude:**	-122.411069
Phone:		**Georesult:**	S5HPNTS-ZA

Map Key	Number of Records	Direction	Distance (mi/ft)	Elev/Diff (ft)	Site	DB
83	15 of15	ESE	0.07 / 388.86	17.43 / -10	ESSEX PORTFOLIO LP PROPERTY 7 SOUTH LINDEN AVENUE SOUTH SAN FRANCISCO CA 94080	CLEANUP SITES

Global ID:	T10000019842	**Case Type (DL):**	
Site Facility Type:		**Census Tract:**	6081602300
Cleanup Status:		**RWQCB Region (DL):**	

Status (SRCH):	OPEN - LONG TERM MANAGEMENT	***Longitude:***	
Status (DL):		***Latitude:***	
Status Date (DL):			
Address:	7 SOUTH LINDEN AVENUE		
City:	SOUTH SAN FRANCISCO		
County:	SAN MATEO		
Zip:	94080		
State:	CA		
Report Source:	Cleanup Program Sites - GeoTracker Search Results (SRCH)		

GeoTracker Sites Data Download - Site Details

RB Case No:	
Local Case No:	559234
Begin Date:	2/20/2019
Lead Agency:	SAN MATEO COUNTY LOP
Local Agency:	SAN MATEO COUNTY LOP
CUF Case:	NO
CalEnvScreen Score:	
EPA Region:	9
Qty Rlsd Gallons:	
Potential COC:	
How Discovered:	
Stop Method:	
Stop Description:	
Case Worker:	BG
Military DoD Site:	No
Leak Reported Dt:	
No Further Action Dt:	
Potential Media of Concern:	
How Discovered Description:	
Calwater Watershed Name:	
DWR GW Subbasin Name:	
Disadvantaged Community:	
Coordinate Source:	
Discharge Cause:	
Discharge Source:	
Facility Project Sub Type:	
Calenviroscreen 3 Score:	81-85%
Calenviroscreen 4 Score:	80-85%
File Location:	
Site History:	

GeoTracker Sites Data Download - Status History

Status:	Open - Long Term Management
Status Date:	2022-06-09 00:00:00
Status:	Open - Case Begin Date
Status Date:	2019-02-20 00:00:00

GeoTracker Sites Data Download - Regulatory Contacts

Contact Type:	Local Agency Caseworker - Primary Caseworker
Contact Name:	BRIAN GWINN
Organization Name:	SAN MATEO COUNTY LOP
Address:	2000 Alameda de las Pulgas, Suite 100
City:	SAN MATEO
Email:	bgwinn@smcgov.org
Phone No:	6502724590

GeoTracker Search - Facilities (as of October 16, 2023)

Project Status:
Cuf Claim No:
CUF Priority Assign:
CUF Amount Paid:
Composting Method:
Facility Type:
WDR Place Type:
WDR File No:
WDR Order No:
File Location:
User Defined Beneficial Use:
Designated Beneficial Use: MUN, AGR, IND, PROC
Designated Beneficl Use Desc: Municipal and Domestic Supply, Agricultural Supply, Industrial Service Supply, Industrial Process Supply
Project Oversight Agencies:
Report Link: https://geotracker.waterboards.ca.gov/profile_report?global_id=T10000019842
Cleanup Status Detail: OPEN - LONG TERM MANAGEMENT AS OF 6/9/2022
Potential COC: NONE SPECIFIED
Potential Media of Concern: NONE SPECIFIED
Groundwater Monitoring Freq:
DWR GW Sub Basin:
CalWater Watershed Name:
Post Closure Site Management:
Future Land Use:
Cleanup Oversight Agencies: SAN MATEO COUNTY LOP (LEAD) - CASE #: 559234
CASE MANAGER: BRIAN GWINN
Cleanup History Link: https://geotracker.waterboards.ca.gov/profile_report_include?global_id=T10000019842&tabname=regulatoryhistory
Site History:

No site history available

GeoTracker Search - Regulatory Activities (as of October 16, 2023)

Action Type: Other Regulatory Actions
Action: Email Correspondence - #20230427
Action Date: 4/27/2023
Received Issue Date: 4/27/2023
Doc Link:
Title Description Comments:

GPP received email from consultant that they were instructed to suspend work until further notice from Essex Portfolio LP

Action Type: Other Regulatory Actions
Action: Staff Letter - #20230308
Action Date: 3/8/2023
Received Issue Date: 3/8/2023
Doc Link: https://geotracker.waterboards.ca.gov/view_documents?global_id=T10000019842&enforcement_id=6533275&temptable=ENFORCEMENT
Title Description Comments:

GPP approval of additional soil gas monitoring

Action Type: Response Requested - Workplans
Action: Soil Vapor Intrusion Investigation Workplan - Regulator Responded
Action Date: 3/7/2023
Received Issue Date: 3/7/2023
Doc Link: https://geotracker.waterboards.ca.gov/view_documents_all?global_id=T10000019842&doc_id=6091430
Title Description Comments:

Soil vapor sampling workplan for methane

Action Type: Agreements
Action: Cost Recovery Agreement / N. of Reimbursement - #20220308
Action Date: 3/8/2022
Received Issue Date: 3/8/2022

Doc Link: https://geotracker.waterboards.ca.gov/view_documents?global_id=T10000019842&enforcement_id=6496557&temptable=ENFORCEMENT
Title Description Comments:

Regulatory Oversight Agreement

Action Type: Other Regulatory Actions
Action: Email Correspondence
Action Date: 12/14/2021
Received Issue Date: 12/14/2021
Doc Link: https://geotracker.waterboards.ca.gov/view_documents?global_id=T10000019842&enforcement_id=6535827&temptable=ENFORCEMENT
Title Description Comments:

Email Correspondences

Action Type: Response Requested - Reports
Action: Phase I Assessment Report
Action Date: 9/13/2021
Received Issue Date: 9/13/2021
Doc Link: https://geotracker.waterboards.ca.gov/view_documents_all?global_id=T10000019842&doc_id=6074432
Title Description Comments:

Phase I Environmental Site Assessment

Action Type: Response Requested - Reports
Action: Soil and Water Investigation Report
Action Date: 2/20/2019
Received Issue Date: 2/20/2019
Doc Link: https://geotracker.waterboards.ca.gov/view_documents_all?global_id=T10000019842&doc_id=6074433
Title Description Comments:

Soil, Soil Vapor and Ground Water Quality Evaluation

GeoTracker Search - Documents (as of October 16, 2023)

Document Type: Site Documents ***Document Date:*** 3/8/2023
Type: STAFF LETTER ***Submitted:***
Submitted By: BRIAN GWINN (REGULATOR)
Title: GPP APPROVAL OF ADDITIONAL SOIL GAS MONITORING
Title Link: https://geotracker.waterboards.ca.gov/view_documents?global_id=T10000019842&enforcement_id=6533275

Document Type: Site Documents ***Document Date:*** 3/7/2023
Type: SOIL VAPOR INTRUSION INVESTIGATION WORKPLAN ***Submitted:***
Submitted By: BRIAN GWINN (REGULATOR)
Title: SOIL VAPOR SAMPLING WORKPLAN FOR METHANE
Title Link: https://geotracker.waterboards.ca.gov/view_documents?global_id=T10000019842&document_id=6091430

Document Type: Site Documents ***Document Date:*** 3/8/2022
Type: COST RECOVERY AGREEMENT / N. OF REIMBURSEMENT ***Submitted:***
Submitted By: BRIAN GWINN (REGULATOR)
Title: REGULATORY OVERSIGHT AGREEMENT
Title Link: https://geotracker.waterboards.ca.gov/view_documents?global_id=T10000019842&enforcement_id=6496557

Document Type: Site Documents ***Document Date:*** 12/14/2021
Type: EMAIL CORRESPONDENCE ***Submitted:***
Submitted By: ROBERT MALLICK (REGULATOR)
Title: EMAIL CORRESPONDENCES
Title Link: https://geotracker.waterboards.ca.gov/view_documents?global_id=T10000019842&enforcement_id=6535827

Document Type: Site Documents ***Document Date:*** 9/13/2021
Type: PHASE I ASSESSMENT REPORT ***Submitted:***
Submitted By: BRIAN GWINN (REGULATOR)

Map Key	Number of Records	Direction	Distance (mi/ft)	Elev/Diff (ft)	Site	DB

Title: PHASE I ENVIRONMENTAL SITE ASSESSMENT
Title Link: https://geotracker.waterboards.ca.gov/view_documents?global_id=T10000019842&document_id=6074432

Document Type: Site Documents
Document Date: 2/20/2019
Type: SOIL AND WATER INVESTIGATION REPORT
Submitted:
Submitted By: BRIAN GWINN (REGULATOR)
Title: SOIL, SOIL VAPOR AND GROUND WATER QUALITY EVALUATION
Title Link: https://geotracker.waterboards.ca.gov/view_documents?global_id=T10000019842&document_id=6074433

GeoTracker Search - Cleanup Status History (as of October 16, 2023)

Status: Open - Long Term Management
Date: 6/9/2022

Status: Open - Case Begin Date
Date: 2/20/2019

84	1 of5	W	0.07 / 390.45	21.16 / -6	ROY BRIZIO STREET RODS 505 RAILROAD AVE S SAN FRAN CA 94080	RCRA NON GEN

EPA Handler ID: CAC002992754
Gen Status Universe: No Report
Contact Name: PAUL HIGGINS
Contact Address: 505 RAILROAD AVE , , SO SAN FRANISCO , CA, 94080 ,
Contact Phone No and Ext: 650-952-7637
Contact Email: P.JAMESHIGGINS@GMAIL.COM
Contact Country:
County Name: SAN MATEO
EPA Region: 09
Land Type:
Receive Date: 20181212
Location Latitude: 37.653273
Location Longitude: -122.417496

Violation/Evaluation Summary

Note: NO RECORDS: As of Oct 2023, there are no Compliance Monitoring and Enforcement (violation) records associated with this facility (EPA ID).

Handler Summary

Importer Activity: No
Mixed Waste Generator: No
Transporter Activity: No
Transfer Facility: No
Onsite Burner Exemption: No
Furnace Exemption: No
Underground Injection Activity: No
Commercial TSD: No
Used Oil Transporter: No
Used Oil Transfer Facility: No
Used Oil Processor: No
Used Oil Refiner: No
Used Oil Burner: No
Used Oil Market Burner: No
Used Oil Spec Marketer: No

Hazardous Waste Handler Details

Sequence No: 1
Receive Date: 20181212
Handler Name: ROY BRIZIO STREET RODS

Source Type: Implementer
Federal Waste Generator Code: N
Generator Code Description: Not a Generator, Verified

Owner/Operator Details

Owner/Operator Ind:	Current Operator	**Street No:**	
Type:	Other	**Street 1:**	505 RAILROAD AVE
Name:	PAUL HIGGINS	**Street 2:**	
Date Became Current:		**City:**	SO SAN FRANISCO
Date Ended Current:		**State:**	CA
Phone:	650-952-7637	**Country:**	
Source Type:	Implementer	**Zip Code:**	94080

Owner/Operator Ind:	Current Owner	**Street No:**	
Type:	Other	**Street 1:**	505 RAILROAD AVE
Name:	ROY BRIZIO	**Street 2:**	
Date Became Current:		**City:**	SO SAN FRANISCO
Date Ended Current:		**State:**	CA
Phone:	650-952-7637	**Country:**	
Source Type:	Implementer	**Zip Code:**	94080

84	2 of5	W	0.07 / 390.45	21.16 / -6	ROY BRIZIO STREET RODS INC 505 RAILROAD AVE SOUTH SAN FRANCISCO CA 94080	RCRA TSD

EPA Handler ID: CAC003020498
Gen Status Universe: No Report
Contact Name: ROY BRIZIO
Contact Address: 505 RAILROAD AVE , , S SAN FRAN , CA, 94080 ,
Contact Phone No and Ext: 650-952-7637
Contact Email: P.JAMESHIGGINS@GMAIL.COM
Contact Country:
Land Type:
County Name: SAN MATEO
EPA Region: 09
Receive Date: 20190619
Location Latitude: 37.653273
Location Longitude: -122.417496

Violation/Evaluation Summary

Note: NO RECORDS: As of Oct 2023, there are no Compliance Monitoring and Enforcement (violation) records associated with this facility (EPA ID).

Handler Summary

Importer Activity: No
Mixed Waste Generator: No
Transporter Activity: No
Transfer Facility: No
Onsite Burner Exemption: No
Smelting, Melting and Refining: No
Underground Injection Control: No
Commercial TSD: No
Used Oil Transporter: No
Used Oil Transfer Facility: No
Used Oil Processor: No
Used Oil Refiner: No
Used Oil Burner: No
Used Oil Market Burner: No
Used Oil Spec Marketer: No

Map Key	Number of Records	Direction	Distance (mi/ft)	Elev/Diff (ft)	Site	DB

Hazardous Waste Handler Details

Sequence No:	1
Receive Date:	20190619
Handler Name:	ROY BRIZIO STREET RODS INC
Federal Waste Generator Code:	N
Generator Code Description:	Not a Generator, Verified
Source Type:	Implementer
TSD Activity:	Y

Owner/Operator Details

Owner/Operator Ind:	Current Operator	***Street No:***	
Type:	Other	***Street 1:***	505 RAILROAD AVE
Name:	ROY BRIZIO	***Street 2:***	
Date Became Current:		***City:***	S SAN FRAN
Date Ended Current:		***State:***	CA
Phone:	650-952-7637	***Country:***	
Source Type:	Implementer	***Zip Code:***	94080
Owner/Operator Ind:	Current Owner	***Street No:***	
Type:	Other	***Street 1:***	505 RAILROAD AVE
Name:	ROY BRIZIO	***Street 2:***	
Date Became Current:		***City:***	SO SAN FRANISCO
Date Ended Current:		***State:***	CA
Phone:	650-952-7637	***Country:***	
Source Type:	Implementer	***Zip Code:***	94080

84	***3 of5***	***W***	***0.07 / 390.45***	***21.16 / -6***	***ROY BRIZIO STREET RODS INC 505 RAILROAD AVE SOUTH SAN FRANCISCO CA 94080***	***RCRA NON GEN***

EPA Handler ID:	CAC003020498
Gen Status Universe:	No Report
Contact Name:	ROY BRIZIO
Contact Address:	505 RAILROAD AVE , , S SAN FRAN , CA, 94080 ,
Contact Phone No and Ext:	650-952-7637
Contact Email:	P.JAMESHIGGINS@GMAIL.COM
Contact Country:	
County Name:	SAN MATEO
EPA Region:	09
Land Type:	
Receive Date:	20190619
Location Latitude:	37.653273
Location Longitude:	-122.417496

Violation/Evaluation Summary

Note: NO RECORDS: As of Oct 2023, there are no Compliance Monitoring and Enforcement (violation) records associated with this facility (EPA ID).

Handler Summary

Importer Activity:	No
Mixed Waste Generator:	No
Transporter Activity:	No
Transfer Facility:	No
Onsite Burner Exemption:	No
Furnace Exemption:	No
Underground Injection Activity:	No
Commercial TSD:	No
Used Oil Transporter:	No
Used Oil Transfer Facility:	No

Used Oil Processor: No
Used Oil Refiner: No
Used Oil Burner: No
Used Oil Market Burner: No
Used Oil Spec Marketer: No

Hazardous Waste Handler Details

Sequence No: 1
Receive Date: 20190619
Handler Name: ROY BRIZIO STREET RODS INC
Source Type: Implementer
Federal Waste Generator Code: N
Generator Code Description: Not a Generator, Verified

Owner/Operator Details

Owner/Operator Ind: Current Owner
Type: Other
Name: ROY BRIZIO
Date Became Current:
Date Ended Current:
Phone: 650-952-7637
Source Type: Implementer

Street No:
Street 1: 505 RAILROAD AVE
Street 2:
City: SO SAN FRANISCO
State: CA
Country:
Zip Code: 94080

Owner/Operator Ind: Current Operator
Type: Other
Name: ROY BRIZIO
Date Became Current:
Date Ended Current:
Phone: 650-952-7637
Source Type: Implementer

Street No:
Street 1: 505 RAILROAD AVE
Street 2:
City: S SAN FRAN
State: CA
Country:
Zip Code: 94080

84	4 of5	W	0.07 / 390.45	21.16 / -6	ROY BRIZIO STREET RODS INC 505 RAILROAD AVE SOUTH SAN FRANCISCO CA 94080-3450	RCRA NON GEN

EPA Handler ID: CAC003044364
Gen Status Universe: No Report
Contact Name: ROY BRIZIO
Contact Address: 505 RAILROAD AVE , , S SAN FRAN , CA, 94080 ,
Contact Phone No and Ext: 650-952-7637
Contact Email: P.JAMESHIGGINS@GMAIL.COM
Contact Country:
County Name: SAN MATEO
EPA Region: 09
Land Type:
Receive Date: 20191121
Location Latitude:
Location Longitude:

Violation/Evaluation Summary

Note: NO RECORDS: As of Oct 2023, there are no Compliance Monitoring and Enforcement (violation) records associated with this facility (EPA ID).

Handler Summary

Importer Activity: No
Mixed Waste Generator: No
Transporter Activity: No
Transfer Facility: No

Onsite Burner Exemption:	No
Furnace Exemption:	No
Underground Injection Activity:	No
Commercial TSD:	No
Used Oil Transporter:	No
Used Oil Transfer Facility:	No
Used Oil Processor:	No
Used Oil Refiner:	No
Used Oil Burner:	No
Used Oil Market Burner:	No
Used Oil Spec Marketer:	No

Hazardous Waste Handler Details

Sequence No:	1
Receive Date:	20191121
Handler Name:	ROY BRIZIO STREET RODS INC
Source Type:	Implementer
Federal Waste Generator Code:	N
Generator Code Description:	Not a Generator, Verified

Owner/Operator Details

Owner/Operator Ind:	Current Operator	***Street No:***	
Type:	Other	***Street 1:***	505 RAILROAD AVE
Name:	ROY BRIZIO	***Street 2:***	
Date Became Current:		***City:***	S SAN FRAN
Date Ended Current:		***State:***	CA
Phone:	650-952-7637	***Country:***	
Source Type:	Implementer	***Zip Code:***	94080
Owner/Operator Ind:	Current Owner	***Street No:***	
Type:	Other	***Street 1:***	505 RAILROAD AVE
Name:	ROY BRIZIO	***Street 2:***	
Date Became Current:		***City:***	SO SAN FRANISCO
Date Ended Current:		***State:***	CA
Phone:	650-952-7637	***Country:***	
Source Type:	Implementer	***Zip Code:***	94080

84	***5 of5***	***W***	***0.07 / 390.45***	***21.16 / -6***	***ROY BRIZIO STREET RODS INC 505 RAILROAD AVE SOUTH SAN FRANCISCO CA 94080***	***RCRA NON GEN***

EPA Handler ID:	CAL000222253
Gen Status Universe:	No Report
Contact Name:	ROY BRIZIO
Contact Address:	110 PARK RD #402 , , BURLINGAME , CA, 94010 ,
Contact Phone No and Ext:	650-245-4917
Contact Email:	ROY@ROYBRIZIOSTREETRODS.COM
Contact Country:	
County Name:	SAN MATEO
EPA Region:	09
Land Type:	
Receive Date:	20010621
Location Latitude:	
Location Longitude:	

Violation/Evaluation Summary

Note: NO RECORDS: As of Oct 2023, there are no Compliance Monitoring and Enforcement (violation) records associated with this facility (EPA ID).

Map Key	Number of Records	Direction	Distance (mi/ft)	Elev/Diff (ft)	Site	DB

Handler Summary

Importer Activity:	No
Mixed Waste Generator:	No
Transporter Activity:	No
Transfer Facility:	No
Onsite Burner Exemption:	No
Furnace Exemption:	No
Underground Injection Activity:	No
Commercial TSD:	No
Used Oil Transporter:	No
Used Oil Transfer Facility:	No
Used Oil Processor:	No
Used Oil Refiner:	No
Used Oil Burner:	No
Used Oil Market Burner:	No
Used Oil Spec Marketer:	No

Hazardous Waste Handler Details

Sequence No:	1
Receive Date:	20010621
Handler Name:	ROY BRIZIO STREET RODS INC
Source Type:	Implementer
Federal Waste Generator Code:	N
Generator Code Description:	Not a Generator, Verified

Owner/Operator Details

Owner/Operator Ind:	Current Owner	***Street No:***	
Type:	Other	***Street 1:***	505 RAILROAD AVE
Name:	ROY BRIZIO STREET RODS INC	***Street 2:***	
Date Became Current:		***City:***	SOUTH SAN FRANCISCO
Date Ended Current:		***State:***	CA
Phone:	650-245-4917	***Country:***	
Source Type:	Implementer	***Zip Code:***	94080

Owner/Operator Ind:	Current Operator	***Street No:***	
Type:	Other	***Street 1:***	110 PARK RD #402
Name:	ROY BRIZIO	***Street 2:***	
Date Became Current:		***City:***	BURLINGAME
Date Ended Current:		***State:***	CA
Phone:	650-245-4917	***Country:***	
Source Type:	Implementer	***Zip Code:***	94010

85	*1 of2*	*WNW*	*0.08 / 403.61*	*29.98 / 3*	***PACIFIC PULMONARY SERVICES UNIT 90 SPRUCE SOUTH SAN FRANCISCO CA 94080***	***CUPA SANMATEO***

Facility ID: FA0028393

Detail(s)

Program Category:	BUSINESS PLAN PROGRAM
Billing Status:	Inactive, non-billable
Program Element:	STORES HAZ MAT <219GAL,1,999LB, 879CF

85	*2 of2*	*WNW*	*0.08 / 403.61*	*29.98 / 3*	***NORTH STATE ENVIRONMENTAL LAB 90 SPRUCE SOUTH SAN FRANCISCO CA***	***CUPA SANMATEO***

Map Key	Number of Records	Direction	Distance (mi/ft)	Elev/Diff (ft)	Site	DB
					94080	

Facility ID: FA0012865

Detail(s)

Program Category: BUSINESS PLAN PROGRAM
Billing Status: Inactive, non-billable
Program Element: STORES HAZ MAT <219GAL,1,999LB, 879CF

Program Category: HAZARDOUS WASTE PROGRAM
Billing Status: Inactive, non-billable
Program Element: GEN <1 TONS HAZ WASTE/YR

86	1 of14	SE	0.08 / 412.52	12.65 / -15	BASAPCO INC 27 S LINDEN AVE SOUTH SAN FRANCISCO CA 94080	CERCLIS

Site ID: 0901535
Site EPA ID: CAD068843796
Site Street Address 2:
Site County Name: SAN MATEO
Site FIPS Code: 06081
Region Code: 09
Site SMSA No.: 7360
Site Prim. Latitude: 37D39M05S
Site Prim. Longitude: 122D24M37S
Lat Long Source:
RNON NPL Status Desc: NFRAP-Site does not qualify for the NPL based on existing information

RNPL Status Code: N
NPL Status: Not on the NPL
RFED Facility Code: N
RFED Facility Desc: Not a Federal Facility
USGS Hydro Unit No.: 18050004
Site Cong. Dist. Code: 11
ROT Desc: Unknown
FR NPL Update No.:
RFRA Code:

CERCLIS Assess History

OU ID: 00
Act Code ID: 001
RAT Code: PA
RAT Short Name: PA
RAT Name: PRELIMINARY ASSESSMENT
RAT Hist. Only Flag:
RAT NSI Indicator: B
RAT Level: 1
RAT DEF OU: 00
RFBS Code: P
SPA Code: 13
RAT Def: Collection of diverse existing information about the source and nature of the site hazard. It is EPA policy to complete the preliminary assessment within one year of site discovery.
Site Desc:
Site Alias:

RALT Short Name: EPA Fund
Act Start Date:
Act Complete Date: 8/1/1984 00:00:00
AGT Order No.: 130
SH OU:
SH Code:
SH Seq:
SH Start Date:
SH Complete Date:
SH Lead:

CERCLIS Assess History

OU ID: 00
Act Code ID: 001
RAT Code: SI
RAT Short Name: SI
RAT Name: SITE INSPECTION
RAT Hist. Only Flag:
RAT NSI Indicator: B
RAT Level: 1
RAT DEF OU: 00
RFBS Code: P
SPA Code: 13
RAT Def: The process of collecting site data and samples to characterize the severity of the hazard for the hazard ranking score and/or enforcement support.

RALT Short Name: EPA Fund
Act Start Date:
Act Complete Date: 8/1/1984 00:00:00
AGT Order No.: 160
SH OU:
SH Code:
SH Seq:
SH Start Date:
SH Complete Date:
SH Lead:

Site Desc:
Site Alias:

CERCLIS Assess History

OU ID:	00	**RALT Short Name:**	EPA Fund
Act Code ID:	002	**Act Start Date:**	
RAT Code:	SI	**Act Complete Date:**	7/2/1990 00:00:00
RAT Short Name:	SI	**AGT Order No.:**	160
RAT Name:	SITE INSPECTION	**SH OU:**	00
RAT Hist. Only Flag:		**SH Code:**	SH
RAT NSI Indicator:	B	**SH Seq:**	001
RAT Level:	1	**SH Start Date:**	
RAT DEF OU:	00	**SH Complete Date:**	3/29/1994 00:00:00
RFBS Code:	P	**SH Lead:**	EPA Fund
SPA Code:	13		

RAT Def: The process of collecting site data and samples to characterize the severity of the hazard for the hazard ranking score and/or enforcement support.

Site Desc:
Site Alias:

CERCLIS Assess History

OU ID:	00	**RALT Short Name:**	
Act Code ID:		**Act Start Date:**	
RAT Code:		**Act Complete Date:**	
RAT Short Name:		**AGT Order No.:**	0
RAT Name:		**SH OU:**	
RAT Hist. Only Flag:		**SH Code:**	
RAT NSI Indicator:		**SH Seq:**	
RAT Level:		**SH Start Date:**	
RAT DEF OU:		**SH Complete Date:**	
RFBS Code:		**SH Lead:**	
SPA Code:			

RAT Def:
Site Desc: No description available
.
Site Alias: BATTERY SALES & PROCESSING CO\,,,CA,;

CERCLIS Assess History

OU ID:	00	**RALT Short Name:**	EPA Fund
Act Code ID:	001	**Act Start Date:**	
RAT Code:	DS	**Act Complete Date:**	1/1/1979 00:00:00
RAT Short Name:	DISCVRY	**AGT Order No.:**	10
RAT Name:	DISCOVERY	**SH OU:**	
RAT Hist. Only Flag:		**SH Code:**	
RAT NSI Indicator:	B	**SH Seq:**	
RAT Level:	1	**SH Start Date:**	
RAT DEF OU:	00	**SH Complete Date:**	
RFBS Code:		**SH Lead:**	
SPA Code:	13		

RAT Def: The process by which a potential hazardous waste site is brought to the attention of the EPA. The process can occur through the use of several mechanisms such as a phone call or referral by another government agency.

Site Desc:
Site Alias:

CERCLIS Assess History

OU ID:	00	**RALT Short Name:**	EPA In-House
Act Code ID:	001	**Act Start Date:**	
RAT Code:	VS	**Act Complete Date:**	3/29/1994 00:00:00
RAT Short Name:	ARCH SITE	**AGT Order No.:**	1500
RAT Name:	ARCHIVE SITE	**SH OU:**	

Map Key	Number of Records	Direction	Distance (mi/ft)	Elev/Diff (ft)	Site	DB

RAT Hist. Only Flag:		**SH Code:**	
RAT NSI Indicator:	B	**SH Seq:**	
RAT Level:	1	**SH Start Date:**	
RAT DEF OU:	00	**SH Complete Date:**	
RFBS Code:		**SH Lead:**	
SPA Code:	13		
RAT Def:	The decision is made that no further activity is planned at the site.		
Site Desc:			
Site Alias:			

86	2 of14	SE	0.08 / 412.52	12.65 / -15	BASAPCO INC 27 S LINDEN AVE SOUTH SAN FRANCISCO CA 94080	CERCLIS NFRAP

Site ID:	901535	**Site FIPS Code:**	6081
Site EPA ID:	CAD068843796	**Region Code:**	9
Site Parent ID:		**Site Cong. Dist. Code:**	11
Site County Name:	SAN MATEO	**Federal Facility:**	
Parent Site Name:			

CERCLIS-NFRAP Assess History

OU ID:	0	**Act Start Date:**	
Act Code ID:	1	**Act Complete Date:**	8/1/1984
RAT Code:	PA	**AGT Order No.:**	130
RAT Short Name:	PA	**SH OU:**	
RAT Name:	PRELIMINARY ASSESSMENT	**SH Code:**	
RAT Hist. Only Flag:		**SH Seq:**	
RAT NSI Indicator:	B	**SH Start Date:**	
RAT Level:	1	**SH Complete Date:**	
RAT DEF OU:	00	**SH Lead:**	
RFBS Code:	P	**SH Qual:**	
SPA Code:	13	**RAQ Act. Qual Short:**	Low priority
RALT Short Name:	EPA Fund	**RNPL Status Code:**	N
RAT Def:	Collection of diverse existing information about the source and nature of the site hazard. It is EPA policy to complete the preliminary assessment within one year of site discovery.		
RNON NPL Status Desc:	NFRAP-Site does not qualify for the NPL based on existing information		

CERCLIS-NFRAP Assess History

OU ID:	0	**Act Start Date:**	
Act Code ID:	2	**Act Complete Date:**	7/2/1990
RAT Code:	SI	**AGT Order No.:**	160
RAT Short Name:	SI	**SH OU:**	0
RAT Name:	SITE INSPECTION	**SH Code:**	SH
RAT Hist. Only Flag:		**SH Seq:**	1
RAT NSI Indicator:	B	**SH Start Date:**	
RAT Level:	1	**SH Complete Date:**	3/29/1994 0:00
RAT DEF OU:	00	**SH Lead:**	EPA Fund
RFBS Code:	P	**SH Qual:**	
SPA Code:	13	**RAQ Act. Qual Short:**	NFRAP
RALT Short Name:	EPA Fund	**RNPL Status Code:**	N
RAT Def:	The process of collecting site data and samples to characterize the severity of the hazard for the hazard ranking score and/or enforcement support.		
RNON NPL Status Desc:	NFRAP-Site does not qualify for the NPL based on existing information		

CERCLIS-NFRAP Assess History

OU ID:	0	**Act Start Date:**	
Act Code ID:	1	**Act Complete Date:**	8/1/1984
RAT Code:	SI	**AGT Order No.:**	160
RAT Short Name:	SI	**SH OU:**	
RAT Name:	SITE INSPECTION	**SH Code:**	
RAT Hist. Only Flag:		**SH Seq:**	

RAT NSI Indicator:	B	**SH Start Date:**	
RAT Level:	1	**SH Complete Date:**	
RAT DEF OU:	00	**SH Lead:**	
RFBS Code:	P	**SH Qual:**	
SPA Code:	13	**RAQ Act. Qual Short:**	Higher priority
RALT Short Name:	EPA Fund	**RNPL Status Code:**	N

RAT Def: The process of collecting site data and samples to characterize the severity of the hazard for the hazard ranking score and/or enforcement support.

RNON NPL Status Desc: NFRAP-Site does not qualify for the NPL based on existing information

CERCLIS-NFRAP Assess History

OU ID:	0	**Act Start Date:**	
Act Code ID:	1	**Act Complete Date:**	3/29/1994
RAT Code:	VS	**AGT Order No.:**	1500
RAT Short Name:	ARCH SITE	**SH OU:**	
RAT Name:	ARCHIVE SITE	**SH Code:**	
RAT Hist. Only Flag:		**SH Seq:**	
RAT NSI Indicator:	B	**SH Start Date:**	
RAT Level:	1	**SH Complete Date:**	
RAT DEF OU:	00	**SH Lead:**	
RFBS Code:		**SH Qual:**	
SPA Code:	13	**RAQ Act. Qual Short:**	
RALT Short Name:	EPA In-House	**RNPL Status Code:**	N

RAT Def: The decision is made that no further activity is planned at the site.

RNON NPL Status Desc: NFRAP-Site does not qualify for the NPL based on existing information

CERCLIS-NFRAP Assess History

OU ID:	0	**Act Start Date:**	
Act Code ID:	1	**Act Complete Date:**	1/1/1979
RAT Code:	DS	**AGT Order No.:**	10
RAT Short Name:	DISCVRY	**SH OU:**	
RAT Name:	DISCOVERY	**SH Code:**	
RAT Hist. Only Flag:		**SH Seq:**	
RAT NSI Indicator:	B	**SH Start Date:**	
RAT Level:	1	**SH Complete Date:**	
RAT DEF OU:	00	**SH Lead:**	
RFBS Code:		**SH Qual:**	
SPA Code:	13	**RAQ Act. Qual Short:**	
RALT Short Name:	EPA Fund	**RNPL Status Code:**	N

RAT Def: The process by which a potential hazardous waste site is brought to the attention of the EPA. The process can occur through the use of several mechanisms such as a phone call or referral by another government agency.

RNON NPL Status Desc: NFRAP-Site does not qualify for the NPL based on existing information

---

86	***3 of14***	***SE***	***0.08 / 412.52***	***12.65 / -15***	***BASAPCO 27 SOUTH LINDEN AVENUE SOUTH SAN FRANCISCO CA 94080***	***RCRA LQG***

EPA Handler ID:	CAL000317347
Gen Status Universe:	Large Quantity Generator
Contact Name:	ROBERT HAHN
Contact Address:	US
Contact Phone No and Ext:	650-829-3830
Contact Email:	ROBERT.HAHN@SSF.NET
Contact Country:	US
County Name:	SAN MATEO
EPA Region:	09
Land Type:	Municipal
Receive Date:	20080630
Location Latitude:	37.650404
Location Longitude:	-122.411755

Violation/Evaluation Summary

Note: NO RECORDS: As of Oct 2023, there are no Compliance Monitoring and Enforcement (violation) records associated with this facility (EPA ID).

Handler Summary

Importer Activity:	No
Mixed Waste Generator:	No
Transporter Activity:	No
Transfer Facility:	No
Onsite Burner Exemption:	No
Furnace Exemption:	No
Underground Injection Activity:	No
Commercial TSD:	No
Used Oil Transporter:	No
Used Oil Transfer Facility:	No
Used Oil Processor:	No
Used Oil Refiner:	No
Used Oil Burner:	No
Used Oil Market Burner:	No
Used Oil Spec Marketer:	No

Hazardous Waste Handler Details

Sequence No:	1
Receive Date:	20080630
Handler Name:	BASAPCO
Federal Waste Generator Code:	1
Generator Code Description:	Large Quantity Generator
Source Type:	Annual/Biennial Report update with Notification

Waste Code Details

Hazardous Waste Code:	D008
Waste Code Description:	LEAD

Owner/Operator Details

Owner/Operator Ind:	Current Operator	**Street No:**	
Type:	Municipal	**Street 1:**	
Name:	CITY OF SOUTH SAN FRANCISCO	**Street 2:**	
Dt Became Current:	19731130	**City:**	
Dt Ended Current:		**State:**	
Phone:		**Country:**	US
Source Type:	Annual/Biennial Report update with Notification	**Zip Code:**	
Owner/Operator Ind:	Current Owner	**Street No:**	
Type:	Municipal	**Street 1:**	550 NORTH CANAL STREET
Name:	CITY OF SOUTH SAN FRANCISCO	**Street 2:**	
Dt Became Current:	19731130	**City:**	SOUTH SAN FRANCISCO
Dt Ended Current:		**State:**	CA
Phone:		**Country:**	US
Source Type:	Annual/Biennial Report update with Notification	**Zip Code:**	94080

86	4 of14	SE	0.08 / 412.52	12.65 / -15	BASAPCO, INC. 27-S. LINDEN SOUTH SAN FRANCISCO CA 94080	VCP

Estor/EPA ID:	41360069	**Acres:**	0.5 ACRES
Nat Priority List:	NO	**Supervisor:**	KIMBERLY WALSH
Census Tract:	6081602300	**County:**	SAN MATEO
Permit Renewl Lead:		**Latitude:**	37.6502327244414

Project Manager: NATHAN UNANGST **Longitude:** -122.411262594808
Site Code: 201561
Cleanup Status: CERTIFIED / OPERATION & MAINTENANCE AS OF 3/19/2009
Cleanup Oversight Agencies: DTSC - SITE CLEANUP PROGRAM - LEAD AGENCY;RWQCB 2 - SAN FRANCISCO BAY;SAN MATEO COUNTY
Assembly District: 21
Senate District: 13
School District:
Office: CLEANUP BERKELEY
Public Participatn Spclst:
Special Program:
Funding: SITE PROPONENT
Site Type: VOLUNTARY AGREEMENT
APN: 014-074-020, 014074020
Past Use that Caused Contam: BATTERY RECLAMATION, VEHICLE MAINTENANCE
Potential Media Affected: SOIL
Potential Contamin of Concern:

LEAD
TPH-MOTOR OIL

Site History:

The Site occupies approximately 0.5 acres and is bordered to the south by Colma Creek, to the west by Linden Avenue, to the north by Praxair Industrial Welding Supplies, and to the east by Southern Pacific Railroad. In 1968, the Battery Sales and Processing Company (later known as BASAPCO) leased the Site from the City of South San Francisco. BASPCO operated a lead recovery operation at the Site between 1968 and the mid-1990s. BASAPCO reclaimed lead from car and heavy equipment batteries. Site operations included dismantling batteries, disposing of battery acid, crushing plastic battery casings, and smelting lead for sale. Also, in 1983, BASAPCO operated a trucking business at the Site. A truck repair shop also operated onsite. Currently the site is mostly vacant and is being used as a storage and lay-down area for the City of South San Francisco.

Cleanup actions at the site consisted of consolidating lead impacted soil into a portion of the site and containing the material with an asphalt cap. Remedy has been operating successfully and is currently being monitored in accordance with an approved operation and maintenance plan. Annual Site Inspections and Five Year Reviews are conducted to confirm the continued effectiveness of the remedy.

The Third Five-Year Review (FYR) Report is scheduled for submittal in June 2024. The continued effectiveness of the remedy with respect to projected sea level rise will be addressed with a Sea Level Rise Vulnerability Assessment (SLRVA) in the upcoming Third FYR Report.

Updated 8/2023 NU.

Status: CERTIFIED / OPERATION & MAINTENANCE - LAND USE RESTRICTIONS
Program Type: VOLUNTARY CLEANUP
CalEnviroScreen Score: 80-85%
Summary Link: https://www.envirostor.dtsc.ca.gov/public/profile_report?global_id=41360069

Land Use Restrictions

Site Management Requirmnts:
ASPHALT COVER NOT TO BE DISTURBED WITHOUT APPROVAL
DAY CARE CENTER PROHIBITED
ELDER CARE CENTER PROHIBITED
HOSPITAL USE PROHIBITED
LAND USE COVENANT
MAINTAIN FENCING TO CONTROL ACCESS
NO EXCAVATION OF CONTAMINATED SOILS WITHOUT AGENCY REVIEW AND APPROVAL
NOTIFY AFTER CHANGE OF PROPERTY OWNER
NOTIFY PRIOR TO CHANGE IN LAND USE
NOTIFY PRIOR TO DEVELOPMENT
NOTIFY PRIOR TO SUBSURFACE WORK
PUBLIC OR PRIVATE SCHOOL FOR PERSONS UNDER 21 PROHIBITED
RAISING OF FOOD PROHIBITED
RESIDENCE USE PROHIBITED
Title: BASAPCO LUC
Title Link: https://www.envirostor.dtsc.ca.gov/public/view_document?docurl=/public/deliverable_documents/4797940909/BASAPCO%20LUC%5Frecorded%5F02%2E26%2E09%2Epdf
Date Recorded: 2/19/2009

Future Activities

Area Name:
Area Link:
Sub Area:
Sub Area Link:
Document Type: Five-Year Review Reports
Due Date: 2024

Completed Activities

Title: BASAPCO 2018 Annual Inspection Report
Title Link: https://www.envirostor.dtsc.ca.gov/public/final_documents2?global_id=41360069&doc_id=60364541
Area Name:
Area Link:
Sub Area:
Sub Area Link:
Document Type: Land Use Restriction Monitoring Report
Date Completed: 9/21/2018
Comments: Inspection Report Accepted.

Title: BASAPCO 2013 Cap Inspection Report
Title Link: https://www.envirostor.dtsc.ca.gov/public/final_documents2?global_id=41360069&doc_id=6027886
Area Name:
Area Link:
Sub Area:
Sub Area Link:
Document Type: Operation and Maintenance Report
Date Completed: 9/9/2013
Comments:

Title: Annual Cap Site Inspection Report
Title Link: https://www.envirostor.dtsc.ca.gov/public/final_documents2?global_id=41360069&doc_id=60475195
Area Name:
Area Link:
Sub Area:
Sub Area Link:
Document Type: Land Use Restriction Monitoring Report
Date Completed: 8/5/2022
Comments: DTSC Approval Letter sent on 8/5/2022. Approval letter requested removal of vegetation and replacement of fiber roll by 9/4/2022, and repainting of cap markings by 10/4/2022.

Title: BASAPCO Environmental Oversight Agreement
Title Link: https://www.envirostor.dtsc.ca.gov/public/final_documents2?global_id=41360069&enforcement_id=6008381
Area Name:
Area Link:
Sub Area:
Sub Area Link:
Document Type: Environmental Oversight Agreement
Date Completed: 7/14/2006
Comments:

Title: Project Management FY 2021/2022
Title Link:
Area Name:
Area Link:
Sub Area:
Sub Area Link:
Document Type: Project Management
Date Completed: 6/30/2022
Comments: Project management activities complete for FY-21/22.

Title: DTSC 2004 Surface Water Sampling Event
Title Link: https://www.envirostor.dtsc.ca.gov/public/final_documents2?global_id=41360069&doc_id=6014132
Area Name:
Area Link:
Sub Area:
Sub Area Link:
Document Type: Site Characterization Report
Date Completed: 11/2/2004

Comments: On September 29, 2004, DTSC staff collected and analyzed surface water and soil sediment samples from Colma Creek and the creek bed, respectively.

Title: BASAPCO 2015 Annual Inspection Report
Title Link: https://www.envirostor.dtsc.ca.gov/public/final_documents2?global_id=41360069&doc_id=60364534
Area Name:
Area Link:
Sub Area:
Sub Area Link:
Document Type: Operation and Maintenance Report
Date Completed: 7/28/2015
Comments: Completed

Title: Annual LUC/Cap Inspection
Title Link: https://www.envirostor.dtsc.ca.gov/public/final_documents2?global_id=41360069&enforcement_id=60310876
Area Name:
Area Link:
Sub Area:
Sub Area Link:
Document Type: Land Use Restriction - Site Inspection/Visit
Date Completed: 11/6/2012
Comments: Annual Cap inspection and report - remedy functioning as designed.

Title: Annual Cap Site Inspection Report
Title Link: https://www.envirostor.dtsc.ca.gov/public/final_documents2?global_id=41360069&doc_id=60475194
Area Name:
Area Link:
Sub Area:
Sub Area Link:
Document Type: Land Use Restriction Monitoring Report
Date Completed: 8/6/2021
Comments: Inspection report approved.

Title: DTSC Site Inspection
Title Link: https://www.envirostor.dtsc.ca.gov/public/final_documents2?global_id=41360069&enforcement_id=60531233
Area Name:
Area Link:
Sub Area:
Sub Area Link:
Document Type: Land Use Restriction - Site Inspection/Visit
Date Completed: 2/9/2023
Comments: DTSC site visit conducted on 2/9/2023. Cap maintenance needs were discussed in person during site visit, and documented in a follow-up email sent on 2/21/2023. Documentation of cap maintenance activities was provided via email on 6/13/2023, and confirmed by DTSC via email on 6/14/2023.

Title: Public Notice of 5-year Review - 27-S.Linden Street, South San Francisco, CA
Title Link: https://www.envirostor.dtsc.ca.gov/public/final_documents2?global_id=41360069&doc_id=60365188
Area Name:
Area Link:
Sub Area:
Sub Area Link:
Document Type: Public Notice
Date Completed: 12/10/2014
Comments: 5-year review of BASAPCO site with asphalt cap. Remedy remains protective.

Title: BASAPCO ESD Memo
Title Link: https://www.envirostor.dtsc.ca.gov/public/final_documents2?global_id=41360069&doc_id=6019369
Area Name:
Area Link:
Sub Area:
Sub Area Link:
Document Type: Removal Action Workplan
Date Completed: 6/13/2008
Comments:

Title: BASAPCO ESD Public Notice
Title Link: https://www.envirostor.dtsc.ca.gov/public/final_documents2?global_id=41360069&doc_id=6020153
Area Name:
Area Link:

Sub Area:
Sub Area Link:
Document Type: Public Notice
Date Completed: 7/14/2008
Comments:

Title: 2016 Annual Site Inspection
Title Link:
Area Name:
Area Link:
Sub Area:
Sub Area Link:
Document Type: Land Use Restriction - Site Inspection/Visit
Date Completed: 7/5/2016
Comments: Facility completed a 5-year review last year. Based on information and photos contained in the report, as well as a history of being a very low risk site, inspection consisted of a drive-by only.

Title: Removal Action Workplan
Title Link: https://www.envirostor.dtsc.ca.gov/public/final_documents2?global_id=41360069&doc_id=6013866
Area Name:
Area Link:
Sub Area:
Sub Area Link:
Document Type: Removal Action Workplan
Date Completed: 3/30/2007
Comments: No comments were received on the Removal Action Workplan. The plan requires the excavation and off-site disposal of lead contaminated soil.

Title: Annual Inspection Report for BASAPCO
Title Link: https://www.envirostor.dtsc.ca.gov/public/final_documents2?global_id=41360069&doc_id=60364545
Area Name:
Area Link:
Sub Area:
Sub Area Link:
Document Type: Land Use Restriction Monitoring Report
Date Completed: 9/11/2020
Comments: Annual Inspection report for Asphalt Cap.

Title: Annual Oversight Cost Estimate
Title Link: https://www.envirostor.dtsc.ca.gov/public/final_documents2?global_id=41360069&enforcement_id=60487278
Area Name:
Area Link:
Sub Area:
Sub Area Link:
Document Type: Annual Oversight Cost Estimate
Date Completed: 10/28/2020
Comments: REW

Title: 2012 Cost Estimate
Title Link: https://www.envirostor.dtsc.ca.gov/public/final_documents2?global_id=41360069&enforcement_id=60311707
Area Name:
Area Link:
Sub Area:
Sub Area Link:
Document Type: Annual Oversight Cost Estimate
Date Completed: 11/16/2012
Comments:

Title: 2016/17 Annual Cost Estimate for DTSC oversight activities
Title Link: https://www.envirostor.dtsc.ca.gov/public/final_documents2?global_id=41360069&enforcement_id=60311704
Area Name:
Area Link:
Sub Area:
Sub Area Link:
Document Type: Annual Oversight Cost Estimate
Date Completed: 10/5/2016
Comments:

Title: 2014/15 Annual Cost Estimate for DTSC Oversight Activities

Title Link: https://www.envirostor.dtsc.ca.gov/public/final_documents2?global_id=41360069&enforcement_id=60336767
Area Name:
Area Link:
Sub Area:
Sub Area Link:
Document Type: Annual Oversight Cost Estimate
Date Completed: 10/15/2014
Comments: Task Completed

Title: ESD Public Notice Period
Title Link: https://www.envirostor.dtsc.ca.gov/public/final_documents2?global_id=41360069&doc_id=6020369
Area Name:
Area Link:
Sub Area:
Sub Area Link:
Document Type: Public Notice
Date Completed: 7/21/2008
Comments: Comments were received and responded to.

Title: BASAPCO 2010 Cap Inspection Report
Title Link: https://www.envirostor.dtsc.ca.gov/public/final_documents2?global_id=41360069&doc_id=6024024
Area Name:
Area Link:
Sub Area:
Sub Area Link:
Document Type: Operation and Maintenance Report
Date Completed: 5/25/2010
Comments:

Title: Assessment of the Beneficial Use of Groundwater
Title Link: https://www.envirostor.dtsc.ca.gov/public/final_documents2?global_id=41360069&doc_id=6014131
Area Name:
Area Link:
Sub Area:
Sub Area Link:
Document Type: Other Report
Date Completed: 8/8/2005
Comments: San Francisco RWQCB concurred that the shallow groundwater at 27 South Linden Avenue meets the exemption criteria in the SWRCB Sources of Drinking Water Policy, Resolution No. 88-63.

Title: Change of DTSC Project Manager Notification
Title Link: https://www.envirostor.dtsc.ca.gov/public/final_documents2?global_id=41360069&enforcement_id=60493829
Area Name:
Area Link:
Sub Area:
Sub Area Link:
Document Type: Correspondence
Date Completed: 2/16/2021
Comments:

Title: Public Notice of the 5-Year Review for BASAPCO
Title Link: https://www.envirostor.dtsc.ca.gov/public/final_documents2?global_id=41360069&doc_id=60468539
Area Name:
Area Link:
Sub Area:
Sub Area Link:
Document Type: Public Notice
Date Completed: 12/18/2019
Comments: Public Notice

Title: Annual Oversight Cost Estimate
Title Link: https://www.envirostor.dtsc.ca.gov/public/final_documents2?global_id=41360069&enforcement_id=60487279
Area Name:
Area Link:
Sub Area:
Sub Area Link:
Document Type: Annual Oversight Cost Estimate
Date Completed: 8/23/2021
Comments: Completed on 8/23/2021.

Title: BASAPCO 5-Yr. CAP/LUC Review Report
Title Link: https://www.envirostor.dtsc.ca.gov/public/final_documents2?global_id=41360069&doc_id=6027882
Area Name:
Area Link:
Sub Area:
Sub Area Link:
Document Type: Five-Year Review Reports
Date Completed: 12/10/2014
Comments:

Title: ESD Memo Responsiveness Summary
Title Link: https://www.envirostor.dtsc.ca.gov/public/final_documents2?global_id=41360069&doc_id=6020371
Area Name:
Area Link:
Sub Area:
Sub Area Link:
Document Type: Other Report
Date Completed: 9/4/2008
Comments: ESD Public Comment Period was completed on August 20, 2008. Comments were received from the NMFS and responded to. No other comments were received. The ESD was approved.

Title: Annual Site Inspection
Title Link:
Area Name:
Area Link:
Sub Area:
Sub Area Link:
Document Type: Land Use Restriction - Site Inspection/Visit
Date Completed: 6/30/2014
Comments: Inspection completed for both the annual and 5-year review.

Title: Project Management FY-22/23
Title Link:
Area Name:
Area Link:
Sub Area:
Sub Area Link:
Document Type: Project Management
Date Completed: 6/30/2023
Comments: PM activities for FY-22/23.

Title: Certification
Title Link: https://www.envirostor.dtsc.ca.gov/public/final_documents2?global_id=41360069&enforcement_id=6009631
Area Name:
Area Link:
Sub Area:
Sub Area Link:
Document Type: Certification
Date Completed: 3/19/2009
Comments: Site Certification completed. O&M and LUC are in place for the Site.

Title: BASAPCO 2012 Cap Inspection Report
Title Link: https://www.envirostor.dtsc.ca.gov/public/final_documents2?global_id=41360069&doc_id=6027885
Area Name:
Area Link:
Sub Area:
Sub Area Link:
Document Type: Operation and Maintenance Report
Date Completed: 11/6/2012
Comments: Annual CAP Inspection and Report - remedy functioning as designed.

Title: BASAPCO 2017 Annual Inspection Report
Title Link: https://www.envirostor.dtsc.ca.gov/public/final_documents2?global_id=41360069&doc_id=60364539
Area Name:
Area Link:
Sub Area:
Sub Area Link:
Document Type: Operation and Maintenance Report

Date Completed: 5/30/2017
Comments: Cap/Cover working as designed. No conditions of concern.

Title: Notice of Exemption
Title Link: https://www.envirostor.dtsc.ca.gov/public/final_documents2?global_id=41360069&enforcement_id=6010216
Area Name:
Area Link:
Sub Area:
Sub Area Link:
Document Type: CEQA - Notice of Exemption
Date Completed: 3/30/2007
Comments: No comments received on the NOE.

Title: BASAPCO Operation and Maintenance Plan
Title Link: https://www.envirostor.dtsc.ca.gov/public/final_documents2?global_id=41360069&doc_id=6020830
Area Name:
Area Link:
Sub Area:
Sub Area Link:
Document Type: Operation and Maintenance Plan
Date Completed: 11/25/2008
Comments: OMP approved

Title: Discovery
Title Link:
Area Name:
Area Link:
Sub Area:
Sub Area Link:
Document Type: * Discovery
Date Completed: 10/12/1983
Comments: FACILITY IDENTIFIED ID FROM ERRIS

Title: Fact Sheet
Title Link: https://www.envirostor.dtsc.ca.gov/public/final_documents2?global_id=41360069&doc_id=6013865
Area Name:
Area Link:
Sub Area:
Sub Area Link:
Document Type: Fact Sheets
Date Completed: 1/25/2007
Comments:

Title: Annual Cap Site Inspection Report
Title Link: https://www.envirostor.dtsc.ca.gov/public/final_documents2?global_id=41360069&doc_id=60475196
Area Name:
Area Link:
Sub Area:
Sub Area Link:
Document Type: Land Use Restriction Monitoring Report
Date Completed: 7/10/2023
Comments: DTSC Approval Letter sent on 7/10/2023.

Title: USEPA Site Inspection Prioritization Report
Title Link: https://www.envirostor.dtsc.ca.gov/public/final_documents2?global_id=41360069&doc_id=6014129
Area Name:
Area Link:
Sub Area:
Sub Area Link:
Document Type: Site Screening
Date Completed: 3/7/1994
Comments: Report prepared for USEPA

Title: BASAPCO 2011 Cap Inspection Report
Title Link: https://www.envirostor.dtsc.ca.gov/public/final_documents2?global_id=41360069&doc_id=6027884
Area Name:
Area Link:
Sub Area:
Sub Area Link:

Document Type: Operation and Maintenance Report
Date Completed: 5/31/2011
Comments:

Title: Risk Assessment
Title Link: https://www.envirostor.dtsc.ca.gov/public/final_documents2?global_id=41360069&doc_id=6012226
Area Name:
Area Link:
Sub Area:
Sub Area Link:
Document Type: Risk Assessment Report
Date Completed: 11/7/2006
Comments: DTSC approves the lead cleanup number.

Title: Site Screening
Title Link:
Area Name:
Area Link:
Sub Area:
Sub Area Link:
Document Type: Site Screening
Date Completed: 5/18/1987
Comments: The soil is contaminated with hazardous substances, including lead which as found as high as 160,000 milligrams per kilogram in surface soils.

Title: Project Management FY 2020/2021
Title Link:
Area Name:
Area Link:
Sub Area:
Sub Area Link:
Document Type: Project Management
Date Completed: 6/30/2021
Comments: Completed.

Title: 2019/2020 Annual Cost Estimate
Title Link: https://www.envirostor.dtsc.ca.gov/public/final_documents2?global_id=41360069&enforcement_id=60468531
Area Name:
Area Link:
Sub Area:
Sub Area Link:
Document Type: Annual Oversight Cost Estimate
Date Completed: 12/19/2019
Comments: Completed 5-year review

Title: 2017/18 Annual Cost Estimate for DTSC oversight activities
Title Link: https://www.envirostor.dtsc.ca.gov/public/final_documents2?global_id=41360069&enforcement_id=60311705
Area Name:
Area Link:
Sub Area:
Sub Area Link:
Document Type: Annual Oversight Cost Estimate
Date Completed: 11/16/2017
Comments:

Title: BASAPCO 2014 Annual Inspection Report
Title Link: https://www.envirostor.dtsc.ca.gov/public/final_documents2?global_id=41360069&doc_id=60336770
Area Name:
Area Link:
Sub Area:
Sub Area Link:
Document Type: Operation and Maintenance Report
Date Completed: 6/14/2014
Comments: Annual Report complete and accepted by DTSC.

Title: 2015/16 Annual Cost Estimate for DTSC oversight activities
Title Link: https://www.envirostor.dtsc.ca.gov/public/final_documents2?global_id=41360069&enforcement_id=60311703
Area Name:
Area Link:

Sub Area:
Sub Area Link:
Document Type: Annual Oversight Cost Estimate
Date Completed: 11/18/2015
Comments: Cost revisions, delayed mail out of cost estimate.

Title: BASAPCO 2016 Annual Inspection Report
Title Link: https://www.envirostor.dtsc.ca.gov/public/final_documents2?global_id=41360069&doc_id=60364536
Area Name:
Area Link:
Sub Area:
Sub Area Link:
Document Type: Operation and Maintenance Report
Date Completed: 8/18/2016
Comments:

Title: 2018/19 Annual Cost Estimate for DTSC oversight activities
Title Link: https://www.envirostor.dtsc.ca.gov/public/final_documents2?global_id=41360069&enforcement_id=60311706
Area Name:
Area Link:
Sub Area:
Sub Area Link:
Document Type: Annual Oversight Cost Estimate
Date Completed: 10/10/2018
Comments:

Title: BASAPCO ESD Fact Sheet
Title Link: https://www.envirostor.dtsc.ca.gov/public/final_documents2?global_id=41360069&doc_id=6019370
Area Name:
Area Link:
Sub Area:
Sub Area Link:
Document Type: Fact Sheets
Date Completed: 7/14/2008
Comments:

Title: BASAPCO LUC
Title Link: https://www.envirostor.dtsc.ca.gov/public/final_documents2?global_id=41360069&enforcement_id=6012417
Area Name:
Area Link:
Sub Area:
Sub Area Link:
Document Type: Land Use Restriction
Date Completed: 2/19/2009
Comments: Executed LUC sent to San Mateo County for recording by the City of South San Francisco.

Title: BASAPCO 5-Year Inspection and Review Report
Title Link: https://www.envirostor.dtsc.ca.gov/public/final_documents2?global_id=41360069&doc_id=60450859
Area Name:
Area Link:
Sub Area:
Sub Area Link:
Document Type: Five-Year Review Reports
Date Completed: 1/15/2020
Comments: 5-year Review Report

Title: BASAPCO Community Profile
Title Link: https://www.envirostor.dtsc.ca.gov/public/final_documents2?global_id=41360069&doc_id=6014175
Area Name:
Area Link:
Sub Area:
Sub Area Link:
Document Type: Community Profile
Date Completed: 1/25/2007
Comments:

Title: BASAPCO 2009 Cap Inspection Report
Title Link: https://www.envirostor.dtsc.ca.gov/public/final_documents2?global_id=41360069&doc_id=6020831
Area Name:

Map Key	Number of Records	Direction	Distance (mi/ft)	Elev/Diff (ft)	Site	DB

Area Link:
Sub Area:
Sub Area Link:
Document Type: Operation and Maintenance Report
Date Completed: 5/26/2009
Comments: Cap Inspection Report approved.

Title: Annual Oversight Cost Estimate
Title Link: https://www.envirostor.dtsc.ca.gov/public/final_documents2?global_id=41360069&enforcement_id=60487280
Area Name:
Area Link:
Sub Area:
Sub Area Link:
Document Type: Annual Oversight Cost Estimate
Date Completed: 9/26/2022
Comments: FY-22/23 Annual Oversight Cost Estimate sent on 9/26/2022.

Title: Discovery
Title Link:
Area Name:
Area Link:
Sub Area:
Sub Area Link:
Document Type: * Discovery
Date Completed: 8/1/1980
Comments: FACILITY IDENTIFIED ACTIVE SITE I.D.'D IND. OF DRIVE BY *EQR

Title: Annual Site Inspection
Title Link: https://www.envirostor.dtsc.ca.gov/public/final_documents2?global_id=41360069&enforcement_id=60364632
Area Name:
Area Link:
Sub Area:
Sub Area Link:
Document Type: Land Use Restriction - Site Inspection/Visit
Date Completed: 6/25/2015
Comments: Inspection of Asphalt CAP. CAP functioning as designed with no significant cracking or deterioration.

Title: BASAPCO Operation and Maintenance Agreement
Title Link: https://www.envirostor.dtsc.ca.gov/public/final_documents2?global_id=41360069&enforcement_id=6012900
Area Name:
Area Link:
Sub Area:
Sub Area Link:
Document Type: Operation & Maintenance Order/Agreement
Date Completed: 1/5/2009
Comments: Completed

Title: Addendum to the Revised Removal Action Progress Report
Title Link: https://www.envirostor.dtsc.ca.gov/public/final_documents2?global_id=41360069&doc_id=6020370
Area Name:
Area Link:
Sub Area:
Sub Area Link:
Document Type: Removal Action Completion Report
Date Completed: 9/23/2008
Comments: Since the ESD was approved additional soil east of the pump station was removed, reducing and area of residual contamination and the area of the Site requiring a cap.

86	5 of14	SE	0.08 / 412.52	12.65 / -15	UNION PACIFIC RAILROAD FORMER BASAPCO LEASE SITE 27 S LINDEN AVE SOUTH SAN FRANCISCO CA 94080	RCRA LQG

EPA Handler ID: CAP000231647
Gen Status Universe: Large Quantity Generator
Contact Name: JAMES E DIEL
Contact Address: 9451 , ATKINSON ST, STE 100 , , ROSEVILLE , CA, 95747 ,

Contact Phone No and Ext:	916-789-5184
Contact Email:	JEDIEL@UP.COM
Contact Country:	
County Name:	SAN MATEO
EPA Region:	09
Land Type:	Private
Receive Date:	20140227
Location Latitude:	37.646539
Location Longitude:	-122.41315

Violation/Evaluation Summary

Note:	NO RECORDS: As of Oct 2023, there are no Compliance Monitoring and Enforcement (violation) records associated with this facility (EPA ID).

Handler Summary

Importer Activity:	No
Mixed Waste Generator:	No
Transporter Activity:	No
Transfer Facility:	No
Onsite Burner Exemption:	No
Furnace Exemption:	No
Underground Injection Activity:	No
Commercial TSD:	No
Used Oil Transporter:	No
Used Oil Transfer Facility:	No
Used Oil Processor:	No
Used Oil Refiner:	No
Used Oil Burner:	No
Used Oil Market Burner:	No
Used Oil Spec Marketer:	No

Hazardous Waste Handler Details

Sequence No:	1
Receive Date:	20121106
Handler Name:	UNION PACIFIC RAILROAD FORMER BASAPCO LEASE SITE
Federal Waste Generator Code:	1
Generator Code Description:	Large Quantity Generator
Source Type:	Temporary

Waste Code Details

Hazardous Waste Code:	D008
Waste Code Description:	LEAD

Hazardous Waste Handler Details

Sequence No:	1
Receive Date:	20130217
Handler Name:	UNION PACIFIC RAILROAD FORMER BASAPCO LEASE SITE
Federal Waste Generator Code:	N
Generator Code Description:	Not a Generator, Verified
Source Type:	Notification

Hazardous Waste Handler Details

Sequence No:	1
Receive Date:	20140227
Handler Name:	UNION PACIFIC RAILROAD FORMER BASAPCO LEASE SITE
Federal Waste Generator Code:	1

Generator Code Description: Large Quantity Generator
Source Type: Annual/Biennial Report update with Notification

Waste Code Details

Hazardous Waste Code: D008
Waste Code Description: LEAD

Owner/Operator Details

Owner/Operator Ind:	Current Owner	**Street No:**	
Type:	Private	**Street 1:**	1400 DOUGLAS ST
Name:	UNION PACIFIC RAILROAD CO	**Street 2:**	STE 1030
Dt Became Current:	19960701	**City:**	OMAHA
Dt Ended Current:		**State:**	NE
Phone:	402-544-6572	**Country:**	US
Source Type:	Temporary	**Zip Code:**	68179

Owner/Operator Ind:	Current Operator	**Street No:**	
Type:	Private	**Street 1:**	
Name:	UNION PACIFIC RAILROAD CO	**Street 2:**	
Dt Became Current:	19960701	**City:**	
Dt Ended Current:		**State:**	
Phone:		**Country:**	US
Source Type:	Temporary	**Zip Code:**	

Owner/Operator Ind:	Current Operator	**Street No:**	
Type:	Private	**Street 1:**	
Name:	UNION PACIFIC RAILROAD CO	**Street 2:**	
Dt Became Current:	19960701	**City:**	
Dt Ended Current:		**State:**	
Phone:		**Country:**	US
Source Type:	Notification	**Zip Code:**	

Owner/Operator Ind:	Current Owner	**Street No:**	1400
Type:	Private	**Street 1:**	DOUGLAS ST ROOM 1030
Name:	UNION PACIFIC RAILROAD CO	**Street 2:**	
Dt Became Current:	19000101	**City:**	OMAHA
Dt Ended Current:		**State:**	NE
Phone:	916-789-5184	**Country:**	
Source Type:	Annual/Biennial Report update with Notification	**Zip Code:**	68179

Owner/Operator Ind:	Current Operator	**Street No:**	
Type:	Private	**Street 1:**	
Name:	UNION PACIFIC RAILROAD CO	**Street 2:**	
Dt Became Current:	19000101	**City:**	
Dt Ended Current:		**State:**	
Phone:		**Country:**	
Source Type:	Annual/Biennial Report update with Notification	**Zip Code:**	

Owner/Operator Ind:	Current Owner	**Street No:**	
Type:	Private	**Street 1:**	1400 DOUGLAS ST
Name:	UNION PACIFIC RAILROAD CO	**Street 2:**	STE 1030
Dt Became Current:	19960701	**City:**	OMAHA
Dt Ended Current:		**State:**	NE
Phone:	402-544-6572	**Country:**	US
Source Type:	Notification	**Zip Code:**	68179

Historical Handler Details

Receive Dt: 20130217
Generator Code Description: Not a Generator, Verified
Handler Name: UNION PACIFIC RAILROAD FORMER BASAPCO LEASE SITE

Receive Dt: 20121106

Map Key	Number of Records	Direction	Distance (mi/ft)	Elev/Diff (ft)	Site	DB

Generator Code Description: Large Quantity Generator
Handler Name: UNION PACIFIC RAILROAD FORMER BASAPCO LEASE SITE

86	6 of14	SE	0.08 / 412.52	12.65 / -15	BASAPCO INC 27 SOUTH LINDEN AVENUE SOUTH SAN FRANCISCO CA 94080	HHSS

County: San Mateo
Tank Details Microfiche: http://geotracker.waterboards.ca.gov/ustpdfs/pdf/0002bbfe.pdf

86	7 of14	SE	0.08 / 412.52	12.65 / -15	BASAPCO INC 27 S LINDEN AVE SOUTH SAN FRANCISCO CA 94080	SEMS ARCHIVE

Site ID: 0901535
EPA ID: CAD068843796
Superfund Alte Agr: No
Federal Facility: No
FF Docket: No
FIPS Code: 06081
Cong District: 11
Region: 09
County: SAN MATEO
NPL: Not on the NPL
Non NPL Status: NFRAP-Site does not qualify for the NPL based on existing information

Action Information

Operable Units: 00 **Qual:** L
Action Code: PA **SEQ:** 1
Action Name: PA **FF:** N
Start Actual: **FF Docket:** N
Finish Actual: 08/01/1984 **Region:** 09
Curr Action Lead: EPA Perf

Operable Units: 00 **Qual:** N
Action Code: SI **SEQ:** 2
Action Name: SI **FF:** N
Start Actual: **FF Docket:** N
Finish Actual: 07/02/1990 **Region:** 09
Curr Action Lead: EPA Perf

Operable Units: 00 **Qual:**
Action Code: VS **SEQ:** 1
Action Name: ARCH SITE **FF:** N
Start Actual: **FF Docket:** N
Finish Actual: 03/29/1994 **Region:** 09
Curr Action Lead: EPA Perf In-Hse

Operable Units: 00 **Qual:**
Action Code: DS **SEQ:** 1
Action Name: DISCVRY **FF:** N
Start Actual: 01/01/1979 **FF Docket:** N
Finish Actual: 01/01/1979 **Region:** 09
Curr Action Lead: EPA Perf

Operable Units: 00 **Qual:** H
Action Code: SI **SEQ:** 1
Action Name: SI **FF:** N
Start Actual: **FF Docket:** N
Finish Actual: 08/01/1984 **Region:** 09
Curr Action Lead: EPA Perf

86	8 of14	SE	0.08 / 412.52	12.65 / -15	CITY OF SSF LINDENVILLE PUMPSTATION 27 S LINDEN AVE	CERS HAZ

Site ID: 106409
Latitude: 37.650238
Longitude: -122.411270

Regulated Programs

EI ID: 10071286 **EI Description:** Chemical Storage Facilities

Violations

Violation Date: 10/08/2021 **Violation Source:** CERS
Violation Program: HMRRP **Violation Division:** San Mateo County Environmental Health
Citation: HSC 6.95 25508(a)(1) - California Health and Safety Code, Chapter 6.95, Section(s) 25508(a)(1)
Violation Notes:

Returned to compliance on 01/13/2022. Facility must certify the HMBP annually. Last submission was 8/31/2020. Please log in to ehesubmit.smchealth.org to certify your HMBP.

Violation Description:

Failure to complete and electronically submit a business plan when storing/handling a hazardous material at or above reportable quantities.

Evaluations

Eval Date: 06/05/2015
Violations Found: No
Eval General Type: Other/Unknown
Eval Type: Other, not routine, done by local agency
Eval Division: San Mateo County Environmental Health
Eval Program: HMRRP
Eval Source: CERS
Eval Notes:

Eval Date: 07/11/2016
Violations Found: No
Eval General Type: Other/Unknown
Eval Type: Other, not routine, done by local agency
Eval Division: San Mateo County Environmental Health
Eval Program: HMRRP
Eval Source: CERS
Eval Notes:

Eval Date: 06/02/2015
Violations Found: No
Eval General Type: Other/Unknown
Eval Type: Other, not routine, done by local agency
Eval Division: San Mateo County Environmental Health
Eval Program: HMRRP
Eval Source: CERS
Eval Notes:

Eval Date: 08/04/2017
Violations Found: No
Eval General Type: Other/Unknown
Eval Type: Other, not routine, done by local agency
Eval Division: San Mateo County Environmental Health
Eval Program: HMRRP
Eval Source: CERS
Eval Notes:

Eval Date: 10/08/2021
Violations Found: Yes
Eval General Type: Other/Unknown
Eval Type: Other, not routine, done by local agency
Eval Division: San Mateo County Environmental Health
Eval Program: HMRRP
Eval Source: CERS
Eval Notes:

Eval Date: 07/08/2016
Violations Found: No
Eval General Type: Other/Unknown
Eval Type: Other, not routine, done by local agency
Eval Division: San Mateo County Environmental Health
Eval Program: HMRRP
Eval Source: CERS
Eval Notes:

Eval Date: 01/07/2022
Violations Found: No
Eval General Type: Compliance Evaluation Inspection
Eval Type: Routine done by local agency
Eval Division: San Mateo County Environmental Health
Eval Program: HMRRP
Eval Source: CERS
Eval Notes:

Today I met with Nicholas Talbot at the main plant office and on-site, to perform the hazardous materials business plan inspection. The Hazardous Materials observed on-site are consistent with the HMBP inventory.; Note: data in [EVAL Notes] field for some records is truncated from the source.

Eval Date: 07/23/2014
Violations Found: No
Eval General Type: Other/Unknown
Eval Type: Other, not routine, done by local agency
Eval Division: San Mateo County Environmental Health
Eval Program: HMRRP
Eval Source: CERS
Eval Notes:

Eval Date: 03/12/2014
Violations Found: No
Eval General Type: Other/Unknown
Eval Type: Other, not routine, done by local agency
Eval Division: San Mateo County Environmental Health
Eval Program: HW
Eval Source: CERS
Eval Notes:

FEM Facility no longer generates hazardous waste. When back up generator is serviced, company takes used oil with them for proper disposal at their location in Fremont.; Note: data in [EVAL Notes] field for some records is truncated from the source.

Eval Date: 06/03/2015
Violations Found: No
Eval General Type: Other/Unknown
Eval Type: Other, not routine, done by local agency
Eval Division: San Mateo County Environmental Health
Eval Program: HMRRP
Eval Source: CERS
Eval Notes:

Eval Date: 05/16/2014
Violations Found: No
Eval General Type: Other/Unknown

Eval Type: Other, not routine, done by local agency
Eval Division: San Mateo County Environmental Health
Eval Program: HMRRP
Eval Source: CERS
Eval Notes:

Eval Date: 07/08/2016
Violations Found: No
Eval General Type: Compliance Evaluation Inspection
Eval Type: Routine done by local agency
Eval Division: San Mateo County Environmental Health
Eval Program: HMRRP
Eval Source: CERS
Eval Notes:

Eval Date: 04/05/2019
Violations Found: No
Eval General Type: Other/Unknown
Eval Type: Other, not routine, done by local agency
Eval Division: San Mateo County Environmental Health
Eval Program: HMRRP
Eval Source: CERS
Eval Notes:

approved; Note: data in [EVAL Notes] field for some records is truncated from the source.

Eval Date: 07/18/2018
Violations Found: No
Eval General Type: Other/Unknown
Eval Type: Other, not routine, done by local agency
Eval Division: San Mateo County Environmental Health
Eval Program: HMRRP
Eval Source: CERS
Eval Notes:

Eval Date: 08/23/2022
Violations Found: No
Eval General Type: Other/Unknown
Eval Type: Other, not routine, done by local agency
Eval Division: San Mateo County Environmental Health
Eval Program: HMRRP
Eval Source: CERS
Eval Notes:

HMBP Review; Note: data in [EVAL Notes] field for some records is truncated from the source.

Eval Date: 12/02/2015
Violations Found: No
Eval General Type: Other/Unknown
Eval Type: Other, not routine, done by local agency
Eval Division: San Mateo County Environmental Health
Eval Program: HMRRP
Eval Source: CERS
Eval Notes:

Eval Date: 07/05/2016
Violations Found: No
Eval General Type: Other/Unknown
Eval Type: Other, not routine, done by local agency
Eval Division: San Mateo County Environmental Health
Eval Program: HMRRP
Eval Source: CERS
Eval Notes:

Eval Date: 05/28/2014
Violations Found: No
Eval General Type: Other/Unknown
Eval Type: Other, not routine, done by local agency
Eval Division: San Mateo County Environmental Health
Eval Program: HMRRP
Eval Source: CERS
Eval Notes:

Eval Date: 04/27/2021
Violations Found: No
Eval General Type: Other/Unknown
Eval Type: Other, not routine, done by local agency
Eval Division: San Mateo County Environmental Health
Eval Program: HMRRP
Eval Source: CERS
Eval Notes:

Eval Date: 07/06/2016
Violations Found: No
Eval General Type: Other/Unknown
Eval Type: Other, not routine, done by local agency
Eval Division: San Mateo County Environmental Health
Eval Program: HMRRP
Eval Source: CERS
Eval Notes:

Eval Date: 06/04/2018
Violations Found: No
Eval General Type: Other/Unknown
Eval Type: Other, not routine, done by local agency
Eval Division: San Mateo County Environmental Health
Eval Program: HMRRP
Eval Source: CERS
Eval Notes:

Eval Date: 11/16/2021
Violations Found: No
Eval General Type: Other/Unknown
Eval Type: Other, not routine, done by local agency
Eval Division: San Mateo County Environmental Health
Eval Program: HMRRP
Eval Source: CERS
Eval Notes:

HMBP Review; Note: data in [EVAL Notes] field for some records is truncated from the source.

Eval Date: 07/05/2018
Violations Found: No
Eval General Type: Other/Unknown
Eval Type: Other, not routine, done by local agency
Eval Division: San Mateo County Environmental Health
Eval Program: HMRRP
Eval Source: CERS
Eval Notes:

Eval Date: 05/12/2016
Violations Found: No
Eval General Type: Other/Unknown
Eval Type: Other, not routine, done by local agency
Eval Division: San Mateo County Environmental Health
Eval Program: HMRRP
Eval Source: CERS

Eval Notes:

Eval Date: 03/12/2014
Violations Found: No
Eval General Type: Compliance Evaluation Inspection
Eval Type: Routine done by local agency
Eval Division: San Mateo County Environmental Health
Eval Program: HMRRP
Eval Source: CERS
Eval Notes:

Eval Date: 09/15/2016
Violations Found: No
Eval General Type: Other/Unknown
Eval Type: Other, not routine, done by local agency
Eval Division: San Mateo County Environmental Health
Eval Program: HMRRP
Eval Source: CERS
Eval Notes:

Eval Date: 07/18/2018
Violations Found: No
Eval General Type: Compliance Evaluation Inspection
Eval Type: Routine done by local agency
Eval Division: San Mateo County Environmental Health
Eval Program: HMRRP
Eval Source: CERS
Eval Notes:

Eval Date: 02/01/2016
Violations Found: No
Eval General Type: Other/Unknown
Eval Type: Other, not routine, done by local agency
Eval Division: San Mateo County Environmental Health
Eval Program: HMRRP
Eval Source: CERS
Eval Notes:

recert; Note: data in [EVAL Notes] field for some records is truncated from the source.

Eval Date: 07/17/2019
Violations Found: No
Eval General Type: Other/Unknown
Eval Type: Other, not routine, done by local agency
Eval Division: San Mateo County Environmental Health
Eval Program: HMRRP
Eval Source: CERS
Eval Notes:

Eval Date: 05/20/2019
Violations Found: No
Eval General Type: Other/Unknown
Eval Type: Other, not routine, done by local agency
Eval Division: San Mateo County Environmental Health
Eval Program: HMRRP
Eval Source: CERS
Eval Notes:

Affiliations

Affil Type Desc: Document Preparer
Entity Name: nicholas talbot

Entity Title:
Address:
City:
State:
Country:
Zip Code:
Phone:

Affil Type Desc: Property Owner
Entity Name: City of South San Francisco
Entity Title:
Address: 195 Belle Aire Road
City: South San Francisco
State: CA
Country: United States
Zip Code: 94080
Phone: (650) 877-8555

Affil Type Desc: Parent Corporation
Entity Name: CITY OF SSF LINDENVILLE PUMPSTATION
Entity Title:
Address:
City:
State:
Country:
Zip Code:
Phone:

Affil Type Desc: Operator
Entity Name: CITY OF SOUTH SAN FRANCISCO
Entity Title:
Address:
City:
State:
Country:
Zip Code:
Phone: (650) 877-8555

Affil Type Desc: Facility Mailing Address
Entity Name: Mailing Address
Entity Title:
Address: 195 Belle Aire Road
City: South San Francisco
State: CA
Country:
Zip Code: 94080
Phone:

Affil Type Desc: Identification Signer
Entity Name: nicholas talbot
Entity Title: Assistant Plant Superintendent
Address:
City:
State:
Country:
Zip Code:
Phone:

Affil Type Desc: Environmental Contact
Entity Name: Nicholas Talbot
Entity Title:
Address: 195 Belle Aire Road
City: South San Francisco
State: CA
Country:
Zip Code: 94080
Phone:

Affil Type Desc: CUPA District

Map Key	Number of Records	Direction	Distance (mi/ft)	Elev/Diff (ft)	Site	DB

Entity Name:	San Mateo County Environmental Health
Entity Title:	
Address:	2000 Alameda de las Pulgas, Suite 100
City:	San Mateo
State:	CA
Country:	
Zip Code:	94403
Phone:	(650) 372-6200
Affil Type Desc:	Legal Owner
Entity Name:	CITY OF SOUTH SAN FRANCISCO
Entity Title:	
Address:	195 Belle Aire Road
City:	South San Francisco
State:	CA
Country:	United States
Zip Code:	94080
Phone:	(650) 877-8555

86	9 of14	SE	0.08 / 412.52	12.65 / -15	SOUTH SAN FRANCISCO WATER QUAL 27 SO LINDEN AVENUE SOUTH SAN FRANCISCO CA 94080	EMISSIONS

2009 Criteria Data

Facility ID:	18877	**CERR Code:**	
Facility SIC Code:	4941	**TOGT:**	.009
CO:	41	**ROGT:**	.0075303
Air Basin:	SF	**COT:**	.022
District:	BA	**NOXT:**	.163
COID:	SM	**SOXT:**	0
DISN:	BAY AREA AQMD	**PMT:**	.003
CHAPIS:		**PM10T:**	.002928

2009 Toxic Data

Facility ID:	18877	**COID:**	SM
Facility SIC Code:	4941	**DISN:**	BAY AREA AQMD
CO:	41	**CHAPIS:**	
Air Basin:	SF	**CERR Code:**	
District:	BA		
TS:			
Health Risk Asmt:			
Non-Cancer Chronic Haz Ind:			
Non-Cancer Acute Haz Ind:			

2010 Toxic Data

Facility ID:	18877	**COID:**	SM
Facility SIC Code:	4941	**DISN:**	BAY AREA AQMD
CO:	41	**CHAPIS:**	
Air Basin:	SF	**CERR Code:**	
District:	BA		
TS:			
Health Risk Asmt:			
Non-Cancer Chronic Haz Ind:			
Non-Cancer Acute Haz Ind:			

2011 Criteria Data

Facility ID:	18877	**CERR Code:**	
Facility SIC Code:	4941	**TOGT:**	.003
CO:	41	**ROGT:**	.0025101
Air Basin:	SF	**COT:**	.006
District:	BA	**NOXT:**	.047
COID:	SM	**SOXT:**	0
DISN:	BAY AREA AQMD	**PMT:**	.0010245901639344262295081967213114754098 36
CHAPIS:		**PM10T:**	.001

2011 Toxic Data

Facility ID:	18877	**COID:**	SM
Facility SIC Code:	4941	**DISN:**	BAY AREA AQMD
CO:	41	**CHAPIS:**	
Air Basin:	SF	**CERR Code:**	
District:	BA		
TS:			
Health Risk Asmt:			
Non-Cancer Chronic Haz Ind:			
Non-Cancer Acute Haz Ind:			

2012 Criteria Data

Facility ID:	18877	**CERR Code:**	
Facility SIC Code:	4941	**TOGT:**	.003
CO:	41	**ROGT:**	.0025101
Air Basin:	SF	**COT:**	.007
District:	BA	**NOXT:**	.049
COID:	SM	**SOXT:**	0
DISN:	BAY AREA AQMD	**PMT:**	.0010245901639344262295081967213114754098 36
CHAPIS:		**PM10T:**	.001

2012 Toxic Data

Facility ID:	18877	**COID:**	SM
Facility SIC Code:	4941	**DISN:**	BAY AREA AQMD
CO:	41	**CHAPIS:**	
Air Basin:	SF	**CERR Code:**	
District:	BA		
TS:			
Health Risk Asmt:			
Non-Cancer Chronic Haz Ind:			
Non-Cancer Acute Haz Ind:			

2013 Criteria Data

Facility ID:	18877	**CERR Code:**	
Facility SIC Code:	4941	**TOGT:**	.003
CO:	41	**ROGT:**	.0025101
Air Basin:	SF	**COT:**	.007
District:	BA	**NOXT:**	.049
COID:	SM	**SOXT:**	0
DISN:	BAY AREA AQMD	**PMT:**	.001
CHAPIS:		**PM10T:**	.001

2013 Toxic Data

Facility ID:	18877	**COID:**	SM
Facility SIC Code:	4941	**DISN:**	BAY AREA AQMD

Map Key	Number of Records	Direction	Distance (mi/ft)	Elev/Diff (ft)	Site	DB

CO:	41	**CHAPIS:**	
Air Basin:	SF	**CERR Code:**	
District:	BA		
TS:			
Health Risk Asmt:			
Non-Cancer Chronic Haz Ind:			
Non-Cancer Acute Haz Ind:			

86	10 of14	SE	0.08 / 412.52	12.65 / -15	BASAPCO, INC 27 SO LINDEN AVENUE SOUTH SAN FRANCISCO CA 94080	EMISSIONS

1990 Criteria Data

Facility ID:	2379	**CERR Code:**	
Facility SIC Code:	3341	**TOGT:**	0
CO:	41	**ROGT:**	0
Air Basin:	SF	**COT:**	0
District:	BA	**NOXT:**	.1
COID:	SM	**SOXT:**	0
DISN:	BAY AREA AQMD	**PMT:**	0
CHAPIS:		**PM10T:**	0

1990 Toxic Data

Facility ID:	2379	**COID:**	SM
Facility SIC Code:	3341	**DISN:**	BAY AREA AQMD
CO:	41	**CHAPIS:**	
Air Basin:	SF	**CERR Code:**	
District:	BA		
TS:			
Health Risk Asmt:			
Non-Cancer Chronic Haz Ind:			
Non-Cancer Acute Haz Ind:			

86	11 of14	SE	0.08 / 412.52	12.65 / -15	SOUTH SAN FRANCISCO WATER QUALITY 27 SO LINDEN AVENUE SOUTH SAN FRANCISCO CA 94080	EMISSIONS

2014 Criteria Data

Facility ID:	18877	**CERR Code:**	
Facility SIC Code:	4941	**TOGT:**	.002407142
CO:	41	**ROGT:**	
Air Basin:	SF	**COT:**	.005561865
District:	BA	**NOXT:**	.041559777
COID:	SM	**SOXT:**	.000054157
DISN:	BAY AREA AQMD	**PMT:**	.000836086
CHAPIS:		**PM10T:**	.000802642

2014 Toxic Data

Facility ID:	18877	**COID:**	SM
Facility SIC Code:	4941	**DISN:**	BAY AREA AQMD
CO:	41	**CHAPIS:**	
Air Basin:	SF	**CERR Code:**	
District:	BA		
TS:			

Health Risk Asmt:
Non-Cancer Chronic Haz Ind:
Non-Cancer Acute Haz Ind:

2015 Criteria Data

Facility ID:	18877	***CERR Code:***	
Facility SIC Code:	4941	***TOGT:***	.002407142
CO:	41	***ROGT:***	.002185017
Air Basin:	SF	***COT:***	.005561865
District:	BA	***NOXT:***	.04155978
COID:	SM	***SOXT:***	.000054157
DISN:	BAY AREA AQMD	***PMT:***	.000836086
CHAPIS:		***PM10T:***	.000802642

2015 Toxic Data

Facility ID:	18877	***COID:***	SM
Facility SIC Code:	4941	***DISN:***	BAY AREA AQMD
CO:	41	***CHAPIS:***	
Air Basin:	SF	***CERR Code:***	
District:	BA		
TS:			
Health Risk Asmt:			
Non-Cancer Chronic Haz Ind:			
Non-Cancer Acute Haz Ind:			

2016 Criteria Data

Facility ID:	18877	***CERR CODE:***	
Facility SIC Code:	4941	***TOGT:***	.002407142
CO:	41	***ROGT:***	.002114674247
Air Basin:	SF	***COT:***	.005561865
District:	BA	***NOXT:***	.041559777
COID:	SM	***SOXT:***	.000054157
DISN:	BAY AREA AQMD	***PMT:***	.000836086
CHAPIS:		***PM10T:***	.000802642

2016 Toxic Data

Facility ID:	18877	***TS:***	
Facility SIC Code:	4941	***HRA:***	
CERR CODE:		***CH Index:***	
COID:	SM	***AH Index:***	
CO:	41	***Air Basin:***	SF
DISN:	BAY AREA AQMD	***District:***	BA
CHAPIS:			

2018 Criteria Data

Facility ID:	18877	***CERR Code:***	
Facility SIC Code:	4941	***TOGT:***	.003356883
CO:	41	***ROGT:***	.0029490217155
Air Basin:	SF	***COT:***	.007751046
District:	BA	***NOXT:***	.057856013
COID:	SM	***SOXT:***	.000081521
DISN:	BAY AREA AQMD	***PMT:***	.0010694164989939637826961770623742454728 37
CHAPIS:		***PM10T:***	.001063

2018 Toxic Data

Facility ID:	18877	***COID:***	SM
Facility SIC Code:	4941	***DISN:***	BAY AREA AQMD
CO:	41	***CHAPIS:***	
Air Basin:	SF	***CERR Code:***	
District:	BA		
TS:			
Health Risk Asmt:			
Non-Cancer Chronic Haz Ind:			
Non-Cancer Acute Haz Ind:			

2019 Criteria Data

CO:	41	***CHAPIS:***	
Air Basin:	SF	***CERR Code:***	
Facility ID:	18877	***ROGT:***	.002675079939
District:	BA	***COT:***	.007751046
Facility SIC Code:	4941	***NOXT:***	.057856013
CO ID:	SM	***SOXT:***	.000081521
DISN:	BAY AREA AQMD		
PM10T:	.001063		
TOGT:	.003045054		
PMT:	.001107292		

2019 Toxic Data

CO:	41	***DISN:***	BAY AREA AQMD
Air Basin:	SF	***CHAPIS:***	
Faccility ID:	18877	***CERR Code:***	
District:	BA	***TS:***	
Facility SIC Code:	4941	***Health Risk Asmt:***	
COID:	SM		
Non-Cancer Chronic Haz Ind:			
Non-Cancer Acute Haz Ind:			

2020 Criteria Data

CO:	41	***CHAPIS:***	
Air Basin:	SF	***CERR Code:***	
Facility ID:	18877	***ROGT:***	.002675079939
District:	BA	***COT:***	.007751046
Facility SIC Code:	4941	***NOXT:***	.057856013
CO ID:	SM	***SOXT:***	.000081521
DISN:	BAY AREA AQMD		
TOGT:	.003045054		
PMT:	.001107292		
PM10T:	.001063		

2020 Toxic Data

CO:	41	***DISN:***	BAY AREA AQMD
Air Basin:	SF	***CHAPIS:***	
Facility ID:	18877	***CHERR Code:***	
District:	BA	***TS:***	
Facility SIC Code:	4941	***Health Risk Asmt:***	
COID:	SM		
Non-Cancer Chronic Haz Ind:			
Non-Cancer Acute Haz Ind:			

86	***12 of14***	***SE***	***0.08 / 412.52***	***12.65 / -15***	***BASAPCO, INC.*** ***27 SOUTH LINDEN AVENUE*** ***SOUTH SAN FRANCISCO CA***	***HIST TANK***

Owner Name:	BASAPCO, INC.	**No of Containers:**	1
Owner Street:	27 SOUTH LINDEN AVENUE	**County:**	SAN MATEO
Owner City:	SOUTH SAN FRANCISCO	**Facility State:**	CA
Owner State:	CA	**Facility Zip:**	940806482
Owner Zip:	940806482		

86	13 of14	SE	0.08 / 412.52	12.65 / -15	BASAPCO, INC. 27-S. LINDEN SOUTH SAN FRANCISCO CA 94080	ENVIROSTOR

Estor/EPA ID:	41360069	**Assembly District:**	21
Site Code:	201561	**Senate District:**	13
Nat Priority List:	NO	**Permit Renewal Lead:**	
APN:	014-074-020, 014074020	**Public Partici Spclst:**	
Census Tract:	6081602300	**Project Manager:**	NATHAN UNANGST
Site Type:	VOLUNTARY AGREEMENT	**County:**	SAN MATEO
Address Description:	27-S. LINDEN	**Latitude:**	37.6502327244414
Office:	CLEANUP BERKELEY	**Longitude:**	-122.411262594808
Special Program:		**Acres:**	0.5 ACRES
Funding:	SITE PROPONENT	**Supervisor:**	KIMBERLY WALSH

Cleanup Status: CERTIFIED / OPERATION & MAINTENANCE AS OF 3/19/2009
Cleanup Oversight Agencies: DTSC - SITE CLEANUP PROGRAM - LEAD AGENCY;RWQCB 2 - SAN FRANCISCO BAY;SAN MATEO COUNTY
School District:
Past Use that Caused Contam: BATTERY RECLAMATION, VEHICLE MAINTENANCE
Potential Media Affected: SOIL
Potential Contamin of Concern:

LEAD
TPH-MOTOR OIL

Site History:

The Site occupies approximately 0.5 acres and is bordered to the south by Colma Creek, to the west by Linden Avenue, to the north by Praxair Industrial Welding Supplies, and to the east by Southern Pacific Railroad. In 1968, the Battery Sales and Processing Company (later known as BASAPCO) leased the Site from the City of South San Francisco. BASPCO operated a lead recovery operation at the Site between 1968 and the mid-1990s. BASAPCO reclaimed lead from car and heavy equipment batteries. Site operations included dismantling batteries, disposing of battery acid, crushing plastic battery casings, and smelting lead for sale. Also, in 1983, BASAPCO operated a trucking business at the Site. A truck repair shop also operated onsite. Currently the site is mostly vacant and is being used as a storage and lay-down area for the City of South San Francisco.

Cleanup actions at the site consisted of consolidating lead impacted soil into a portion of the site and containing the material with an asphalt cap. Remedy has been operating successfully and is currently being monitored in accordance with an approved operation and maintenance plan. Annual Site Inspections and Five Year Reviews are conducted to confirm the continued effectiveness of the remedy.

The Third Five-Year Review (FYR) Report is scheduled for submittal in June 2024. The continued effectiveness of the remedy with respect to projected sea level rise will be addressed with a Sea Level Rise Vulnerability Assessment (SLRVA) in the upcoming Third FYR Report.

Updated 8/2023 NU.

Status: CERTIFIED / OPERATION & MAINTENANCE - LAND USE RESTRICTIONS
Program Type: VOLUNTARY CLEANUP
CalEnviroScreen Score: 80-85%
Summary Link: https://www.envirostor.dtsc.ca.gov/public/profile_report?global_id=41360069

Land Use Restrictions

Site Management Requirements:
ASPHALT COVER NOT TO BE DISTURBED WITHOUT APPROVAL
DAY CARE CENTER PROHIBITED
ELDER CARE CENTER PROHIBITED
HOSPITAL USE PROHIBITED
LAND USE COVENANT
MAINTAIN FENCING TO CONTROL ACCESS
NO EXCAVATION OF CONTAMINATED SOILS WITHOUT AGENCY REVIEW AND APPROVAL
NOTIFY AFTER CHANGE OF PROPERTY OWNER
NOTIFY PRIOR TO CHANGE IN LAND USE

NOTIFY PRIOR TO DEVELOPMENT
NOTIFY PRIOR TO SUBSURFACE WORK
PUBLIC OR PRIVATE SCHOOL FOR PERSONS UNDER 21 PROHIBITED
RAISING OF FOOD PROHIBITED
RESIDENCE USE PROHIBITED

Title: BASAPCO LUC
Title Link: https://www.envirostor.dtsc.ca.gov/public/view_document?docurl=/public/deliverable_documents/4797940909/BASAPCO%20LUC%5Frecorded%5F02%2E26%2E09%2Epdf
Date Recorded: 2/19/2009

Future Activities

Area Name:
Area Link:
Sub Area:
Sub Area Link:
Document Type: Five-Year Review Reports
Due Date: 2024

Completed Activities

Title: Project Management FY 2021/2022
Title Link:
Area Name:
Area Link:
Sub Area:
Sub Area Link:
Document Type: Project Management
Date Completed: 6/30/2022
Comments: Project management activities complete for FY-21/22.

Title: Annual Cap Site Inspection Report
Title Link: https://www.envirostor.dtsc.ca.gov/public/final_documents2?global_id=41360069&doc_id=60475194
Area Name:
Area Link:
Sub Area:
Sub Area Link:
Document Type: Land Use Restriction Monitoring Report
Date Completed: 8/6/2021
Comments: Inspection report approved.

Title: BASAPCO 5-Year Inspection and Review Report
Title Link: https://www.envirostor.dtsc.ca.gov/public/final_documents2?global_id=41360069&doc_id=60450859
Area Name:
Area Link:
Sub Area:
Sub Area Link:
Document Type: Five-Year Review Reports
Date Completed: 1/15/2020
Comments: 5-year Review Report

Title: BASAPCO 2012 Cap Inspection Report
Title Link: https://www.envirostor.dtsc.ca.gov/public/final_documents2?global_id=41360069&doc_id=6027885
Area Name:
Area Link:
Sub Area:
Sub Area Link:
Document Type: Operation and Maintenance Report
Date Completed: 11/6/2012
Comments: Annual CAP Inspection and Report - remedy functioning as designed.

Title: BASAPCO ESD Public Notice
Title Link: https://www.envirostor.dtsc.ca.gov/public/final_documents2?global_id=41360069&doc_id=6020153
Area Name:
Area Link:
Sub Area:
Sub Area Link:

Document Type: Public Notice
Date Completed: 7/14/2008
Comments:

Title: Discovery
Title Link:
Area Name:
Area Link:
Sub Area:
Sub Area Link:
Document Type: * Discovery
Date Completed: 10/12/1983
Comments: FACILITY IDENTIFIED ID FROM ERRIS

Title: DTSC Site Inspection
Title Link: https://www.envirostor.dtsc.ca.gov/public/final_documents2?global_id=41360069&enforcement_id=60531233
Area Name:
Area Link:
Sub Area:
Sub Area Link:
Document Type: Land Use Restriction - Site Inspection/Visit
Date Completed: 2/9/2023
Comments: DTSC site visit conducted on 2/9/2023. Cap maintenance needs were discussed in person during site visit, and documented in a follow-up email sent on 2/21/2023. Documentation of cap maintenance activities was provided via email on 6/13/2023, and confirmed by DTSC via email on 6/14/2023.

Title: Annual Cap Site Inspection Report
Title Link: https://www.envirostor.dtsc.ca.gov/public/final_documents2?global_id=41360069&doc_id=60475195
Area Name:
Area Link:
Sub Area:
Sub Area Link:
Document Type: Land Use Restriction Monitoring Report
Date Completed: 8/5/2022
Comments: DTSC Approval Letter sent on 8/5/2022. Approval letter requested removal of vegetation and replacement of fiber roll by 9/4/2022, and repainting of cap markings by 10/4/2022.

Title: BASAPCO 2018 Annual Inspection Report
Title Link: https://www.envirostor.dtsc.ca.gov/public/final_documents2?global_id=41360069&doc_id=60364541
Area Name:
Area Link:
Sub Area:
Sub Area Link:
Document Type: Land Use Restriction Monitoring Report
Date Completed: 9/21/2018
Comments: Inspection Report Accepted.

Title: BASAPCO 2016 Annual Inspection Report
Title Link: https://www.envirostor.dtsc.ca.gov/public/final_documents2?global_id=41360069&doc_id=60364536
Area Name:
Area Link:
Sub Area:
Sub Area Link:
Document Type: Operation and Maintenance Report
Date Completed: 8/18/2016
Comments:

Title: 2016 Annual Site Inspection
Title Link:
Area Name:
Area Link:
Sub Area:
Sub Area Link:
Document Type: Land Use Restriction - Site Inspection/Visit
Date Completed: 7/5/2016
Comments: Facility completed a 5-year review last year. Based on information and photos contained in the report, as well as a history of being a very low risk site, inspection consisted of a drive-by only.

Title: 2015/16 Annual Cost Estimate for DTSC oversight activities

Title Link: https://www.envirostor.dtsc.ca.gov/public/final_documents2?global_id=41360069&enforcement_id=60311703
Area Name:
Area Link:
Sub Area:
Sub Area Link:
Document Type: Annual Oversight Cost Estimate
Date Completed: 11/18/2015
Comments: Cost revisions, delayed mail out of cost estimate.

Title: Public Notice of 5-year Review - 27-S.Linden Street, South San Francisco, CA
Title Link: https://www.envirostor.dtsc.ca.gov/public/final_documents2?global_id=41360069&doc_id=60365188
Area Name:
Area Link:
Sub Area:
Sub Area Link:
Document Type: Public Notice
Date Completed: 12/10/2014
Comments: 5-year review of BASAPCO site with asphalt cap. Remedy remains protective.

Title: Annual LUC/Cap Inspection
Title Link: https://www.envirostor.dtsc.ca.gov/public/final_documents2?global_id=41360069&enforcement_id=60310876
Area Name:
Area Link:
Sub Area:
Sub Area Link:
Document Type: Land Use Restriction - Site Inspection/Visit
Date Completed: 11/6/2012
Comments: Annual Cap inspection and report - remedy functioning as designed.

Title: BASAPCO 2010 Cap Inspection Report
Title Link: https://www.envirostor.dtsc.ca.gov/public/final_documents2?global_id=41360069&doc_id=6024024
Area Name:
Area Link:
Sub Area:
Sub Area Link:
Document Type: Operation and Maintenance Report
Date Completed: 5/25/2010
Comments:

Title: BASAPCO Operation and Maintenance Agreement
Title Link: https://www.envirostor.dtsc.ca.gov/public/final_documents2?global_id=41360069&enforcement_id=6012900
Area Name:
Area Link:
Sub Area:
Sub Area Link:
Document Type: Operation & Maintenance Order/Agreement
Date Completed: 1/5/2009
Comments: Completed

Title: BASAPCO ESD Memo
Title Link: https://www.envirostor.dtsc.ca.gov/public/final_documents2?global_id=41360069&doc_id=6019369
Area Name:
Area Link:
Sub Area:
Sub Area Link:
Document Type: Removal Action Workplan
Date Completed: 6/13/2008
Comments:

Title: Risk Assessment
Title Link: https://www.envirostor.dtsc.ca.gov/public/final_documents2?global_id=41360069&doc_id=6012226
Area Name:
Area Link:
Sub Area:
Sub Area Link:
Document Type: Risk Assessment Report
Date Completed: 11/7/2006
Comments: DTSC approves the lead cleanup number.

Title: BASAPCO Environmental Oversight Agreement
Title Link: https://www.envirostor.dtsc.ca.gov/public/final_documents2?global_id=41360069&enforcement_id=6008381
Area Name:
Area Link:
Sub Area:
Sub Area Link:
Document Type: Environmental Oversight Agreement
Date Completed: 7/14/2006
Comments:

Title: Site Screening
Title Link:
Area Name:
Area Link:
Sub Area:
Sub Area Link:
Document Type: Site Screening
Date Completed: 5/18/1987
Comments: The soil is contaminated with hazardous substances, including lead which as found as high as 160,000 milligrams per kilogram in surface soils.

Title: Change of DTSC Project Manager Notification
Title Link: https://www.envirostor.dtsc.ca.gov/public/final_documents2?global_id=41360069&enforcement_id=60493829
Area Name:
Area Link:
Sub Area:
Sub Area Link:
Document Type: Correspondence
Date Completed: 2/16/2021
Comments:

Title: Annual Inspection Report for BASAPCO
Title Link: https://www.envirostor.dtsc.ca.gov/public/final_documents2?global_id=41360069&doc_id=60364545
Area Name:
Area Link:
Sub Area:
Sub Area Link:
Document Type: Land Use Restriction Monitoring Report
Date Completed: 9/11/2020
Comments: Annual Inspection report for Asphalt Cap.

Title: Annual Cap Site Inspection Report
Title Link: https://www.envirostor.dtsc.ca.gov/public/final_documents2?global_id=41360069&doc_id=60475196
Area Name:
Area Link:
Sub Area:
Sub Area Link:
Document Type: Land Use Restriction Monitoring Report
Date Completed: 7/10/2023
Comments: DTSC Approval Letter sent on 7/10/2023.

Title: 2019/2020 Annual Cost Estimate
Title Link: https://www.envirostor.dtsc.ca.gov/public/final_documents2?global_id=41360069&enforcement_id=60468531
Area Name:
Area Link:
Sub Area:
Sub Area Link:
Document Type: Annual Oversight Cost Estimate
Date Completed: 12/19/2019
Comments: Completed 5-year review

Title: 2017/18 Annual Cost Estimate for DTSC oversight activities
Title Link: https://www.envirostor.dtsc.ca.gov/public/final_documents2?global_id=41360069&enforcement_id=60311705
Area Name:
Area Link:
Sub Area:
Sub Area Link:
Document Type: Annual Oversight Cost Estimate
Date Completed: 11/16/2017

Comments:

Title: Annual Site Inspection
Title Link:
Area Name:
Area Link:
Sub Area:
Sub Area Link:
Document Type: Land Use Restriction - Site Inspection/Visit
Date Completed: 6/30/2014
Comments: Inspection completed for both the annual and 5-year review.

Title: BASAPCO 2014 Annual Inspection Report
Title Link: https://www.envirostor.dtsc.ca.gov/public/final_documents2?global_id=41360069&doc_id=60336770
Area Name:
Area Link:
Sub Area:
Sub Area Link:
Document Type: Operation and Maintenance Report
Date Completed: 6/14/2014
Comments: Annual Report complete and accepted by DTSC.

Title: BASAPCO 2013 Cap Inspection Report
Title Link: https://www.envirostor.dtsc.ca.gov/public/final_documents2?global_id=41360069&doc_id=6027886
Area Name:
Area Link:
Sub Area:
Sub Area Link:
Document Type: Operation and Maintenance Report
Date Completed: 9/9/2013
Comments:

Title: 2012 Cost Estimate
Title Link: https://www.envirostor.dtsc.ca.gov/public/final_documents2?global_id=41360069&enforcement_id=60311707
Area Name:
Area Link:
Sub Area:
Sub Area Link:
Document Type: Annual Oversight Cost Estimate
Date Completed: 11/16/2012
Comments:

Title: Addendum to the Revised Removal Action Progress Report
Title Link: https://www.envirostor.dtsc.ca.gov/public/final_documents2?global_id=41360069&doc_id=6020370
Area Name:
Area Link:
Sub Area:
Sub Area Link:
Document Type: Removal Action Completion Report
Date Completed: 9/23/2008
Comments: Since the ESD was approved additional soil east of the pump station was removed, reducing and area of residual contamination and the area of the Site requiring a cap.

Title: ESD Memo Responsiveness Summary
Title Link: https://www.envirostor.dtsc.ca.gov/public/final_documents2?global_id=41360069&doc_id=6020371
Area Name:
Area Link:
Sub Area:
Sub Area Link:
Document Type: Other Report
Date Completed: 9/4/2008
Comments: ESD Public Comment Period was completed on August 20, 2008. Comments were received from the NMFS and responded to. No other comments were received. The ESD was approved.

Title: BASAPCO ESD Fact Sheet
Title Link: https://www.envirostor.dtsc.ca.gov/public/final_documents2?global_id=41360069&doc_id=6019370
Area Name:
Area Link:
Sub Area:

Sub Area Link:
Document Type: Fact Sheets
Date Completed: 7/14/2008
Comments:

Title: DTSC 2004 Surface Water Sampling Event
Title Link: https://www.envirostor.dtsc.ca.gov/public/final_documents2?global_id=41360069&doc_id=6014132
Area Name:
Area Link:
Sub Area:
Sub Area Link:
Document Type: Site Characterization Report
Date Completed: 11/2/2004
Comments: On September 29, 2004, DTSC staff collected and analyzed surface water and soil sediment samples from Colma Creek and the creek bed, respectively.

Title: Notice of Exemption
Title Link: https://www.envirostor.dtsc.ca.gov/public/final_documents2?global_id=41360069&enforcement_id=6010216
Area Name:
Area Link:
Sub Area:
Sub Area Link:
Document Type: CEQA - Notice of Exemption
Date Completed: 3/30/2007
Comments: No comments received on the NOE.

Title: USEPA Site Inspection Prioritization Report
Title Link: https://www.envirostor.dtsc.ca.gov/public/final_documents2?global_id=41360069&doc_id=6014129
Area Name:
Area Link:
Sub Area:
Sub Area Link:
Document Type: Site Screening
Date Completed: 3/7/1994
Comments: Report prepared for USEPA

Title: Discovery
Title Link:
Area Name:
Area Link:
Sub Area:
Sub Area Link:
Document Type: * Discovery
Date Completed: 8/1/1980
Comments: FACILITY IDENTIFIED ACTIVE SITE I.D.'D IND. OF DRIVE BY *EQR

Title: Project Management FY-22/23
Title Link:
Area Name:
Area Link:
Sub Area:
Sub Area Link:
Document Type: Project Management
Date Completed: 6/30/2023
Comments: PM activities for FY-22/23.

Title: Annual Oversight Cost Estimate
Title Link: https://www.envirostor.dtsc.ca.gov/public/final_documents2?global_id=41360069&enforcement_id=60487279
Area Name:
Area Link:
Sub Area:
Sub Area Link:
Document Type: Annual Oversight Cost Estimate
Date Completed: 8/23/2021
Comments: Completed on 8/23/2021.

Title: BASAPCO 2015 Annual Inspection Report
Title Link: https://www.envirostor.dtsc.ca.gov/public/final_documents2?global_id=41360069&doc_id=60364534
Area Name:

Area Link:
Sub Area:
Sub Area Link:
Document Type: Operation and Maintenance Report
Date Completed: 7/28/2015
Comments: Completed

Title: 2014/15 Annual Cost Estimate for DTSC Oversight Activities
Title Link: https://www.envirostor.dtsc.ca.gov/public/final_documents2?global_id=41360069&enforcement_id=60336767
Area Name:
Area Link:
Sub Area:
Sub Area Link:
Document Type: Annual Oversight Cost Estimate
Date Completed: 10/15/2014
Comments: Task Completed

Title: BASAPCO 2009 Cap Inspection Report
Title Link: https://www.envirostor.dtsc.ca.gov/public/final_documents2?global_id=41360069&doc_id=6020831
Area Name:
Area Link:
Sub Area:
Sub Area Link:
Document Type: Operation and Maintenance Report
Date Completed: 5/26/2009
Comments: Cap Inspection Report approved.

Title: Removal Action Workplan
Title Link: https://www.envirostor.dtsc.ca.gov/public/final_documents2?global_id=41360069&doc_id=6013866
Area Name:
Area Link:
Sub Area:
Sub Area Link:
Document Type: Removal Action Workplan
Date Completed: 3/30/2007
Comments: No comments were received on the Removal Action Workplan. The plan requires the excavation and off-site disposal of lead contaminated soil.

Title: Assessment of the Beneficial Use of Groundwater
Title Link: https://www.envirostor.dtsc.ca.gov/public/final_documents2?global_id=41360069&doc_id=6014131
Area Name:
Area Link:
Sub Area:
Sub Area Link:
Document Type: Other Report
Date Completed: 8/8/2005
Comments: San Francisco RWQCB concurred that the shallow groundwater at 27 South Linden Avenue meets the exemption criteria in the SWRCB Sources of Drinking Water Policy, Resolution No. 88-63.

Title: 2016/17 Annual Cost Estimate for DTSC oversight activities
Title Link: https://www.envirostor.dtsc.ca.gov/public/final_documents2?global_id=41360069&enforcement_id=60311704
Area Name:
Area Link:
Sub Area:
Sub Area Link:
Document Type: Annual Oversight Cost Estimate
Date Completed: 10/5/2016
Comments:

Title: BASAPCO 2011 Cap Inspection Report
Title Link: https://www.envirostor.dtsc.ca.gov/public/final_documents2?global_id=41360069&doc_id=6027884
Area Name:
Area Link:
Sub Area:
Sub Area Link:
Document Type: Operation and Maintenance Report
Date Completed: 5/31/2011
Comments:

Title: Certification
Title Link: https://www.envirostor.dtsc.ca.gov/public/final_documents2?global_id=41360069&enforcement_id=6009631
Area Name:
Area Link:
Sub Area:
Sub Area Link:
Document Type: Certification
Date Completed: 3/19/2009
Comments: Site Certification completed. O&M and LUC are in place for the Site.

Title: BASAPCO LUC
Title Link: https://www.envirostor.dtsc.ca.gov/public/final_documents2?global_id=41360069&enforcement_id=6012417
Area Name:
Area Link:
Sub Area:
Sub Area Link:
Document Type: Land Use Restriction
Date Completed: 2/19/2009
Comments: Executed LUC sent to San Mateo County for recording by the City of South San Francisco.

Title: Annual Oversight Cost Estimate
Title Link: https://www.envirostor.dtsc.ca.gov/public/final_documents2?global_id=41360069&enforcement_id=60487280
Area Name:
Area Link:
Sub Area:
Sub Area Link:
Document Type: Annual Oversight Cost Estimate
Date Completed: 9/26/2022
Comments: FY-22/23 Annual Oversight Cost Estimate sent on 9/26/2022.

Title: Annual Site Inspection
Title Link: https://www.envirostor.dtsc.ca.gov/public/final_documents2?global_id=41360069&enforcement_id=60364632
Area Name:
Area Link:
Sub Area:
Sub Area Link:
Document Type: Land Use Restriction - Site Inspection/Visit
Date Completed: 6/25/2015
Comments: Inspection of Asphalt CAP. CAP functioning as designed with no significant cracking or deterioration.

Title: BASAPCO 5-Yr. CAP/LUC Review Report
Title Link: https://www.envirostor.dtsc.ca.gov/public/final_documents2?global_id=41360069&doc_id=6027882
Area Name:
Area Link:
Sub Area:
Sub Area Link:
Document Type: Five-Year Review Reports
Date Completed: 12/10/2014
Comments:

Title: BASAPCO Operation and Maintenance Plan
Title Link: https://www.envirostor.dtsc.ca.gov/public/final_documents2?global_id=41360069&doc_id=6020830
Area Name:
Area Link:
Sub Area:
Sub Area Link:
Document Type: Operation and Maintenance Plan
Date Completed: 11/25/2008
Comments: OMP approved

Title: ESD Public Notice Period
Title Link: https://www.envirostor.dtsc.ca.gov/public/final_documents2?global_id=41360069&doc_id=6020369
Area Name:
Area Link:
Sub Area:
Sub Area Link:
Document Type: Public Notice
Date Completed: 7/21/2008
Comments: Comments were received and responded to.

Title: Project Management FY 2020/2021
Title Link:
Area Name:
Area Link:
Sub Area:
Sub Area Link:
Document Type: Project Management
Date Completed: 6/30/2021
Comments: Completed.

Title: Annual Oversight Cost Estimate
Title Link: https://www.envirostor.dtsc.ca.gov/public/final_documents2?global_id=41360069&enforcement_id=60487278
Area Name:
Area Link:
Sub Area:
Sub Area Link:
Document Type: Annual Oversight Cost Estimate
Date Completed: 10/28/2020
Comments: REW

Title: Public Notice of the 5-Year Review for BASAPCO
Title Link: https://www.envirostor.dtsc.ca.gov/public/final_documents2?global_id=41360069&doc_id=60468539
Area Name:
Area Link:
Sub Area:
Sub Area Link:
Document Type: Public Notice
Date Completed: 12/18/2019
Comments: Public Notice

Title: 2018/19 Annual Cost Estimate for DTSC oversight activities
Title Link: https://www.envirostor.dtsc.ca.gov/public/final_documents2?global_id=41360069&enforcement_id=60311706
Area Name:
Area Link:
Sub Area:
Sub Area Link:
Document Type: Annual Oversight Cost Estimate
Date Completed: 10/10/2018
Comments:

Title: BASAPCO 2017 Annual Inspection Report
Title Link: https://www.envirostor.dtsc.ca.gov/public/final_documents2?global_id=41360069&doc_id=60364539
Area Name:
Area Link:
Sub Area:
Sub Area Link:
Document Type: Operation and Maintenance Report
Date Completed: 5/30/2017
Comments: Cap/Cover working as designed. No conditions of concern.

Title: Fact Sheet
Title Link: https://www.envirostor.dtsc.ca.gov/public/final_documents2?global_id=41360069&doc_id=6013865
Area Name:
Area Link:
Sub Area:
Sub Area Link:
Document Type: Fact Sheets
Date Completed: 1/25/2007
Comments:

Title: BASAPCO Community Profile
Title Link: https://www.envirostor.dtsc.ca.gov/public/final_documents2?global_id=41360069&doc_id=6014175
Area Name:
Area Link:
Sub Area:
Sub Area Link:
Document Type: Community Profile
Date Completed: 1/25/2007

Map Key	Number of Records	Direction	Distance (mi/ft)	Elev/Diff (ft)	Site	DB
Comments:						
86	14 of14	SE	0.08 / 412.52	12.65 / -15	BASAPCO, INC. 27-S. LINDEN S SAN FRANCISCO CA 94080	CALSITES

ID No:	41360069	Assembly:	
Status Date:	03/21/1995	Senate:	
NPL:		Region:	2
Tier:		Region Name:	BERKELEY
Fund:		County Co:	41
Access :		Facility County:	SAN MATEO
Access Code:	NOT REPORTED	Lat Deg:	0
Cortese:		Lat Min:	0
Hrscore:		Lat Sec:	0
Hrsdate:		Lat Dir:	
Groundwater Contam:		Long Deg:	0
GW Code:	NOT REPORTED	Long Min:	0
No Sources:	0	Long Sec:	0
RWQCB Name:		Long Dir:	
Branch Name:	NORTH COAST	LImethod:	
Staff:		LIdesc:	
Senior:			

Status Name: PROPERTY/SITE REFERRED TO ANOTHER AGENCY
Type Name: N/A
Lead Name: N/A
SIC Name: MANU - ELECTRONIC & OTHER ELECTRIC EQUIP
Filename:
Comments:

FACILITY IDENTIFIED ACTIVE SITE I.D.'D IND. OF DRIVE BY *EQR FACILITY DRIVE-BY EVIDENCE OF WASTES FACILITY DRIVE-BY FURTHER RESEARCH INDICATED FINAL STRATEGY SITE REFERRED: TO HMMS/ENF. QUESTIONNAIRE RECEIVED FACILITY IDENTIFIED ID FROM ERRIS SITE SCREENING DONE CERCLIS LIST DHS RCVD FIT SSI REASSESSMENT- EPA RECOM MENDS HIGH PRIORITY LSI 7-20-90.

Background:

87	1 of1	WNW	0.08 / 418.74	29.98 / 3	SWINERTON & WALBERG CO 93 SPRUCE SOUTH SAN FRANCISCO CA 94080	CUPA SANMATEO

Facility ID: FA0017756

Detail(s)

Program Category: UNDERGROUND TANK PROGRAM
Billing Status: Inactive, non-billable
Program Element: UNDERGROUND TANK - GENERAL

Program Category: BUSINESS PLAN PROGRAM
Billing Status: Inactive, non-billable
Program Element: STORES HAZ MAT <219GAL,1,999LB, 879CF

88	1 of1	ENE	0.08 / 431.32	29.79 / 2	RALPH KING FURNITURE & CABINETRY 100 LINDEN SOUTH SAN FRANCISCO CA 94080	CUPA SANMATEO

Facility ID: FA0066362

Detail(s)

Map Key	Number of Records	Direction	Distance (mi/ft)	Elev/Diff (ft)	Site	DB

Program Category: HAZARDOUS WASTE PROGRAM
Billing Status: Active, billable
Program Element: GENERATES <27 GAL/YEAR

89	1 of3	SSW	0.09 / 454.74	11.13 / -16	JONES AUTO BODY 102 MAPLE SOUTH SAN FRANCISCO CA 94080	CUPA SANMATEO

Facility ID: FA0015112

Detail(s)

Program Category: HAZARDOUS WASTE PROGRAM
Billing Status: Inactive, non-billable
Program Element: GENERATES & RECYCLES WASTE OIL/SOLVENT

Program Category: BUSINESS PLAN PROGRAM
Billing Status: Inactive, non-billable
Program Element: STORES MV FUELS OR WASTE ONLY

89	2 of3	SSW	0.09 / 454.74	11.13 / -16	A&Z AUTOBODY REPAIR 100 MAPLE SOUTH SAN FRANCISCO CA 94080	CUPA SANMATEO

Facility ID: FA0024541

Detail(s)

Program Category: HAZARDOUS WASTE PROGRAM
Billing Status: Inactive, non-billable
Program Element: GENERATES <27 GAL/YEAR

Program Category: BUSINESS PLAN PROGRAM
Billing Status: Inactive, non-billable
Program Element: STORES MV FUELS OR WASTE ONLY

89	3 of3	SSW	0.09 / 454.74	11.13 / -16	JONES AUTO BODY 102 SO MAPLE AVENUE SOUTH SAN FRANCISCO CA 94080	EMISSIONS

2001 Criteria Data

Facility ID:	11471	**CERR Code:**	
Facility SIC Code:	7532	**TOGT:**	.62
CO:	41	**ROGT:**	.52
Air Basin:	SF	**COT:**	
District:	BA	**NOXT:**	
COID:	SM	**SOXT:**	
DISN:	BAY AREA AQMD	**PMT:**	
CHAPIS:		**PM10T:**	

2001 Toxic Data

Facility ID:	11471	**COID:**	SM
Facility SIC Code:	7532	**DISN:**	BAY AREA AQMD
CO:	41	**CHAPIS:**	
Air Basin:	SF	**CERR Code:**	

District: BA
TS:
Health Risk Asmt:
Non-Cancer Chronic Haz Ind:
Non-Cancer Acute Haz Ind:

2002 Criteria Data

Facility ID:	11471	***CERR Code:***	
Facility SIC Code:	7532	***TOGT:***	.609
CO:	41	***ROGT:***	.5173336
Air Basin:	SF	***COT:***	
District:	BA	***NOXT:***	
COID:	SM	***SOXT:***	
DISN:	BAY AREA AQMD	***PMT:***	
CHAPIS:		***PM10T:***	

2002 Toxic Data

Facility ID:	11471	***COID:***	SM
Facility SIC Code:	7532	***DISN:***	BAY AREA AQMD
CO:	41	***CHAPIS:***	
Air Basin:	SF	***CERR Code:***	
District:	BA		
TS:			
Health Risk Asmt:			
Non-Cancer Chronic Haz Ind:			
Non-Cancer Acute Haz Ind:			

2003 Criteria Data

Facility ID:	11471	***CERR Code:***	
Facility SIC Code:	7532	***TOGT:***	.735
CO:	41	***ROGT:***	.6
Air Basin:	SF	***COT:***	
District:	BA	***NOXT:***	
COID:	SM	***SOXT:***	
DISN:	BAY AREA AQMD	***PMT:***	
CHAPIS:		***PM10T:***	

2003 Toxic Data

Facility ID:	11471	***COID:***	SM
Facility SIC Code:	7532	***DISN:***	BAY AREA AQMD
CO:	41	***CHAPIS:***	
Air Basin:	SF	***CERR Code:***	
District:	BA		
TS:			
Health Risk Asmt:			
Non-Cancer Chronic Haz Ind:			
Non-Cancer Acute Haz Ind:			

2004 Criteria Data

Facility ID:	11471	***CERR Code:***	
Facility SIC Code:	7532	***TOGT:***	.735
CO:	41	***ROGT:***	.600956
Air Basin:	SF	***COT:***	
District:	BA	***NOXT:***	
COID:	SM	***SOXT:***	
DISN:	BAY AREA AQMD	***PMT:***	
CHAPIS:		***PM10T:***	

Map Key	Number of Records	Direction	Distance (mi/ft)	Elev/Diff (ft)	Site	DB

2004 Toxic Data

Facility ID:	11471	***COID:***	SM
Facility SIC Code:	7532	***DISN:***	BAY AREA AQMD
CO:	41	***CHAPIS:***	
Air Basin:	SF	***CERR Code:***	
District:	BA		
TS:			
Health Risk Asmt:			
Non-Cancer Chronic Haz Ind:			
Non-Cancer Acute Haz Ind:			

2005 Criteria Data

Facility ID:	11471	***CERR Code:***	
Facility SIC Code:	7532	***TOGT:***	.735
CO:	41	***ROGT:***	.600956
Air Basin:	SF	***COT:***	
District:	BA	***NOXT:***	
COID:	SM	***SOXT:***	
DISN:	BAY AREA AQMD	***PMT:***	
CHAPIS:		***PM10T:***	

2005 Toxic Data

Facility ID:	11471	***COID:***	SM
Facility SIC Code:	7532	***DISN:***	BAY AREA AQMD
CO:	41	***CHAPIS:***	
Air Basin:	SF	***CERR Code:***	
District:	BA		
TS:			
Health Risk Asmt:			
Non-Cancer Chronic Haz Ind:			
Non-Cancer Acute Haz Ind:			

90	*1 of1*	*SSW*	*0.09 / 459.29*	*15.63 / -12*	***W W GRAINGER*** ***408 CANAL*** ***SOUTH SAN FRANCISCO CA 94080***	***CUPA SANMATEO***

Facility ID: FA0027269

Detail(s)

Program Category:	BUSINESS PLAN PROGRAM
Billing Status:	Inactive, non-billable
Program Element:	STORES HAZ MAT <219GAL,1,999LB, 879CF

91	*1 of3*	*SSE*	*0.09 / 461.35*	*9.36 / -18*	***MIRAGE REPAIR SHOP*** ***49 S LINDEN*** ***S SAN FRANCISCO CA 94080***	***CERS HAZ***

Site ID:	49353
Latitude:	37.649257
Longitude:	-122.412020

Regulated Programs

EI ID:	10067776	***EI Description:***	Hazardous Waste Generator
EI ID:	10067776	***EI Description:***	Chemical Storage Facilities

Violations

Violation Date: 11/15/2021 ***Violation Source:*** CERS
Violation Program: HW ***Violation Division:*** San Mateo County Environmental Health
Citation: 22 CCR 12 66262.40(a) - California Code of Regulations, Title 22, Chapter 12, Section(s) 66262.40(a)
Violation Notes:

Returned to compliance on 12/14/2021. Manifest (waste disposal records) copies for 2020 and 2021 were not on site. Provide missing manifest copies to the inspector within the comply by date.

Violation Description:

Failure to keep a copy of each properly signed manifest for at least three years from the date the waste was accepted by the initial transporter. The manifest signed at the time the waste was accepted for transport shall be kept until receiving a signed copy from the designated facility which received the waste.

Violations

Violation Date: 03/08/2018 ***Violation Source:*** CERS
Violation Program: HW ***Violation Division:*** San Mateo County Environmental Health
Citation: 40 CFR 1 265.173 - U.S. Code of Federal Regulations, Title 40, Chapter 1, Section(s) 265.173
Violation Notes:

Returned to compliance on 03/06/2019. The bungs for the two 55 gallon drums storing used oil are missing and can't be retrieved.

Violation Description:

Failure to meet the following container management requirements:
(a) A container holding hazardous waste must always be closed during storage, except when it is necessary to add or remove waste.
(b) A container holding hazardous waste must not be opened, handled, or stored in a manner which may rupture the container or cause it to leak.

Violations

Violation Date: 03/10/2016 ***Violation Source:*** CERS
Violation Program: HW ***Violation Division:*** San Mateo County Environmental Health
Citation: 22 CCR 12 66262.34(b)(1) - California Code of Regulations, Title 22, Chapter 12, Section(s) 66262.34(b)(1)
Violation Notes:

Returned to compliance on 03/15/2016. Dispose water based waste paint, waste thinner and used oil within 30 days.

Violation Description:

Failure to dispose of hazardous waste after the first 100-kilogram threshold amount was accumulated within a 90 day period.

Violations

Violation Date: 11/15/2021 ***Violation Source:*** CERS
Violation Program: HW ***Violation Division:*** San Mateo County Environmental Health
Citation: 40 CFR 1 265.173 - U.S. Code of Federal Regulations, Title 40, Chapter 1, Section(s) 265.173
Violation Notes:

Returned to compliance on 12/14/2021. Lid for used oil drum is missing. Provide a lid for the used oil drum and submit documentation to the inspector within the comply by date.

Violation Description:

Failure to meet the following container management requirements:
(a) A container holding hazardous waste must always be closed during storage, except when it is necessary to add or remove waste.
(b) A container holding hazardous waste must not be opened, handled, or stored in a manner which may rupture the container or cause it to leak.

Violations

Violation Date: 03/08/2018 ***Violation Source:*** CERS
Violation Program: HW ***Violation Division:*** San Mateo County Environmental Health
Citation: 22 CCR 12 66262.12 - California Code of Regulations, Title 22, Chapter 12, Section(s) 66262.12
Violation Notes:

Returned to compliance on 05/02/2019. Facility's EPA ID# is Inactive. Please complete the EPA ID Application (attached) and send it to DTSC within 30 days. After the number is re-activated, please go to the website: https://evq.dtsc.ca.gov/Register.aspx and either registered for an account then complete the questionnaire or log in and complete the questionnaire.

Violation Description:

Failure to obtain an Identification Number prior to treating, storing, disposing of, transporting or offering for transportation any hazardous waste.

Violations

Violation Date: 03/10/2016 ***Violation Source:*** CERS
Violation Program: HW ***Violation Division:*** San Mateo County Environmental Health
Citation: HSC 6.5 25160.2 - California Health and Safety Code, Chapter 6.5, Section(s) 25160.2
Violation Notes:

Returned to compliance on 03/15/2016. Dispose water based paint waste and waste thinner within 30 days. Facility is not able to locate any proof that the water based paint related waste and waste thinner were ever picked up. No disposal record for used oil since 2011. Dispose water based waste paint, waste thinner and used oil within 30 days.

Violation Description:

Failure to meet any of the following consolidated manifest requirements:
1) Legible receipts for each quantity of hazardous waste that is received from a generator,
2) The generator's information (name, address, identification number, contact person, telephone number of the generator, the signature of the generator or the generator's representative),
3) Date of the shipment,
4) The manifest number,
5) The volume or quantity of each waste stream received,
6) The name, address, and identification number of the authorized facility to which the hazardous waste will be transported,
7) The transporter's information (name, address, and identification number, the driver's signature),
8) A statement, signed by the generator, certifying that the generator has established a program to reduce the volume or quantity and toxicity of the hazardous waste to the degree economically practicable.
9) The generator shall retain each receipt for at least three years.

Violations

Violation Date: 11/15/2021 ***Violation Source:*** CERS
Violation Program: HMRRP ***Violation Division:*** San Mateo County Environmental Health
Citation: HSC 6.95 25505(a)(4) - California Health and Safety Code, Chapter 6.95, Section(s) 25505(a)(4)
Violation Notes:

Returned to compliance on 12/14/2021. Employee training records were unavailable. Train employees and submit documentation to the inspector within the comply by date.

Violation Description:

Failure to provide initial and annual training to all employees in safety procedures in the event of a release or threatened release of a hazardous material or failure to document and maintain training records for a minimum of three years.

Violations

Violation Date: 10/17/2019 ***Violation Source:*** CERS
Violation Program: HW ***Violation Division:*** San Mateo County Environmental Health
Citation: 22 CCR 12 66262.34(f) - California Code of Regulations, Title 22, Chapter 12, Section(s) 66262.34(f)
Violation Notes:

Returned to compliance on 10/17/2019. Facility has not update the accumulation start dates for the used oil drums. New labels were completed during

inspection

Violation Description:

Failure to properly label hazardous waste accumulation containers and portable tanks with the following requirements: "Hazardous Waste", name and address of the generator, physical and chemical characteristics of the Hazardous Waste, and starting accumulation date.

Violations

Violation Date: 10/17/2019 ***Violation Source:*** CERS
Violation Program: HW ***Violation Division:*** San Mateo County Environmental Health
Citation: HSC 6.5 25250.22 - California Health and Safety Code, Chapter 6.5, Section(s) 25250.22
Violation Notes:

Returned to compliance on 12/03/2019. Facility is draining many filters over a tray that eventually drain into the 55 gallon drum. This is not an acceptable fuel filter management and storage practice. Facility stated they will be getting an oil crusher within a month. Please put filters into storage drum within 14 days when the oil crusher arrives.

Violation Description:

Failure to properly manage used oil and/or fuel filters in accordance with the requirements.

Violations

Violation Date: 03/10/2016 ***Violation Source:*** CERS
Violation Program: HW ***Violation Division:*** San Mateo County Environmental Health
Citation: 40 CFR 1 262.34(d)(5)(iii) - U.S. Code of Federal Regulations, Title 40, Chapter 1, Section(s) 262.34(d)(5)(iii)
Violation Notes:

Returned to compliance on 03/23/2016. facility personnel should attend San Mateo County training

Violation Description:

Failure to ensure employees are familiar with the handling and compliance of hazardous waste regulations and emergency response.

Violations

Violation Date: 03/10/2016 ***Violation Source:*** CERS
Violation Program: HW ***Violation Division:*** San Mateo County Environmental Health
Citation: HSC 6.5 25250.19(c) - California Health and Safety Code, Chapter 6.5, Section(s) 25250.19(c)
Violation Notes:

Returned to compliance on 03/15/2016.

Violation Description:

Failure to retain paperwork documenting disposal of used oil for three years.

Violations

Violation Date: 11/15/2021 ***Violation Source:*** CERS
Violation Program: HW ***Violation Division:*** San Mateo County Environmental Health
Citation: HSC 6.5 25160.2 - California Health and Safety Code, Chapter 6.5, Section(s) 25160.2
Violation Notes:

Returned to compliance on 12/14/2021. Manifest (waste disposal records) copies for 2020 and 2021 were not on site. Provide missing manifest copies to the inspector within the comply by date.

Violation Description:

Failure of a generator of hazardous waste that meets the conditions to be transported on a consolidated manifest to comply with one or more of the required consolidated manifesting procedures and retain copies of receipts for three years.

Violations

Violation Date: 11/15/2021 ***Violation Source:*** CERS
Violation Program: HW ***Violation Division:*** San Mateo County Environmental Health
Citation: 22 CCR 12 66262.12 - California Code of Regulations, Title 22, Chapter 12, Section(s) 66262.12
Violation Notes:

Returned to compliance on 12/14/2021. EPA ID is inactive. Fill out electronic verification questionnaire (EVQ) at https://evq.dtsc.ca.gov/Home.aspx to reactivate EPA ID.

Violation Description:

Failure to obtain an Identification Number prior to treating, storing, disposing of, transporting or offering for transportation any hazardous waste.

Violations

Violation Date: 03/10/2016 ***Violation Source:*** CERS
Violation Program: HMRRP ***Violation Division:*** San Mateo County Environmental Health
Citation: HSC 6.95 25505(a)(4) - California Health and Safety Code, Chapter 6.95, Section(s) 25505(a)(4)
Violation Notes:

Returned to compliance on 04/02/2017. conduct employee training and document within 30 days.

Violation Description:

Failure to provide initial and annual training to all employees in safety procedures in the event of a release or threatened release of a hazardous material or failure to document and maintain training records for a minimum of three years.

Violations

Violation Date: 09/13/2023 ***Violation Source:*** CERS
Violation Program: HW ***Violation Division:*** San Mateo County Environmental Health
Citation: 22 CCR 12 66262.12 - California Code of Regulations, Title 22, Chapter 12, Section(s) 66262.12
Violation Notes:

CAL000289763 was inacive at time of inspection. Follow steps through the DTSC to reactivate.

Violation Description:

Failure to obtain an Identification Number prior to treating, storing, disposing of, transporting or offering for transportation any hazardous waste.

Violations

Violation Date: 03/10/2016 ***Violation Source:*** CERS
Violation Program: HW ***Violation Division:*** San Mateo County Environmental Health
Citation: 22 CCR 12 66262.34(f) - California Code of Regulations, Title 22, Chapter 12, Section(s) 66262.34(f)
Violation Notes:

Returned to compliance on 03/10/2016.

Violation Description:

Failure to properly label hazardous waste accumulation containers with the following requirements: "Hazardous Waste", name and address of the generator, physical and chemical characteristics of the Hazardous Waste, and starting accumulation date.

Violations

Violation Date: 11/15/2021 ***Violation Source:*** CERS
Violation Program: HW ***Violation Division:*** San Mateo County Environmental Health
Citation: 22 CCR 12 66262.34(f) - California Code of Regulations, Title 22, Chapter 12, Section(s) 66262.34(f)

Violation Notes:

Returned to compliance on 11/15/2021. Used oil drums had faded labels. CORRECTED ON SITE.

Violation Description:

Failure to properly label hazardous waste accumulation containers and portable tanks with the following requirements: "Hazardous Waste", name and address of the generator, physical and chemical characteristics of the Hazardous Waste, and starting accumulation date.

Violations

Violation Date: 11/15/2021
Violation Source: CERS
Violation Program: HW
Violation Division: San Mateo County Environmental Health
Citation: HSC 6.5 25123.3(h)(1) - California Health and Safety Code, Chapter 6.5, Section(s) 25123.3(h)(1)
Violation Notes:

Returned to compliance on 12/14/2021. Waste paint is overaccumulated. Dispose of waste paint within the comply by date. Provide a record of disposal to the inspector within the comply by date.

Violation Description:

Failure to send hazardous waste offsite for treatment, storage, or disposal within 180 days (or 270 days if waste is transported over 200 miles) for a generator who generates less than 1000 kilogram per month if all of the following conditions are met:
(1) The quantity of hazardous waste accumulated onsite never exceeds 6,000 kilograms.

(2) The generator complies with the requirements of 40 Code of Federal Regulations section 262.34(d), (e) and (f).

(3) The generator does not hold acutely hazardous waste or extremely hazardous waste in an amount greater than one kilogram for more than 90 days.

Evaluations

Eval Date: 03/08/2018
Violations Found: No
Eval General Type: Compliance Evaluation Inspection
Eval Type: Routine done by local agency
Eval Division: San Mateo County Environmental Health
Eval Program: HMRRP
Eval Source: CERS
Eval Notes:

HMBP certified in 12/2017.; Note: data in [EVAL Notes] field for some records is truncated from the source.

Eval Date: 04/01/2019
Violations Found: No
Eval General Type: Other/Unknown
Eval Type: Other, not routine, done by local agency
Eval Division: San Mateo County Environmental Health
Eval Program: HMRRP
Eval Source: CERS
Eval Notes:

Eval Date: 06/03/2019
Violations Found: No
Eval General Type: Other/Unknown
Eval Type: Other, not routine, done by local agency
Eval Division: San Mateo County Environmental Health
Eval Program: HMRRP
Eval Source: CERS
Eval Notes:

Eval Date: 06/06/2014
Violations Found: No
Eval General Type: Other/Unknown

Eval Type: Other, not routine, done by local agency
Eval Division: San Mateo County Environmental Health
Eval Program: HMRRP
Eval Source: CERS
Eval Notes:

Eval Date: 10/17/2019
Violations Found: No
Eval General Type: Other/Unknown
Eval Type: Other, not routine, done by local agency
Eval Division: San Mateo County Environmental Health
Eval Program: HW
Eval Source: CERS
Eval Notes:

Eval Date: 06/21/2016
Violations Found: No
Eval General Type: Other/Unknown
Eval Type: Other, not routine, done by local agency
Eval Division: San Mateo County Environmental Health
Eval Program: HW
Eval Source: CERS
Eval Notes:

Eval Date: 11/01/2018
Violations Found: No
Eval General Type: Other/Unknown
Eval Type: Other, not routine, done by local agency
Eval Division: San Mateo County Environmental Health
Eval Program: HW
Eval Source: CERS
Eval Notes:

Used oil has been picked up on 10/18/18. Facility no longer stores waste coolant. The poly drum has been removed from the facility.; Note: data in [EVAL Notes] field for some records is truncated from the source.

Eval Date: 11/15/2021
Violations Found: Yes
Eval General Type: Compliance Evaluation Inspection
Eval Type: Routine done by local agency
Eval Division: San Mateo County Environmental Health
Eval Program: HMRRP
Eval Source: CERS
Eval Notes:

Hazardous materials above threshold: New oil - 55 gallons Used oil - 110 gallons; Note: data in [EVAL Notes] field for some records is truncated from the source.

Eval Date: 09/13/2023
Violations Found: No
Eval General Type: Compliance Evaluation Inspection
Eval Type: Routine done by local agency
Eval Division: San Mateo County Environmental Health
Eval Program: HMRRP
Eval Source: CERS
Eval Notes:

mirageautos@gmail.com HMBP Qualifying units: Used oil @ 110 New oil @ 55 Waste solvent below threshold at 35; Note: data in [EVAL Notes] field for some records is truncated from the source.

Eval Date: 04/11/2019
Violations Found: No
Eval General Type: Other/Unknown
Eval Type: Other, not routine, done by local agency

Eval Division: San Mateo County Environmental Health
Eval Program: HMRRP
Eval Source: CERS
Eval Notes:

Eval Date: 04/02/2019
Violations Found: No
Eval General Type: Other/Unknown
Eval Type: Other, not routine, done by local agency
Eval Division: San Mateo County Environmental Health
Eval Program: HMRRP
Eval Source: CERS
Eval Notes:

Eval Date: 03/17/2017
Violations Found: No
Eval General Type: Other/Unknown
Eval Type: Other, not routine, done by local agency
Eval Division: San Mateo County Environmental Health
Eval Program: HMRRP
Eval Source: CERS
Eval Notes:

Eval Date: 05/18/2018
Violations Found: No
Eval General Type: Other/Unknown
Eval Type: Other, not routine, done by local agency
Eval Division: San Mateo County Environmental Health
Eval Program: HMRRP
Eval Source: CERS
Eval Notes:

Eval Date: 03/10/2016
Violations Found: Yes
Eval General Type: Compliance Evaluation Inspection
Eval Type: Routine done by local agency
Eval Division: San Mateo County Environmental Health
Eval Program: HMRRP
Eval Source: CERS
Eval Notes:

Eval Date: 05/15/2021
Violations Found: No
Eval General Type: Other/Unknown
Eval Type: Other, not routine, done by local agency
Eval Division: San Mateo County Environmental Health
Eval Program: HMRRP
Eval Source: CERS
Eval Notes:

Eval Date: 09/13/2023
Violations Found: Yes
Eval General Type: Compliance Evaluation Inspection
Eval Type: Routine done by local agency
Eval Division: San Mateo County Environmental Health
Eval Program: HW
Eval Source: CERS
Eval Notes:

mirageautos@gmail.com Haz waste on site: Waste solvent at 30 G Used oil at 110 G; Note: data in [EVAL Notes] field for some records is truncated from the source.

Eval Date: 03/10/2016

Violations Found: Yes
Eval General Type: Compliance Evaluation Inspection
Eval Type: Routine done by local agency
Eval Division: San Mateo County Environmental Health
Eval Program: HW
Eval Source: CERS
Eval Notes:

Eval Date: 03/29/2019
Violations Found: No
Eval General Type: Other/Unknown
Eval Type: Other, not routine, done by local agency
Eval Division: San Mateo County Environmental Health
Eval Program: HW
Eval Source: CERS
Eval Notes:

EPA ID#; Note: data in [EVAL Notes] field for some records is truncated from the source.

Eval Date: 03/08/2018
Violations Found: Yes
Eval General Type: Compliance Evaluation Inspection
Eval Type: Routine done by local agency
Eval Division: San Mateo County Environmental Health
Eval Program: HW
Eval Source: CERS
Eval Notes:

Waste generated at the facility: used oil and paint related wate. Fire extinguishers serviced in 2/2018.; Note: data in [EVAL Notes] field for some records is truncated from the source.

Eval Date: 08/10/2018
Violations Found: No
Eval General Type: Other/Unknown
Eval Type: Other, not routine, done by local agency
Eval Division: San Mateo County Environmental Health
Eval Program: HW
Eval Source: CERS
Eval Notes:

Eval Date: 01/07/2015
Violations Found: No
Eval General Type: Compliance Evaluation Inspection
Eval Type: Routine done by local agency
Eval Division: San Mateo County Environmental Health
Eval Program: HMRRP
Eval Source: CERS
Eval Notes:

Eval Date: 04/05/2019
Violations Found: No
Eval General Type: Other/Unknown
Eval Type: Other, not routine, done by local agency
Eval Division: San Mateo County Environmental Health
Eval Program: HMRRP
Eval Source: CERS
Eval Notes:

HMBP; Note: data in [EVAL Notes] field for some records is truncated from the source.

Eval Date: 04/24/2019
Violations Found: No
Eval General Type: Other/Unknown
Eval Type: Other, not routine, done by local agency

Eval Division: San Mateo County Environmental Health
Eval Program: HW
Eval Source: CERS
Eval Notes:

on site to assist faiclity reactivbate EPA ID#. Contacted eVQ and helped faiclity completed the eVQ.; Note: data in [EVAL Notes] field for some records is truncated from the source.

Eval Date: 10/17/2019
Violations Found: No
Eval General Type: Compliance Evaluation Inspection
Eval Type: Routine done by local agency
Eval Division: San Mateo County Environmental Health
Eval Program: HMRRP
Eval Source: CERS
Eval Notes:

HMBP submitted on 4/112019 via san mateo portal; Note: data in [EVAL Notes] field for some records is truncated from the source.

Eval Date: 01/07/2015
Violations Found: No
Eval General Type: Compliance Evaluation Inspection
Eval Type: Routine done by local agency
Eval Division: San Mateo County Environmental Health
Eval Program: HW
Eval Source: CERS
Eval Notes:

Eval Date: 01/03/2019
Violations Found: No
Eval General Type: Other/Unknown
Eval Type: Other, not routine, done by local agency
Eval Division: San Mateo County Environmental Health
Eval Program: HMRRP
Eval Source: CERS
Eval Notes:

Eval Date: 01/28/2015
Violations Found: No
Eval General Type: Other/Unknown
Eval Type: Other, not routine, done by local agency
Eval Division: San Mateo County Environmental Health
Eval Program: HMRRP
Eval Source: CERS
Eval Notes:

Eval Date: 09/10/2018
Violations Found: No
Eval General Type: Other/Unknown
Eval Type: Other, not routine, done by local agency
Eval Division: San Mateo County Environmental Health
Eval Program: HMRRP
Eval Source: CERS
Eval Notes:

Eval Date: 04/05/2019
Violations Found: No
Eval General Type: Other/Unknown
Eval Type: Other, not routine, done by local agency
Eval Division: San Mateo County Environmental Health
Eval Program: HW
Eval Source: CERS
Eval Notes:

labels, 2nd containment oil clean up.; Note: data in [EVAL Notes] field for some records is truncated from the source.

Eval Date: 06/27/2020
Violations Found: No
Eval General Type: Other/Unknown
Eval Type: Other, not routine, done by local agency
Eval Division: San Mateo County Environmental Health
Eval Program: HMRRP
Eval Source: CERS
Eval Notes:

Eval Date: 08/10/2018
Violations Found: No
Eval General Type: Other/Unknown
Eval Type: Other, not routine, done by local agency
Eval Division: San Mateo County Environmental Health
Eval Program: HMRRP
Eval Source: CERS
Eval Notes:

Eval Date: 01/27/2015
Violations Found: No
Eval General Type: Other/Unknown
Eval Type: Other, not routine, done by local agency
Eval Division: San Mateo County Environmental Health
Eval Program: HW
Eval Source: CERS
Eval Notes:

Eval Date: 10/17/2019
Violations Found: Yes
Eval General Type: Compliance Evaluation Inspection
Eval Type: Routine done by local agency
Eval Division: San Mateo County Environmental Health
Eval Program: HW
Eval Source: CERS
Eval Notes:

Waste generated: used oil stored in two 55 gallon drums Waste thinner in a 30 gallon drum; Note: data in [EVAL Notes] field for some records is truncated from the source.

Eval Date: 10/18/2016
Violations Found: No
Eval General Type: Other/Unknown
Eval Type: Other, not routine, done by local agency
Eval Division: San Mateo County Environmental Health
Eval Program: HMRRP
Eval Source: CERS
Eval Notes:

Eval Date: 11/15/2021
Violations Found: Yes
Eval General Type: Compliance Evaluation Inspection
Eval Type: Routine done by local agency
Eval Division: San Mateo County Environmental Health
Eval Program: HW
Eval Source: CERS
Eval Notes:

Hazardous waste streams generated: Used oil - around 55 gallons generated per month Paint waste - less than 15 gallons per year Oil filters - around half a 55 gallon drum a year; Note: data in [EVAL Notes] field for some records is truncated from the source.

Map Key	Number of Records	Direction	Distance (mi/ft)	Elev/Diff (ft)	Site	DB

Affiliations

Affil Type Desc: CUPA District
Entity Name: San Mateo County Environmental Health
Entity Title:
Address: 2000 Alameda de las Pulgas, Suite 100
City: San Mateo
State: CA
Country:
Zip Code: 94403
Phone: (650) 372-6200

Affil Type Desc: Environmental Contact
Entity Name: JESUS AVILA
Entity Title:
Address: 49 SOUTH LINDEN AVE
City: SOUTH SAN FRANCISCO
State: CA
Country:
Zip Code: 94080
Phone:

Affil Type Desc: Facility Mailing Address
Entity Name: Mailing Address
Entity Title:
Address: 49 SOUTH LINDEN AVE
City: SOUTH SAN FRANCISCO
State: CA
Country:
Zip Code: 94080
Phone:

Affil Type Desc: Operator
Entity Name: MIRAGE REPAIR SHOP
Entity Title:
Address:
City:
State:
Country:
Zip Code:
Phone: (650) 271-1901

Affil Type Desc: Legal Owner
Entity Name: AVILA, JESUS
Entity Title:
Address: 49 S LINDEN
City: S SAN FRANCISCO
State: CA
Country: United States
Zip Code: 94080
Phone: (650) 271-1901

Affil Type Desc: Parent Corporation
Entity Name: MIRAGE REPAIR SHOP
Entity Title:
Address:
City:
State:
Country:
Zip Code:
Phone:

91	*2 of3*	*SSE*	*0.09 / 461.35*	*9.36 / -18*	***MIRAGE REPAIR SHOP*** ***49 S LINDEN AVE*** ***SOUTH SAN FRANCISCO CA*** ***94080-0000***	***RCRA TSD***

EPA Handler ID: CAL000289763

Gen Status Universe:	No Report
Contact Name:	JESUS AVILA
Contact Address:	49 SOUTH LINDEN AV , , SOUTH SAN FRANCISCO , CA, 94080 ,
Contact Phone No and Ext:	650-271-1901
Contact Email:	MIRAGEAUTOS@GMAIL.COM
Contact Country:	
Land Type:	
County Name:	SAN MATEO
EPA Region:	09
Receive Date:	20041227
Location Latitude:	37.648842
Location Longitude:	-122.412286

Violation/Evaluation Summary

Note:	NO RECORDS: As of Oct 2023, there are no Compliance Monitoring and Enforcement (violation) records associated with this facility (EPA ID).

Handler Summary

Importer Activity:	No
Mixed Waste Generator:	No
Transporter Activity:	No
Transfer Facility:	No
Onsite Burner Exemption:	No
Smelting, Melting and Refining:	No
Underground Injection Control:	No
Commercial TSD:	No
Used Oil Transporter:	No
Used Oil Transfer Facility:	No
Used Oil Processor:	No
Used Oil Refiner:	No
Used Oil Burner:	No
Used Oil Market Burner:	No
Used Oil Spec Marketer:	No

Hazardous Waste Handler Details

Sequence No:	1
Receive Date:	20041227
Handler Name:	MIRAGE REPAIR SHOP
Federal Waste Generator Code:	N
Generator Code Description:	Not a Generator, Verified
Source Type:	Implementer
TSD Activity:	Y

Owner/Operator Details

Owner/Operator Ind:	Current Owner	***Street No:***	
Type:	Other	***Street 1:***	332 COMMERCIAL
Name:	JESUS AVILA	***Street 2:***	
Date Became Current:		***City:***	SOUTH SAN FRANCISCO
Date Ended Current:		***State:***	CA
Phone:	650-271-1901	***Country:***	
Source Type:	Implementer	***Zip Code:***	94080

Owner/Operator Ind:	Current Operator	***Street No:***	
Type:	Other	***Street 1:***	49 SOUTH LINDEN AV
Name:	JESUS AVILA	***Street 2:***	
Date Became Current:		***City:***	SOUTH SAN FRANCISCO
Date Ended Current:		***State:***	CA
Phone:	650-271-1901	***Country:***	
Source Type:	Implementer	***Zip Code:***	94080

Map Key	Number of Records	Direction	Distance (mi/ft)	Elev/Diff (ft)	Site	DB
91	3 of3	SSE	0.09 / 461.35	9.36 / -18	MIRAGE REPAIR SHOP 49 S LINDEN AVE SOUTH SAN FRANCISCO CA 94080-0000	RCRA NON GEN

EPA Handler ID: CAL000289763
Gen Status Universe: No Report
Contact Name: JESUS AVILA
Contact Address: 49 SOUTH LINDEN AV , , SOUTH SAN FRANCISCO , CA, 94080 ,
Contact Phone No and Ext: 650-271-1901
Contact Email: MIRAGEAUTOS@GMAIL.COM
Contact Country:
County Name: SAN MATEO
EPA Region: 09
Land Type:
Receive Date: 20041227
Location Latitude: 37.648842
Location Longitude: -122.412286

Violation/Evaluation Summary

Note: NO RECORDS: As of Oct 2023, there are no Compliance Monitoring and Enforcement (violation) records associated with this facility (EPA ID).

Handler Summary

Importer Activity: No
Mixed Waste Generator: No
Transporter Activity: No
Transfer Facility: No
Onsite Burner Exemption: No
Furnace Exemption: No
Underground Injection Activity: No
Commercial TSD: No
Used Oil Transporter: No
Used Oil Transfer Facility: No
Used Oil Processor: No
Used Oil Refiner: No
Used Oil Burner: No
Used Oil Market Burner: No
Used Oil Spec Marketer: No

Hazardous Waste Handler Details

Sequence No: 1
Receive Date: 20041227
Handler Name: MIRAGE REPAIR SHOP
Source Type: Implementer
Federal Waste Generator Code: N
Generator Code Description: Not a Generator, Verified

Owner/Operator Details

Owner/Operator Ind: Current Owner
Type: Other
Name: JESUS AVILA
Date Became Current:
Date Ended Current:
Phone: 650-271-1901
Source Type: Implementer

Street No:
Street 1: 332 COMMERCIAL
Street 2:
City: SOUTH SAN FRANCISCO
State: CA
Country:
Zip Code: 94080

Owner/Operator Ind: Current Operator
Type: Other

Street No:
Street 1: 49 SOUTH LINDEN AV

Map Key	Number of Records	Direction	Distance (mi/ft)	Elev/Diff (ft)	Site	DB

Name:	JESUS AVILA	**Street 2:**	
Date Became Current:		**City:**	SOUTH SAN FRANCISCO
Date Ended Current:		**State:**	CA
Phone:	650-271-1901	**Country:**	
Source Type:	Implementer	**Zip Code:**	94080

92	1 of10	SSE	0.09 / 470.49	11.71 / -16	FLEET AUTO BODY 39 G SOUTH LINDEN AVE SOUTH SAN FRANCISCO CA 94080	RCRA SQG

EPA Handler ID:	CAD982374175
Gen Status Universe:	Small Quantity Generator
Contact Name:	ENVIRONMENTAL MANAGER
Contact Address:	39 G SOUTH LINDEN AVE , , SOUTH SAN FRANCISCO , CA, 94080 , US
Contact Phone No and Ext:	415-872-3133
Contact Email:	
Contact Country:	US
County Name:	SAN MATEO
EPA Region:	09
Land Type:	Other
Receive Date:	19880502
Location Latitude:	37.649603
Location Longitude:	-122.412051

Violation/Evaluation Summary

Note: NO RECORDS: As of Oct 2023, there are no Compliance Monitoring and Enforcement (violation) records associated with this facility (EPA ID).

Handler Summary

Importer Activity:	No
Mixed Waste Generator:	No
Transporter Activity:	No
Transfer Facility:	No
Onsite Burner Exemption:	No
Furnace Exemption:	No
Underground Injection Activity:	No
Commercial TSD:	No
Used Oil Transporter:	No
Used Oil Transfer Facility:	No
Used Oil Processor:	No
Used Oil Refiner:	No
Used Oil Burner:	No
Used Oil Market Burner:	No
Used Oil Spec Marketer:	No

Hazardous Waste Handler Details

Sequence No:	1
Receive Date:	19880502
Handler Name:	FLEET AUTO BODY
Federal Waste Generator Code:	2
Generator Code Description:	Small Quantity Generator
Source Type:	Notification

Owner/Operator Details

Owner/Operator Ind:	Current Owner	**Street No:**	
Type:	Private	**Street 1:**	NOT REQUIRED
Name:	WEAVER PHILIPP	**Street 2:**	
Date Became Current:		**City:**	NOT REQUIRED

Date Ended Current:		**State:**	ME
Phone:	415-555-1212	**Country:**	
Source Type:	Notification	**Zip Code:**	99999
Owner/Operator Ind:	Current Operator	**Street No:**	
Type:	Private	**Street 1:**	NOT REQUIRED
Name:	NOT REQUIRED	**Street 2:**	
Date Became Current:		**City:**	NOT REQUIRED
Date Ended Current:		**State:**	ME
Phone:	415-555-1212	**Country:**	
Source Type:	Notification	**Zip Code:**	99999

92	2 of10	SSE	0.09 / 470.49	11.71 / -16	BOB JR'S TOWING INC 39 S LINDEN AVE STE T SOUTH SAN FRANCISCO CA 94080	CERS HAZ

Site ID:	99380
Latitude:	37.649520
Longitude:	-122.411930

Regulated Programs

EI ID:	10068526	**EI Description:**	Chemical Storage Facilities
EI ID:	10068526	**EI Description:**	Hazardous Waste Generator

Violations

Violation Date:	09/26/2017	**Violation Source:**	CERS
Violation Program:	HMRRP	**Violation Division:**	San Mateo County Environmental Health
Citation:	HSC 6.95 25505(a)(4) - California Health and Safety Code, Chapter 6.95, Section(s) 25505(a)(4)		

Violation Notes:

Returned to compliance on 03/09/2018. Conduct and document employee training.

Violation Description:

Failure to provide initial and annual training to all employees in safety procedures in the event of a release or threatened release of a hazardous material or failure to document and maintain training records for a minimum of three years.

Violations

Violation Date:	11/15/2021	**Violation Source:**	CERS
Violation Program:	HW	**Violation Division:**	San Mateo County Environmental Health
Citation:	HSC 6.5 25123.3(h)(1) - California Health and Safety Code, Chapter 6.5, Section(s) 25123.3(h)(1)		

Violation Notes:

Returned to compliance on 11/21/2022. Used antifreeze last disposed of 10/27/2021 Drum is full Dispose of used antifreeze and submit a copy of the disposal record to the inspector within the comply by date.

Violation Description:

Failure to send hazardous waste offsite for treatment, storage, or disposal within 180 days (or 270 days if waste is transported over 200 miles) for a generator who generates less than 1000 kilogram per month if all of the following conditions are met:
(1) The quantity of hazardous waste accumulated onsite never exceeds 6,000 kilograms.

(2) The generator complies with the requirements of 40 Code of Federal Regulations section 262.34(d), (e) and (f).

(3) The generator does not hold acutely hazardous waste or extremely hazardous waste in an amount greater than one kilogram for more than 90 days.

Violations

Violation Date: 07/31/2019 **Violation Source:** CERS
Violation Program: HMRRP **Violation Division:** San Mateo County Environmental Health
Citation: HSC 6.95 25505(a)(4) - California Health and Safety Code, Chapter 6.95, Section(s) 25505(a)(4)
Violation Notes:

Returned to compliance on 10/24/2019. Conduct and document employee training within 30 days.

Violation Description:

Failure to provide initial and annual training to all employees in safety procedures in the event of a release or threatened release of a hazardous material or failure to document and maintain training records for a minimum of three years.

Violations

Violation Date: 07/31/2019 **Violation Source:** CERS
Violation Program: HMRRP **Violation Division:** San Mateo County Environmental Health
Citation: HSC 6.95 25508(a)(1) - California Health and Safety Code, Chapter 6.95, Section(s) 25508(a)(1)
Violation Notes:

Returned to compliance on 10/24/2019. Add waste filter drum to the chemical inventory within 30 days.

Violation Description:

Failure to complete and electronically submit hazardous material inventory information for all reportable hazardous materials on site at or above reportable quantities.

Violations

Violation Date: 07/25/2016 **Violation Source:** CERS
Violation Program: HMRRP **Violation Division:** San Mateo County Environmental Health
Citation: HSC 6.95 25505.1 - California Health and Safety Code, Chapter 6.95, Section(s) 25505.1
Violation Notes:

Returned to compliance on 09/02/2016. Need to notify property owner that the facility is subject to HMBP requirement.

Violation Description:

Failure to provide a copy of the business plan to the owner or the owner's agent within five working days after receiving a request for a copy from the owner or the owner's agent.

Violations

Violation Date: 09/26/2017 **Violation Source:** CERS
Violation Program: HW **Violation Division:** San Mateo County Environmental Health
Citation: 22 CCR 12 66262.34(f) - California Code of Regulations, Title 22, Chapter 12, Section(s) 66262.34(f)
Violation Notes:

Returned to compliance on 03/09/2018. The 55 gallon drum containiing waste gas has no hazardous waste label. It has about 10 gallons of gas. Facility states that they usually fill cars to be transported to Pick N Pull with the waste gas. Facility has 2 cars going to Pick N Pull, they will empty the waste gas tank content tomorrow.

Violation Description:

Failure to properly label hazardous waste accumulation containers and portable tanks with the following requirements: "Hazardous Waste", name and address of the generator, physical and chemical characteristics of the Hazardous Waste, and starting accumulation date.

Violations

Violation Date: 07/25/2016 **Violation Source:** CERS
Violation Program: HW **Violation Division:** San Mateo County Environmental Health
Citation: 40 CFR 1 262.34(d)(5)(iii) - U.S. Code of Federal Regulations, Title 40, Chapter 1, Section(s) 262.34(d)(5)(iii)

Violation Notes:

Returned to compliance on 09/02/2016. Conduct employee training within 30 days.

Violation Description:

Failure to ensure that all employees are thoroughly familiar with proper waste handling and emergency procedures, relevant to their responsibilities during normal facility operations and emergencies.

Violations

Violation Date: 11/15/2021 ***Violation Source:*** CERS
Violation Program: HW ***Violation Division:*** San Mateo County Environmental Health
Citation: 22 CCR 12 66262.34(f) - California Code of Regulations, Title 22, Chapter 12, Section(s) 66262.34(f)
Violation Notes:

Returned to compliance on 12/06/2022. Used oil drum in the back of the yard is not labeled. Either label the drum or transfer the contents to the used oil drum located by the office. Submit documentation that the violation has been corrected to the inspector within the comply by date.

Violation Description:

Failure to properly label hazardous waste accumulation containers and portable tanks with the following requirements: "Hazardous Waste", name and address of the generator, physical and chemical characteristics of the Hazardous Waste, and starting accumulation date.

Violations

Violation Date: 09/26/2017 ***Violation Source:*** CERS
Violation Program: HW ***Violation Division:*** San Mateo County Environmental Health
Citation: 40 CFR 1 265.173 - U.S. Code of Federal Regulations, Title 40, Chapter 1, Section(s) 265.173
Violation Notes:

Returned to compliance on 03/09/2018.

Violation Description:

Failure to meet the following container management requirements:
(a) A container holding hazardous waste must always be closed during storage, except when it is necessary to add or remove waste.
(b) A container holding hazardous waste must not be opened, handled, or stored in a manner which may rupture the container or cause it to leak.

Violations

Violation Date: 07/31/2019 ***Violation Source:*** CERS
Violation Program: HMRRP ***Violation Division:*** San Mateo County Environmental Health
Citation: HSC 6.95 25508(a)(1) - California Health and Safety Code, Chapter 6.95, Section(s) 25508(a)(1)
Violation Notes:

Returned to compliance on 10/24/2019. Mark the propane cage and the used filter drum location to the facility map within 30 days.

Violation Description:

Failure to complete and electronically submit a site map with all required content.

Violations

Violation Date: 09/13/2023 ***Violation Source:*** CERS
Violation Program: HW ***Violation Division:*** San Mateo County Environmental Health
Citation: 22 CCR 12 66262.12 - California Code of Regulations, Title 22, Chapter 12, Section(s) 66262.12
Violation Notes:

CAL000288682 was inactive at time of inspection. follow steps through DTSC to reactive by comply by date.

Violation Description:

Failure to obtain an Identification Number prior to treating, storing, disposing of, transporting or offering for transportation any hazardous waste.

Violations

Violation Date: 11/15/2021 ***Violation Source:*** CERS
Violation Program: HW ***Violation Division:*** San Mateo County Environmental Health
Citation: 40 CFR 1 265.31 - U.S. Code of Federal Regulations, Title 40, Chapter 1, Section(s) 265.31
Violation Notes:

Returned to compliance on 12/05/2022. Spills of used oil/antifreeze in the hazardous waste storage area. Clean up spills and submit documentation to the inspector within the comply by date.

Violation Description:

Failure to maintain and operate the facility to minimize the possibility of a fire, explosion, or any unplanned sudden or non-sudden release of hazardous waste or hazardous waste constituents to air, soil, or surface water which could threaten human health or the environment.

Violations

Violation Date: 07/25/2016 ***Violation Source:*** CERS
Violation Program: HMRRP ***Violation Division:*** San Mateo County Environmental Health
Citation: HSC 6.95 25508(a)(1) - California Health and Safety Code, Chapter 6.95, Section(s) 25508(a)(1)
Violation Notes:

Returned to compliance on 08/18/2016.

Violation Description:

Failure to establish and electronically submit an adequate training program in safety procedures in the event of a release or threatened release of a hazardous material.

Violations

Violation Date: 11/15/2021 ***Violation Source:*** CERS
Violation Program: HMRRP ***Violation Division:*** San Mateo County Environmental Health
Citation: HSC 6.95 25505(a)(4) - California Health and Safety Code, Chapter 6.95, Section(s) 25505(a)(4)
Violation Notes:

Returned to compliance on 02/02/2023. Employee training for 2021 has not been conducted training has not been conducted since 2019. Conduct training and submit records to the inspector within the comply by date.

Violation Description:

Failure to provide initial and annual training to all employees in safety procedures in the event of a release or threatened release of a hazardous material or failure to document and maintain training records for a minimum of three years.

Violations

Violation Date: 07/25/2016 ***Violation Source:*** CERS
Violation Program: HMRRP ***Violation Division:*** San Mateo County Environmental Health
Citation: HSC 6.95 25505(a)(4) - California Health and Safety Code, Chapter 6.95, Section(s) 25505(a)(4)
Violation Notes:

Returned to compliance on 09/02/2016. Document employee training within 30 days.

Violation Description:

Failure to provide initial and annual training to all employees in safety procedures in the event of a release or threatened release of a hazardous material or failure to document and maintain training records for a minimum of three years.

Enforcements

Enf Action Date: 12/28/2022
Enf Action Program: HMRRP
Enf Action Type: Notice of Violation (Unified Program)
Enf Action Source: CERS
Enf Action Division: San Mateo County Environmental Health
Enf Action Description: Notice of Violation Issued by the Inspector at the Time of Inspection
Enf Action Notes:

Evaluations

Eval Date: 03/20/2017
Violations Found: No
Eval General Type: Other/Unknown
Eval Type: Other, not routine, done by local agency
Eval Division: San Mateo County Environmental Health
Eval Program: HMRRP
Eval Source: CERS
Eval Notes:

Eval Date: 07/25/2016
Violations Found: Yes
Eval General Type: Compliance Evaluation Inspection
Eval Type: Routine done by local agency
Eval Division: San Mateo County Environmental Health
Eval Program: HW
Eval Source: CERS
Eval Notes:

There is a clarifier on the property and is serviced 2-3 years. Noted compressed gas cylinders on the property. There was a rack that was used to store old engines and transmissions. The rack collapsed and the parts are one the ground. Mr. Johnson stated they will be disposed of as scrap metals soon.; Note: data in [EVAL Notes] field for some records is truncated from the source.

Eval Date: 07/21/2015
Violations Found: No
Eval General Type: Compliance Evaluation Inspection
Eval Type: Routine done by local agency
Eval Division: San Mateo County Environmental Health
Eval Program: HMRRP
Eval Source: CERS
Eval Notes:

Eval Date: 09/13/2023
Violations Found: Yes
Eval General Type: Compliance Evaluation Inspection
Eval Type: Routine done by local agency
Eval Division: San Mateo County Environmental Health
Eval Program: HW
Eval Source: CERS
Eval Notes:

bobjrstowing@gmail.com Haz waste on site: Used oil 110 G; Note: data in [EVAL Notes] field for some records is truncated from the source.

Eval Date: 07/25/2016
Violations Found: Yes
Eval General Type: Compliance Evaluation Inspection
Eval Type: Routine done by local agency
Eval Division: San Mateo County Environmental Health
Eval Program: HMRRP
Eval Source: CERS
Eval Notes:

Eval Date: 09/26/2017
Violations Found: Yes

Eval General Type: Compliance Evaluation Inspection
Eval Type: Routine done by local agency
Eval Division: San Mateo County Environmental Health
Eval Program: HMRRP
Eval Source: CERS
Eval Notes:

Last HMBP submission: 8/8/2017.; Note: data in [EVAL Notes] field for some records is truncated from the source.

Eval Date: 01/14/2022
Violations Found: No
Eval General Type: Other/Unknown
Eval Type: Other, not routine, done by local agency
Eval Division: San Mateo County Environmental Health
Eval Program: HMRRP
Eval Source: CERS
Eval Notes:

Plan check Bob jr towing. Accepted; Note: data in [EVAL Notes] field for some records is truncated from the source.

Eval Date: 09/26/2017
Violations Found: Yes
Eval General Type: Compliance Evaluation Inspection
Eval Type: Routine done by local agency
Eval Division: San Mateo County Environmental Health
Eval Program: HW
Eval Source: CERS
Eval Notes:

Waste generated at the facility: One 55 gallon used oil tank. Last pick up 3/2017. One 55 gallon waste coolant drum: Last pick up was in 2016. Currently, there is less than 10 gallons of waste coolant in the drum. Reminded facility that when there is 27 gallon of waste coolant, facility has 90 days to dispose of it. Waste gas: one 55 gallon drum. This drum has no hazardous waste label. It has about 10 gallons of gas. Facility states that they usually fill cars to be transported to Pick N Pull with the waste gas. Facility has 2 cars going to Pick N Pull, they will empty the waste gas tank content tomorrow. BOBJRSTOWING@GMAIL.COM; Note: data in [EVAL Notes] field for some records is truncated from the source.

Eval Date: 09/11/2019
Violations Found: No
Eval General Type: Other/Unknown
Eval Type: Other, not routine, done by local agency
Eval Division: San Mateo County Environmental Health
Eval Program: HMRRP
Eval Source: CERS
Eval Notes:

Eval Date: 11/08/2016
Violations Found: No
Eval General Type: Other/Unknown
Eval Type: Other, not routine, done by local agency
Eval Division: San Mateo County Environmental Health
Eval Program: HMRRP
Eval Source: CERS
Eval Notes:

Eval Date: 08/06/2019
Violations Found: No
Eval General Type: Other/Unknown
Eval Type: Other, not routine, done by local agency
Eval Division: San Mateo County Environmental Health
Eval Program: HW
Eval Source: CERS
Eval Notes:

Eval Date: 09/17/2018
Violations Found: No

Eval General Type: Other/Unknown
Eval Type: Other, not routine, done by local agency
Eval Division: San Mateo County Environmental Health
Eval Program: HMRRP
Eval Source: CERS
Eval Notes:

Eval Date: 11/10/2015
Violations Found: No
Eval General Type: Other/Unknown
Eval Type: Other, not routine, done by local agency
Eval Division: San Mateo County Environmental Health
Eval Program: HMRRP
Eval Source: CERS
Eval Notes:

Eval Date: 07/21/2015
Violations Found: No
Eval General Type: Compliance Evaluation Inspection
Eval Type: Routine done by local agency
Eval Division: San Mateo County Environmental Health
Eval Program: HW
Eval Source: CERS
Eval Notes:

Eval Date: 10/25/2019
Violations Found: No
Eval General Type: Other/Unknown
Eval Type: Other, not routine, done by local agency
Eval Division: San Mateo County Environmental Health
Eval Program: HMRRP
Eval Source: CERS
Eval Notes:

Eval Date: 09/26/2017
Violations Found: No
Eval General Type: Other/Unknown
Eval Type: Other, not routine, done by local agency
Eval Division: San Mateo County Environmental Health
Eval Program: HW
Eval Source: CERS
Eval Notes:

Eval Date: 06/25/2014
Violations Found: No
Eval General Type: Compliance Evaluation Inspection
Eval Type: Routine done by local agency
Eval Division: San Mateo County Environmental Health
Eval Program: HMRRP
Eval Source: CERS
Eval Notes:

Eval Date: 10/08/2019
Violations Found: No
Eval General Type: Other/Unknown
Eval Type: Other, not routine, done by local agency
Eval Division: San Mateo County Environmental Health
Eval Program: HMRRP
Eval Source: CERS
Eval Notes:

Eval Date: 02/12/2018
Violations Found: No

Eval General Type: Other/Unknown
Eval Type: Other, not routine, done by local agency
Eval Division: San Mateo County Environmental Health
Eval Program: HW
Eval Source: CERS
Eval Notes:

Eval Date: 03/02/2021
Violations Found: No
Eval General Type: Other/Unknown
Eval Type: Other, not routine, done by local agency
Eval Division: San Mateo County Environmental Health
Eval Program: HMRRP
Eval Source: CERS
Eval Notes:

Eval Date: 09/13/2023
Violations Found: No
Eval General Type: Compliance Evaluation Inspection
Eval Type: Routine done by local agency
Eval Division: San Mateo County Environmental Health
Eval Program: HMRRP
Eval Source: CERS
Eval Notes:

bobjrstowing@gmail.com HMBP qualifying units on site: 110 G used oil; Note: data in [EVAL Notes] field for some records is truncated from the source.

Eval Date: 01/06/2020
Violations Found: No
Eval General Type: Other/Unknown
Eval Type: Other, not routine, done by local agency
Eval Division: San Mateo County Environmental Health
Eval Program: HMRRP
Eval Source: CERS
Eval Notes:

Eval Date: 08/23/2019
Violations Found: No
Eval General Type: Other/Unknown
Eval Type: Other, not routine, done by local agency
Eval Division: San Mateo County Environmental Health
Eval Program: HMRRP
Eval Source: CERS
Eval Notes:

Eval Date: 03/30/2023
Violations Found: No
Eval General Type: Other/Unknown
Eval Type: Other, not routine, done by local agency
Eval Division: San Mateo County Environmental Health
Eval Program: HW
Eval Source: CERS
Eval Notes:

Eval Date: 07/29/2015
Violations Found: No
Eval General Type: Other/Unknown
Eval Type: Other, not routine, done by local agency
Eval Division: San Mateo County Environmental Health
Eval Program: HMRRP
Eval Source: CERS
Eval Notes:

Eval Date: 07/31/2019
Violations Found: No
Eval General Type: Other/Unknown
Eval Type: Other, not routine, done by local agency
Eval Division: San Mateo County Environmental Health
Eval Program: HW
Eval Source: CERS
Eval Notes:

Eval Date: 07/31/2019
Violations Found: No
Eval General Type: Other/Unknown
Eval Type: Other, not routine, done by local agency
Eval Division: San Mateo County Environmental Health
Eval Program: HMRRP
Eval Source: CERS
Eval Notes:

Eval Date: 06/25/2014
Violations Found: No
Eval General Type: Compliance Evaluation Inspection
Eval Type: Routine done by local agency
Eval Division: San Mateo County Environmental Health
Eval Program: HW
Eval Source: CERS
Eval Notes:

Eval Date: 07/31/2019
Violations Found: Yes
Eval General Type: Compliance Evaluation Inspection
Eval Type: Routine done by local agency
Eval Division: San Mateo County Environmental Health
Eval Program: HMRRP
Eval Source: CERS
Eval Notes:

HMBP last submitted on 7/27/2019.; Note: data in [EVAL Notes] field for some records is truncated from the source.

Eval Date: 09/11/2019
Violations Found: No
Eval General Type: Other/Unknown
Eval Type: Other, not routine, done by local agency
Eval Division: San Mateo County Environmental Health
Eval Program: HW
Eval Source: CERS
Eval Notes:

bung on coolant drum. empty 55 gallon drums still not labeled. used oil has been picked up.; Note: data in [EVAL Notes] field for some records is truncated from the source.

Eval Date: 11/15/2021
Violations Found: Yes
Eval General Type: Compliance Evaluation Inspection
Eval Type: Routine done by local agency
Eval Division: San Mateo County Environmental Health
Eval Program: HMRRP
Eval Source: CERS
Eval Notes:

Hazardous materials above threshold: Waste Oil 55.0 Gallons Waste ANTIFREEZE 55.0 Gallons Oil Filters 55.0 Gallons; Note: data in [EVAL Notes] field for some records is truncated from the source.

Eval Date: 05/16/2018
Violations Found: No

Eval General Type: Other/Unknown
Eval Type: Other, not routine, done by local agency
Eval Division: San Mateo County Environmental Health
Eval Program: HMRRP
Eval Source: CERS
Eval Notes:

Eval Date: 08/01/2019
Violations Found: No
Eval General Type: Other/Unknown
Eval Type: Other, not routine, done by local agency
Eval Division: San Mateo County Environmental Health
Eval Program: HW
Eval Source: CERS
Eval Notes:

Eval Date: 04/17/2023
Violations Found: No
Eval General Type: Other/Unknown
Eval Type: Other, not routine, done by local agency
Eval Division: San Mateo County Environmental Health
Eval Program: HMRRP
Eval Source: CERS
Eval Notes:

Eval Date: 09/26/2017
Violations Found: No
Eval General Type: Other/Unknown
Eval Type: Other, not routine, done by local agency
Eval Division: San Mateo County Environmental Health
Eval Program: HMRRP
Eval Source: CERS
Eval Notes:

Eval Date: 12/07/2022
Violations Found: No
Eval General Type: Other/Unknown
Eval Type: Other, not routine, done by local agency
Eval Division: San Mateo County Environmental Health
Eval Program: HW
Eval Source: CERS
Eval Notes:

Onsite closing violations and talking to manager. 033 as well; Note: data in [EVAL Notes] field for some records is truncated from the source.

Eval Date: 07/21/2015
Violations Found: No
Eval General Type: Other/Unknown
Eval Type: Other, not routine, done by local agency
Eval Division: San Mateo County Environmental Health
Eval Program: HMRRP
Eval Source: CERS
Eval Notes:

Eval Date: 03/08/2018
Violations Found: No
Eval General Type: Other/Unknown
Eval Type: Other, not routine, done by local agency
Eval Division: San Mateo County Environmental Health
Eval Program: HW
Eval Source: CERS
Eval Notes:

Eval Date: 07/29/2015
Violations Found: No
Eval General Type: Other/Unknown
Eval Type: Other, not routine, done by local agency
Eval Division: San Mateo County Environmental Health
Eval Program: HW
Eval Source: CERS
Eval Notes:

Eval Date: 11/15/2021
Violations Found: Yes
Eval General Type: Compliance Evaluation Inspection
Eval Type: Routine done by local agency
Eval Division: San Mateo County Environmental Health
Eval Program: HW
Eval Source: CERS
Eval Notes:

Hazardous waste streams generated: Used oil - around 1 55 x gallon drum generated per month Used antifreeze- less than 55 gallons generated per year Used oil filters - sporadic; Note: data in [EVAL Notes] field for some records is truncated from the source.

Eval Date: 07/21/2015
Violations Found: No
Eval General Type: Other/Unknown
Eval Type: Other, not routine, done by local agency
Eval Division: San Mateo County Environmental Health
Eval Program: HW
Eval Source: CERS
Eval Notes:

Affiliations

Affil Type Desc: CUPA District
Entity Name: San Mateo County Environmental Health
Entity Title:
Address: 2000 Alameda de las Pulgas, Suite 100
City: San Mateo
State: CA
Country:
Zip Code: 94403
Phone: (650) 372-6200

Affil Type Desc: Parent Corporation
Entity Name: BOB JR'S TOWING INC
Entity Title:
Address:
City:
State:
Country:
Zip Code:
Phone:

Affil Type Desc: Facility Mailing Address
Entity Name: Mailing Address
Entity Title:
Address: 39 S Linden Ave. Ste T
City: S SAN FRANCISCO
State: CA
Country:
Zip Code: 94080
Phone:

Affil Type Desc: Identification Signer
Entity Name: Jim Johnson
Entity Title: Manager

Map Key	Number of Records	Direction	Distance (mi/ft)	Elev/Diff (ft)	Site	DB

Address:
City:
State:
Country:
Zip Code:
Phone:

Affil Type Desc: Legal Owner
Entity Name: Fabris Bob/ Steve
Entity Title:
Address: 39 S Linden Ave Ste T
City: S SAN FRANCISCO
State: CA
Country: United States
Zip Code: 94080
Phone: (650) 333-0335

Affil Type Desc: Operator
Entity Name: Bob Jr's Towing, Inc.
Entity Title:
Address:
City:
State:
Country:
Zip Code:
Phone: (650) 624-9663

Affil Type Desc: Environmental Contact
Entity Name: Bob Fabris
Entity Title:
Address: 39 S Linden Ave Unit T
City: S San Francisco
State: CA
Country:
Zip Code: 94080
Phone:

92	3 of10	SSE	0.09 / 470.49	11.71 / -16	QUALITY PAINTING 39 S LINDEN AVE #L SOUTH SAN FRANCISCO CA 94080	CERS HAZ

Site ID: 145588
Latitude: 37.649735
Longitude: -122.411850

Regulated Programs

EI ID: 10067467 **EI Description:** Chemical Storage Facilities

EI ID: 10067467 **EI Description:** Hazardous Waste Generator

Violations

Violation Date: 08/22/2017 **Violation Source:** CERS
Violation Program: HMRRP **Violation Division:** San Mateo County Environmental Health
Citation: HSC 6.95 25505.1 - California Health and Safety Code, Chapter 6.95, Section(s) 25505.1
Violation Notes:

Returned to compliance on 01/16/2018. Please notify the landlord that the facility is subject to HMBP reporting requirement within 30 days.

Violation Description:

Failure to notify property owner in writing that the business is subject to the business plan program and has complied with its provisions.

Violations

Violation Date: 08/22/2017 ***Violation Source:*** CERS
Violation Program: HW ***Violation Division:*** San Mateo County Environmental Health
Citation: 22 CCR 12 66262.12 - California Code of Regulations, Title 22, Chapter 12, Section(s) 66262.12
Violation Notes:

Returned to compliance on 01/16/2018. The facility's EPA ID# is in the INACTIVE status. Please complete the application attached (page 9) and email to the address listed on page 8 within 30 days. After the EPA ID is activated, please go to the following website to create an account: evq.dtsc.ca.gov/ Make certain that the questionnaire is completed when being notified.

Violation Description:

Failure to obtain an Identification Number prior to treating, storing, disposing of, transporting or offering for transportation any hazardous waste.

Violations

Violation Date: 08/22/2017 ***Violation Source:*** CERS
Violation Program: HW ***Violation Division:*** San Mateo County Environmental Health
Citation: 40 CFR 1 265.33 - U.S. Code of Federal Regulations, Title 40, Chapter 1, Section(s) 265.33
Violation Notes:

Returned to compliance on 01/16/2018. One of the fire extinguishers is missing. Please add a fire extinguisher within 30 days.

Violation Description:

Failure to test and maintain as necessary all facility communications or alarm systems, fire protection equipment, spill control equipment, and decontamination equipment to assure its proper operation in time of emergency.

Violations

Violation Date: 04/07/2022 ***Violation Source:*** CERS
Violation Program: HMRRP ***Violation Division:*** San Mateo County Environmental Health
Citation: HSC 6.95 25508(a)(1) - California Health and Safety Code, Chapter 6.95, Section(s) 25508(a)(1)
Violation Notes:

Returned to compliance on 04/07/2022. Observation: The hazardous material business plan (HMBP) was last submitted in 10/20. Uploaded plan on site with Joseph. Required action: No action required, corrected on site.

Violation Description:

Failure to complete and electronically submit a business plan when storing/handling a hazardous material at or above reportable quantities.

Evaluations

Eval Date: 03/19/2014
Violations Found: No
Eval General Type: Compliance Evaluation Inspection
Eval Type: Routine done by local agency
Eval Division: San Mateo County Environmental Health
Eval Program: HMRRP
Eval Source: CERS
Eval Notes:

Eval Date: 05/16/2018
Violations Found: No
Eval General Type: Other/Unknown
Eval Type: Other, not routine, done by local agency
Eval Division: San Mateo County Environmental Health
Eval Program: HMRRP
Eval Source: CERS
Eval Notes:

Eval Date: 08/22/2017
Violations Found: Yes
Eval General Type: Compliance Evaluation Inspection
Eval Type: Routine done by local agency
Eval Division: San Mateo County Environmental Health
Eval Program: HW
Eval Source: CERS
Eval Notes:

Fire extinguisher serviced in 6/2017. One of the extinguisher is missing. joe@qualitypnt.com; Note: data in [EVAL Notes] field for some records is truncated from the source.

Eval Date: 02/13/2015
Violations Found: No
Eval General Type: Other/Unknown
Eval Type: Other, not routine, done by local agency
Eval Division: San Mateo County Environmental Health
Eval Program: HMRRP
Eval Source: CERS
Eval Notes:

Eval Date: 07/25/2019
Violations Found: No
Eval General Type: Compliance Evaluation Inspection
Eval Type: Routine done by local agency
Eval Division: San Mateo County Environmental Health
Eval Program: HW
Eval Source: CERS
Eval Notes:

Facility takes un-usable or un-wanted paint to kellymoore.; Note: data in [EVAL Notes] field for some records is truncated from the source.

Eval Date: 04/05/2022
Violations Found: No
Eval General Type: Compliance Evaluation Inspection
Eval Type: Routine done by local agency
Eval Division: San Mateo County Environmental Health
Eval Program: HW
Eval Source: CERS
Eval Notes:

Date of Inspection: 4/6/22 Date of Report: 4/7/22 No haz. waste on site during inspection. Only waste stream is old paint. Facility is able to use old paint for vast majority of products. Will remain in the program so facility may use VSQG program if it is ever decided paint is unusable.; Note: data in [EVAL Notes] field for some records is truncated from the source.

Eval Date: 03/19/2014
Violations Found: No
Eval General Type: Compliance Evaluation Inspection
Eval Type: Routine done by local agency
Eval Division: San Mateo County Environmental Health
Eval Program: HW
Eval Source: CERS
Eval Notes:

Eval Date: 09/30/2020
Violations Found: No
Eval General Type: Other/Unknown
Eval Type: Other, not routine, done by local agency
Eval Division: San Mateo County Environmental Health
Eval Program: HW
Eval Source: CERS
Eval Notes:

Eval Date: 01/27/2017
Violations Found: No
Eval General Type: Other/Unknown
Eval Type: Other, not routine, done by local agency
Eval Division: San Mateo County Environmental Health
Eval Program: HW
Eval Source: CERS
Eval Notes:

Eval Date: 10/28/2015
Violations Found: No
Eval General Type: Other/Unknown
Eval Type: Other, not routine, done by local agency
Eval Division: San Mateo County Environmental Health
Eval Program: HMRRP
Eval Source: CERS
Eval Notes:

Eval Date: 07/25/2019
Violations Found: No
Eval General Type: Compliance Evaluation Inspection
Eval Type: Routine done by local agency
Eval Division: San Mateo County Environmental Health
Eval Program: HMRRP
Eval Source: CERS
Eval Notes:

HBBP submitted 3/3/2019; Note: data in [EVAL Notes] field for some records is truncated from the source.

Eval Date: 12/21/2015
Violations Found: No
Eval General Type: Other/Unknown
Eval Type: Other, not routine, done by local agency
Eval Division: San Mateo County Environmental Health
Eval Program: HMRRP
Eval Source: CERS
Eval Notes:

Eval Date: 08/22/2017
Violations Found: No
Eval General Type: Other/Unknown
Eval Type: Other, not routine, done by local agency
Eval Division: San Mateo County Environmental Health
Eval Program: HW
Eval Source: CERS
Eval Notes:

Eval Date: 12/22/2020
Violations Found: No
Eval General Type: Other/Unknown
Eval Type: Other, not routine, done by local agency
Eval Division: San Mateo County Environmental Health
Eval Program: HMRRP
Eval Source: CERS
Eval Notes:

Eval Date: 08/22/2017
Violations Found: No
Eval General Type: Other/Unknown
Eval Type: Other, not routine, done by local agency
Eval Division: San Mateo County Environmental Health
Eval Program: HMRRP
Eval Source: CERS

Eval Notes:

Eval Date: 08/06/2014
Violations Found: No
Eval General Type: Other/Unknown
Eval Type: Other, not routine, done by local agency
Eval Division: San Mateo County Environmental Health
Eval Program: HMRRP
Eval Source: CERS
Eval Notes:

Eval Date: 03/19/2014
Violations Found: No
Eval General Type: Other/Unknown
Eval Type: Other, not routine, done by local agency
Eval Division: San Mateo County Environmental Health
Eval Program: HMRRP
Eval Source: CERS
Eval Notes:

Eval Date: 04/11/2022
Violations Found: No
Eval General Type: Other/Unknown
Eval Type: Other, not routine, done by local agency
Eval Division: San Mateo County Environmental Health
Eval Program: HMRRP
Eval Source: CERS
Eval Notes:

Eval Date: 10/28/2015
Violations Found: No
Eval General Type: Compliance Evaluation Inspection
Eval Type: Routine done by local agency
Eval Division: San Mateo County Environmental Health
Eval Program: HW
Eval Source: CERS
Eval Notes:

Eval Date: 04/05/2022
Violations Found: Yes
Eval General Type: Compliance Evaluation Inspection
Eval Type: Routine done by local agency
Eval Division: San Mateo County Environmental Health
Eval Program: HMRRP
Eval Source: CERS
Eval Notes:

Date of Inspection: 4/6/22 Date of Report: 4/7/22 Joesph is often in field. Generally on site from 730-9 AM for future inspections. Haz mat on site: 135 Gallons os assorted paints 138 Ft^3 of Ar/Co2 Gas; Note: data in [EVAL Notes] field for some records is truncated from the source.

Eval Date: 07/25/2019
Violations Found: No
Eval General Type: Other/Unknown
Eval Type: Other, not routine, done by local agency
Eval Division: San Mateo County Environmental Health
Eval Program: HW
Eval Source: CERS
Eval Notes:

Eval Date: 04/15/2019
Violations Found: No
Eval General Type: Other/Unknown
Eval Type: Other, not routine, done by local agency

Eval Division: San Mateo County Environmental Health
Eval Program: HMRRP
Eval Source: CERS
Eval Notes:

Eval Date: 07/28/2014
Violations Found: No
Eval General Type: Other/Unknown
Eval Type: Other, not routine, done by local agency
Eval Division: San Mateo County Environmental Health
Eval Program: HMRRP
Eval Source: CERS
Eval Notes:

Eval Date: 01/17/2018
Violations Found: No
Eval General Type: Other/Unknown
Eval Type: Other, not routine, done by local agency
Eval Division: San Mateo County Environmental Health
Eval Program: HMRRP
Eval Source: CERS
Eval Notes:

Eval Date: 05/21/2018
Violations Found: No
Eval General Type: Other/Unknown
Eval Type: Other, not routine, done by local agency
Eval Division: San Mateo County Environmental Health
Eval Program: HW
Eval Source: CERS
Eval Notes:

Eval Date: 10/28/2015
Violations Found: No
Eval General Type: Compliance Evaluation Inspection
Eval Type: Routine done by local agency
Eval Division: San Mateo County Environmental Health
Eval Program: HMRRP
Eval Source: CERS
Eval Notes:

Eval Date: 08/22/2017
Violations Found: Yes
Eval General Type: Compliance Evaluation Inspection
Eval Type: Routine done by local agency
Eval Division: San Mateo County Environmental Health
Eval Program: HMRRP
Eval Source: CERS
Eval Notes:

Last HMBP certification submitted in 2/2017. Facility has 2 compressed gas cylinders total: about 300 cubic feet. joe@qualitypnt.com; Note: data in [EVAL Notes] field for some records is truncated from the source.

Eval Date: 07/25/2019
Violations Found: No
Eval General Type: Other/Unknown
Eval Type: Other, not routine, done by local agency
Eval Division: San Mateo County Environmental Health
Eval Program: HMRRP
Eval Source: CERS
Eval Notes:

Eval Date: 10/24/2020

Violations Found: No
Eval General Type: Other/Unknown
Eval Type: Other, not routine, done by local agency
Eval Division: San Mateo County Environmental Health
Eval Program: HMRRP
Eval Source: CERS
Eval Notes:

Eval Date: 07/17/2014
Violations Found: No
Eval General Type: Other/Unknown
Eval Type: Other, not routine, done by local agency
Eval Division: San Mateo County Environmental Health
Eval Program: HMRRP
Eval Source: CERS
Eval Notes:

Affiliations

Affil Type Desc: Identification Signer
Entity Name: Joseph H. Meyer
Entity Title: OWNER
Address:
City:
State:
Country:
Zip Code:
Phone:

Affil Type Desc: CUPA District
Entity Name: San Mateo County Environmental Health
Entity Title:
Address: 2000 Alameda de las Pulgas, Suite 100
City: San Mateo
State: CA
Country:
Zip Code: 94403
Phone: (650) 372-6200

Affil Type Desc: Legal Owner
Entity Name: MEYER, JOSEPH
Entity Title:
Address: 39 LINDEN
City: SOUTH SAN FRANCISCO
State: CA
Country: United States
Zip Code: 94080
Phone: (650) 873-5227

Affil Type Desc: Environmental Contact
Entity Name: Joseph Meyer
Entity Title:
Address: 441 Chestnut Ave.
City: San Bruno
State: CA
Country:
Zip Code: 94066
Phone:

Affil Type Desc: Property Owner
Entity Name: Olympain Gulf Properties , inc
Entity Title:
Address: 1300 Industrail Rd. Unit #2
City: San Carlos
State: CA
Country: United States

Zip Code:	9470
Phone:	(650) 596-8950

Affil Type Desc:	Document Preparer
Entity Name:	Joseph Meyer
Entity Title:	
Address:	
City:	
State:	
Country:	
Zip Code:	
Phone:	

Affil Type Desc:	Operator
Entity Name:	Joseph Meyer
Entity Title:	
Address:	
City:	
State:	
Country:	
Zip Code:	
Phone:	(650) 291-8586

Affil Type Desc:	Facility Mailing Address
Entity Name:	Mailing Address
Entity Title:	
Address:	39 S LINDEN AVE Unit L
City:	South San Francisco
State:	CA
Country:	
Zip Code:	940080
Phone:	

Affil Type Desc:	Parent Corporation
Entity Name:	QUALITY PAINTING
Entity Title:	
Address:	
City:	
State:	
Country:	
Zip Code:	
Phone:	

Map Key	Number of Records	Direction	Distance (mi/ft)	Elev/Diff (ft)	Site	DB
92	4 of10	SSE	0.09 / 470.49	11.71 / -16	TEAM MOTORSPORT 39A SO LINDEN AVENUE SOUTH SAN FRANCISCO CA 94080	EMISSIONS

1996 Criteria Data

Facility ID:	11209	***CERR Code:***	
Facility SIC Code:	7532	***TOGT:***	.6
CO:	41	***ROGT:***	.5504
Air Basin:	SF	***COT:***	
District:	BA	***NOXT:***	
COID:	SM	***SOXT:***	
DISN:	BAY AREA AQMD	***PMT:***	
CHAPIS:		***PM10T:***	

1996 Toxic Data

Facility ID:	11209	***COID:***	SM
Facility SIC Code:	7532	***DISN:***	BAY AREA AQMD
CO:	41	***CHAPIS:***	
Air Basin:	SF	***CERR Code:***	

District: BA
TS:
Health Risk Asmt:
Non-Cancer Chronic Haz Ind:
Non-Cancer Acute Haz Ind:

1997 Criteria Data

Facility ID:	11209	**CERR Code:**	
Facility SIC Code:	7532	**TOGT:**	.2
CO:	41	**ROGT:**	.1768
Air Basin:	SF	**COT:**	
District:	BA	**NOXT:**	
COID:	SM	**SOXT:**	
DISN:	BAY AREA AQMD	**PMT:**	
CHAPIS:		**PM10T:**	

1997 Toxic Data

Facility ID:	11209	**COID:**	SM
Facility SIC Code:	7532	**DISN:**	BAY AREA AQMD
CO:	41	**CHAPIS:**	
Air Basin:	SF	**CERR Code:**	
District:	BA		
TS:			
Health Risk Asmt:			
Non-Cancer Chronic Haz Ind:			
Non-Cancer Acute Haz Ind:			

92	5 of10	SSE	0.09 / 470.49	11.71 / -16	QUALITY PAINTING 39 SO LINDEN UNIT L SOUTH SAN FRANCISCO CA 94080-0000	RCRA NON GEN

EPA Handler ID:	CAL000146978
Gen Status Universe:	No Report
Contact Name:	JOSEPH MEYER/OWNER
Contact Address:	39 SO LINDEN UNIT L , , SOUTH SAN FRANCISCO , CA, 94080-0000 ,
Contact Phone No and Ext:	650-291-8586
Contact Email:	JOE@QUALITYPNT.COM
Contact Country:	
County Name:	SAN MATEO
EPA Region:	09
Land Type:	
Receive Date:	19980330
Location Latitude:	37.649603
Location Longitude:	-122.412051

Violation/Evaluation Summary

Note: NO RECORDS: As of Oct 2023, there are no Compliance Monitoring and Enforcement (violation) records associated with this facility (EPA ID).

Handler Summary

Importer Activity:	No
Mixed Waste Generator:	No
Transporter Activity:	No
Transfer Facility:	No
Onsite Burner Exemption:	No
Furnace Exemption:	No
Underground Injection Activity:	No
Commercial TSD:	No

Used Oil Transporter:	No
Used Oil Transfer Facility:	No
Used Oil Processor:	No
Used Oil Refiner:	No
Used Oil Burner:	No
Used Oil Market Burner:	No
Used Oil Spec Marketer:	No

Hazardous Waste Handler Details

Sequence No:	1
Receive Date:	19980330
Handler Name:	QUALITY PAINTING
Source Type:	Implementer
Federal Waste Generator Code:	N
Generator Code Description:	Not a Generator, Verified

Owner/Operator Details

Owner/Operator Ind:	Current Operator	***Street No:***	
Type:	Other	***Street 1:***	39 SO LINDEN UNIT L
Name:	JOSEPH MEYER/OWNER	***Street 2:***	
Date Became Current:		***City:***	SOUTH SAN FRANCISCO
Date Ended Current:		***State:***	CA
Phone:	650-291-8586	***Country:***	
Source Type:	Implementer	***Zip Code:***	94080-0000
Owner/Operator Ind:	Current Owner	***Street No:***	
Type:	Other	***Street 1:***	441 CHESTNUT AVE
Name:	JOSEPH MEYER	***Street 2:***	
Date Became Current:		***City:***	SAN BRUNO
Date Ended Current:		***State:***	CA
Phone:	000-000-0000	***Country:***	
Source Type:	Implementer	***Zip Code:***	94066-0000

92	***6 of10***	***SSE***	***0.09 / 470.49***	***11.71 / -16***	***BOB JR'S TOWING INC 39 S LINDEN AVE UNIT T SOUTH SAN FRANCISCO CA 94080***	***RCRA NON GEN***

EPA Handler ID:	CAL000288682
Gen Status Universe:	No Report
Contact Name:	ROBERT OR STEVEN FABRIS
Contact Address:	39 S LINDEN AVE UNIT T , , SOUTH SAN FRANCISCO , CA, 94080 ,
Contact Phone No and Ext:	650-588-9650
Contact Email:	BOBJRSTOWING@GMAIL.COM
Contact Country:	
County Name:	SAN MATEO
EPA Region:	09
Land Type:	
Receive Date:	20041203
Location Latitude:	37.649603
Location Longitude:	-122.412051

Violation/Evaluation Summary

Note: NO RECORDS: As of Oct 2023, there are no Compliance Monitoring and Enforcement (violation) records associated with this facility (EPA ID).

Handler Summary

Importer Activity:	No
Mixed Waste Generator:	No

Map Key	Number of Records	Direction	Distance (mi/ft)	Elev/Diff (ft)	Site	DB

Transporter Activity:	No
Transfer Facility:	No
Onsite Burner Exemption:	No
Furnace Exemption:	No
Underground Injection Activity:	No
Commercial TSD:	No
Used Oil Transporter:	No
Used Oil Transfer Facility:	No
Used Oil Processor:	No
Used Oil Refiner:	No
Used Oil Burner:	No
Used Oil Market Burner:	No
Used Oil Spec Marketer:	No

Hazardous Waste Handler Details

Sequence No:	1
Receive Date:	20041203
Handler Name:	BOB JR'S TOWING INC
Source Type:	Implementer
Federal Waste Generator Code:	N
Generator Code Description:	Not a Generator, Verified

Owner/Operator Details

Owner/Operator Ind:	Current Owner	***Street No:***	
Type:	Other	***Street 1:***	830 MAPLE AVE
Name:	BOB JR'S TOWING INC	***Street 2:***	
Date Became Current:		***City:***	SOUTH SAN FRANCISCO
Date Ended Current:		***State:***	CA
Phone:	650-872-2824	***Country:***	
Source Type:	Implementer	***Zip Code:***	94080-0000

Owner/Operator Ind:	Current Operator	***Street No:***	
Type:	Other	***Street 1:***	39 S LINDEN AVE UNIT T
Name:	ROBERT OR STEVEN FABRIS	***Street 2:***	
Date Became Current:		***City:***	SOUTH SAN FRANCISCO
Date Ended Current:		***State:***	CA
Phone:	650-588-9650	***Country:***	
Source Type:	Implementer	***Zip Code:***	94080

Map Key	Number of Records	Direction	Distance (mi/ft)	Elev/Diff (ft)	Site	DB
92	7 of10	SSE	0.09 / 470.49	11.71 / -16	J-STAR A/B LLC 39 S LINDEN AVE STE K SOUTH SAN FRANCISCO CA 94080	RCRA NON GEN

EPA Handler ID:	CAL000428844
Gen Status Universe:	No Report
Contact Name:	HUA XING GUAN
Contact Address:	39 S LINDEN AVE STE K , , SOUTH SAN FRANCISCO , CA, 94080 ,
Contact Phone No and Ext:	415-568-5809
Contact Email:	JSTARAUTOW@GMAIL.COM
Contact Country:	
County Name:	SAN MATEO
EPA Region:	09
Land Type:	
Receive Date:	20170703
Location Latitude:	37.649603
Location Longitude:	-122.412051

Violation/Evaluation Summary

Note:	NO RECORDS: As of Oct 2023, there are no Compliance Monitoring and Enforcement (violation) records associated with this facility (EPA ID).

Handler Summary

Importer Activity:	No
Mixed Waste Generator:	No
Transporter Activity:	No
Transfer Facility:	No
Onsite Burner Exemption:	No
Furnace Exemption:	No
Underground Injection Activity:	No
Commercial TSD:	No
Used Oil Transporter:	No
Used Oil Transfer Facility:	No
Used Oil Processor:	No
Used Oil Refiner:	No
Used Oil Burner:	No
Used Oil Market Burner:	No
Used Oil Spec Marketer:	No

Hazardous Waste Handler Details

Sequence No:	1
Receive Date:	20170703
Handler Name:	J-STAR A/B LLC
Source Type:	Implementer
Federal Waste Generator Code:	N
Generator Code Description:	Not a Generator, Verified

Owner/Operator Details

Owner/Operator Ind:	Current Operator	***Street No:***	
Type:	Other	***Street 1:***	39 S LINDEN AVE STE K
Name:	HUA XING GUAN	***Street 2:***	
Date Became Current:		***City:***	SOUTH SAN FRANCISCO
Date Ended Current:		***State:***	CA
Phone:	415-568-5809	***Country:***	
Source Type:	Implementer	***Zip Code:***	94080

Owner/Operator Ind:	Current Owner	***Street No:***	
Type:	Other	***Street 1:***	39 S LINDEN AVE STE K
Name:	HUA XING GUAN	***Street 2:***	
Date Became Current:		***City:***	SOUTH SAN FRANCISCO
Date Ended Current:		***State:***	CA
Phone:	415-508-5809	***Country:***	
Source Type:	Implementer	***Zip Code:***	94080

92	***8 of10***	***SSE***	***0.09 / 470.49***	***11.71 / -16***	***LINDENVILLE AUTO BODY CENTER INC*** ***39 S LINDEN AVE STE K*** ***S SAN FRAN CA 94080***	***RCRA NON GEN***

EPA Handler ID:	CAL000453567
Gen Status Universe:	No Report
Contact Name:	TIM CHAMBERLIN
Contact Address:	39 S LINDEN AVE STE K , , S SAN FRAN , CA, 94080 ,
Contact Phone No and Ext:	650-588-0905
Contact Email:	
Contact Country:	
County Name:	SAN MATEO
EPA Region:	09
Land Type:	
Receive Date:	20200317
Location Latitude:	
Location Longitude:	

Map Key	Number of Records	Direction	Distance (mi/ft)	Elev/Diff (ft)	Site	DB

Violation/Evaluation Summary

Note: NO RECORDS: As of Oct 2023, there are no Compliance Monitoring and Enforcement (violation) records associated with this facility (EPA ID).

Handler Summary

Importer Activity:	No
Mixed Waste Generator:	No
Transporter Activity:	No
Transfer Facility:	No
Onsite Burner Exemption:	No
Furnace Exemption:	No
Underground Injection Activity:	No
Commercial TSD:	No
Used Oil Transporter:	No
Used Oil Transfer Facility:	No
Used Oil Processor:	No
Used Oil Refiner:	No
Used Oil Burner:	No
Used Oil Market Burner:	No
Used Oil Spec Marketer:	No

Hazardous Waste Handler Details

Sequence No:	1
Receive Date:	20200317
Handler Name:	LINDENVILLE AUTO BODY CENTER INC
Source Type:	Implementer
Federal Waste Generator Code:	N
Generator Code Description:	Not a Generator, Verified

Owner/Operator Details

Owner/Operator Ind:	Current Operator	***Street No:***	
Type:	Other	***Street 1:***	39 S LINDEN AVE STE K
Name:	TIM CHAMBERLIN	***Street 2:***	
Date Became Current:		***City:***	S SAN FRAN
Date Ended Current:		***State:***	CA
Phone:	650-588-0905	***Country:***	
Source Type:	Implementer	***Zip Code:***	94080
Owner/Operator Ind:	Current Owner	***Street No:***	
Type:	Other	***Street 1:***	39 S LINDEN AVE STE K
Name:	LINDENVILLE AUTO BODY CENTER INC	***Street 2:***	
Date Became Current:		***City:***	S SAN FRAN
Date Ended Current:		***State:***	CA
Phone:	650-588-0905	***Country:***	
Source Type:	Implementer	***Zip Code:***	94080

92	***9 of10***	***SSE***	***0.09 / 470.49***	***11.71 / -16***	***LINDENVILLE AUTO BODY CENTER INC. 39 SOUTH LINDEN AVENUE SOUTH SAN FRANCISCO CA 94080***	***EMISSIONS***

2020 Criteria Data

CO:	41	***CHAPIS:***	
Air Basin:	SF	***CERR Code:***	
Facility ID:	201912	***ROGT:***	.5927400237096
District:	BA	***COT:***	

Map Key	Number of Records	Direction	Distance (mi/ft)	Elev/Diff (ft)	Site	DB

Facility SIC Code: 7532
CO ID: SM
DISN: BAY AREA AQMD
TOGT: .600000024
PMT:
PM10T:
NOXT:
SOXT:

2020 Toxic Data

CO: 41
Air Basin: SF
Facility ID: 201912
District: BA
Facility SIC Code: 7532
COID: SM
Non-Cancer Chronic Haz Ind:
Non-Cancer Acute Haz Ind:
DISN: BAY AREA AQMD
CHAPIS:
CHERR Code:
TS:
Health Risk Asmt:

92	10 of10	SSE	0.09 / 470.49	11.71 / -16	Umili America Inc. 39 S LINDEN AVE SOUTH SAN FRANCISCO CA 94080	CERS HAZ

Site ID: 629676
Latitude: 37.649513
Longitude: -122.411605

Regulated Programs

EI ID: 10922125
EI Description: Chemical Storage Facilities

Affiliations

Affil Type Desc: Legal Owner
Entity Name: Giorgio Umili
Entity Title:
Address: 708 Bayswater Ave.
City: Burlingame
State: CA
Country: United States
Zip Code: 94010
Phone: (650) 922-2163

Affil Type Desc: Environmental Contact
Entity Name: Daniel Umili
Entity Title:
Address: 39 S Linden Ave.
City: South San Francisco
State: CA
Country:
Zip Code: 94080
Phone:

Affil Type Desc: Document Preparer
Entity Name: Daniel Umili
Entity Title:
Address:
City:
State:
Country:
Zip Code:
Phone:

Affil Type Desc: Facility Mailing Address
Entity Name: Mailing Address

Map Key	Number of Records	Direction	Distance (mi/ft)	Elev/Diff (ft)	Site	DB

Entity Title:
Address: 39 S Linden Ave
City: SSF
State: CA
Country:
Zip Code: 94080
Phone:

Affil Type Desc: Parent Corporation
Entity Name: Umili America Inc.
Entity Title:
Address:
City:
State:
Country:
Zip Code:
Phone:

Affil Type Desc: Identification Signer
Entity Name: Daniel Umili
Entity Title: vice president
Address:
City:
State:
Country:
Zip Code:
Phone:

Affil Type Desc: CUPA District
Entity Name: San Mateo County Environmental Health
Entity Title:
Address: 2000 Alameda de las Pulgas, Suite 100
City: San Mateo
State: CA
Country:
Zip Code: 94403
Phone: (650) 372-6200

Affil Type Desc: Operator
Entity Name: Daniel Umili
Entity Title:
Address:
City:
State:
Country:
Zip Code:
Phone: (650) 922-2476

Coordinates

Env Int Type Code:	HMBP	**Longitude:**	-122.411590
Program ID:	10922125	**Coord Name:**	
Latitude:	37.649510	**Ref Point Type Desc:**	Center of a facility or station.

93	1 of4	WNW	0.09 / 471.51	21.27 / -6	ROY BRIZZIO 513 RAILROAD SOUTH SAN FRANCISCO CA 94080	CUPA SANMATEO

Facility ID: FA0033724

Detail(s)

Program Category: BUSINESS PLAN PROGRAM
Billing Status: Inactive, non-billable
Program Element: STORES MV FUELS OR WASTE ONLY

Map Key	Number of Records	Direction	Distance (mi/ft)	Elev/Diff (ft)	Site	DB

Program Category: HAZARDOUS WASTE PROGRAM
Billing Status: Inactive, non-billable
Program Element: GENERATES & RECYCLES WASTE OIL/SOLVENT

93	2 of4	WNW	0.09 / 471.51	21.27 / -6	A & J AUTO BODY & REPAIR 513 RAILROAD SOUTH SAN FRANCISCO CA 94080	CUPA SANMATEO

Facility ID: FA0022071

Detail(s)

Program Category: HAZARDOUS WASTE PROGRAM
Billing Status: Inactive, non-billable
Program Element: GENERATES & RECYCLES WASTE OIL/SOLVENT

Program Category: BUSINESS PLAN PROGRAM
Billing Status: Inactive, non-billable
Program Element: STORES MV FUELS OR WASTE ONLY

93	3 of4	WNW	0.09 / 471.51	21.27 / -6	RAILROAD AUTO BODY & REPAIR 513 RAILROAD SOUTH SAN FRANCISCO CA 94080	CUPA SANMATEO

Facility ID: FA0037346

Detail(s)

Program Category: BUSINESS PLAN PROGRAM
Billing Status: Inactive, non-billable
Program Element: STORES MV FUELS OR WASTE ONLY

Program Category: HAZARDOUS WASTE PROGRAM
Billing Status: Inactive, non-billable
Program Element: GENERATES & RECYCLES WASTE OIL/SOLVENT

93	4 of4	WNW	0.09 / 471.51	21.27 / -6	KEVIN KELLER GARAGE 513 RAILROAD SOUTH SAN FRANCISCO CA 94080	CUPA SANMATEO

Facility ID: FA0033689

Detail(s)

Program Category: HAZARDOUS WASTE PROGRAM
Billing Status: Inactive, non-billable
Program Element: GENERATES <27 GAL/YEAR

94	1 of2	SSE	0.09 / 472.69	9.36 / -18	BERLIN FOOD EQUIPMENT CO 43 SO. LINDEN AVE. SOUTH SAN FRANCISCO CA 94080	HHSS

County: San Mateo
Tank Details Microfiche: http://geotracker.waterboards.ca.gov/ustpdfs/pdf/0002bc27.pdf

Map Key	Number of Records	Direction	Distance (mi/ft)	Elev/Diff (ft)	Site	DB
94	2 of2	SSE	0.09 / 472.69	9.36 / -18	BERLIN FOOD & LAB EQUIPMENT COMPANY 43 S LINDEN AVE SOUTH SAN FRANCISCO CA 94080	CERS HAZ

Site ID: 98287
Latitude: 37.649208
Longitude: -122.411860

Regulated Programs

EI ID: 10064782 **EI Description:** Chemical Storage Facilities

Violations

Violation Date: 08/08/2017 **Violation Source:** CERS
Violation Program: HMRRP **Violation Division:** San Mateo County Environmental Health
Citation: HSC 6.95 25508(a)(1) - California Health and Safety Code, Chapter 6.95, Section(s) 25508(a)(1)
Violation Notes:

Returned to compliance on 09/06/2017. Please include all the required elements on the facility map and resubmit the HMBP (The requirements are listed on the page).

Violation Description:

Failure to complete and electronically submit a site map with all required content.

Violations

Violation Date: 03/01/2021 **Violation Source:** CERS
Violation Program: HMRRP **Violation Division:** San Mateo County Environmental Health
Citation: HSC 6.95 25508.2 - California Health and Safety Code, Chapter 6.95, Section(s) 25508.2
Violation Notes:

Returned to compliance on 04/08/2021. Please update or certified the HMBP within 30 days.

Violation Description:

Failure to annually review and electronically certify that the business plan is complete and accurate on or before the annual due date.

Evaluations

Eval Date: 01/28/2016
Violations Found: No
Eval General Type: Other/Unknown
Eval Type: Other, not routine, done by local agency
Eval Division: San Mateo County Environmental Health
Eval Program: HMRRP
Eval Source: CERS
Eval Notes:

Eval Date: 01/13/2020
Violations Found: No
Eval General Type: Other/Unknown
Eval Type: Other, not routine, done by local agency
Eval Division: San Mateo County Environmental Health
Eval Program: HMRRP
Eval Source: CERS
Eval Notes:

Eval Date: 04/27/2022
Violations Found: No
Eval General Type: Other/Unknown
Eval Type: Other, not routine, done by local agency
Eval Division: San Mateo County Environmental Health
Eval Program: HMRRP
Eval Source: CERS
Eval Notes:

Eval Date: 06/26/2014
Violations Found: No
Eval General Type: Compliance Evaluation Inspection
Eval Type: Routine done by local agency
Eval Division: San Mateo County Environmental Health
Eval Program: HMRRP
Eval Source: CERS
Eval Notes:

Eval Date: 02/05/2019
Violations Found: No
Eval General Type: Compliance Evaluation Inspection
Eval Type: Routine done by local agency
Eval Division: San Mateo County Environmental Health
Eval Program: HMRRP
Eval Source: CERS
Eval Notes:

HMBP submitted st the time of inspection. Facility owns all the cylinders bottles. There are 12 cylinders that are empty. At most Facility has 3 full argon cylinders at a time; Note: data in [EVAL Notes] field for some records is truncated from the source.

Eval Date: 01/11/2016
Violations Found: No
Eval General Type: Other/Unknown
Eval Type: Other, not routine, done by local agency
Eval Division: San Mateo County Environmental Health
Eval Program: HMRRP
Eval Source: CERS
Eval Notes:

Eval Date: 02/11/2019
Violations Found: No
Eval General Type: Other/Unknown
Eval Type: Other, not routine, done by local agency
Eval Division: San Mateo County Environmental Health
Eval Program: HMRRP
Eval Source: CERS
Eval Notes:

Eval Date: 09/23/2015
Violations Found: No
Eval General Type: Other/Unknown
Eval Type: Other, not routine, done by local agency
Eval Division: San Mateo County Environmental Health
Eval Program: HMRRP
Eval Source: CERS
Eval Notes:

Eval Date: 08/04/2017
Violations Found: No
Eval General Type: Other/Unknown
Eval Type: Other, not routine, done by local agency
Eval Division: San Mateo County Environmental Health
Eval Program: HMRRP
Eval Source: CERS

Eval Notes:

attempted to do an inspection. operator was busy requested an appt. next week.; Note: data in [EVAL Notes] field for some records is truncated from the source.

Eval Date: 01/29/2016
Violations Found: No
Eval General Type: Other/Unknown
Eval Type: Other, not routine, done by local agency
Eval Division: San Mateo County Environmental Health
Eval Program: HMRRP
Eval Source: CERS
Eval Notes:

Eval Date: 05/02/2020
Violations Found: No
Eval General Type: Other/Unknown
Eval Type: Other, not routine, done by local agency
Eval Division: San Mateo County Environmental Health
Eval Program: HMRRP
Eval Source: CERS
Eval Notes:

Eval Date: 05/29/2014
Violations Found: No
Eval General Type: Other/Unknown
Eval Type: Other, not routine, done by local agency
Eval Division: San Mateo County Environmental Health
Eval Program: HMRRP
Eval Source: CERS
Eval Notes:

FEM Onsite facility needed assistance with the HMBP for submittion. There are a few issues that need to be cleared before submittal. A follow up meeting will take place tomorrow.; Note: data in [EVAL Notes] field for some records is truncated from the source.

Eval Date: 09/01/2017
Violations Found: No
Eval General Type: Other/Unknown
Eval Type: Other, not routine, done by local agency
Eval Division: San Mateo County Environmental Health
Eval Program: HMRRP
Eval Source: CERS
Eval Notes:

Eval Date: 03/17/2021
Violations Found: No
Eval General Type: Other/Unknown
Eval Type: Other, not routine, done by local agency
Eval Division: San Mateo County Environmental Health
Eval Program: HMRRP
Eval Source: CERS
Eval Notes:

Eval Date: 01/12/2023
Violations Found: No
Eval General Type: Compliance Evaluation Inspection
Eval Type: Routine done by local agency
Eval Division: San Mateo County Environmental Health
Eval Program: HMRRP
Eval Source: CERS
Eval Notes:

Date of inspection: 1/12/22 Met with: Mark Cottonaro mark@berlinusa.com Haz mat on site: Argon/co2 @ 140 ft Argon at approx 900 ft Will remove from program. No other haz storage even close to threshold. No haz waste on site. Oil with cutting shavings. Oil is added to new batch, no waste gen

other than metal debris. Large enough that it is not haz waste. Concur that haz waste program removal was appropriate.; Note: data in [EVAL Notes] field for some records is truncated from the source.

Eval Date: 10/19/2015
Violations Found: No
Eval General Type: Other/Unknown
Eval Type: Other, not routine, done by local agency
Eval Division: San Mateo County Environmental Health
Eval Program: HMRRP
Eval Source: CERS
Eval Notes:

Eval Date: 10/19/2015
Violations Found: No
Eval General Type: Compliance Evaluation Inspection
Eval Type: Routine done by local agency
Eval Division: San Mateo County Environmental Health
Eval Program: HMRRP
Eval Source: CERS
Eval Notes:

Eval Date: 03/02/2021
Violations Found: Yes
Eval General Type: Compliance Evaluation Inspection
Eval Type: Routine done by local agency
Eval Division: San Mateo County Environmental Health
Eval Program: HMRRP
Eval Source: CERS
Eval Notes:

The latest HMBP was submitted on 2/14/2020 via San Mateo County portal.; Note: data in [EVAL Notes] field for some records is truncated from the source.

Eval Date: 10/22/2015
Violations Found: No
Eval General Type: Other/Unknown
Eval Type: Other, not routine, done by local agency
Eval Division: San Mateo County Environmental Health
Eval Program: HMRRP
Eval Source: CERS
Eval Notes:

Eval Date: 08/08/2017
Violations Found: Yes
Eval General Type: Compliance Evaluation Inspection
Eval Type: Routine done by local agency
Eval Division: San Mateo County Environmental Health
Eval Program: HMRRP
Eval Source: CERS
Eval Notes:

The certified HMBP was submitted in 1/2017. Fire extinguishers serviced in 3/2017.; Note: data in [EVAL Notes] field for some records is truncated from the source.

Eval Date: 02/12/2018
Violations Found: No
Eval General Type: Other/Unknown
Eval Type: Other, not routine, done by local agency
Eval Division: San Mateo County Environmental Health
Eval Program: HMRRP
Eval Source: CERS
Eval Notes:

Affiliations

Affil Type Desc: Parent Corporation
Entity Name: BERLIN FOOD EQUIP CO
Entity Title:
Address:
City:
State:
Country:
Zip Code:
Phone:

Affil Type Desc: Legal Owner
Entity Name: NEWDAI INC
Entity Title:
Address: 43 LINDEN
City: SOUTH SAN FRANCISCO
State: CA
Country: United States
Zip Code: 94080
Phone: (650) 589-4231

Affil Type Desc: Document Preparer
Entity Name: Mark Cottonaro
Entity Title:
Address:
City:
State:
Country:
Zip Code:
Phone:

Affil Type Desc: Identification Signer
Entity Name: Mark Cottonaro
Entity Title: President & CEO
Address:
City:
State:
Country:
Zip Code:
Phone:

Affil Type Desc: Facility Mailing Address
Entity Name: Mailing Address
Entity Title:
Address: 43 S LINDEN AVE
City: SOUTH SAN FRANCISCO
State: CA
Country:
Zip Code: 94080
Phone:

Affil Type Desc: Environmental Contact
Entity Name: Mark Cottonaro
Entity Title:
Address: 43 South Linden Ave
City: South San Francisco
State: ca
Country:
Zip Code: 94080
Phone:

Affil Type Desc: Operator
Entity Name: Berlin Food & Lab Equipment Company
Entity Title:
Address:
City:
State:

Map Key	Number of Records	Direction	Distance (mi/ft)	Elev/Diff (ft)	Site	DB

Country:
Zip Code:
Phone: (650) 589-4231

Affil Type Desc: Property Owner
Entity Name: Newdai Corporation/ Michael Ulrich
Entity Title:
Address: 43 south linden ave
City: South San francisco
State: Ca
Country: United States
Zip Code: 94080
Phone: (650) 589-4231

Affil Type Desc: CUPA District
Entity Name: San Mateo County Environmental Health
Entity Title:
Address: 2000 Alameda de las Pulgas, Suite 100
City: San Mateo
State: CA
Country:
Zip Code: 94403
Phone: (650) 372-6200

Coordinates

Env Int Type Code: HMBP
Program ID: 10064782
Latitude: 37.649197
Longitude: -122.411850
Coord Name:
Ref Point Type Desc: Unknown

95	1 of2	SSW	0.09 / 474.42	11.73 / -16	HUGOS AUTO REPAIR 106 MAPLE SOUTH SAN FRANCISCO CA 94080	CUPA SANMATEO

Facility ID: FA0012422

Detail(s)

Program Category: HAZARDOUS WASTE PROGRAM
Billing Status: Inactive, non-billable
Program Element: GENERATES & RECYCLES WASTE OIL/SOLVENT

95	2 of2	SSW	0.09 / 474.42	11.73 / -16	TERRA NOVA AUTO SVC 106 MAPLE SOUTH SAN FRANCISCO CA 94080	CUPA SANMATEO

Facility ID: FA0023982

Detail(s)

Program Category: BUSINESS PLAN PROGRAM
Billing Status: Inactive, non-billable
Program Element: STORES MV FUELS OR WASTE ONLY

Program Category: HAZARDOUS WASTE PROGRAM
Billing Status: Inactive, non-billable
Program Element: GENERATES & RECYCLES WASTE OIL/SOLVENT

96	1 of1	SSW	0.09 / 477.76	11.16 / -16	LEND LEASE 110 SO. MAPLE SOUTH SAN FRANCISCO CA	RCRA NON GEN

EPA Handler ID:	CAC002983263
Gen Status Universe:	No Report
Contact Name:	ROBERT BERTOLDI
Contact Address:	110 SO. MAPLE , , SOUTH SAN FRANCISCO , CA, 94080 ,
Contact Phone No and Ext:	650-222-8003
Contact Email:	SWHITE@JBISF.COM
Contact Country:	
County Name:	SAN MATEO
EPA Region:	09
Land Type:	
Receive Date:	20181003
Location Latitude:	37.6498
Location Longitude:	-122.414385

Violation/Evaluation Summary

Note:	NO RECORDS: As of Oct 2023, there are no Compliance Monitoring and Enforcement (violation) records associated with this facility (EPA ID).

Handler Summary

Importer Activity:	No
Mixed Waste Generator:	No
Transporter Activity:	No
Transfer Facility:	No
Onsite Burner Exemption:	No
Furnace Exemption:	No
Underground Injection Activity:	No
Commercial TSD:	No
Used Oil Transporter:	No
Used Oil Transfer Facility:	No
Used Oil Processor:	No
Used Oil Refiner:	No
Used Oil Burner:	No
Used Oil Market Burner:	No
Used Oil Spec Marketer:	No

Hazardous Waste Handler Details

Sequence No:	1
Receive Date:	20181003
Handler Name:	LEND LEASE
Source Type:	Implementer
Federal Waste Generator Code:	N
Generator Code Description:	Not a Generator, Verified

Owner/Operator Details

Owner/Operator Ind:	Current Owner	**Street No:**	
Type:	Other	**Street 1:**	110 SO. MAPLE
Name:	JOHN BERTOLDI INC.	**Street 2:**	
Date Became Current:		**City:**	SAN FRANCISCO
Date Ended Current:		**State:**	CA
Phone:	415-467-5500	**Country:**	
Source Type:	Implementer	**Zip Code:**	94134
Owner/Operator Ind:	Current Operator	**Street No:**	
Type:	Other	**Street 1:**	110 SO. MAPLE
Name:	ROBERT BERTOLDI	**Street 2:**	
Date Became Current:		**City:**	SOUTH SAN FRANCISCO
Date Ended Current:		**State:**	CA
Phone:	650-222-8003	**Country:**	

Map Key	Number of Records	Direction	Distance (mi/ft)	Elev/Diff (ft)	Site	DB

Source Type: Implementer **Zip Code:** 94080

97	1 of1	SSE	0.09 / 483.08	9.29 / -18	BERLIN FOOD EQUIPMENT CO. 43 SO. LINDEN AVE. SOUTH SAN FRANCISCO CA	HIST TANK

Owner Name: BERLIN FOOD EQUIPMENT CO.
Owner Street: 43 SO. LINDEN AVE.
Owner City: SO. SAN FRANCISCO
Owner State: CA
Owner Zip: 94080
No of Containers: 2
County: SAN MATEO
Facility State: CA
Facility Zip: 94080

98	1 of8	S	0.09 / 485.30	10.72 / -17	MAPLE PLAZA 111 SOUTH MAPLE AVENUE SOUTH SAN FRANCISCO CA 94080	RCRA LQG

EPA Handler ID: CAD009159781
Gen Status Universe: Large Quantity Generator
Contact Name: DAVID C LAI
Contact Address: 220 , SOUTH LINDEN AVE , , SOUTH SAN FRANCISCO , CA, 94080 , US
Contact Phone No and Ext: 650-588-8800
Contact Email: LAI168@GMAIL.COM
Contact Country: US
County Name: SAN MATEO
EPA Region: 09
Land Type: Private
Receive Date: 20160623
Location Latitude: 37.644824
Location Longitude: -122.416219

Violation/Evaluation Summary

Note: VIOLATION or UNDETERMINED: There are VIOLATION or UNDETERMINED details or records associated with this facility (EPA ID) in the Compliance Monitoring and Enforcement table dated Oct, 2023.

Violation Details

Found Violation: Yes
Citation:
Violation Short Description: Generators - General
Violation Type: 262.A
Violation Determined Date: 20060517
Scheduled Compliance Date:
Return to Compliance: Documented
Actual Return to Compl: 20060613
Violation Responsible Agency: State

Enforcement Details

Enforcement Type: 120
Enforcement Type Description: WRITTEN INFORMAL
Enforcement Action Date: 20060517
Enf Disposition Status:
Disposition Status Date:
Enforcement Lead Agency: State
Proposed Penalty Amount:
Final Amount:
Paid Amount:

Enforcement Type: 125
Enforcement Type Description:
Enforcement Action Date: 20060724

Enf Disposition Status:
Disposition Status Date:
Enforcement Lead Agency: State
Proposed Penalty Amount:
Final Amount:
Paid Amount:

Violation Details

Found Violation: Yes
Citation: FR - 262.10-12.A
Violation Short Description: Generators - General
Violation Type: 262.A
Violation Determined Date: 19860127
Scheduled Compliance Date:
Return to Compliance: Unverifiable
Actual Return to Compl: 19940801
Violation Responsible Agency: State

Evaluation Details

Evaluation Start Date: 20090326
Evaluation Type Description: COMPLIANCE EVALUATION INSPECTION
Violation Short Description:
Return to Compliance Date:
Evaluation Agency: State

Evaluation Start Date: 20080826
Evaluation Type Description: COMPLIANCE EVALUATION INSPECTION
Violation Short Description:
Return to Compliance Date:
Evaluation Agency: State

Evaluation Start Date: 20060517
Evaluation Type Description: COMPLIANCE EVALUATION INSPECTION
Violation Short Description: Generators - General
Return to Compliance Date: 20060613
Evaluation Agency: State

Evaluation Start Date: 20050709
Evaluation Type Description: COMPLIANCE EVALUATION INSPECTION
Violation Short Description:
Return to Compliance Date:
Evaluation Agency: State Contractor/Grantee

Evaluation Start Date: 19940801
Evaluation Type Description: COMPLIANCE EVALUATION INSPECTION
Violation Short Description:
Return to Compliance Date:
Evaluation Agency: State Contractor/Grantee

Evaluation Start Date: 19860127
Evaluation Type Description: COMPLIANCE EVALUATION INSPECTION
Violation Short Description: Generators - General
Return to Compliance Date: 19940801
Evaluation Agency: State Contractor/Grantee

Handler Summary

Importer Activity: No
Mixed Waste Generator: No
Transporter Activity: No
Transfer Facility: No
Onsite Burner Exemption: No
Furnace Exemption: No

Underground Injection Activity: No
Commercial TSD: No
Used Oil Transporter: No
Used Oil Transfer Facility: No
Used Oil Processor: No
Used Oil Refiner: No
Used Oil Burner: No
Used Oil Market Burner: No
Used Oil Spec Marketer: No

Hazardous Waste Handler Details

Sequence No: 1
Receive Date: 19800731
Handler Name: SIMPSON D J CO
Federal Waste Generator Code: 1
Generator Code Description: Large Quantity Generator
Source Type: Notification

Hazardous Waste Handler Details

Sequence No: 1
Receive Date: 19920129
Handler Name: SIMPSON COATINGS GROUP
Federal Waste Generator Code: 1
Generator Code Description: Large Quantity Generator
Source Type: Annual/Biennial Report

Hazardous Waste Handler Details

Sequence No: 1
Receive Date: 19960901
Handler Name: SIMPSON D J CO
Federal Waste Generator Code: 1
Generator Code Description: Large Quantity Generator
Source Type: Implementer

Hazardous Waste Handler Details

Sequence No: 2
Receive Date: 19990304
Handler Name: SIMPSON COATINGS GROUP INC.
Federal Waste Generator Code: 1
Generator Code Description: Large Quantity Generator
Source Type: Annual/Biennial Report

Hazardous Waste Handler Details

Sequence No: 3
Receive Date: 20001012
Handler Name: SIMPSON COATINGS GROUP INC
Federal Waste Generator Code: 1
Generator Code Description: Large Quantity Generator
Source Type: Annual/Biennial Report

Hazardous Waste Handler Details

Sequence No: 4
Receive Date: 20020221
Handler Name: SIMPSON COATINGS GROUP, INC.
Federal Waste Generator Code: 1
Generator Code Description: Large Quantity Generator

Source Type: Annual/Biennial Report

Waste Code Details

Hazardous Waste Code: 132
Waste Code Description: Aqueous solution w/metals (< restricted levels and see waste code 121 for a list of metals)

Hazardous Waste Code: 343
Waste Code Description: Unspecified organic liquid mixture

Hazardous Waste Code: D001
Waste Code Description: IGNITABLE WASTE

Hazardous Waste Code: D007
Waste Code Description: CHROMIUM

Hazardous Waste Code: D035
Waste Code Description: METHYL ETHYL KETONE

Hazardous Waste Handler Details

Sequence No: 5
Receive Date: 20060223
Handler Name: SIMPSON COATINGS GROUP INC
Federal Waste Generator Code: 1
Generator Code Description: Large Quantity Generator
Source Type: Annual/Biennial Report

Waste Code Details

Hazardous Waste Code: 132
Waste Code Description: Aqueous solution w/metals (< restricted levels and see waste code 121 for a list of metals)

Hazardous Waste Code: 343
Waste Code Description: Unspecified organic liquid mixture

Hazardous Waste Code: D001
Waste Code Description: IGNITABLE WASTE

Hazardous Waste Code: D007
Waste Code Description: CHROMIUM

Hazardous Waste Code: D035
Waste Code Description: METHYL ETHYL KETONE

Hazardous Waste Handler Details

Sequence No: 6
Receive Date: 20080318
Handler Name: SIMPSON COATINGS GROUP INC DJ SIMPSON CO
Federal Waste Generator Code: 1
Generator Code Description: Large Quantity Generator
Source Type: Annual/Biennial Report

Waste Code Details

Hazardous Waste Code: D001
Waste Code Description: IGNITABLE WASTE

Hazardous Waste Code: D007
Waste Code Description: CHROMIUM

Hazardous Waste Code: D035

Waste Code Description: METHYL ETHYL KETONE

Hazardous Waste Code: F003
Waste Code Description: THE FOLLOWING SPENT NONHALOGENATED SOLVENTS: XYLENE, ACETONE, ETHYL ACETATE, ETHYL BENZENE, ETHYL ETHER, METHYL ISOBUTYL KETONE, N-BUTYL ALCOHOL, CYCLOHEXANONE, AND METHANOL; ALL SPENT SOLVENT MIXTURES/BLENDS CONTAINING, BEFORE USE, ONLY THE ABOVE SPENT NONHALOGENATED SOLVENTS; AND ALL SPENT SOLVENT MIXTURES/BLENDS CONTAINING, BEFORE USE, ONE OR MORE OF THE ABOVE NONHALOGENATED SOLVENTS, AND A TOTAL OF TEN PERCENT OR MORE (BY VOLUME) OF ONE OR MORE OF THOSE SOLVENTS LISTED IN F001, F002, F004, AND F005; AND STILL BOTTOMS FROM THE RECOVERY OF THESE SPENT SOLVENTS AND SPENT SOLVENT MIXTURES.

Hazardous Waste Code: F005
Waste Code Description: THE FOLLOWING SPENT NONHALOGENATED SOLVENTS: TOLUENE, METHYL ETHYL KETONE, CARBON DISULFIDE, ISOBUTANOL, PYRIDINE, BENZENE, 2-ETHOXYETHANOL, AND 2-NITROPROPANE; ALL SPENT SOLVENT MIXTURES/BLENDS CONTAINING, BEFORE USE, A TOTAL OF TEN PERCENT OR MORE (BY VOLUME) OF ONE OR MORE OF THE ABOVE NONHALOGENATED SOLVENTS OR THOSE SOLVENTS LISTED IN F001, F002, OR F004; AND STILL BOTTOMS FROM THE RECOVERY OF THESE SPENT SOLVENTS AND SPENT SOLVENT MIXTURES.

Hazardous Waste Handler Details

Sequence No: 2
Receive Date: 20160623
Handler Name: MAPLE PLAZA
Federal Waste Generator Code: 1
Generator Code Description: Large Quantity Generator
Source Type: Notification

Waste Code Details

Hazardous Waste Code: 133
Waste Code Description: Aqueous solution with 10% or more total organic residues

Hazardous Waste Code: 141
Waste Code Description: Off-specification, aged, or surplus inorganics

Hazardous Waste Code: 181
Waste Code Description: Other inorganic solid waste

Hazardous Waste Code: 212
Waste Code Description: Oxygenated solvents (acetone, butanol, ethyl acetate, etc.)

Hazardous Waste Code: 213
Waste Code Description: Hydrocarbon solvents (benzene, hexane, Stoddard, etc.)

Hazardous Waste Code: 214
Waste Code Description: Unspecified solvent mixture

Hazardous Waste Code: 272
Waste Code Description: Polymeric resin waste

Hazardous Waste Code: 291
Waste Code Description: Latex waste

Hazardous Waste Code: 331
Waste Code Description: Off-specification, aged, or surplus organics

Hazardous Waste Code: 461
Waste Code Description: Degreasing sludge

Hazardous Waste Code: 512
Waste Code Description: Other empty containers 30 gallons or more

Hazardous Waste Code: 513
Waste Code Description: Empty containers less than 30 gallons

Hazardous Waste Code: 723
Waste Code Description: Liquids with chromium (VI) > 500 mg/l

Hazardous Waste Code: 724
Waste Code Description: Liquids with lead > 500 mg/l

Hazardous Waste Code: 791
Waste Code Description: Liquids with pH < 2

Hazardous Waste Code: D001
Waste Code Description: IGNITABLE WASTE

Hazardous Waste Code: D002
Waste Code Description: CORROSIVE WASTE

Hazardous Waste Code: D007
Waste Code Description: CHROMIUM

Hazardous Waste Code: D008
Waste Code Description: LEAD

Hazardous Waste Code: D035
Waste Code Description: METHYL ETHYL KETONE

Hazardous Waste Code: F003
Waste Code Description: THE FOLLOWING SPENT NONHALOGENATED SOLVENTS: XYLENE, ACETONE, ETHYL ACETATE, ETHYL BENZENE, ETHYL ETHER, METHYL ISOBUTYL KETONE, N-BUTYL ALCOHOL, CYCLOHEXANONE, AND METHANOL; ALL SPENT SOLVENT MIXTURES/BLENDS CONTAINING, BEFORE USE, ONLY THE ABOVE SPENT NONHALOGENATED SOLVENTS; AND ALL SPENT SOLVENT MIXTURES/BLENDS CONTAINING, BEFORE USE, ONE OR MORE OF THE ABOVE NONHALOGENATED SOLVENTS, AND A TOTAL OF TEN PERCENT OR MORE (BY VOLUME) OF ONE OR MORE OF THOSE SOLVENTS LISTED IN F001, F002, F004, AND F005; AND STILL BOTTOMS FROM THE RECOVERY OF THESE SPENT SOLVENTS AND SPENT SOLVENT MIXTURES.

Hazardous Waste Code: U002
Waste Code Description: 2-PROPANONE (I) (OR) ACETONE (I)

Hazardous Waste Code: U159
Waste Code Description: 2-BUTANONE (I,T) (OR) METHYL ETHYL KETONE (MEK) (I,T)

Hazardous Waste Code: U213
Waste Code Description: FURAN, TETRAHYDRO-(I) (OR) TETRAHYDROFURAN (I)

Owner/Operator Details

Owner/Operator Ind:	Current Operator	**Street No:**	
Type:	Private	**Street 1:**	NOT REQUIRED
Name:	NOT REQUIRED	**Street 2:**	
Dt Became Current:		**City:**	NOT REQUIRED
Dt Ended Current:		**State:**	ME
Phone:	415-555-1212	**Country:**	
Source Type:	Implementer	**Zip Code:**	99999

Owner/Operator Ind:	Current Owner	**Street No:**	220
Type:	Private	**Street 1:**	SOUTH LINDEN AVE
Name:	PRDL INVESTMENTS LLC	**Street 2:**	
Dt Became Current:	20151101	**City:**	SOUTH SAN FRANCISO
Dt Ended Current:		**State:**	CA
Phone:	650-588-8800	**Country:**	US
Source Type:	Notification	**Zip Code:**	94080

Owner/Operator Ind:	Current Owner	**Street No:**	
Type:	Private	**Street 1:**	111 SOUTH MAPLE AVENUE
Name:	D.J. SIMPSON COMPANY INC.	**Street 2:**	
Dt Became Current:	19690101	**City:**	SOUTH SAN FRANCISCO
Dt Ended Current:		**State:**	CA
Phone:		**Country:**	US
Source Type:	Annual/Biennial Report	**Zip Code:**	94080

Owner/Operator Ind:	Current Operator	***Street No:***	220
Type:	Private	***Street 1:***	SOUTH LINDEN AVE
Name:	PRDL INVESTMENTS LLC	***Street 2:***	
Dt Became Current:	20151101	***City:***	SOUTH SAN FRANCISO
Dt Ended Current:		***State:***	CA
Phone:	650-588-8800	***Country:***	US
Source Type:	Notification	***Zip Code:***	94080

Owner/Operator Ind:	Current Owner	***Street No:***	
Type:	Private	***Street 1:***	NOT REQUIRED
Name:	NOT REQUIRED	***Street 2:***	
Dt Became Current:		***City:***	NOT REQUIRED
Dt Ended Current:		***State:***	ME
Phone:	415-555-1212	***Country:***	
Source Type:	Notification	***Zip Code:***	99999

Owner/Operator Ind:	Current Owner	***Street No:***	
Type:	Private	***Street 1:***	111 SOUTH MAPLE AVENUE
Name:	DJ SIMPSON COMPANY INC	***Street 2:***	
Dt Became Current:	19690101	***City:***	SOUTH SAN FRANSICO
Dt Ended Current:		***State:***	CA
Phone:		***Country:***	US
Source Type:	Annual/Biennial Report	***Zip Code:***	94080

Owner/Operator Ind:	Current Operator	***Street No:***	
Type:	Private	***Street 1:***	
Name:	SIMPSON COATINGS GROUP, INC.	***Street 2:***	
Dt Became Current:	19900101	***City:***	
Dt Ended Current:		***State:***	
Phone:		***Country:***	US
Source Type:	Annual/Biennial Report	***Zip Code:***	

Owner/Operator Ind:	Current Operator	***Street No:***	
Type:	Private	***Street 1:***	
Name:	SIMPSON COATINGS GROUP INC	***Street 2:***	
Dt Became Current:	19900101	***City:***	
Dt Ended Current:		***State:***	
Phone:		***Country:***	US
Source Type:	Annual/Biennial Report	***Zip Code:***	

Historical Handler Details

Receive Dt:	20080318
Generator Code Description:	Large Quantity Generator
Handler Name:	SIMPSON COATINGS GROUP INC DJ SIMPSON CO

Receive Dt:	20060223
Generator Code Description:	Large Quantity Generator
Handler Name:	SIMPSON COATINGS GROUP INC

Receive Dt:	20020221
Generator Code Description:	Large Quantity Generator
Handler Name:	SIMPSON COATINGS GROUP, INC.

Receive Dt:	20001012
Generator Code Description:	Large Quantity Generator
Handler Name:	SIMPSON COATINGS GROUP INC

Receive Dt:	19990304
Generator Code Description:	Large Quantity Generator
Handler Name:	SIMPSON COATINGS GROUP INC.

Receive Dt:	19960901
Generator Code Description:	Large Quantity Generator
Handler Name:	SIMPSON D J CO

Receive Dt:	19920129

Map Key	Number of Records	Direction	Distance (mi/ft)	Elev/Diff (ft)	Site	DB

Generator Code Description: Large Quantity Generator
Handler Name: SIMPSON COATINGS GROUP

Receive Dt: 19800731
Generator Code Description: Large Quantity Generator
Handler Name: SIMPSON D J CO

98	2 of8	S	0.09 / 485.30	10.72 / -17	SIMPSON COATINGS GRP 111 MAPLE SOUTH SAN FRANCISCO CA 94080	CUPA SANMATEO

Facility ID: FA0017803

Detail(s)

Program Category: ABOVE GROUND PETROLEUM STORAGE (AST)
Billing Status: Inactive, non-billable
Program Element: TANK STOR CAP => 10,000 AND <100,000 GAL

Program Category: HAZARDOUS WASTE PROGRAM
Billing Status: Inactive, non-billable
Program Element: GEN <1 TONS HAZ WASTE/YR

Program Category: BUSINESS PLAN PROGRAM
Billing Status: Inactive, non-billable
Program Element: STORES HAZ MAT >32000GAL, 224000LB, 112000CF

98	3 of8	S	0.09 / 485.30	10.72 / -17	SIMPSON COATINGS 111 S MAPLE AVE SOUTH SAN FRANCISCO CA	DELISTED COUNTY

Delisted County Records

Original Source Facility ID: 559216-
Original Source Name: San Mateo County - LOP List
Record Dt: 21-JUN-2018
Record Date: 21-JUN-2018

98	4 of8	S	0.09 / 485.30	10.72 / -17	SIMPSON COATINGS 111 SOUTH MAPLE AVENUE SOUTH SAN FRANCISCO CA 94080	CLEANUP SITES

Global ID: T10000006432
Site Facility Type:
Cleanup Status:
Status (SRCH): OPEN - SITE ASSESSMENT
Status (DL):
Status Date (DL):
Case Type (DL):
Census Tract: 6081602300
RWQCB Region (DL):
Longitude:
Latitude:
Address: 111 SOUTH MAPLE AVENUE
City: SOUTH SAN FRANCISCO
County: SAN MATEO
Zip: 94080
State: CA
Report Source: Cleanup Program Sites - GeoTracker Search Results (SRCH)

GeoTracker Sites Data Download - Site Details

RB Case No:
Local Case No: 559216
Begin Date: 11/26/2014

Lead Agency: SAN MATEO COUNTY LOP
Local Agency: SAN MATEO COUNTY LOP
CUF Case: NO
CalEnvScreen Score:
EPA Region: 9
Qty Rlsd Gallons:
Potential COC: Ethylbenzene, Toluene, Xylene
How Discovered:
Stop Method: Remove Contents
Stop Description:
Case Worker: JM
Military DoD Site: No
Leak Reported Dt: 2014-11-26 00:00:00
No Further Action Dt:
Potential Media of Concern:
How Discovered Description:
Calwater Watershed Name: South Bay - San Mateo Bayside (204.40)
DWR GW Subbasin Name: Westside (2-035)
Disadvantaged Community:
Coordinate Source:
Discharge Cause:
Discharge Source:
Facility Project Sub Type:
Calenviroscreen 3 Score: 71-75%
Calenviroscreen 4 Score: 80-85%
File Location:
Site History:

Case opened 2015

GeoTracker Sites Data Download - Status History

Status: Open - Site Assessment
Status Date: 2015-01-15 00:00:00

Status: Open - Case Begin Date
Status Date: 2014-11-26 00:00:00

GeoTracker Sites Data Download - Regulatory Contacts

Contact Type: Local Agency Caseworker - Primary Caseworker
Contact Name: JACOB MADDEN
Organization Name: SAN MATEO COUNTY LOP
Address: 2000 ALAMEDA DE LAS PULGAS, Suite 100
City: SAN MATEO
Email: jmadden@smcgov.org
Phone No: 6503995959

Contact Type: Regional Board Caseworker
Contact Name: Regional Water Board
Organization Name: SAN FRANCISCO BAY RWQCB (REGION 2)
Address: 1515 CLAY ST SUITE 1400
City: OAKLAND
Email:
Phone No:

GeoTracker Search - Facilities (as of October 16, 2023)

Project Status:
Cuf Claim No:
CUF Priority Assign:
CUF Amount Paid:
Composting Method:
Facility Type:
WDR Place Type:

WDR File No:
WDR Order No:
File Location:
User Defined Beneficial Use:
Designated Beneficial Use: MUN, AGR, IND, PROC
Designated Beneficl Use Desc: Municipal and Domestic Supply, Agricultural Supply, Industrial Service Supply, Industrial Process Supply
Project Oversight Agencies:
Report Link: https://geotracker.waterboards.ca.gov/profile_report?global_id=T10000006432
Cleanup Status Detail: OPEN - SITE ASSESSMENT AS OF 1/15/2015
Potential COC: ETHYLBENZENE, TOLUENE, XYLENE
Potential Media of Concern: NONE SPECIFIED
Groundwater Monitoring Freq:
DWR GW Sub Basin: Westside (2-035)
CalWater Watershed Name: South Bay - San Mateo Bayside (204.40)
Post Closure Site Management:
Future Land Use:
Cleanup Oversight Agencies: SAN MATEO COUNTY LOP (LEAD) - CASE #: 559216
CASE MANAGER: JACOB MADDEN
SAN FRANCISCO BAY RWQCB (REGION 2)
CASE MANAGER: Regional Water Board
Cleanup History Link: https://geotracker.waterboards.ca.gov/profile_report_include?global_id=T10000006432&tabname=regulatoryhistory
Site History:

Case opened 2015

GeoTracker Search - Regulatory Activities (as of October 16, 2023)

Action Type: Response Requested - Reports
Action: Operation and Maintenance Plan/Monitoring Report
Action Date: 6/15/2024
Received Issue Date:
Doc Link:
Title Description Comments:

VIMS and post construction site management summary report and baseline vapor sampling

Action Type: Response Requested - Reports
Action: Soil Vapor Intrusion Investigation Report - Regulator Responded
Action Date: 4/15/2023
Received Issue Date: 2/14/2023
Doc Link: https://geotracker.waterboards.ca.gov/view_documents_all?global_id=T10000006432&doc_id=6084799
Title Description Comments:

would also accept site management plan for redevelopment

Action Type: Other Regulatory Actions
Action: Staff Letter
Action Date: 2/22/2023
Received Issue Date: 2/22/2023
Doc Link: https://geotracker.waterboards.ca.gov/view_documents?global_id=T10000006432&enforcement_id=6530957&temptable=ENFORCEMENT
Title Description Comments:

concur with VIMS and site management

Action Type: Other Regulatory Actions
Action: Staff Letter
Action Date: 12/6/2022
Received Issue Date: 12/6/2022
Doc Link: https://geotracker.waterboards.ca.gov/view_documents?global_id=T10000006432&enforcement_id=6516642&temptable=ENFORCEMENT
Title Description Comments:

Request for coeval indoor and sub slab vapor with pressure differential eval, and follow up email requiring upload of missing EDFs and GEO_MAP.

Action Type: Response Requested - Reports
Action: Soil Vapor Intrusion Investigation Report - Regulator Responded
Action Date: 2/25/2022
Received Issue Date: 10/28/2022
Doc Link: https://geotracker.waterboards.ca.gov/view_documents_all?global_id=T10000006432&doc_id=6060303
Title Description Comments:

Action Type: Other Regulatory Actions
Action: Email Correspondence
Action Date: 2/2/2022
Received Issue Date: 2/2/2022
Doc Link: https://geotracker.waterboards.ca.gov/view_documents?global_id=T10000006432&enforcement_id=6486980&temptable=ENFORCEMENT
Title Description Comments:

email responding to preliminary results request for complete report

Action Type: Other Regulatory Actions
Action: Staff Letter
Action Date: 11/5/2021
Received Issue Date: 11/5/2021
Doc Link: https://geotracker.waterboards.ca.gov/view_documents?global_id=T10000006432&enforcement_id=6480024&temptable=ENFORCEMENT
Title Description Comments:

Deny case closure. request for additional sub-slab sampling

Action Type: Enforcement/Orders
Action: Notice of Violation
Action Date: 8/31/2021
Received Issue Date: 8/31/2021
Doc Link: https://geotracker.waterboards.ca.gov/view_documents?global_id=T10000006432&enforcement_id=6474985&temptable=ENFORCEMENT
Title Description Comments:

Failure to submit investigation and remedial action report

Action Type: Other Regulatory Actions
Action: Technical Correspondence / Assistance / Other
Action Date: 1/29/2020
Received Issue Date: 1/29/2020
Doc Link: https://geotracker.waterboards.ca.gov/view_documents?global_id=T10000006432&enforcement_id=6427642&temptable=ENFORCEMENT
Title Description Comments:

status email

Action Type: Response Requested - Reports
Action: Final Remedial Action Report / Corrective Action Report - Regulator Responded
Action Date: 9/27/2019
Received Issue Date: 9/10/2021
Doc Link: https://geotracker.waterboards.ca.gov/view_documents_all?global_id=T10000006432&doc_id=5994676
Title Description Comments:

Action Type: Other Regulatory Actions
Action: Staff Letter
Action Date: 5/30/2019
Received Issue Date: 5/30/2019
Doc Link: https://geotracker.waterboards.ca.gov/view_documents?global_id=T10000006432&enforcement_id=6403598&temptable=ENFORCEMENT
Title Description Comments:

response to RAP addendum

Action Type: Response Requested - Workplans
Action: Corrective Action Plan / Remedial Action Plan - Regulator Responded
Action Date: 4/19/2019
Received Issue Date: 4/19/2019
Doc Link: https://geotracker.waterboards.ca.gov/view_documents_all?global_id=T10000006432&doc_id=5984730
Title Description Comments:

Action Type: Other Regulatory Actions
Action: Staff Letter
Action Date: 2/14/2019
Received Issue Date: 2/14/2019
Doc Link: https://geotracker.waterboards.ca.gov/view_documents?global_id=T10000006432&enforcement_id=6385515&temptable=ENFORCEMENT
Title Description Comments:

Request for revised CAP

Action Type: Response Requested - Reports
Action: CAP/RAP - Other Report - Regulator Responded
Action Date: 12/28/2018
Received Issue Date: 1/10/2019
Doc Link: https://geotracker.waterboards.ca.gov/view_documents_all?global_id=T10000006432&doc_id=5976044
Title Description Comments:

Remedial action plan for excavation and post-excavation sampling

Action Type: Enforcement/Orders
Action: Notice of Violation - #20181002
Action Date: 10/2/2018
Received Issue Date: 10/2/2018
Doc Link: https://geotracker.waterboards.ca.gov/view_documents?global_id=T10000006432&enforcement_id=6371144&temptable=ENFORCEMENT
Title Description Comments:

Failure to not upload report soil vapor sampling that was due September 4, 2015. Report was reviewed and commented on, but report is not considered submitted until it is uploaded to GT. Based on report findings, RAP for excavation and post-excavation sampling is requested.

Action Type: Other Regulatory Actions
Action: Email Correspondence - #20180510
Action Date: 5/10/2018
Received Issue Date: 5/10/2018
Doc Link: https://geotracker.waterboards.ca.gov/view_documents?global_id=T10000006432&enforcement_id=6357642&temptable=ENFORCEMENT
Title Description Comments:

email to consultant regarding past due work plan

Action Type: Other Regulatory Actions
Action: Email Correspondence
Action Date: 5/10/2018
Received Issue Date: 5/10/2018
Doc Link: https://geotracker.waterboards.ca.gov/view_documents?global_id=T10000006432&enforcement_id=6533759&temptable=ENFORCEMENT
Title Description Comments:

Email Correspondences (2018 - 2019)

Action Type: Response Requested - Reports
Action: Soil Vapor Intrusion Investigation Report
Action Date: 10/30/2017
Received Issue Date: 10/30/2017
Doc Link: https://geotracker.waterboards.ca.gov/view_documents_all?global_id=T10000006432&doc_id=6091726
Title Description Comments:

Phase II Investigation - Sub-Slab Soil Vapor Sampling Report

Action Type: Response Requested - Workplans
Action: Preliminary Site Assessment Workplan
Action Date: 9/29/2017
Received Issue Date:
Doc Link:
Title Description Comments:

Site assessment report or WP to complete characterization

Action Type: Other Regulatory Actions
Action: Email Correspondence
Action Date: 8/8/2017
Received Issue Date: 8/8/2017
Doc Link: https://geotracker.waterboards.ca.gov/view_documents?global_id=T10000006432&enforcement_id=6533758&temptable=ENFORCEMENT
Title Description Comments:

Correspondence between Consultant and GPP Staff on Workplan

Action Type: Other Regulatory Actions
Action: Staff Letter - #20170615
Action Date: 6/15/2017
Received Issue Date: 6/15/2017
Doc Link: https://geotracker.waterboards.ca.gov/view_documents?global_id=T10000006432&enforcement_id=6323214&temptable=ENFORCEMENT
Title Description Comments:

Request for implementation of previously approved WP or development of new WP.

Action Type: Agreements
Action: Voluntary Remedial Action Agreement
Action Date: 3/6/2017
Received Issue Date: 3/6/2017
Doc Link: https://geotracker.waterboards.ca.gov/view_documents?global_id=T10000006432&enforcement_id=6533754&temptable=ENFORCEMENT
Title Description Comments:

Signed RAA - PRDL Investments LLC

Action Type: Response Requested - Other
Action: Correspondence
Action Date: 1/6/2017
Received Issue Date: 3/6/2017
Doc Link:
Title Description Comments:

Signed RAA

Action Type: Other Regulatory Actions
Action: Staff Letter - #20161021
Action Date: 10/21/2016
Received Issue Date: 10/21/2016
Doc Link: https://geotracker.waterboards.ca.gov/view_documents?global_id=T10000006432&enforcement_id=6301630&temptable=ENFORCEMENT
Title Description Comments:

Request to sign sign RAA

Action Type: Agreements
Action: Voluntary Remedial Action Agreement
Action Date: 10/21/2016

Received Issue Date: 10/21/2016
Doc Link: https://geotracker.waterboards.ca.gov/view_documents?global_id=T10000006432&enforcement_id=6533753&temptable=ENFORCEMENT
Title Description Comments:

Voluntary Oversight of Remedial Action Agreement - PRDL Investments LLC

Action Type: Response Requested - Other
Action: Verbal Communication
Action Date: 5/20/2016
Received Issue Date:
Doc Link:
Title Description Comments:

Action Type: Other Regulatory Actions
Action: Staff Letter - #20160421
Action Date: 4/21/2016
Received Issue Date: 4/21/2016
Doc Link: https://geotracker.waterboards.ca.gov/view_documents?global_id=T10000006432&enforcement_id=6282809&temptable=ENFORCEMENT
Title Description Comments:

PRP indentification of new property owner

Action Type: Other Regulatory Actions
Action: Technical Correspondence / Assistance / Other
Action Date: 10/13/2015
Received Issue Date: 10/13/2015
Doc Link: https://geotracker.waterboards.ca.gov/view_documents?global_id=T10000006432&enforcement_id=6533755&temptable=ENFORCEMENT
Title Description Comments:

Bankruptcy - Joint Stipulation between Debtor (DJ Simpson) and USA Resolving Debtor's Objection of Claim 22-I

Action Type: Response Requested - Reports
Action: Soil Vapor Intrusion Investigation Report
Action Date: 9/4/2015
Received Issue Date:
Doc Link:
Title Description Comments:

Action Type: Response Requested - Workplans
Action: Soil Vapor Intrusion Investigation Workplan - Regulator Responded
Action Date: 6/19/2015
Received Issue Date: 6/2/2015
Doc Link: https://geotracker.waterboards.ca.gov/view_documents_all?global_id=T10000006432&doc_id=5840790
Title Description Comments:

- See letter dated 6/4/2015

Action Type: Other Regulatory Actions
Action: Staff Letter - #20150604
Action Date: 6/4/2015
Received Issue Date: 6/4/2015
Doc Link: https://geotracker.waterboards.ca.gov/view_documents?global_id=T10000006432&enforcement_id=6247649&temptable=ENFORCEMENT
Title Description Comments:

Conditional Workplan approval

Action Type: Response Requested - Reports
Action: Preliminary Site Assessment Report - Regulator Responded
Action Date: 5/19/2015
Received Issue Date: 4/6/2015

Doc Link: https://geotracker.waterboards.ca.gov/view_documents_all?global_id=T10000006432&doc_id=5839419
Title Description Comments:

- see letter dated 5/12/2015

Action Type: Other Regulatory Actions
Action: Staff Letter - #20150512
Action Date: 5/12/2015
Received Issue Date: 5/12/2015
Doc Link: https://geotracker.waterboards.ca.gov/view_documents?global_id=T10000006432&enforcement_id=6244693&temptable=ENFORCEMENT
Title Description Comments:

request for work plan for VI investigation

Action Type: Response Requested - Workplans
Action: Preliminary Site Assessment Workplan - Regulator Responded
Action Date: 3/20/2015
Received Issue Date: 2/19/2015
Doc Link: https://geotracker.waterboards.ca.gov/view_documents_all?global_id=T10000006432&doc_id=5826961
Title Description Comments:

Action Type: Agreements
Action: Voluntary Remedial Action Agreement
Action Date: 3/18/2015
Received Issue Date: 3/18/2015
Doc Link: https://geotracker.waterboards.ca.gov/view_documents?global_id=T10000006432&enforcement_id=6533752&temptable=ENFORCEMENT
Title Description Comments:

Signed RAA - DJ Simpson Company

Action Type: Agreements
Action: Voluntary Remedial Action Agreement
Action Date: 3/10/2015
Received Issue Date: 3/10/2015
Doc Link: https://geotracker.waterboards.ca.gov/view_documents?global_id=T10000006432&enforcement_id=6533751&temptable=ENFORCEMENT
Title Description Comments:

Voluntary Oversight of Remedial Action Agreement - DJ Simpson Company

Action Type: Response Requested - Other
Action: Verbal Communication
Action Date: 2/20/2015
Received Issue Date: 1/21/2015
Doc Link:
Title Description Comments:

meeting occured at 10am

Action Type: Other Regulatory Actions
Action: Staff Letter - #20150121
Action Date: 1/21/2015
Received Issue Date: 1/21/2015
Doc Link: https://geotracker.waterboards.ca.gov/view_documents?global_id=T10000006432&enforcement_id=6233850&temptable=ENFORCEMENT
Title Description Comments:

Case open letter and request for meeting

Action Type: Other Regulatory Actions
Action: Technical Correspondence / Assistance / Other
Action Date: 1/21/2015

Received Issue Date: 1/21/2015
Doc Link: https://geotracker.waterboards.ca.gov/view_documents?global_id=T10000006432&enforcement_id=6533750&temptable=ENFORCEMENT
Title Description Comments:

Agenda for Opening Site Meeting

Action Type: Other Regulatory Actions
Action: Staff Letter - #20150121
Action Date: 1/21/2015
Received Issue Date: 1/21/2015
Doc Link: https://geotracker.waterboards.ca.gov/view_documents?global_id=T10000006432&enforcement_id=6233891&temptable=ENFORCEMENT
Title Description Comments:

workplan request

Action Type: Other Regulatory Actions
Action: Email Correspondence
Action Date: 11/26/2014
Received Issue Date: 11/26/2014
Doc Link: https://geotracker.waterboards.ca.gov/view_documents?global_id=T10000006432&enforcement_id=6533757&temptable=ENFORCEMENT
Title Description Comments:

Email Correspondences (2014 - 2015)

Action Type: Leak Action
Action: Leak Stopped
Action Date: 11/26/2014
Received Issue Date:
Doc Link:
Title Description Comments:

Action Type: Leak Action
Action: Leak Reported
Action Date: 11/26/2014
Received Issue Date:
Doc Link:
Title Description Comments:

GeoTracker Search - Documents (as of October 16, 2023)

Document Type: Site Documents ***Document Date:*** 2/22/2023
Type: STAFF LETTER ***Submitted:***
Submitted By: JACOB MADDEN (REGULATOR)
Title: CONCUR WITH VIMS AND SITE MANAGEMENT
Title Link: https://geotracker.waterboards.ca.gov/view_documents?global_id=T10000006432&enforcement_id=6530957

Document Type: Site Documents ***Document Date:*** 2/16/2023
Type: OTHER WORKPLAN ***Submitted:***
Submitted By: PENG LEONG (AUTH_RP)
Title: SITE MANAGEMENT PLAN
Title Link: https://geotracker.waterboards.ca.gov/esi/uploads/geo_report/8546742141/T10000006432.PDF

Document Type: Site Documents ***Document Date:*** 2/10/2023
Type: OTHER WORKPLAN ***Submitted:***
Submitted By: PENG LEONG (AUTH_RP)
Title: VAPOR MITIGATION PLAN
Title Link: https://geotracker.waterboards.ca.gov/esi/uploads/geo_report/1763094902/T10000006432.PDF

Document Type: Site Documents ***Document Date:*** 12/6/2022
Type: STAFF LETTER ***Submitted:***
Submitted By: JACOB MADDEN (REGULATOR)

Title: REQUEST FOR COEVAL INDOOR AND SUB SLAB VAPOR WITH PRESSURE DIFFERENTIAL EVAL, AND FOLLOW UP EMAIL REQUIRING UPLOAD OF MISSING EDFS AND GEO_MAP.
Title Link: https://geotracker.waterboards.ca.gov/view_documents?global_id=T10000006432&enforcement_id=6516642

Document Type: Site Documents **Document Date:** 9/20/2022
Type: REQUEST FOR CLOSURE **Submitted:**
Submitted By: PENG LEONG (AUTH_RP)
Title: SUPPLEMENTARY SOIL VAPOR INVESTIGATION
Title Link: https://geotracker.waterboards.ca.gov/esi/uploads/geo_report/6212146341/T10000006432.PDF

Document Type: Site Documents **Document Date:** 2/2/2022
Type: EMAIL CORRESPONDENCE **Submitted:**
Submitted By: JACOB MADDEN (REGULATOR)
Title: EMAIL RESPONDING TO PRELIMINARY RESULTS REQUEST FOR COMPLETE REPORT
Title Link: https://geotracker.waterboards.ca.gov/view_documents?global_id=T10000006432&enforcement_id=6486980

Document Type: Site Documents **Document Date:** 11/22/2021
Type: SOIL VAPOR INTRUSION INVESTIGATION REPORT **Submitted:**
Submitted By: PENG LEONG (AUTH_RP)
Title: SOIL VAPOR INVESTIGATION
Title Link: https://geotracker.waterboards.ca.gov/esi/uploads/geo_report/3896685957/T10000006432.PDF

Document Type: Site Documents **Document Date:** 11/5/2021
Type: STAFF LETTER **Submitted:**
Submitted By: JACOB MADDEN (REGULATOR)
Title: DENY CASE CLOSURE. REQUEST FOR ADDITIONAL SUB-SLAB SAMPLING
Title Link: https://geotracker.waterboards.ca.gov/view_documents?global_id=T10000006432&enforcement_id=6480024

Document Type: Site Documents **Document Date:** 9/7/2021
Type: REQUEST FOR CLOSURE **Submitted:**
Submitted By: PENG LEONG (AUTH_RP)
Title: CASE CLOSURE REQUEST
Title Link: https://geotracker.waterboards.ca.gov/esi/uploads/geo_report/6037783980/T10000006432.PDF

Document Type: Site Documents **Document Date:** 8/31/2021
Type: NOTICE OF VIOLATION **Submitted:**
Submitted By: JACOB MADDEN (REGULATOR)
Title: FAILURE TO SUBMIT INVESTIGATION AND REMEDIAL ACTION REPORT
Title Link: https://geotracker.waterboards.ca.gov/view_documents?global_id=T10000006432&enforcement_id=6474985

Document Type: Site Documents **Document Date:** 1/29/2020
Type: TECHNICAL CORRESPONDENCE / ASSISTANCE / OTHER **Submitted:**
Submitted By: JACOB MADDEN (REGULATOR)
Title: STATUS EMAIL
Title Link: https://geotracker.waterboards.ca.gov/view_documents?global_id=T10000006432&enforcement_id=6427642

Document Type: Site Documents **Document Date:** 5/30/2019
Type: STAFF LETTER **Submitted:**
Submitted By: JACOB MADDEN (REGULATOR)
Title: RESPONSE TO RAP ADDENDUM
Title Link: https://geotracker.waterboards.ca.gov/view_documents?global_id=T10000006432&enforcement_id=6403598

Document Type: Site Documents **Document Date:** 4/17/2019
Type: CORRECTIVE ACTION PLAN / REMEDIAL ACTION PLAN **Submitted:**
Submitted By: PENG LEONG (AUTH_RP)
Title: REVISED SITE MITIGATION PLAN
Title Link: https://geotracker.waterboards.ca.gov/esi/uploads/geo_report/9437539160/T10000006432.PDF

Document Type: Site Documents **Document Date:** 2/14/2019
Type: STAFF LETTER **Submitted:**
Submitted By: JACOB MADDEN (REGULATOR)
Title: REQUEST FOR REVISED CAP
Title Link: https://geotracker.waterboards.ca.gov/view_documents?global_id=T10000006432&enforcement_id=6385515

Document Type: Site Documents **Document Date:** 12/21/2018
Type: CORRECTIVE ACTION PLAN / REMEDIAL **Submitted:**

ACTION PLAN
Submitted By: PENG LEONG (AUTH_RP)
Title: SITE MITIGATION PLAN
Title Link: https://geotracker.waterboards.ca.gov/esi/uploads/geo_report/6413168787/T10000006432.PDF

Document Type: Site Documents **Document Date:** 10/2/2018
Type: NOTICE OF VIOLATION **Submitted:**
Submitted By: ANNE JUREK (REGULATOR)
Title: FAILURE TO NOT UPLOAD REPORT SOIL VAPOR SAMPLING THAT WAS DUE SEPTEMBER 4, 2015. REPORT WAS REVIEWED AND COMMENTED ON, BUT REPORT IS NOT CONSIDERED SUBMITTED UNTIL IT IS UPLOADED TO GT. BASED ON REPORT FINDINGS, RAP FOR EXCAVATION AND POST-EXCAVATION SAMPLING IS REQUESTED.
Title Link: https://geotracker.waterboards.ca.gov/view_documents?global_id=T10000006432&enforcement_id=6371144

Document Type: Site Documents **Document Date:** 5/10/2018
Type: EMAIL CORRESPONDENCE **Submitted:**
Submitted By: ANNE JUREK (REGULATOR)
Title: EMAIL TO CONSULTANT REGARDING PAST DUE WORK PLAN
Title Link: https://geotracker.waterboards.ca.gov/view_documents?global_id=T10000006432&enforcement_id=6357642

Document Type: Site Documents **Document Date:** 5/10/2018
Type: EMAIL CORRESPONDENCE **Submitted:**
Submitted By: ROBERT MALLICK (REGULATOR)
Title: EMAIL CORRESPONDENCES (2018 - 2019)
Title Link: https://geotracker.waterboards.ca.gov/view_documents?global_id=T10000006432&enforcement_id=6533759

Document Type: Site Documents **Document Date:** 10/30/2017
Type: SOIL VAPOR INTRUSION INVESTIGATION REPORT **Submitted:**
Submitted By: ROBERT MALLICK (REGULATOR)
Title: PHASE II INVESTIGATION - SUB-SLAB SOIL VAPOR SAMPLING REPORT
Title Link: https://geotracker.waterboards.ca.gov/view_documents?global_id=T10000006432&document_id=6091726

Document Type: Site Documents **Document Date:** 10/1/2017
Type: SITE ASSESSMENT REPORT **Submitted:**
Submitted By: STEVE KEMNITZ (AUTH_RP)
Title: SUB-SLAB SOIL VAPOR SAMPLING REPORT
Title Link: https://geotracker.waterboards.ca.gov/esi/uploads/geo_report/9813177704/T10000006432.PDF

Document Type: Site Documents **Document Date:** 8/8/2017
Type: EMAIL CORRESPONDENCE **Submitted:**
Submitted By: ROBERT MALLICK (REGULATOR)
Title: CORRESPONDENCE BETWEEN CONSULTANT AND GPP STAFF ON WORKPLAN
Title Link: https://geotracker.waterboards.ca.gov/view_documents?global_id=T10000006432&enforcement_id=6533758

Document Type: Site Documents **Document Date:** 6/15/2017
Type: STAFF LETTER **Submitted:**
Submitted By: JACOB MADDEN (REGULATOR)
Title: REQUEST FOR IMPLEMENTATION OF PREVIOUSLY APPROVED WP OR DEVELOPMENT OF NEW WP.
Title Link: https://geotracker.waterboards.ca.gov/view_documents?global_id=T10000006432&enforcement_id=6323214

Document Type: Site Documents **Document Date:** 3/6/2017
Type: VOLUNTARY REMEDIAL ACTION AGREEMENT **Submitted:**
Submitted By: ROBERT MALLICK (REGULATOR)
Title: SIGNED RAA - PRDL INVESTMENTS LLC
Title Link: https://geotracker.waterboards.ca.gov/view_documents?global_id=T10000006432&enforcement_id=6533754

Document Type: Site Documents **Document Date:** 10/21/2016
Type: STAFF LETTER **Submitted:**
Submitted By: JACOB MADDEN (REGULATOR)
Title: REQUEST TO SIGN SIGN RAA
Title Link: https://geotracker.waterboards.ca.gov/view_documents?global_id=T10000006432&enforcement_id=6301630

Document Type: Site Documents **Document Date:** 10/21/2016
Type: VOLUNTARY REMEDIAL ACTION AGREEMENT **Submitted:**
Submitted By: ROBERT MALLICK (REGULATOR)
Title: VOLUNTARY OVERSIGHT OF REMEDIAL ACTION AGREEMENT - PRDL INVESTMENTS LLC

Title Link: https://geotracker.waterboards.ca.gov/view_documents?global_id=T10000006432&enforcement_id=6533753

Document Type: Site Documents **Document Date:** 4/21/2016
Type: STAFF LETTER **Submitted:**
Submitted By: JACOB MADDEN (REGULATOR)
Title: PRP INDENTIFICATION OF NEW PROPERTY OWNER
Title Link: https://geotracker.waterboards.ca.gov/view_documents?global_id=T10000006432&enforcement_id=6282809

Document Type: Site Documents **Document Date:** 10/13/2015
Type: TECHNICAL CORRESPONDENCE / ASSISTANCE / OTHER **Submitted:**
Submitted By: ROBERT MALLICK (REGULATOR)
Title: BANKRUPTCY - JOINT STIPULATION BETWEEN DEBTOR (DJ SIMPSON) AND USA RESOLVING DEBTOR'S OBJECTION OF CLAIM 22-I
Title Link: https://geotracker.waterboards.ca.gov/view_documents?global_id=T10000006432&enforcement_id=6533755

Document Type: Site Documents **Document Date:** 6/4/2015
Type: STAFF LETTER **Submitted:**
Submitted By: JACOB MADDEN (REGULATOR)
Title: CONDITIONAL WORKPLAN APPROVAL
Title Link: https://geotracker.waterboards.ca.gov/view_documents?global_id=T10000006432&enforcement_id=6247649

Document Type: Site Documents **Document Date:** 6/2/2015
Type: SOIL VAPOR INTRUSION INVESTIGATION WORKPLAN **Submitted:**
Submitted By: GSI ENVIRONMENTAL (AUTH_RP)
Title: SUB-SLAB SOIL VAPOR SAMPLING WORK PLAN
Title Link: https://geotracker.waterboards.ca.gov/esi/uploads/geo_report/8959739029/T10000006432.PDF

Document Type: Site Documents **Document Date:** 5/12/2015
Type: STAFF LETTER **Submitted:**
Submitted By: JACOB MADDEN (REGULATOR)
Title: REQUEST FOR WORK PLAN FOR VI INVESTIGATION
Title Link: https://geotracker.waterboards.ca.gov/view_documents?global_id=T10000006432&enforcement_id=6244693

Document Type: Site Documents **Document Date:** 4/6/2015
Type: SITE INVESTIGATION **Submitted:**
Submitted By: GSI ENVIRONMENTAL (AUTH_RP)
Title: SITE ASSESSMENT REPORT
Title Link: https://geotracker.waterboards.ca.gov/esi/uploads/geo_report/9476035833/T10000006432.PDF

Document Type: Site Documents **Document Date:** 3/18/2015
Type: VOLUNTARY REMEDIAL ACTION AGREEMENT **Submitted:**
Submitted By: ROBERT MALLICK (REGULATOR)
Title: SIGNED RAA - DJ SIMPSON COMPANY
Title Link: https://geotracker.waterboards.ca.gov/view_documents?global_id=T10000006432&enforcement_id=6533752

Document Type: Site Documents **Document Date:** 3/10/2015
Type: VOLUNTARY REMEDIAL ACTION AGREEMENT **Submitted:**
Submitted By: ROBERT MALLICK (REGULATOR)
Title: VOLUNTARY OVERSIGHT OF REMEDIAL ACTION AGREEMENT - DJ SIMPSON COMPANY
Title Link: https://geotracker.waterboards.ca.gov/view_documents?global_id=T10000006432&enforcement_id=6533751

Document Type: Site Documents **Document Date:** 2/19/2015
Type: PRELIMINARY SITE ASSESSMENT WORKPLAN **Submitted:**
Submitted By: JACOB MADDEN (REGULATOR)
Title: PRELIMINARY SITE ASSESSMENT WORKPLAN - REGULATOR RESPONSE
Title Link: https://geotracker.waterboards.ca.gov/view_documents?global_id=T10000006432&document_id=5826961

Document Type: Site Documents **Document Date:** 2/19/2015
Type: SITE INVESTIGATION WORKPLAN **Submitted:**
Submitted By: GSI ENVIRONMENTAL (AUTH_RP)
Title: SITE ASSESSMENT WORK PLAN
Title Link: https://geotracker.waterboards.ca.gov/esi/uploads/geo_report/3267310440/T10000006432.PDF

Document Type: Site Documents **Document Date:** 1/21/2015

Type: TECHNICAL CORRESPONDENCE / ASSISTANCE / OTHER **Submitted:**
Submitted By: ROBERT MALLICK (REGULATOR)
Title: AGENDA FOR OPENING SITE MEETING
Title Link: https://geotracker.waterboards.ca.gov/view_documents?global_id=T10000006432&enforcement_id=6533750

Document Type: Site Documents **Document Date:** 1/21/2015
Type: STAFF LETTER **Submitted:**
Submitted By: JACOB MADDEN (REGULATOR)
Title: CASE OPEN LETTER AND REQUEST FOR MEETING
Title Link: https://geotracker.waterboards.ca.gov/view_documents?global_id=T10000006432&enforcement_id=6233850

Document Type: Site Documents **Document Date:** 1/21/2015
Type: STAFF LETTER **Submitted:**
Submitted By: JACOB MADDEN (REGULATOR)
Title: WORKPLAN REQUEST
Title Link: https://geotracker.waterboards.ca.gov/view_documents?global_id=T10000006432&enforcement_id=6233891

Document Type: Site Documents **Document Date:** 11/26/2014
Type: EMAIL CORRESPONDENCE **Submitted:**
Submitted By: ROBERT MALLICK (REGULATOR)
Title: EMAIL CORRESPONDENCES (2014 - 2015)
Title Link: https://geotracker.waterboards.ca.gov/view_documents?global_id=T10000006432&enforcement_id=6533757

GeoTracker Search - Site Maps (as of October 16, 2023)

Submitted: 11/23/2021
Submitted By: PENG LEONG (AUTH_RP)
Title: GEO_MAP
Link: https://geotracker.waterboards.ca.gov/esi/uploads/geo_map/6456393659/T10000006432.PDF

Submitted: 10/1/2021
Submitted By: PENG LEONG (AUTH_RP)
Title: GEO_MAP
Link: https://geotracker.waterboards.ca.gov/esi/uploads/geo_map/1130328536/T10000006432.PDF

Submitted: 10/1/2021
Submitted By: PENG LEONG (AUTH_RP)
Title: GEO_MAP
Link: https://geotracker.waterboards.ca.gov/esi/uploads/geo_map/5099826216/T10000006432.PDF

Submitted: 10/12/2018
Submitted By: STEVE KEMNITZ (AUTH_RP)
Title: GEO_MAP
Link: https://geotracker.waterboards.ca.gov/esi/uploads/geo_map/9635885834/T10000006432.PDF

GeoTracker Search - Cleanup Status History (as of October 16, 2023)

Status: Open - Site Assessment
Date: 1/15/2015

Status: Open - Case Begin Date
Date: 11/26/2014

98	5 of8	S	0.09 / 485.30	10.72 / -17	FORMER SIMPSON COATING 111 MAPLE SOUTH SAN FRANCISCO CA 94080	CUPA SANMATEO

Facility ID: FA0060157

Detail(s)

Program Category: HAZARDOUS WASTE PROGRAM
Billing Status: Active, billable

Map Key	Number of Records	Direction	Distance (mi/ft)	Elev/Diff (ft)	Site	DB

Program Element: GENERATES <27 GAL/YEAR

Program Category: BUSINESS PLAN PROGRAM
Billing Status: Active, billable
Program Element: STORES HAZ MAT <1,199GAL,9,999LB,4,799CF

Program Category: STORMWATER
Billing Status: Inactive, non-billable
Program Element: STORMWATER ANNUAL INSPECTION FEE

Map Key	Number of Records	Direction	Distance (mi/ft)	Elev/Diff (ft)	Site	DB
98	6 of8	S	0.09 / 485.30	10.72 / -17	SIMPSON COATINGS GRP 111 S MAPLE AVE SOUTH SAN FRANCISCO CA 94080	DELISTED CTNK

Site ID: 402248
County: San Mateo County
Tank Type:
Original Source: CTNK
Record Date: 18-NOV-2019

Latitude: 37.649654
Longitude: -122.413900

Map Key	Number of Records	Direction	Distance (mi/ft)	Elev/Diff (ft)	Site	DB
98	7 of8	S	0.09 / 485.30	10.72 / -17	D J SIMPSON COMPANY 111 SO MAPLE AVENUE SOUTH SAN FRANCISCO CA 94080	EMISSIONS

1987 Criteria Data

Facility ID: 2555
Facility SIC Code: 2851
CO: 41
Air Basin: SF
District: BA
COID: SM
DISN: BAY AREA AQMD
CHAPIS:

CERR Code:
TOGT: 31.8
ROGT: 18.92944
COT:
NOXT:
SOXT:
PMT:
PM10T:

1987 Toxic Data

Facility ID: 2555
Facility SIC Code: 2851
CO: 41
Air Basin: SF
District: BA
TS:
Health Risk Asmt:
Non-Cancer Chronic Haz Ind:
Non-Cancer Acute Haz Ind:

COID: SM
DISN: BAY AREA AQMD
CHAPIS:
CERR Code:

1990 Criteria Data

Facility ID: 2555
Facility SIC Code: 2851
CO: 41
Air Basin: SF
District: BA
COID: SM
DISN: BAY AREA AQMD
CHAPIS:

CERR Code:
TOGT: 44.5
ROGT: 25.94498
COT:
NOXT:
SOXT:
PMT:
PM10T:

1990 Toxic Data

Facility ID: 2555
Facility SIC Code: 2851
CO: 41
Air Basin: SF
District: BA
TS:
Health Risk Asmt:
Non-Cancer Chronic Haz Ind:
Non-Cancer Acute Haz Ind:
COID: SM
DISN: BAY AREA AQMD
CHAPIS:
CERR Code:

1993 Criteria Data

Facility ID: 2555
Facility SIC Code: 2851
CO: 41
Air Basin: SF
District: BA
COID: SM
DISN: BAY AREA AQMD
CHAPIS:
CERR Code:
TOGT: 19.1
ROGT: 16.45898
COT:
NOXT:
SOXT:
PMT:
PM10T:

1993 Toxic Data

Facility ID: 2555
Facility SIC Code: 2851
CO: 41
Air Basin: SF
District: BA
TS:
Health Risk Asmt:
Non-Cancer Chronic Haz Ind:
Non-Cancer Acute Haz Ind:
COID: SM
DISN: BAY AREA AQMD
CHAPIS:
CERR Code:

1995 Criteria Data

Facility ID: 2555
Facility SIC Code: 2851
CO: 41
Air Basin: SF
District: BA
COID: SM
DISN: BAY AREA AQMD
CHAPIS:
CERR Code:
TOGT: 8.9
ROGT: 6.82373
COT:
NOXT:
SOXT:
PMT:
PM10T:

1995 Toxic Data

Facility ID: 2555
Facility SIC Code: 2851
CO: 41
Air Basin: SF
District: BA
TS:
Health Risk Asmt:
Non-Cancer Chronic Haz Ind:
Non-Cancer Acute Haz Ind:
COID: SM
DISN: BAY AREA AQMD
CHAPIS:
CERR Code:

1996 Criteria Data

Facility ID: 2555
Facility SIC Code: 2851
CO: 41
Air Basin: SF
CERR Code:
TOGT: 4.3
ROGT: 3.38576
COT:

District:	BA	***NOXT:***	
COID:	SM	***SOXT:***	
DISN:	BAY AREA AQMD	***PMT:***	
CHAPIS:		***PM10T:***	

1996 Toxic Data

Facility ID:	2555	***COID:***	SM
Facility SIC Code:	2851	***DISN:***	BAY AREA AQMD
CO:	41	***CHAPIS:***	
Air Basin:	SF	***CERR Code:***	
District:	BA		
TS:			
Health Risk Asmt:			
Non-Cancer Chronic Haz Ind:			
Non-Cancer Acute Haz Ind:			

1997 Criteria Data

Facility ID:	2555	***CERR Code:***	
Facility SIC Code:	2851	***TOGT:***	4.3
CO:	41	***ROGT:***	3.38576
Air Basin:	SF	***COT:***	
District:	BA	***NOXT:***	
COID:	SM	***SOXT:***	
DISN:	BAY AREA AQMD	***PMT:***	
CHAPIS:		***PM10T:***	

1997 Toxic Data

Facility ID:	2555	***COID:***	SM
Facility SIC Code:	2851	***DISN:***	BAY AREA AQMD
CO:	41	***CHAPIS:***	
Air Basin:	SF	***CERR Code:***	
District:	BA		
TS:			
Health Risk Asmt:			
Non-Cancer Chronic Haz Ind:			
Non-Cancer Acute Haz Ind:			

1998 Criteria Data

Facility ID:	2555	***CERR Code:***	
Facility SIC Code:	2851	***TOGT:***	5.1
CO:	41	***ROGT:***	4.09054
Air Basin:	SF	***COT:***	
District:	BA	***NOXT:***	
COID:	SM	***SOXT:***	
DISN:	BAY AREA AQMD	***PMT:***	
CHAPIS:		***PM10T:***	

1998 Toxic Data

Facility ID:	2555	***COID:***	SM
Facility SIC Code:	2851	***DISN:***	BAY AREA AQMD
CO:	41	***CHAPIS:***	
Air Basin:	SF	***CERR Code:***	
District:	BA		
TS:			
Health Risk Asmt:			
Non-Cancer Chronic Haz Ind:			
Non-Cancer Acute Haz Ind:			

1999 Criteria Data

Facility ID:	2555	***CERR Code:***	
Facility SIC Code:	2851	***TOGT:***	7.614
CO:	41	***ROGT:***	5.8003934
Air Basin:	SF	***COT:***	
District:	BA	***NOXT:***	
COID:	SM	***SOXT:***	
DISN:	BAY AREA AQMD	***PMT:***	
CHAPIS:		***PM10T:***	

1999 Toxic Data

Facility ID:	2555	***COID:***	SM
Facility SIC Code:	2851	***DISN:***	BAY AREA AQMD
CO:	41	***CHAPIS:***	
Air Basin:	SF	***CERR Code:***	
District:	BA		
TS:			
Health Risk Asmt:			
Non-Cancer Chronic Haz Ind:			
Non-Cancer Acute Haz Ind:			

2000 Criteria Data

Facility ID:	2555	***CERR Code:***	
Facility SIC Code:	2851	***TOGT:***	7.614
CO:	41	***ROGT:***	5.81
Air Basin:	SF	***COT:***	
District:	BA	***NOXT:***	
COID:	SM	***SOXT:***	
DISN:	BAY AREA AQMD	***PMT:***	
CHAPIS:		***PM10T:***	

2000 Toxic Data

Facility ID:	2555	***COID:***	SM
Facility SIC Code:	2851	***DISN:***	BAY AREA AQMD
CO:	41	***CHAPIS:***	
Air Basin:	SF	***CERR Code:***	
District:	BA		
TS:			
Health Risk Asmt:			
Non-Cancer Chronic Haz Ind:			
Non-Cancer Acute Haz Ind:			

2001 Criteria Data

Facility ID:	2555	***CERR Code:***	
Facility SIC Code:	2851	***TOGT:***	5.42
CO:	41	***ROGT:***	5.27
Air Basin:	SF	***COT:***	
District:	BA	***NOXT:***	
COID:	SM	***SOXT:***	
DISN:	BAY AREA AQMD	***PMT:***	
CHAPIS:		***PM10T:***	

2001 Toxic Data

Facility ID:	2555	***COID:***	SM
Facility SIC Code:	2851	***DISN:***	BAY AREA AQMD
CO:	41	***CHAPIS:***	

Air Basin:	SF	***CERR Code:***	
District:	BA		
TS:			
Health Risk Asmt:			
Non-Cancer Chronic Haz Ind:			
Non-Cancer Acute Haz Ind:			

2002 Criteria Data

Facility ID:	2555	***CERR Code:***	
Facility SIC Code:	2851	***TOGT:***	5.188
CO:	41	***ROGT:***	5.071366
Air Basin:	SF	***COT:***	
District:	BA	***NOXT:***	
COID:	SM	***SOXT:***	
DISN:	BAY AREA AQMD	***PMT:***	
CHAPIS:		***PM10T:***	

2002 Toxic Data

Facility ID:	2555	***COID:***	SM
Facility SIC Code:	2851	***DISN:***	BAY AREA AQMD
CO:	41	***CHAPIS:***	
Air Basin:	SF	***CERR Code:***	
District:	BA		
TS:			
Health Risk Asmt:			
Non-Cancer Chronic Haz Ind:			
Non-Cancer Acute Haz Ind:			

2003 Criteria Data

Facility ID:	2555	***CERR Code:***	
Facility SIC Code:	2851	***TOGT:***	5.137
CO:	41	***ROGT:***	4.98
Air Basin:	SF	***COT:***	
District:	BA	***NOXT:***	
COID:	SM	***SOXT:***	
DISN:	BAY AREA AQMD	***PMT:***	
CHAPIS:		***PM10T:***	

2003 Toxic Data

Facility ID:	2555	***COID:***	SM
Facility SIC Code:	2851	***DISN:***	BAY AREA AQMD
CO:	41	***CHAPIS:***	
Air Basin:	SF	***CERR Code:***	
District:	BA		
TS:			
Health Risk Asmt:			
Non-Cancer Chronic Haz Ind:			
Non-Cancer Acute Haz Ind:			

2004 Criteria Data

Facility ID:	2555	***CERR Code:***	
Facility SIC Code:	2851	***TOGT:***	4.975
CO:	41	***ROGT:***	4.859939
Air Basin:	SF	***COT:***	
District:	BA	***NOXT:***	
COID:	SM	***SOXT:***	
DISN:	BAY AREA AQMD	***PMT:***	
CHAPIS:		***PM10T:***	

2004 Toxic Data

Facility ID:	2555	***COID:***	SM
Facility SIC Code:	2851	***DISN:***	BAY AREA AQMD
CO:	41	***CHAPIS:***	
Air Basin:	SF	***CERR Code:***	
District:	BA		
TS:			
Health Risk Asmt:			
Non-Cancer Chronic Haz Ind:			
Non-Cancer Acute Haz Ind:			

2005 Criteria Data

Facility ID:	2555	***CERR Code:***	
Facility SIC Code:	2851	***TOGT:***	4.289
CO:	41	***ROGT:***	4.0558855
Air Basin:	SF	***COT:***	
District:	BA	***NOXT:***	
COID:	SM	***SOXT:***	
DISN:	BAY AREA AQMD	***PMT:***	
CHAPIS:		***PM10T:***	

2005 Toxic Data

Facility ID:	2555	***COID:***	SM
Facility SIC Code:	2851	***DISN:***	BAY AREA AQMD
CO:	41	***CHAPIS:***	
Air Basin:	SF	***CERR Code:***	
District:	BA		
TS:			
Health Risk Asmt:			
Non-Cancer Chronic Haz Ind:			
Non-Cancer Acute Haz Ind:			

2006 Criteria Data

Facility ID:	2555	***CERR Code:***	
Facility SIC Code:	2851	***TOGT:***	4.259
CO:	41	***ROGT:***	4.1716749
Air Basin:	SF	***COT:***	
District:	BA	***NOXT:***	
COID:	SM	***SOXT:***	
DISN:	BAY AREA AQMD	***PMT:***	
CHAPIS:		***PM10T:***	

2006 Toxic Data

Facility ID:	2555	***COID:***	SM
Facility SIC Code:	2851	***DISN:***	BAY AREA AQMD
CO:	41	***CHAPIS:***	
Air Basin:	SF	***CERR Code:***	
District:	BA		
TS:			
Health Risk Asmt:			
Non-Cancer Chronic Haz Ind:			
Non-Cancer Acute Haz Ind:			

2007 Criteria Data

Facility ID:	2555	***CERR Code:***	

Facility SIC Code:	2851	***TOGT:***	4.269
CO:	41	***ROGT:***	4.1717429
Air Basin:	SF	***COT:***	
District:	BA	***NOXT:***	
COID:	SM	***SOXT:***	
DISN:	BAY AREA AQMD	***PMT:***	
CHAPIS:		***PM10T:***	

2007 Toxic Data

Facility ID:	2555	***COID:***	SM
Facility SIC Code:	2851	***DISN:***	BAY AREA AQMD
CO:	41	***CHAPIS:***	
Air Basin:	SF	***CERR Code:***	
District:	BA		
TS:			
Health Risk Asmt:			
Non-Cancer Chronic Haz Ind:			
Non-Cancer Acute Haz Ind:			

2008 Criteria Data

Facility ID:	2555	***CERR Code:***	
Facility SIC Code:	2851	***TOGT:***	4.271
CO:	41	***ROGT:***	4.1737429
Air Basin:	SF	***COT:***	
District:	BA	***NOXT:***	
COID:	SM	***SOXT:***	
DISN:	BAY AREA AQMD	***PMT:***	
CHAPIS:		***PM10T:***	

2008 Toxic Data

Facility ID:	2555	***COID:***	SM
Facility SIC Code:	2851	***DISN:***	BAY AREA AQMD
CO:	41	***CHAPIS:***	
Air Basin:	SF	***CERR Code:***	
District:	BA		
TS:			
Health Risk Asmt:			
Non-Cancer Chronic Haz Ind:			
Non-Cancer Acute Haz Ind:			

2009 Criteria Data

Facility ID:	2555	***CERR Code:***	
Facility SIC Code:	2851	***TOGT:***	8.029
CO:	41	***ROGT:***	7.8661465
Air Basin:	SF	***COT:***	
District:	BA	***NOXT:***	
COID:	SM	***SOXT:***	
DISN:	BAY AREA AQMD	***PMT:***	
CHAPIS:		***PM10T:***	

2009 Toxic Data

Facility ID:	2555	***COID:***	SM
Facility SIC Code:	2851	***DISN:***	BAY AREA AQMD
CO:	41	***CHAPIS:***	
Air Basin:	SF	***CERR Code:***	
District:	BA		
TS:			
Health Risk Asmt:			

Non-Cancer Chronic Haz Ind:
Non-Cancer Acute Haz Ind:

2010 Toxic Data

Facility ID:	2555	***COID:***	SM
Facility SIC Code:	2851	***DISN:***	BAY AREA AQMD
CO:	41	***CHAPIS:***	
Air Basin:	SF	***CERR Code:***	
District:	BA		

TS:
Health Risk Asmt:
Non-Cancer Chronic Haz Ind:
Non-Cancer Acute Haz Ind:

2011 Criteria Data

Facility ID:	2555	***CERR Code:***	
Facility SIC Code:	2851	***TOGT:***	8.033
CO:	41	***ROGT:***	7.8701465
Air Basin:	SF	***COT:***	
District:	BA	***NOXT:***	
COID:	SM	***SOXT:***	
DISN:	BAY AREA AQMD	***PMT:***	
CHAPIS:		***PM10T:***	

2011 Toxic Data

Facility ID:	2555	***COID:***	SM
Facility SIC Code:	2851	***DISN:***	BAY AREA AQMD
CO:	41	***CHAPIS:***	
Air Basin:	SF	***CERR Code:***	
District:	BA		

TS:
Health Risk Asmt:
Non-Cancer Chronic Haz Ind:
Non-Cancer Acute Haz Ind:

2012 Criteria Data

Facility ID:	2555	***CERR Code:***	
Facility SIC Code:	2851	***TOGT:***	8.033
CO:	41	***ROGT:***	7.8701465
Air Basin:	SF	***COT:***	
District:	BA	***NOXT:***	
COID:	SM	***SOXT:***	
DISN:	BAY AREA AQMD	***PMT:***	
CHAPIS:		***PM10T:***	

2012 Toxic Data

Facility ID:	2555	***COID:***	SM
Facility SIC Code:	2851	***DISN:***	BAY AREA AQMD
CO:	41	***CHAPIS:***	
Air Basin:	SF	***CERR Code:***	
District:	BA		

TS:
Health Risk Asmt:
Non-Cancer Chronic Haz Ind:
Non-Cancer Acute Haz Ind:

2013 Criteria Data

Facility ID:	2555	***CERR Code:***	
Facility SIC Code:	2851	***TOGT:***	8.034
CO:	41	***ROGT:***	7.8711465
Air Basin:	SF	***COT:***	
District:	BA	***NOXT:***	
COID:	SM	***SOXT:***	
DISN:	BAY AREA AQMD	***PMT:***	
CHAPIS:		***PM10T:***	

2013 Toxic Data

Facility ID:	2555	***COID:***	SM
Facility SIC Code:	2851	***DISN:***	BAY AREA AQMD
CO:	41	***CHAPIS:***	
Air Basin:	SF	***CERR Code:***	
District:	BA		
TS:			
Health Risk Asmt:			
Non-Cancer Chronic Haz Ind:			
Non-Cancer Acute Haz Ind:			

2014 Criteria Data

Facility ID:	2555	***CERR Code:***	
Facility SIC Code:	2851	***TOGT:***	3.666097527
CO:	41	***ROGT:***	
Air Basin:	SF	***COT:***	
District:	BA	***NOXT:***	
COID:	SM	***SOXT:***	
DISN:	BAY AREA AQMD	***PMT:***	
CHAPIS:		***PM10T:***	

2014 Toxic Data

Facility ID:	2555	***COID:***	SM
Facility SIC Code:	2851	***DISN:***	BAY AREA AQMD
CO:	41	***CHAPIS:***	
Air Basin:	SF	***CERR Code:***	
District:	BA		
TS:			
Health Risk Asmt:			
Non-Cancer Chronic Haz Ind:			
Non-Cancer Acute Haz Ind:			

2015 Criteria Data

Facility ID:	2555	***CERR Code:***	
Facility SIC Code:	2851	***TOGT:***	3.666097541
CO:	41	***ROGT:***	3.666097543
Air Basin:	SF	***COT:***	
District:	BA	***NOXT:***	
COID:	SM	***SOXT:***	
DISN:	BAY AREA AQMD	***PMT:***	
CHAPIS:		***PM10T:***	

2015 Toxic Data

Facility ID:	2555	***COID:***	SM
Facility SIC Code:	2851	***DISN:***	BAY AREA AQMD
CO:	41	***CHAPIS:***	
Air Basin:	SF	***CERR Code:***	
District:	BA		

TS:
Health Risk Asmt:
Non-Cancer Chronic Haz Ind:
Non-Cancer Acute Haz Ind:

2016 Criteria Data

Facility ID:	2555	***CERR CODE:***	
Facility SIC Code:	2851	***TOGT:***	3.666097527
CO:	41	***ROGT:***	3.5265151717372
Air Basin:	SF	***COT:***	
District:	BA	***NOXT:***	
COID:	SM	***SOXT:***	
DISN:	BAY AREA AQMD	***PMT:***	
CHAPIS:		***PM10T:***	

2016 Toxic Data

Facility ID:	2555	***TS:***	
Facility SIC Code:	2851	***HRA:***	
CERR CODE:		***CH Index:***	
COID:	SM	***AH Index:***	
CO:	41	***Air Basin:***	SF
DISN:	BAY AREA AQMD	***District:***	BA
CHAPIS:			

2017 Criteria Data

Facility ID:	2555	***CERR Code:***	
Facility SIC Code:	2851	***TOGT:***	3.666097527
CO:	41	***ROGT:***	3.5257525329878
Air Basin:	SF	***COT:***	
District:	BA	***NOXT:***	
COID:	SM	***SOXT:***	
DISN:	BAY AREA AQMD	***PMT:***	
CHAPIS:		***PM10T:***	

2017 Toxic Data

Facility ID:	2555	***COID:***	SM
Facility SIC Code:	2851	***DISN:***	BAY AREA AQMD
CO:	41	***CHAPIS:***	
Air Basin:	SF	***CERR Code:***	
District:	BA		
TS:			
Health Risk Asmt:			
Non-Cancer Chronic Haz Ind:			
Non-Cancer Acute Haz Ind:			

2018 Criteria Data

Facility ID:	2555	***CERR Code:***	
Facility SIC Code:	2851	***TOGT:***	3.668530197
CO:	41	***ROGT:***	3.5280920760444
Air Basin:	SF	***COT:***	
District:	BA	***NOXT:***	
COID:	SM	***SOXT:***	
DISN:	BAY AREA AQMD	***PMT:***	
CHAPIS:		***PM10T:***	

2018 Toxic Data

Map Key	Number of Records	Direction	Distance (mi/ft)	Elev/Diff (ft)	Site	DB

Facility ID:	2555	**COID:**	SM
Facility SIC Code:	2851	**DISN:**	BAY AREA AQMD
CO:	41	**CHAPIS:**	
Air Basin:	SF	**CERR Code:**	
District:	BA		
TS:			
Health Risk Asmt:			
Non-Cancer Chronic Haz Ind:			
Non-Cancer Acute Haz Ind:			

2019 Criteria Data

CO:	41	**CHAPIS:**	
Air Basin:	SF	**CERR Code:**	
Facility ID:	2555	**ROGT:**	3.528086585742
District:	BA	**COT:**	
Facility SIC Code:	2851	**NOXT:**	
CO ID:	SM	**SOXT:**	
DISN:	BAY AREA AQMD		
PM10T:			
TOGT:	3.668530197		
PMT:			

2019 Toxic Data

CO:	41	**DISN:**	BAY AREA AQMD
Air Basin:	SF	**CHAPIS:**	
Faccility ID:	2555	**CERR Code:**	
District:	BA	**TS:**	
Facility SIC Code:	2851	**Health Risk Asmt:**	
COID:	SM		
Non-Cancer Chronic Haz Ind:			
Non-Cancer Acute Haz Ind:			

98	*8 of8*	*S*	*0.09 / 485.30*	*10.72 / -17*	***SIMPSON COATINGS 111 S MAPLE AVE SOUTH SAN FRANCISCO CA***	***LOP SANMATEO***

Case No:	559216
APN:	014092120
Case Type:	A- Aquifer used for drinking water supply affected
Global ID:	

LUST Status

Status: 3B- Preliminary Assessment Underway

99	*1 of2*	*WNW*	*0.09 / 486.72*	*20.99 / -6*	***RAILROAD AUTO BODY & REPAIR 513 RAILROAD AVENUE, #A SOUTH SAN FRANCISCO CA 94080***	***EMISSIONS***

2008 Criteria Data

Facility ID:	18835	**CERR Code:**	
Facility SIC Code:	7532	**TOGT:**	.106
CO:	41	**ROGT:**	.0964624
Air Basin:	SF	**COT:**	
District:	BA	**NOXT:**	
COID:	SM	**SOXT:**	
DISN:	BAY AREA AQMD	**PMT:**	

Map Key	Number of Records	Direction	Distance (mi/ft)	Elev/Diff (ft)	Site	DB

CHAPIS: ***PM10T:***

2008 Toxic Data

Facility ID:	18835	***COID:***	SM
Facility SIC Code:	7532	***DISN:***	BAY AREA AQMD
CO:	41	***CHAPIS:***	
Air Basin:	SF	***CERR Code:***	
District:	BA		
TS:			
Health Risk Asmt:			
Non-Cancer Chronic Haz Ind:			
Non-Cancer Acute Haz Ind:			

Map Key	Number of Records	Direction	Distance (mi/ft)	Elev/Diff (ft)	Site	DB
99	2 of2	WNW	0.09 / 486.72	20.99 / -6	A & J AUTO BODY 513 RAILROAD AVENUE, #A SOUTH SAN FRANCISCO CA 94080	EMISSIONS

1995 Criteria Data

Facility ID:	5850	***CERR Code:***	
Facility SIC Code:	7532	***TOGT:***	.4
CO:	41	***ROGT:***	.2968
Air Basin:	SF	***COT:***	
District:	BA	***NOXT:***	
COID:	SM	***SOXT:***	
DISN:	BAY AREA AQMD	***PMT:***	
CHAPIS:		***PM10T:***	

1995 Toxic Data

Facility ID:	5850	***COID:***	SM
Facility SIC Code:	7532	***DISN:***	BAY AREA AQMD
CO:	41	***CHAPIS:***	
Air Basin:	SF	***CERR Code:***	
District:	BA		
TS:			
Health Risk Asmt:			
Non-Cancer Chronic Haz Ind:			
Non-Cancer Acute Haz Ind:			

1996 Criteria Data

Facility ID:	5850	***CERR Code:***	
Facility SIC Code:	7532	***TOGT:***	.3
CO:	41	***ROGT:***	.1968
Air Basin:	SF	***COT:***	
District:	BA	***NOXT:***	
COID:	SM	***SOXT:***	
DISN:	BAY AREA AQMD	***PMT:***	
CHAPIS:		***PM10T:***	

1996 Toxic Data

Facility ID:	5850	***COID:***	SM
Facility SIC Code:	7532	***DISN:***	BAY AREA AQMD
CO:	41	***CHAPIS:***	
Air Basin:	SF	***CERR Code:***	
District:	BA		
TS:			

Health Risk Asmt:
Non-Cancer Chronic Haz Ind:
Non-Cancer Acute Haz Ind:

1997 Criteria Data

Facility ID:	5850	***CERR Code:***	
Facility SIC Code:	7532	***TOGT:***	.3
CO:	41	***ROGT:***	.1968
Air Basin:	SF	***COT:***	
District:	BA	***NOXT:***	
COID:	SM	***SOXT:***	
DISN:	BAY AREA AQMD	***PMT:***	
CHAPIS:		***PM10T:***	

1997 Toxic Data

Facility ID:	5850	***COID:***	SM
Facility SIC Code:	7532	***DISN:***	BAY AREA AQMD
CO:	41	***CHAPIS:***	
Air Basin:	SF	***CERR Code:***	
District:	BA		
TS:			
Health Risk Asmt:			
Non-Cancer Chronic Haz Ind:			
Non-Cancer Acute Haz Ind:			

1998 Criteria Data

Facility ID:	5850	***CERR Code:***	
Facility SIC Code:	7532	***TOGT:***	.2
CO:	41	***ROGT:***	.1968
Air Basin:	SF	***COT:***	
District:	BA	***NOXT:***	
COID:	SM	***SOXT:***	
DISN:	BAY AREA AQMD	***PMT:***	
CHAPIS:		***PM10T:***	

1998 Toxic Data

Facility ID:	5850	***COID:***	SM
Facility SIC Code:	7532	***DISN:***	BAY AREA AQMD
CO:	41	***CHAPIS:***	
Air Basin:	SF	***CERR Code:***	
District:	BA		
TS:			
Health Risk Asmt:			
Non-Cancer Chronic Haz Ind:			
Non-Cancer Acute Haz Ind:			

1999 Criteria Data

Facility ID:	5850	***CERR Code:***	
Facility SIC Code:	7532	***TOGT:***	.17
CO:	41	***ROGT:***	.1505512
Air Basin:	SF	***COT:***	
District:	BA	***NOXT:***	
COID:	SM	***SOXT:***	
DISN:	BAY AREA AQMD	***PMT:***	
CHAPIS:		***PM10T:***	

1999 Toxic Data

Facility ID:	5850	***COID:***	SM
Facility SIC Code:	7532	***DISN:***	BAY AREA AQMD
CO:	41	***CHAPIS:***	
Air Basin:	SF	***CERR Code:***	
District:	BA		
TS:			
Health Risk Asmt:			
Non-Cancer Chronic Haz Ind:			
Non-Cancer Acute Haz Ind:			

2000 Criteria Data

Facility ID:	5850	***CERR Code:***	
Facility SIC Code:	7532	***TOGT:***	.17
CO:	41	***ROGT:***	.15
Air Basin:	SF	***COT:***	
District:	BA	***NOXT:***	
COID:	SM	***SOXT:***	
DISN:	BAY AREA AQMD	***PMT:***	
CHAPIS:		***PM10T:***	

2000 Toxic Data

Facility ID:	5850	***COID:***	SM
Facility SIC Code:	7532	***DISN:***	BAY AREA AQMD
CO:	41	***CHAPIS:***	
Air Basin:	SF	***CERR Code:***	
District:	BA		
TS:			
Health Risk Asmt:			
Non-Cancer Chronic Haz Ind:			
Non-Cancer Acute Haz Ind:			

2001 Toxic Data

Facility ID:	5850	***COID:***	SM
Facility SIC Code:	7532	***DISN:***	BAY AREA AQMD
CO:	41	***CHAPIS:***	
Air Basin:	SF	***CERR Code:***	
District:	BA		
TS:			
Health Risk Asmt:			
Non-Cancer Chronic Haz Ind:			
Non-Cancer Acute Haz Ind:			

2002 Toxic Data

Facility ID:	5850	***COID:***	SM
Facility SIC Code:	7532	***DISN:***	BAY AREA AQMD
CO:	41	***CHAPIS:***	
Air Basin:	SF	***CERR Code:***	
District:	BA		
TS:			
Health Risk Asmt:			
Non-Cancer Chronic Haz Ind:			
Non-Cancer Acute Haz Ind:			

2003 Criteria Data

Facility ID:	5850	***CERR Code:***	
Facility SIC Code:	7532	***TOGT:***	.135
CO:	41	***ROGT:***	.12

Air Basin:	SF	***COT:***	
District:	BA	***NOXT:***	
COID:	SM	***SOXT:***	
DISN:	BAY AREA AQMD	***PMT:***	
CHAPIS:		***PM10T:***	

2003 Toxic Data

Facility ID:	5850	***COID:***	SM
Facility SIC Code:	7532	***DISN:***	BAY AREA AQMD
CO:	41	***CHAPIS:***	
Air Basin:	SF	***CERR Code:***	
District:	BA		
TS:			
Health Risk Asmt:			
Non-Cancer Chronic Haz Ind:			
Non-Cancer Acute Haz Ind:			

2004 Criteria Data

Facility ID:	5850	***CERR Code:***	
Facility SIC Code:	7532	***TOGT:***	.135
CO:	41	***ROGT:***	.1227766
Air Basin:	SF	***COT:***	
District:	BA	***NOXT:***	
COID:	SM	***SOXT:***	
DISN:	BAY AREA AQMD	***PMT:***	
CHAPIS:		***PM10T:***	

2004 Toxic Data

Facility ID:	5850	***COID:***	SM
Facility SIC Code:	7532	***DISN:***	BAY AREA AQMD
CO:	41	***CHAPIS:***	
Air Basin:	SF	***CERR Code:***	
District:	BA		
TS:			
Health Risk Asmt:			
Non-Cancer Chronic Haz Ind:			
Non-Cancer Acute Haz Ind:			

2005 Criteria Data

Facility ID:	5850	***CERR Code:***	
Facility SIC Code:	7532	***TOGT:***	.135
CO:	41	***ROGT:***	.1227766
Air Basin:	SF	***COT:***	
District:	BA	***NOXT:***	
COID:	SM	***SOXT:***	
DISN:	BAY AREA AQMD	***PMT:***	
CHAPIS:		***PM10T:***	

2005 Toxic Data

Facility ID:	5850	***COID:***	SM
Facility SIC Code:	7532	***DISN:***	BAY AREA AQMD
CO:	41	***CHAPIS:***	
Air Basin:	SF	***CERR Code:***	
District:	BA		
TS:			
Health Risk Asmt:			
Non-Cancer Chronic Haz Ind:			
Non-Cancer Acute Haz Ind:			

Map Key	Number of Records	Direction	Distance (mi/ft)	Elev/Diff (ft)	Site	DB

2006 Criteria Data

Facility ID:	18200	***CERR Code:***	
Facility SIC Code:	7532	***TOGT:***	.106
CO:	41	***ROGT:***	.0964624
Air Basin:	SF	***COT:***	
District:	BA	***NOXT:***	
COID:	SM	***SOXT:***	
DISN:	BAY AREA AQMD	***PMT:***	
CHAPIS:		***PM10T:***	

2006 Toxic Data

Facility ID:	18200	***COID:***	SM
Facility SIC Code:	7532	***DISN:***	BAY AREA AQMD
CO:	41	***CHAPIS:***	
Air Basin:	SF	***CERR Code:***	
District:	BA		
TS:			
Health Risk Asmt:			
Non-Cancer Chronic Haz Ind:			
Non-Cancer Acute Haz Ind:			

100	*1 of2*	*ENE*	*0.09 / 489.12*	*29.35 / 2*	***EURO AUTOBODY*** ***119 LINDEN*** ***SOUTH SAN FRANCISCO CA*** ***94080***	***CUPA SANMATEO***

Facility ID: FA0058468

Detail(s)

Program Category: BUSINESS PLAN PROGRAM
Billing Status: Active, billable
Program Element: STORES HAZ MAT <219GAL,1,999LB, 879CF

Program Category: HAZARDOUS WASTE PROGRAM
Billing Status: Active, billable
Program Element: GENERATES & RECYCLES WASTE OIL/SOLVENT

100	*2 of2*	*ENE*	*0.09 / 489.12*	*29.35 / 2*	***ANTONELLIS INC*** ***119 LINDEN*** ***SOUTH SAN FRANCISCO CA*** ***94080***	***CUPA SANMATEO***

Facility ID: FA0027651

Detail(s)

Program Category: BUSINESS PLAN PROGRAM
Billing Status: Inactive, non-billable
Program Element: STORES HAZ MAT <219GAL,1,999LB, 879CF

101	*1 of1*	*ENE*	*0.09 / 493.81*	*32.24 / 5*	***MINUTE MAN PRESS*** ***101 LINDEN*** ***SOUTH SAN FRANCISCO CA*** ***94080***	***CUPA SANMATEO***

Facility ID: FA0014485

Map Key	Number of Records	Direction	Distance (mi/ft)	Elev/Diff (ft)	Site	DB

Detail(s)

Program Category: HAZARDOUS WASTE PROGRAM
Billing Status: Inactive, non-billable
Program Element: GENERATES & RECYCLES WASTE OIL/SOLVENT

102	1 of2	ENE	0.09 / 495.56	30.11 / 3	FOUR STAR AUTOMOTIVE INC 113 LINDEN SOUTH SAN FRANCISCO CA 94080	CUPA SANMATEO

Facility ID: FA0017744

Detail(s)

Program Category: UNDERGROUND TANK PROGRAM
Billing Status: Inactive, non-billable
Program Element: UNDERGROUND TANK - GENERAL

102	2 of2	ENE	0.09 / 495.56	30.11 / 3	FOUR STAR AUTOMOTIVE INC 113 LINDEN SOUTH SAN FRANCISCO CA 94080	CUPA SANMATEO

Facility ID: FA0017812

Detail(s)

Program Category: HAZARDOUS WASTE PROGRAM
Billing Status: Inactive, non-billable
Program Element: GENERATES & RECYCLES WASTE OIL/SOLVENT

Program Category: BUSINESS PLAN PROGRAM
Billing Status: Inactive, non-billable
Program Element: STORES HAZ MAT <1,199GAL,9,999LB,4,799CF

103	1 of1	SSW	0.09 / 501.40	11.37 / -16	DEIBEL OF SOUTH SAN FRANCISCO INC 407 S CANAL ST SOUTH SAN FRANCISCO CA 94080-4606	RCRA NON GEN

EPA Handler ID: CAL000391667
Gen Status Universe: No Report
Contact Name: KEVIN KUANG
Contact Address: 407 S CANAL ST , , SOUTH SAN FRANCISCO , CA, 94080 ,
Contact Phone No and Ext: 650-952-4209
Contact Email: KKUANG@DEIBELLABS.COM
Contact Country:
County Name: SAN MATEO
EPA Region: 09
Land Type:
Receive Date: 20131127
Location Latitude: 37.650583
Location Longitude: -122.414947

Violation/Evaluation Summary

Note: NO RECORDS: As of Oct 2023, there are no Compliance Monitoring and Enforcement (violation) records associated with this facility (EPA ID).

Map Key	Number of Records	Direction	Distance (mi/ft)	Elev/Diff (ft)	Site	DB

Handler Summary

Importer Activity:	No
Mixed Waste Generator:	No
Transporter Activity:	No
Transfer Facility:	No
Onsite Burner Exemption:	No
Furnace Exemption:	No
Underground Injection Activity:	No
Commercial TSD:	No
Used Oil Transporter:	No
Used Oil Transfer Facility:	No
Used Oil Processor:	No
Used Oil Refiner:	No
Used Oil Burner:	No
Used Oil Market Burner:	No
Used Oil Spec Marketer:	No

Hazardous Waste Handler Details

Sequence No:	1
Receive Date:	20131127
Handler Name:	DEIBEL OF SOUTH SAN FRANCISCO INC
Source Type:	Implementer
Federal Waste Generator Code:	N
Generator Code Description:	Not a Generator, Verified

Owner/Operator Details

Owner/Operator Ind:	Current Owner	***Street No:***	
Type:	Other	***Street 1:***	7165 CURTISS AVE
Name:	DEIBEL OF SOUTH SAN FRANCISCO INC	***Street 2:***	
Date Became Current:		***City:***	SARASOTA
Date Ended Current:		***State:***	FL
Phone:	650-952-4209	***Country:***	
Source Type:	Implementer	***Zip Code:***	34231

Owner/Operator Ind:	Current Operator	***Street No:***	
Type:	Other	***Street 1:***	407 S CANAL ST
Name:	KEVIN KUANG	***Street 2:***	
Date Became Current:		***City:***	SOUTH SAN FRANCISCO
Date Ended Current:		***State:***	CA
Phone:	650-952-4209	***Country:***	
Source Type:	Implementer	***Zip Code:***	94080

104	*1 of1*	*SSW*	*0.10 / 502.13*	*13.18 / -14*	***SEN'S ANTIQUES, INC*** ***SOUTH SAN FRANCISCO CA***	***PFAS IND***

Status:	Unknown	***Fac Fips Code:***	06081
Fac Indian Cntry Flg:	N	***Compliance Status:***	-
Fac Derived Huc:	18050004	***EPA Programs:***	-
Fac Derived Wbd:	180500041001	***Federal Facility:***	No
Fac Derived Cd113:	14	***Federal Agency:***	-
Fac Derived Cb2010:	060816023001069	***Fac Snc Flg:***	N
Fac Informal Count:	0	***AIR Flag:***	N
Last Informal Action:	-	***NPDES Flag:***	N
Formal Action Count:	0	***SDWIS Flag:***	N
Last Formal Action:	-	***RCRAFlag:***	N
Fac Total Penalties:	0	***TRI Flag:***	N
Fac Penalty Count:	-	***GHG Flag:***	N
Date Last Penalty:	-	***TRI IDs:***	-
Last Penalty Amt:	-	***TRI Releases Trnsfrs:***	-
Fac Qtrs With Nc:	-	***TRI on Site Releases:***	-
Programs With Snc:	0	***TRI off Site Trnsfrs:***	-

Map Key	Number of Records	Direction	Distance (mi/ft)	Elev/Diff (ft)	Site	DB

Fac Percent Minority:	72.359	**TRI Reporter:**	-
Fac Pop Den:	5046.59	**Fac Imp Water Flg:**	-
Count:	1	**Fac Major Flag:**	-
Fac County:	SAN MATEO	**Fac Active Flag:**	-
State Other :		**Fac Inspection Count:**	0
Region:	09	**Date Last Inspection:**	-
Latitude:	37.65085	**Days Last Inspection:**	-
Longitude:	-122.41439		

Fac Derived Tribes: Lytton Rancheria of California - 21.2 mile(s)
AIR IDs: -
CAA Permit Types: -
CAA NAICS: -
CAA SICS: -
NPDES IDs: -
CWA Permit Types: -
CWA NAICS: -
CWA SICS: -
RCRA IDs: -
RCRA Permit Types: -
RCRA NAICS: -
SDWA IDs: -
SDWA System Types: -
SDWA Compliance Status: -
SDWA Snc Flag: N
Fac Collection Meth: ADDRESS MATCHING-HOUSE NUMBER
EJSCREEN Flag Us: Y
EJSCREEN Report: https://ejscreen.epa.gov/mapper/mobile/EJSCREEN_mobile.aspx?geometry=%7B%22x%22:-122.41439,%22y%22:37.65085,%22spatialReference%22:%7B%22wkid%22:4326%7D%7D&unit=9035&areatype=&areaid=&basemap=streets&distance=1
ECHO Facility Report: https://echo.epa.gov/detailed-facility-report?fid=110038056885

Industry: Furniture and Carpet

105	1 of5	ENE	0.10 / 503.12	29.77 / 2	AGUNDIS TIRE SHOP 110 LINDEN AVE SOUTH SAN FRANCISCO CA	LOP SANMATEO

Case No: 550142
APN: 012335130
Case Type: S- Soil only affected
Global ID: T0608100841

LUST Status

Status: 9- Case Closed

105	2 of5	ENE	0.10 / 503.12	29.77 / 2	AGUNDIS TIRE SHOP 110 LINDEN SOUTH SAN FRANCISCO CA 94080	CUPA SANMATEO

Facility ID: FA0022765

Detail(s)

Program Category: UNDERGROUND TANK PROGRAM
Billing Status: Inactive, non-billable
Program Element: UNDERGROUND TANK - GENERAL

105	3 of5	ENE	0.10 / 503.12	29.77 / 2	AGUNDIS TIRE SHOP 110 LINDEN SOUTH SAN FRANCISCO CA 94080	CUPA SANMATEO

Map Key	Number of Records	Direction	Distance (mi/ft)	Elev/Diff (ft)	Site	DB

Facility ID: FA0027775

Detail(s)

Program Category: HAZARDOUS WASTE PROGRAM
Billing Status: Inactive, non-billable
Program Element: GENERATES <27 GAL/YEAR

105	4 of5	ENE	0.10 / 503.12	29.77 / 2	SOUTH SAN FRANCISCO RECYCLING INC 110 LINDEN SOUTH SAN FRANCISCO CA 94080	DELISTED COUNTY

Delisted County Records

Original Source Facility ID: FA0052254
Original Source Name: San Mateo County CUPA Facilities List
Record Dt: 21-MAY-2018
Record Date: 21-MAY-2018

105	5 of5	ENE	0.10 / 503.12	29.77 / 2	ACEVEDOS TIRES 110 LINDEN SOUTH SAN FRANCISCO CA 94080	DELISTED COUNTY

Delisted County Records

Original Source Facility ID: FA0039673
Original Source Name: San Mateo County CUPA Facilities List
Record Dt: 21-MAY-2018
Record Date: 21-MAY-2018

106	1 of2	ENE	0.10 / 512.04	28.32 / 1	UNITED PERFORMANCE CORP 108 LINDEN SOUTH SAN FRANCISCO CA 94080	CUPA SANMATEO

Facility ID: FA0029163

Detail(s)

Program Category: BUSINESS PLAN PROGRAM
Billing Status: Active, billable
Program Element: STORES HAZ MAT <219GAL,1,999LB, 879CF

Program Category: HAZARDOUS WASTE PROGRAM
Billing Status: Active, billable
Program Element: GENERATES & RECYCLES WASTE OIL/SOLVENT

106	2 of2	ENE	0.10 / 512.04	28.32 / 1	FRIENDSHIP PRINTING 108 LINDEN SOUTH SAN FRANCISCO CA 94080	CUPA SANMATEO

Facility ID: FA0027540

Detail(s)

Map Key	Number of Records	Direction	Distance (mi/ft)	Elev/Diff (ft)	Site	DB

Program Category: HAZARDOUS WASTE PROGRAM
Billing Status: Inactive, non-billable
Program Element: GENERATES & RECYCLES WASTE OIL/SOLVENT

Program Category: BUSINESS PLAN PROGRAM
Billing Status: Inactive, non-billable
Program Element: STORES HAZ MAT <219GAL,1,999LB, 879CF

107	1 of3	ENE	0.10 / 512.68	29.86 / 3	HARRIS BROTHERS AUTO BODY WORKS 104 LINDEN SOUTH SAN FRANCISCO CA 94080	CUPA SANMATEO

Facility ID: FA0037521

Detail(s)

Program Category: HAZARDOUS WASTE PROGRAM
Billing Status: Active, billable
Program Element: GENERATES & RECYCLES WASTE OIL/SOLVENT

Program Category: BUSINESS PLAN PROGRAM
Billing Status: Active, billable
Program Element: STORES HAZ MAT <219GAL,1,999LB, 879CF

107	2 of3	ENE	0.10 / 512.68	29.86 / 3	HARRIS BROS. AUTO BODY 104 LINDEN SOUTH SAN FRANCISCO CA 94080	CUPA SANMATEO

Facility ID: FA0027219

Detail(s)

Program Category: HAZARDOUS WASTE PROGRAM
Billing Status: Inactive, non-billable
Program Element: GENERATES & RECYCLES WASTE OIL/SOLVENT

Program Category: BUSINESS PLAN PROGRAM
Billing Status: Inactive, non-billable
Program Element: STORES HAZ MAT <219GAL,1,999LB, 879CF

107	3 of3	ENE	0.10 / 512.68	29.86 / 3	PENINSULA AUTO BODY 104 LINDEN SOUTH SAN FRANCISCO CA 94080	CUPA SANMATEO

Facility ID: FA0012011

Detail(s)

Program Category: BUSINESS PLAN PROGRAM
Billing Status: Inactive, non-billable
Program Element: STORES HAZ MAT <219GAL,1,999LB, 879CF

Program Category: HAZARDOUS WASTE PROGRAM
Billing Status: Inactive, non-billable
Program Element: GENERATES & RECYCLES WASTE OIL/SOLVENT

Map Key	Number of Records	Direction	Distance (mi/ft)	Elev/Diff (ft)	Site	DB
108	1 of2	NW	0.10 / 513.01	40.23 / 13	SHIVA AUTO REPAIR 118 SPRUCE SOUTH SAN FRANCISCO CA 94080	CUPA SANMATEO

Facility ID: FA0016461

Detail(s)

Program Category: HAZARDOUS WASTE PROGRAM
Billing Status: Active, billable
Program Element: GENERATES & RECYCLES WASTE OIL/SOLVENT

Program Category: BUSINESS PLAN PROGRAM
Billing Status: Active, billable
Program Element: STORES MV FUELS OR WASTE ONLY

108	2 of2	NW	0.10 / 513.01	40.23 / 13	DON & JERRYS AUTOMOTIVE INC 118 SPRUCE SOUTH SAN FRANCISCO CA 94080	CUPA SANMATEO

Facility ID: FA0017682

Detail(s)

Program Category: UNDERGROUND TANK PROGRAM
Billing Status: Inactive, non-billable
Program Element: UGT SERVICES PER HOUR RATE

109	1 of2	ENE	0.10 / 521.91	28.04 / 1	HARRIS FORKLIFT SERVICE 110 LINDEN AVE SOUTH SAN FRANCISCO CA 94080	RCRA SQG

EPA Handler ID: CAD981983679
Gen Status Universe: Small Quantity Generator
Contact Name: ENVIRONMENTAL MANAGER
Contact Address: 110 LINDEN AVE , , SOUTH SAN FRANCISCO , CA, 94080 , US
Contact Phone No and Ext: 415-877-0910
Contact Email:
Contact Country: US
County Name: SAN MATEO
EPA Region: 09
Land Type: Other
Receive Date: 19870402
Location Latitude: 37.653507
Location Longitude: -122.410422

Violation/Evaluation Summary

Note: NO RECORDS: As of Oct 2023, there are no Compliance Monitoring and Enforcement (violation) records associated with this facility (EPA ID).

Handler Summary

Importer Activity: No
Mixed Waste Generator: No
Transporter Activity: No
Transfer Facility: No
Onsite Burner Exemption: No
Furnace Exemption: No
Underground Injection Activity: No

Commercial TSD:	No
Used Oil Transporter:	No
Used Oil Transfer Facility:	No
Used Oil Processor:	No
Used Oil Refiner:	No
Used Oil Burner:	No
Used Oil Market Burner:	No
Used Oil Spec Marketer:	No

Hazardous Waste Handler Details

Sequence No:	1
Receive Date:	19870402
Handler Name:	HARRIS FORKLIFT SERVICE
Federal Waste Generator Code:	2
Generator Code Description:	Small Quantity Generator
Source Type:	Notification

Owner/Operator Details

Owner/Operator Ind:	Current Owner	**Street No:**	
Type:	Private	**Street 1:**	NOT REQUIRED
Name:	HARRIS FORKLIFT SERVICE	**Street 2:**	
Date Became Current:		**City:**	NOT REQUIRED
Date Ended Current:		**State:**	ME
Phone:	415-555-1212	**Country:**	
Source Type:	Notification	**Zip Code:**	99999
Owner/Operator Ind:	Current Operator	**Street No:**	
Type:	Private	**Street 1:**	NOT REQUIRED
Name:	NOT REQUIRED	**Street 2:**	
Date Became Current:		**City:**	NOT REQUIRED
Date Ended Current:		**State:**	ME
Phone:	415-555-1212	**Country:**	
Source Type:	Notification	**Zip Code:**	99999

109	2 of2	ENE	0.10 / 521.91	28.04 / 1	AGUNDIS TIRE SHOP 110 LINDEN AVENUE SOUTH SAN FRANCISCO CA 94080	LUST

Global ID:	T0608100841	**Census Tract:**	6081602200
Site Facility Type:		**Census Tract (SRCH):**	6081602200
Status:	Completed - Case Closed	**Oil Field (SRCH):**	
Status Date (DL):	11/28/2000	**Oil Field Oper (SRCH):**	
Cleanup Status:		**Latitude:**	
Case Type (DL):	LUST Cleanup Site	**Longitude:**	
RWQCB Region (DL):	SAN FRANCISCO BAY RWQCB (REGION 2)		
Site Facility Name:			
Business Name (DL):	AGUNDIS TIRE SHOP		
Address:	110 LINDEN AVENUE		
City:	SOUTH SAN FRANCISCO		
State:	CA		
Zip:	94080		
County:	SAN MATEO		

GeoTracker Sites Data Download - Site Details

CUF Case:	NO
Lead Agency:	SAN MATEO COUNTY LOP
Case Worker:	JM
Local Agency:	SAN MATEO COUNTY LOP
RB Case No:	41-0913
Local Case No:	550142
File Location:	Local Agency

Potential COC:	Waste Oil / Motor / Hydraulic / Lubricating
Potential Media of Concern:	Soil
Begin Date:	4/20/1995
How Discovered:	Other Means
How Discovered Description:	
Stop Method:	Other Means
Stop Description:	
Calwater Watershed Name:	South Bay - San Mateo Bayside (204.40)
DWR GW Subbasin Name:	Westside (2-035)
Disadvantaged Community:	
CalEnvScreen Score:	
Coordinate Source:	Google Map Move
Discharge Cause:	
Discharge Source:	
EPA Region:	9
Leak Reported Dt:	1995-04-20 00:00:00
Military DoD Site:	No
No Further Action Dt:	2000-11-28 00:00:00
Qty Rlsd Gallons:	0
Facility Project Sub Type:	
Calenviroscreen 3 Score:	61-65%
Calenviroscreen 4 Score:	70-75%
Site History:	

GeoTracker Sites Data Download - Regulatory Contacts

Contact Type:	Regional Board Caseworker
Contact Name:	Regional Water Board
Organization Name:	SAN FRANCISCO BAY RWQCB (REGION 2)
Address:	1515 CLAY ST SUITE 1400
City:	OAKLAND
Email:	
Phone No:	

Contact Type:	Regional Board Caseworker
Contact Name:	UUU
Organization Name:	SAN FRANCISCO BAY RWQCB (REGION 2)
Address:	1515 CLAY ST SUITE 1400
City:	OAKLAND
Email:	
Phone No:	

Contact Type:	Local Agency Caseworker - Primary Caseworker
Contact Name:	JACOB MADDEN
Organization Name:	SAN MATEO COUNTY LOP
Address:	2000 ALAMEDA DE LAS PULGAS, Suite 100
City:	SAN MATEO
Email:	jmadden@smcgov.org
Phone No:	6503995959

GeoTracker Sites Data Download - Status History

Status:	Completed - Case Closed
Status Date:	11/28/2000

Status:	Open - Case Begin Date
Status Date:	4/20/1995

GeoTracker Search - Regulatory Profile (as of October 16, 2023)

Site Facility Name:	AGUNDIS TIRE SHOP
Site Facility Type:	LUST CLEANUP SITE
Cleanup Status:	COMPLETED - CASE CLOSED
Address:	110 LINDEN AVENUE
City:	SOUTH SAN FRANCISCO

Zip:	94080
County:	SAN MATEO
Report Link:	https://geotracker.waterboards.ca.gov/profile_report?global_id=T0608100841
Cleanup Status Detail:	COMPLETED - CASE CLOSED AS OF 11/28/2000
Project Status:	
Cleanup History Link:	https://geotracker.waterboards.ca.gov/profile_report_include?global_id=T0608100841&tabname=regulatoryhistory
Potential COC:	WASTE OIL / MOTOR / HYDRAULIC / LUBRICATING
Potential Media of Concern:	SOIL
File Location:	LOCAL AGENCY
User Defined Beneficial Use:	
Designated Beneficial Use:	MUN, AGR, IND, PROC
DWR GW Sub Basin:	Westside (2-035)
Calwater Watershed Name:	South Bay - San Mateo Bayside (204.40)
Post Closure Site Management:	
Future Land Use:	
Cleanup Oversight Agencies:	SAN MATEO COUNTY LOP (LEAD) - CASE #: 550142 CASE MANAGER: JACOB MADDEN SAN FRANCISCO BAY RWQCB (REGION 2) - CASE #: 41-0913 CASE MANAGER: Regional Water Board CASE MANAGER: UUU
CUF Claim No:	
CUF Priority Assig:	
CUF Amount Paid:	
WDR Place Type:	
WDR File No:	
WDR Order No:	
Project Oversight Agencies:	
Facility Type:	
Composting Method:	
Grndwtr Monitoring Frequency:	
Designated Beneficial Use Desc:	Municipal and Domestic Supply, Agricultural Supply, Industrial Service Supply, Industrial Process Supply
Site History:	

No site history available

GeoTracker Search - Cleanup Status History (as of October 16, 2023)

Status:	Completed - Case Closed
Date :	11/28/2000
Status:	Open - Case Begin Date
Date :	4/20/1995

GeoTracker Search - Cleanup Action Report (as of October 16, 2023)

Action Type:	EXCAVATION
Begin Date:	
End Date:	
Phase:	
Contaminant Mass Removed:	
Description:	

GeoTracker Search - Regulatory Activities (as of October 16, 2023)

Action Type:	Other Regulatory Actions
Action:	Technical Correspondence / Assistance / Other
Action Date:	11/1/2006
Received Issue Date:	11/1/2006
Doc Link:	https://geotracker.waterboards.ca.gov/view_documents?global_id=T0608100841&enforcement_id=6519035&temptable=ENFORCEMENT
Title Description Comments:	

Administrative, Correspondences, Notes, and Permits Prior to 2006

Action Type: Other Regulatory Actions
Action: Closure/No Further Action Letter
Action Date: 11/28/2000
Received Issue Date: 11/28/2000
Doc Link:
Title Description Comments:

Closure letter

Action Type: Response Requested - Other
Action: Other Report / Document
Action Date: 11/28/2000
Received Issue Date: 11/28/2000
Doc Link: https://geotracker.waterboards.ca.gov/view_documents_all?global_id=T0608100841&doc_id=6085816
Title Description Comments:

Historical Reports Prior to 2006

Action Type: Notices
Action: Notice of Responsibility - #1
Action Date: 5/15/1995
Received Issue Date: 5/15/1995
Doc Link:
Title Description Comments:

Action Type: Leak Action
Action: Leak Reported
Action Date: 4/20/1995
Received Issue Date:
Doc Link:
Title Description Comments:

Action Type: Leak Action
Action: Leak Discovery
Action Date: 4/20/1995
Received Issue Date:
Doc Link:
Title Description Comments:

Action Type: Cleanup Action
Action: Excavation
Action Date:
Received Issue Date:
Doc Link:
Title Description Comments:

GeoTracker Search - Documents (as of October 16, 2023)

Document Type: Site Documents ***Document Date:*** 11/1/2006
Type: TECHNICAL CORRESPONDENCE / ASSISTANCE / OTHER ***Submitted:***
Submitted By: ROBERT MALLICK (REGULATOR)
Title: ADMINISTRATIVE, CORRESPONDENCES, NOTES, AND PERMITS PRIOR TO 2006
Title Link: https://geotracker.waterboards.ca.gov/view_documents?global_id=T0608100841&enforcement_id=6519035

Document Type: Site Documents ***Document Date:*** 11/28/2000
Type: OTHER REPORT / DOCUMENT ***Submitted:***
Submitted By: ROBERT MALLICK (REGULATOR)
Title: HISTORICAL REPORTS PRIOR TO 2006
Title Link: https://geotracker.waterboards.ca.gov/view_documents?global_id=T0608100841&document_id=6085816

Map Key	Number of Records	Direction	Distance (mi/ft)	Elev/Diff (ft)	Site	DB
110	1 of3	ENE	0.10 / 529.30	28.89 / 2	JP AUTO BODY 112 LINDEN SOUTH SAN FRANCISCO CA 94080	CUPA SANMATEO

Facility ID: FA0051005

Detail(s)

Program Category: BUSINESS PLAN PROGRAM
Billing Status: Active, billable
Program Element: STORES MV FUELS OR WASTE ONLY

Program Category: HAZARDOUS WASTE PROGRAM
Billing Status: Active, billable
Program Element: GENERATES & RECYCLES WASTE OIL/SOLVENT

110	2 of3	ENE	0.10 / 529.30	28.89 / 2	SSF AUTOMOTIVE CENTER 112 LINDEN SOUTH SAN FRANCISCO CA 94080	CUPA SANMATEO

Facility ID: FA0026963

Detail(s)

Program Category: HAZARDOUS WASTE PROGRAM
Billing Status: Inactive, non-billable
Program Element: GENERATES & RECYCLES WASTE OIL/SOLVENT

Program Category: BUSINESS PLAN PROGRAM
Billing Status: Inactive, non-billable
Program Element: STORES HAZ MAT <219GAL,1,999LB, 879CF

110	3 of3	ENE	0.10 / 529.30	28.89 / 2	AUTOTECH 112 LINDEN SOUTH SAN FRANCISCO CA 94080	CUPA SANMATEO

Facility ID: FA0045107

Detail(s)

Program Category: HAZARDOUS WASTE PROGRAM
Billing Status: Inactive, non-billable
Program Element: GENERATES & RECYCLES WASTE OIL/SOLVENT

Program Category: BUSINESS PLAN PROGRAM
Billing Status: Inactive, non-billable
Program Element: STORES HAZ MAT <219GAL,1,999LB, 879CF

111	1 of1	ENE	0.10 / 533.85	28.35 / 1	97640 124 LINDEN AVE. SO SAN FRANCISCO CA	HIST TANK

Owner Name: CHEVRON U.S.A. INC.
Owner Street: 575 MARKET
Owner City: SAN FRANCISCO
Owner State: CA
Owner Zip: 94105

No of Containers: 4
County: SAN MATEO
Facility State: CA
Facility Zip: 94080

Map Key	Number of Records	Direction	Distance (mi/ft)	Elev/Diff (ft)	Site	DB
112	1 of1	SSW	0.10 / 534.77	10.42 / -17	MK PIPELINES INC 112 MAPLE SOUTH SAN FRANCISCO CA 94080	CUPA SANMATEO

Facility ID: FA0049368

Detail(s)

Program Category: BUSINESS PLAN PROGRAM
Billing Status: Inactive, non-billable
Program Element: STORES MV FUELS OR WASTE ONLY

Program Category: HAZARDOUS WASTE PROGRAM
Billing Status: Inactive, non-billable
Program Element: GENERATES & RECYCLES WASTE OIL/SOLVENT

Map Key	Number of Records	Direction	Distance (mi/ft)	Elev/Diff (ft)	Site	DB
113	1 of4	WNW	0.10 / 537.82	21.63 / -6	BLANKENHORN PROPERTY 517 RAILROAD AVE SOUTH SAN FRANCISCO CA	LOP SANMATEO

Case No: 550115
APN: 014051060
Case Type: O- Other Groundwater affected (uses other than drinking water)
Global ID: T0608100659

LUST Status

Status: 9- Case Closed

Map Key	Number of Records	Direction	Distance (mi/ft)	Elev/Diff (ft)	Site	DB
113	2 of4	WNW	0.10 / 537.82	21.63 / -6	SANDERSON STREET ROAD HEADERS 517 RAILROAD SOUTH SAN FRANCISCO CA 94080	CUPA SANMATEO

Facility ID: FA0027389

Detail(s)

Program Category: HAZARDOUS WASTE PROGRAM
Billing Status: Active, billable
Program Element: GENERATES & RECYCLES WASTE OIL/SOLVENT

Program Category: BUSINESS PLAN PROGRAM
Billing Status: Active, billable
Program Element: STORES MV FUELS OR WASTE ONLY

Map Key	Number of Records	Direction	Distance (mi/ft)	Elev/Diff (ft)	Site	DB
113	3 of4	WNW	0.10 / 537.82	21.63 / -6	BLANKENHORN PROPERTY 517 RAILROAD SOUTH SAN FRANCISCO CA 94080	LUST

Global ID: T0608100659
Site Facility Type:
Status: Completed - Case Closed
Status Date (DL): 6/12/2000
Cleanup Status:
Case Type (DL): LUST Cleanup Site
RWQCB Region (DL): SAN FRANCISCO BAY RWQCB (REGION 2)
Site Facility Name:
Business Name (DL): BLANKENHORN PROPERTY
Address: 517 RAILROAD

Census Tract: 6081602300
Census Tract (SRCH): 6081602300
Oil Field (SRCH):
Oil Field Oper (SRCH):
Latitude:
Longitude:

City:	SOUTH SAN FRANCISCO
State:	CA
Zip:	94080
County:	SAN MATEO

GeoTracker Sites Data Download - Site Details

CUF Case:	YES
Lead Agency:	SAN MATEO COUNTY LOP
Case Worker:	JM
Local Agency:	SAN MATEO COUNTY LOP
RB Case No:	41-0693
Local Case No:	550115
File Location:	Local Agency
Potential COC:	Gasoline
Potential Media of Concern:	Other Groundwater (uses other than drinking water)
Begin Date:	1/18/1993
How Discovered:	Other Means
How Discovered Description:	
Stop Method:	Other Means
Stop Description:	
Calwater Watershed Name:	South Bay - San Mateo Bayside (204.40)
DWR GW Subbasin Name:	Westside (2-035)
Disadvantaged Community:	
CalEnvScreen Score:	
Coordinate Source:	Google Map Move
Discharge Cause:	
Discharge Source:	
EPA Region:	9
Leak Reported Dt:	1993-01-18 00:00:00
Military DoD Site:	No
No Further Action Dt:	2000-06-12 00:00:00
Qty Rlsd Gallons:	0
Facility Project Sub Type:	
Calenviroscreen 3 Score:	71-75%
Calenviroscreen 4 Score:	80-85%
Site History:	

GeoTracker Sites Data Download - Regulatory Contacts

Contact Type:	Regional Board Caseworker
Contact Name:	UUU
Organization Name:	SAN FRANCISCO BAY RWQCB (REGION 2)
Address:	1515 CLAY ST SUITE 1400
City:	OAKLAND
Email:	
Phone No:	

Contact Type:	Local Agency Caseworker - Primary Caseworker
Contact Name:	JACOB MADDEN
Organization Name:	SAN MATEO COUNTY LOP
Address:	2000 ALAMEDA DE LAS PULGAS, Suite 100
City:	SAN MATEO
Email:	jmadden@smcgov.org
Phone No:	6503995959

Contact Type:	Regional Board Caseworker
Contact Name:	Regional Water Board
Organization Name:	SAN FRANCISCO BAY RWQCB (REGION 2)
Address:	1515 CLAY ST SUITE 1400
City:	OAKLAND
Email:	
Phone No:	

GeoTracker Sites Data Download - Status History

Status: Completed - Case Closed
Status Date: 6/12/2000

Status: Open - Case Begin Date
Status Date: 1/18/1993

GeoTracker Search - Regulatory Profile (as of October 16, 2023)

Site Facility Name: BLANKENHORN PROPERTY
Site Facility Type: LUST CLEANUP SITE
Cleanup Status: COMPLETED - CASE CLOSED
Address: 517 RAILROAD
City: SOUTH SAN FRANCISCO
Zip: 94080
County: SAN MATEO
Report Link: https://geotracker.waterboards.ca.gov/profile_report?global_id=T0608100659
Cleanup Status Detail: COMPLETED - CASE CLOSED AS OF 6/12/2000
Project Status:
Cleanup History Link: https://geotracker.waterboards.ca.gov/profile_report_include?global_id=T0608100659&tabname=regulatoryhistory
Potential COC: GASOLINE
Potential Media of Concern: OTHER GROUNDWATER (USES OTHER THAN DRINKING WATER)
File Location: LOCAL AGENCY
User Defined Beneficial Use:
Designated Beneficial Use: MUN, AGR, IND, PROC
DWR GW Sub Basin: Westside (2-035)
Calwater Watershed Name: South Bay - San Mateo Bayside (204.40)
Post Closure Site Management:
Future Land Use:
Cleanup Oversight Agencies: SAN MATEO COUNTY LOP (LEAD) - CASE #: 550115
CASE MANAGER: JACOB MADDEN
SAN FRANCISCO BAY RWQCB (REGION 2) - CASE #: 41-0693
CASE MANAGER: Regional Water Board
CASE MANAGER: UUU
CUF Claim No: 11204
CUF Priority Assig: B
CUF Amount Paid: $33,060
WDR Place Type:
WDR File No:
WDR Order No:
Project Oversight Agencies:
Facility Type:
Composting Method:
Grndwtr Monitoring Frequency:
Designated Beneficial Use Desc: Municipal and Domestic Supply, Agricultural Supply, Industrial Service Supply, Industrial Process Supply
Site History:

No site history available

GeoTracker Search - Cleanup Status History (as of October 16, 2023)

Status: Completed - Case Closed
Date : 6/12/2000

Status: Open - Case Begin Date
Date : 1/18/1993

GeoTracker Search - Cleanup Action Report (as of October 16, 2023)

Action Type: EXCAVATION
Begin Date:
End Date:
Phase:
Contaminant Mass Removed:

Description:

GeoTracker Search - Regulatory Activities (as of October 16, 2023)

Action Type: Other Regulatory Actions
Action: Technical Correspondence / Assistance / Other
Action Date: 11/1/2006
Received Issue Date: 11/1/2006
Doc Link: https://geotracker.waterboards.ca.gov/view_documents?global_id=T0608100659&enforcement_id=6515098&temptable=ENFORCEMENT
Title Description Comments:

Administrative, Correspondences, Funding, Notes, and Permits Prior to 2006

Action Type: Response Requested - Other
Action: Other Report / Document
Action Date: 11/1/2006
Received Issue Date: 11/1/2006
Doc Link: https://geotracker.waterboards.ca.gov/view_documents_all?global_id=T0608100659&doc_id=6084077
Title Description Comments:

Historical Reports Prior to 2006

Action Type: Leak Action
Action: Leak Discovery
Action Date: 2/9/1993
Received Issue Date:
Doc Link:
Title Description Comments:

Action Type: Notices
Action: Notice of Responsibility - #1
Action Date: 2/8/1993
Received Issue Date: 2/8/1993
Doc Link:
Title Description Comments:

Action Type: Leak Action
Action: Leak Reported
Action Date: 1/18/1993
Received Issue Date:
Doc Link:
Title Description Comments:

Action Type: Cleanup Action
Action: Excavation
Action Date:
Received Issue Date:
Doc Link:
Title Description Comments:

GeoTracker Search - Documents (as of October 16, 2023)

Document Type: Site Documents ***Document Date:*** 11/1/2006
Type: TECHNICAL CORRESPONDENCE / ASSISTANCE / OTHER ***Submitted:***
Submitted By: ROBERT MALLICK (REGULATOR)
Title: ADMINISTRATIVE, CORRESPONDENCES, FUNDING, NOTES, AND PERMITS PRIOR TO 2006
Title Link: https://geotracker.waterboards.ca.gov/view_documents?global_id=T0608100659&enforcement_id=6515098

Document Type: Site Documents ***Document Date:*** 11/1/2006
Type: OTHER REPORT / DOCUMENT ***Submitted:***

Map Key	Number of Records	Direction	Distance (mi/ft)	Elev/Diff (ft)	Site	DB

Submitted By: ROBERT MALLICK (REGULATOR)
Title: HISTORICAL REPORTS PRIOR TO 2006
Title Link: https://geotracker.waterboards.ca.gov/view_documents?global_id=T0608100659&document_id=6084077

113	4 of4	WNW	0.10 / 537.82	21.63 / -6	COMMERCIAL BUILDING 517 RAILROAD SOUTH SAN FRANCISCO CA 94080	CUPA SANMATEO

Facility ID: FA0014396

Detail(s)

Program Category: UNDERGROUND TANK PROGRAM
Billing Status: Inactive, non-billable
Program Element: UNDERGROUND TANK - GENERAL

114	1 of3	SSW	0.10 / 544.43	13.91 / -13	CAREKINESIS 401 CANAL SOUTH SAN FRANCISCO CA 94080	CUPA SANMATEO

Facility ID: FA0063318

Detail(s)

Program Category: MEDICAL WASTE
Billing Status: Active, billable
Program Element: SQG OFF-SITE TREATMENT (1-199 LB/MO)

114	2 of3	SSW	0.10 / 544.43	13.91 / -13	CAREKINESIS 401 CANAL SOUTH SAN FRANCISCO CA 94080	MED WST SANMATEO

Facility ID: FA0063318 **Record ID:**

Details

Record ID: PR0086155 **Curr Insp:**
Status: **Strt No:**
PE: 4510 **Strt Addr:**
Billing Code: 02
Program Element: SQG OFF-SITE TREATMENT (1-199 LB/MO)

114	3 of3	SSW	0.10 / 544.43	13.91 / -13	CAREKINESIS 401 CANAL SOUTH SAN FRANCISCO CA 94080	MED WST SANMATEO

Facility ID: FA0067507 **Record ID:**

Details

Record ID: PR0090789 **Curr Insp:**
Status: **Strt No:**
PE: 4510 **Strt Addr:**
Billing Code: 01
Program Element: SQG OFF-SITE TREATMENT (1-199 LB/MO)

Map Key	Number of Records	Direction	Distance (mi/ft)	Elev/Diff (ft)	Site	DB
115	1 of7	SW	0.10 / 554.26	14.49 / -13	EL CAMINO LINES 428 N CANAL ST SOUTH SAN FRANCISCO CA	LOP SANMATEO

Case No: 550119
APN:
Case Type: O- Other Groundwater affected (uses other than drinking water)
Global ID: T0608100695

LUST Status

Status: 9- Case Closed

Map Key	Number of Records	Direction	Distance (mi/ft)	Elev/Diff (ft)	Site	DB
115	2 of7	SW	0.10 / 554.26	14.49 / -13	Baker Distributing Company 608 428 Canal SOUTH SAN FRANCISCO CA 94080	CUPA SANMATEO

Facility ID: FA0045130

Detail(s)

Program Category: BUSINESS PLAN PROGRAM
Billing Status: Inactive, non-billable
Program Element: STORES HAZ MAT <219GAL,1,999LB, 879CF

Map Key	Number of Records	Direction	Distance (mi/ft)	Elev/Diff (ft)	Site	DB
115	3 of7	SW	0.10 / 554.26	14.49 / -13	EL CAMINO LINES 428 NORTH CANAL STREET SOUTH SAN FRANCISCO CA 94080	LUST

Global ID: T0608100695
Site Facility Type:
Status: Completed - Case Closed
Status Date (DL): 12/30/1996
Cleanup Status:
Case Type (DL): LUST Cleanup Site
RWQCB Region (DL): SAN FRANCISCO BAY RWQCB (REGION 2)
Site Facility Name:
Business Name (DL): EL CAMINO LINES
Address: 428 NORTH CANAL STREET
City: SOUTH SAN FRANCISCO
State: CA
Zip: 94080
County: SAN MATEO

Census Tract: 6081602300
Census Tract (SRCH): 6081602300
Oil Field (SRCH):
Oil Field Oper (SRCH):
Latitude:
Longitude:

GeoTracker Sites Data Download - Site Details

CUF Case: NO
Lead Agency: SAN MATEO COUNTY LOP
Case Worker: JM
Local Agency: SAN MATEO COUNTY LOP
RB Case No: 41-0735
Local Case No: 550119
File Location: Local Agency
Potential COC: Gasoline
Potential Media of Concern: Other Groundwater (uses other than drinking water)
Begin Date: 3/17/1987
How Discovered: Other Means
How Discovered Description:
Stop Method: Other Means
Stop Description:
Calwater Watershed Name: South Bay - San Mateo Bayside (204.40)
DWR GW Subbasin Name: Westside (2-035)

Disadvantaged Community:
CalEnvScreen Score:
Coordinate Source: Google Geocode
Discharge Cause:
Discharge Source:
EPA Region: 9
Leak Reported Dt: 1987-03-18 00:00:00
Military DoD Site: No
No Further Action Dt: 1996-12-30 00:00:00
Qty Rlsd Gallons: 0
Facility Project Sub Type:
Calenviroscreen 3 Score: 71-75%
Calenviroscreen 4 Score: 80-85%
Site History:

GeoTracker Sites Data Download - Regulatory Contacts

Contact Type: Regional Board Caseworker
Contact Name: UUU
Organization Name: SAN FRANCISCO BAY RWQCB (REGION 2)
Address: 1515 CLAY ST SUITE 1400
City: OAKLAND
Email:
Phone No:

Contact Type: Local Agency Caseworker - Primary Caseworker
Contact Name: JACOB MADDEN
Organization Name: SAN MATEO COUNTY LOP
Address: 2000 ALAMEDA DE LAS PULGAS, Suite 100
City: SAN MATEO
Email: jmadden@smcgov.org
Phone No: 6503995959

Contact Type: Regional Board Caseworker
Contact Name: Regional Water Board
Organization Name: SAN FRANCISCO BAY RWQCB (REGION 2)
Address: 1515 CLAY ST SUITE 1400
City: OAKLAND
Email:
Phone No:

GeoTracker Sites Data Download - Status History

Status: Completed - Case Closed
Status Date: 12/30/1996

Status: Open - Case Begin Date
Status Date: 3/17/1987

GeoTracker Search - Regulatory Profile (as of October 16, 2023)

Site Facility Name: EL CAMINO LINES
Site Facility Type: LUST CLEANUP SITE
Cleanup Status: COMPLETED - CASE CLOSED
Address: 428 NORTH CANAL STREET
City: SOUTH SAN FRANCISCO
Zip: 94080
County: SAN MATEO
Report Link: https://geotracker.waterboards.ca.gov/profile_report?global_id=T0608100695
Cleanup Status Detail: COMPLETED - CASE CLOSED AS OF 12/30/1996
Project Status:
Cleanup History Link: https://geotracker.waterboards.ca.gov/profile_report_include?global_id=T0608100695&tabname=regulatoryhistory
Potential COC: GASOLINE
Potential Media of Concern: OTHER GROUNDWATER (USES OTHER THAN DRINKING WATER)
File Location: LOCAL AGENCY

User Defined Beneficial Use:
Designated Beneficial Use: MUN, AGR, IND, PROC
DWR GW Sub Basin: Westside (2-035)
Calwater Watershed Name: South Bay - San Mateo Bayside (204.40)
Post Closure Site Management:
Future Land Use:
Cleanup Oversight Agencies: SAN MATEO COUNTY LOP (LEAD) - CASE #: 550119
CASE MANAGER: JACOB MADDEN
SAN FRANCISCO BAY RWQCB (REGION 2) - CASE #: 41-0735
CASE MANAGER: Regional Water Board
CASE MANAGER: UUU
CUF Claim No:
CUF Priority Assig:
CUF Amount Paid:
WDR Place Type:
WDR File No:
WDR Order No:
Project Oversight Agencies:
Facility Type:
Composting Method:
Grndwtr Monitoring Frequency:
Designated Beneficial Use Desc: Municipal and Domestic Supply, Agricultural Supply, Industrial Service Supply, Industrial Process Supply
Site History:

No site history available

GeoTracker Search - Cleanup Status History (as of October 16, 2023)

Status: Completed - Case Closed
Date : 12/30/1996

Status: Open - Case Begin Date
Date : 3/17/1987

GeoTracker Search - Regulatory Activities (as of October 16, 2023)

Action Type: Other Regulatory Actions
Action: Email Correspondence
Action Date: 7/27/2017
Received Issue Date: 7/27/2017
Doc Link: https://geotracker.waterboards.ca.gov/view_documents?global_id=T0608100695&enforcement_id=6515108&temptable=ENFORCEMENT
Title Description Comments:

Email Correspondences

Action Type: Other Regulatory Actions
Action: Technical Correspondence / Assistance / Other
Action Date: 11/1/2006
Received Issue Date: 11/1/2006
Doc Link: https://geotracker.waterboards.ca.gov/view_documents?global_id=T0608100695&enforcement_id=6515107&temptable=ENFORCEMENT
Title Description Comments:

Administrative, Correspondences, Notes, and Permits Prior to 2006

Action Type: Response Requested - Other
Action: Other Report / Document
Action Date: 11/1/2006
Received Issue Date: 11/1/2006
Doc Link: https://geotracker.waterboards.ca.gov/view_documents_all?global_id=T0608100695&doc_id=6084087
Title Description Comments:

Historical Reports Prior to 2006

Action Type: Notices
Action: Notice of Responsibility - #1
Action Date: 5/7/1993
Received Issue Date: 5/7/1993
Doc Link:
Title Description Comments:

Action Type: Leak Action
Action: Leak Reported
Action Date: 3/18/1987
Received Issue Date:
Doc Link:
Title Description Comments:

Action Type: Leak Action
Action: Leak Discovery
Action Date: 3/17/1987
Received Issue Date:
Doc Link:
Title Description Comments:

GeoTracker Search - Documents (as of October 16, 2023)

Document Type: Site Documents **Document Date:** 7/27/2017
Type: EMAIL CORRESPONDENCE **Submitted:**
Submitted By: ROBERT MALLICK (REGULATOR)
Title: EMAIL CORRESPONDENCES
Title Link: https://geotracker.waterboards.ca.gov/view_documents?global_id=T0608100695&enforcement_id=6515108

Document Type: Site Documents **Document Date:** 11/1/2006
Type: TECHNICAL CORRESPONDENCE / ASSISTANCE / OTHER **Submitted:**
Submitted By: ROBERT MALLICK (REGULATOR)
Title: ADMINISTRATIVE, CORRESPONDENCES, NOTES, AND PERMITS PRIOR TO 2006
Title Link: https://geotracker.waterboards.ca.gov/view_documents?global_id=T0608100695&enforcement_id=6515107

Document Type: Site Documents **Document Date:** 11/1/2006
Type: OTHER REPORT / DOCUMENT **Submitted:**
Submitted By: ROBERT MALLICK (REGULATOR)
Title: HISTORICAL REPORTS PRIOR TO 2006
Title Link: https://geotracker.waterboards.ca.gov/view_documents?global_id=T0608100695&document_id=6084087

115	4 of7	SW	0.10 / 554.26	14.49 / -13	EL CAMINO CHARTER LINES 428 CANAL SOUTH SAN FRANCISCO CA 94080	CUPA SANMATEO

Facility ID: FA0017764

Detail(s)

Program Category: UNDERGROUND TANK PROGRAM
Billing Status: Inactive, non-billable
Program Element: UNDERGROUND TANK - GENERAL

Program Category: HAZARDOUS WASTE PROGRAM
Billing Status: Inactive, non-billable
Program Element: GENERATES & RECYCLES WASTE OIL/SOLVENT

Program Category: BUSINESS PLAN PROGRAM
Billing Status: Inactive, non-billable

Map Key	Number of Records	Direction	Distance (mi/ft)	Elev/Diff (ft)	Site	DB

Program Element: STORES MV FUELS OR WASTE ONLY

115	5 of7	SW	0.10 / 554.26	14.49 / -13	JAPAN PARTS SUPPLY LTD 428 CANAL SOUTH SAN FRANCISCO CA 94080	CUPA SANMATEO

Facility ID: FA0022211

Detail(s)

Program Category: HAZARDOUS WASTE PROGRAM
Billing Status: Inactive, non-billable
Program Element: GENERATES & RECYCLES WASTE OIL/SOLVENT

Program Category: BUSINESS PLAN PROGRAM
Billing Status: Inactive, non-billable
Program Element: STORES MV FUELS OR WASTE ONLY

115	6 of7	SW	0.10 / 554.26	14.49 / -13	CAMINO CHARTER LINES 428 N CANAL ST A S SAN FRANCISCO CA	UST SWEEPS

C C:	I41-000-550106	**D Filename:**	NSITE4
BOE:		**Page No:**	361
Comp:	550106	**County:**	SAN MATEO
Status:	INACTIVE	**State :**	CA
No of Tanks:	2	**Zip:**	94080
Jurisdict:	SAN MATEO COUNTY	**Latitude:**	37.652141
Agency:	ENVIRONMENTAL HEALTH	**Longitude:**	-122.420037
Phone:	(415) 588-0256	**Georesult:**	S5HPNTS-ZA

Tank Details

Tank ID:	000001	**S Contain:**	NONE
O Tank ID:		**Stg:**	
SWRCB No:	41-000-550106-000001	**Storage :**	PRODUCT
Removed:	12-10-92	**Storag Type:**	PRODUCT
Installed:	01-01-68	**P Contain:**	OTHER
A Date:		**Content:**	DIESEL
Capac:	3000	**ONA:**	
Tank Use:	M.V. FUEL	**D File Name:**	NTANK4

Tank Details

Tank ID:	000003	**S Contain:**	NONE
O Tank ID:		**Stg:**	
SWRCB No:	41-000-550106-000003	**Storage :**	PRODUCT
Removed:	12-10-92	**Storag Type:**	PRODUCT
Installed:	01-01-72	**P Contain:**	OTHER
A Date:		**Content:**	
Capac:	5000	**ONA:**	
Tank Use:	EMPTY	**D File Name:**	NTANK4

115	7 of7	SW	0.10 / 554.26	14.49 / -13	STAFL SYSTEMS LLC 428 N CANAL ST UNIT A SOUTH SAN FRANCISCO CA 94080	RCRA NON GEN

EPA Handler ID: CAL000461677
Gen Status Universe: No Report
Contact Name: SEAN HALLETT
Contact Address: 428 N CANAL ST UNIT A , , SOUTH SAN FRANCISCO , CA, 94080 ,

Contact Phone No and Ext:	925-708-4701
Contact Email:	SEAN.HALLETT@STAFLSYSTEMS.COM
Contact Country:	
County Name:	SAN MATEO
EPA Region:	09
Land Type:	
Receive Date:	20210407
Location Latitude:	
Location Longitude:	

Violation/Evaluation Summary

Note: NO RECORDS: As of Oct 2023, there are no Compliance Monitoring and Enforcement (violation) records associated with this facility (EPA ID).

Handler Summary

Importer Activity:	No
Mixed Waste Generator:	No
Transporter Activity:	No
Transfer Facility:	No
Onsite Burner Exemption:	No
Furnace Exemption:	No
Underground Injection Activity:	No
Commercial TSD:	No
Used Oil Transporter:	No
Used Oil Transfer Facility:	No
Used Oil Processor:	No
Used Oil Refiner:	No
Used Oil Burner:	No
Used Oil Market Burner:	No
Used Oil Spec Marketer:	No

Hazardous Waste Handler Details

Sequence No:	1
Receive Date:	20210407
Handler Name:	STAFL SYSTEMS LLC
Source Type:	Implementer
Federal Waste Generator Code:	N
Generator Code Description:	Not a Generator, Verified

Owner/Operator Details

Owner/Operator Ind:	Current Owner	**Street No:**	
Type:	Other	**Street 1:**	428 N CANAL ST UNIT A
Name:	STAFL SYSTEMS LLC	**Street 2:**	
Date Became Current:		**City:**	SOUTH SAN FRANCISCO
Date Ended Current:		**State:**	CA
Phone:	925-708-4701	**Country:**	
Source Type:	Implementer	**Zip Code:**	94080
Owner/Operator Ind:	Current Operator	**Street No:**	
Type:	Other	**Street 1:**	428 N CANAL ST UNIT A
Name:	SEAN HALLETT	**Street 2:**	
Date Became Current:		**City:**	SOUTH SAN FRANCISCO
Date Ended Current:		**State:**	CA
Phone:	925-708-4701	**Country:**	
Source Type:	Implementer	**Zip Code:**	94080

116	1 of1	SSW	0.11 / 555.06	10.41 / -17	SIMPSON COATINGS GROUP INC SOUTH SAN FRANCISCO CA	PFAS IND

Map Key	Number of Records	Direction	Distance (mi/ft)	Elev/Diff (ft)	Site	DB

Status:	Active	**Fac Fips Code:**	06081
Fac Indian Cntry Flg:	N	**Compliance Status:**	No Violation Identified
Fac Derived Huc:	18050004	**EPA Programs:**	CWA; RCRA
Fac Derived Wbd:	180500041001	**Federal Facility:**	No
Fac Derived Cd113:	14	**Federal Agency:**	-
Fac Derived Cb2010:	060816023001105	**Fac Snc Flg:**	N
Fac Informal Count:	0	**AIR Flag:**	N
Last Informal Action:	7/24/2006	**NPDES Flag:**	Y
Formal Action Count:	0	**SDWIS Flag:**	N
Last Formal Action:	9/26/2003	**RCRAFlag:**	Y
Fac Total Penalties:	0	**TRI Flag:**	N
Fac Penalty Count:	-	**GHG Flag:**	N
Date Last Penalty:	9/26/2003	**TRI IDs:**	94083DJSMP111SO
Last Penalty Amt:	8800	**TRI Releases Trnsfrs:**	-
Fac Qtrs With Nc:	0	**TRI on Site Releases:**	-
Programs With Snc:	0	**TRI off Site Trnsfrs:**	-
Fac Percent Minority:	72.183	**TRI Reporter:**	-
Fac Pop Den:	5101.58	**Fac Imp Water Flg:**	Yes
Count:	1	**Fac Major Flag:**	-
Fac County:	SAN MATEO	**Fac Active Flag:**	Yes
State Other :		**Fac Inspection Count:**	0
Region:	09	**Date Last Inspection:**	3/26/2009
Latitude:	37.64974	**Days Last Inspection:**	5364
Longitude:	-122.41434		

Fac Derived Tribes:	Lytton Rancheria of California - 21.3 mile(s)
AIR IDs:	-
CAA Permit Types:	-
CAA NAICS:	-
CAA SICS:	-
NPDES IDs:	CAZ182868
CWA Permit Types:	Non-M
CWA NAICS:	-
CWA SICS:	2851
RCRA IDs:	CAD009159781
RCRA Permit Types:	LQG
RCRA NAICS:	236220
SDWA IDs:	-
SDWA System Types:	-
SDWA Compliance Status:	-
SDWA Snc Flag:	N
Fac Collection Meth:	ADDRESS MATCHING-HOUSE NUMBER
EJSCREEN Flag Us:	Y
EJSCREEN Report:	https://ejscreen.epa.gov/mapper/mobile/EJSCREEN_mobile.aspx?geometry=%7B%22x%22:-122.41434,%22y%22:37.64974,%22spatialReference%22:%7B%22wkid%22:4326%7D%7D&unit=9035&areatype=&areaid=&basemap=streets&distance=1
ECHO Facility Report:	https://echo.epa.gov/detailed-facility-report?fid=110000482530
Industry:	Paints and Coatings

117	*1 of4*	*ENE*	*0.11 / 564.17*	*27.77 / 0*	***BLUE SKY AUTO*** ***125 LINDEN*** ***SOUTH SAN FRANCISCO CA*** ***94080***	***CUPA SANMATEO***

Facility ID:	FA0054831

Detail(s)

Program Category:	BUSINESS PLAN PROGRAM
Billing Status:	Active, billable
Program Element:	STORES MV FUELS OR WASTE ONLY
Program Category:	HAZARDOUS WASTE PROGRAM
Billing Status:	Active, billable
Program Element:	GENERATES & RECYCLES WASTE OIL/SOLVENT

Map Key	Number of Records	Direction	Distance (mi/ft)	Elev/Diff (ft)	Site	DB
117	2 of4	ENE	0.11 / 564.17	27.77 / 0	ALPHA WATERPROOFING & RESTORAT 125 LINDEN SOUTH SAN FRANCISCO CA 94080	CUPA SANMATEO

Facility ID: FA0008960

Detail(s)

Program Category: BUSINESS PLAN PROGRAM
Billing Status: Inactive, non-billable
Program Element: STORES HAZ MAT <219GAL,1,999LB, 879CF

Program Category: HAZARDOUS WASTE PROGRAM
Billing Status: Inactive, non-billable
Program Element: GENERATES & RECYCLES WASTE OIL/SOLVENT

117	3 of4	ENE	0.11 / 564.17	27.77 / 0	LUIS & BRIAN PARTY BUS 125 LINDEN SOUTH SAN FRANCISCO CA 94080	CUPA SANMATEO

Facility ID: FA0052366

Detail(s)

Program Category: HAZARDOUS WASTE PROGRAM
Billing Status: Inactive, non-billable
Program Element: GENERATES <27 GAL/YEAR

117	4 of4	ENE	0.11 / 564.17	27.77 / 0	B A R BUILDERS 125 LINDEN SOUTH SAN FRANCISCO CA 94080	CUPA SANMATEO

Facility ID: FA0034947

Detail(s)

Program Category: HAZARDOUS WASTE PROGRAM
Billing Status: Inactive, non-billable
Program Element: GENERATES <27 GAL/YEAR

Program Category: BUSINESS PLAN PROGRAM
Billing Status: Inactive, non-billable
Program Element: STORES MV FUELS OR WASTE ONLY

118	1 of3	ENE	0.11 / 565.20	28.35 / 1	97640 124 LINDEN AVE. SO SAN FRANCISCO CA 94080	HHSS

County: San Mateo
Tank Details Microfiche: http://geotracker.waterboards.ca.gov/ustpdfs/pdf/0002bd11.pdf

118	2 of3	ENE	0.11 / 565.20	28.35 / 1	ZANETTI CHEVRON 124 LINDEN AVENUE SOUTH SAN FRANCISCO CA 94080	EMISSIONS

1990 Criteria Data

Facility ID:	3427	***CERR Code:***	
Facility SIC Code:	5541	***TOGT:***	.2
CO:	41	***ROGT:***	.08
Air Basin:	SF	***COT:***	
District:	BA	***NOXT:***	
COID:	SM	***SOXT:***	
DISN:	BAY AREA AQMD	***PMT:***	
CHAPIS:		***PM10T:***	

1990 Toxic Data

Facility ID:	3427	***COID:***	SM
Facility SIC Code:	5541	***DISN:***	BAY AREA AQMD
CO:	41	***CHAPIS:***	
Air Basin:	SF	***CERR Code:***	
District:	BA		
TS:			
Health Risk Asmt:			
Non-Cancer Chronic Haz Ind:			
Non-Cancer Acute Haz Ind:			

118	*3 of3*	*ENE*	*0.11 / 565.20*	*28.35 / 1*	***CHEVRON #7640*** ***124 LINDEN AVE*** ***S SAN FRANCISCO CA***	***UST SWEEPS***

C C:	I41-000-550050	***D Filename:***	NSITE4
BOE:		***Page No:***	365
Comp:	550050	***County:***	SAN MATEO
Status:	INACTIVE	***State :***	CA
No of Tanks:	5	***Zip:***	94080
Jurisdict:	SAN MATEO COUNTY	***Latitude:***	37.653137
Agency:	ENVIRONMENTAL HEALTH	***Longitude:***	-122.410771
Phone:		***Georesult:***	S5HPNTS-ZA

Tank Details

Tank ID:	000002	***S Contain:***	NONE
O Tank ID:		***Stg:***	
SWRCB No:	41-000-550050-000002	***Storage :***	PRODUCT
Removed:	10-01-92	***Storag Type:***	PRODUCT
Installed:	01-01-69	***P Contain:***	BARE STEEL
A Date:		***Content:***	PRM UNLEADED
Capac:	10000	***ONA:***	
Tank Use:	M.V. FUEL	***D File Name:***	NTANK4

Tank Details

Tank ID:	000005	***S Contain:***	DOUBLE WALL
O Tank ID:		***Stg:***	
SWRCB No:	41-000-550050-000005	***Storage :***	WASTE
Removed:	02-03-94	***Storag Type:***	WASTE
Installed:	01-01-86	***P Contain:***	FIBERGLASS
A Date:		***Content:***	WASTE OIL
Capac:	1000	***ONA:***	
Tank Use:	OIL	***D File Name:***	NTANK4

Tank Details

Tank ID:	000001	***S Contain:***	NONE

Map Key	Number of Records	Direction	Distance (mi/ft)	Elev/Diff (ft)	Site	DB

O Tank ID:		**Stg:**	
SWRCB No:	41-000-550050-000001	**Storage :**	PRODUCT
Removed:	12-01-92	**Storag Type:**	PRODUCT
Installed:	01-01-69	**P Contain:**	BARE STEEL
A Date:		**Content:**	REG UNLEADED
Capac:	10000	**ONA:**	
Tank Use:	M.V. FUEL	**D File Name:**	NTANK4

Tank Details

Tank ID:	000003	**S Contain:**	NONE
O Tank ID:		**Stg:**	
SWRCB No:	41-000-550050-000003	**Storage :**	PRODUCT
Removed:	12-01-92	**Storag Type:**	PRODUCT
Installed:	01-01-69	**P Contain:**	BARE STEEL
A Date:		**Content:**	REG UNLEADED
Capac:	5000	**ONA:**	
Tank Use:	M.V. FUEL	**D File Name:**	NTANK4

Tank Details

Tank ID:	000004	**S Contain:**	DOUBLE WALL
O Tank ID:		**Stg:**	
SWRCB No:	41-000-550050-000004	**Storage :**	WASTE
Removed:	10-01-92	**Storag Type:**	WASTE
Installed:	01-01-86	**P Contain:**	FIBERGLASS
A Date:		**Content:**	WASTE OIL
Capac:	1000	**ONA:**	
Tank Use:	OIL	**D File Name:**	NTANK4

119	1 of1	WSW	0.11 / 567.57	15.03 / -12	SOUTH SAN FRANCISCO FIRE DEPT SOUTH SAN FRANCISCO CA	PFAS IND

Status:	Unknown	**Fac Fips Code:**	06081
Fac Indian Cntry Flg:	N	**Compliance Status:**	-
Fac Derived Huc:	18050004	**EPA Programs:**	-
Fac Derived Wbd:	180500041001	**Federal Facility:**	No
Fac Derived Cd113:	14	**Federal Agency:**	-
Fac Derived Cb2010:	060816023001069	**Fac Snc Flg:**	N
Fac Informal Count:	0	**AIR Flag:**	N
Last Informal Action:	-	**NPDES Flag:**	N
Formal Action Count:	0	**SDWIS Flag:**	N
Last Formal Action:	-	**RCRAFlag:**	N
Fac Total Penalties:	0	**TRI Flag:**	N
Fac Penalty Count:	-	**GHG Flag:**	N
Date Last Penalty:	-	**TRI IDs:**	-
Last Penalty Amt:	-	**TRI Releases Trnsfrs:**	-
Fac Qtrs With Nc:	-	**TRI on Site Releases:**	-
Programs With Snc:	0	**TRI off Site Trnsfrs:**	-
Fac Percent Minority:	72.774	**TRI Reporter:**	-
Fac Pop Den:	5098.29	**Fac Imp Water Flg:**	-
Count:	1	**Fac Major Flag:**	-
Fac County:	SAN MATEO	**Fac Active Flag:**	-
State Other :		**Fac Inspection Count:**	0
Region:	09	**Date Last Inspection:**	-
Latitude:	37.651852	**Days Last Inspection:**	-
Longitude:	-122.416932		
Fac Derived Tribes:	-		
AIR IDs:	-		
CAA Permit Types:	-		
CAA NAICS:	-		
CAA SICS:	-		
NPDES IDs:	-		
CWA Permit Types:	-		

Map Key	Number of Records	Direction	Distance (mi/ft)	Elev/Diff (ft)	Site	DB

CWA NAICS: -
CWA SICS: -
RCRA IDs: -
RCRA Permit Types: -
RCRA NAICS: -
SDWA IDs: -
SDWA System Types: -
SDWA Compliance Status: -
SDWA Snc Flag: N
Fac Collection Meth: -
EJSCREEN Flag Us: Y
EJSCREEN Report: https://ejscreen.epa.gov/mapper/mobile/EJSCREEN_mobile.aspx?geometry=%7B%22x%22:-122.416932,%22y%22:37.651852,%22spatialReference%22:%7B%22wkid%22:4326%7D%7D&unit=9035&areatype=&areaid=&basemap=streets&distance=1
ECHO Facility Report: https://echo.epa.gov/detailed-facility-report?fid=110070523247

Industry: Fire Protection

120	1 of4	ENE	0.11 / 570.14	27.77 / 0	AP ENTERPRISE 129 LINDEN SOUTH SAN FRANCISCO CA 94080	CUPA SANMATEO

Facility ID: FA0049954

Detail(s)

Program Category: BUSINESS PLAN PROGRAM
Billing Status: Inactive, non-billable
Program Element: STORES HAZ MAT <219GAL,1,999LB, 879CF

Program Category: HAZARDOUS WASTE PROGRAM
Billing Status: Inactive, non-billable
Program Element: GENERATES & RECYCLES WASTE OIL/SOLVENT

120	2 of4	ENE	0.11 / 570.14	27.77 / 0	SSF AUTOMOTIVE CENTER 129 LINDEN SOUTH SAN FRANCISCO CA 94080	CUPA SANMATEO

Facility ID: FA0017863

Detail(s)

Program Category: BUSINESS PLAN PROGRAM
Billing Status: Inactive, non-billable
Program Element: STORES HAZ MAT <219GAL,1,999LB, 879CF

Program Category: HAZARDOUS WASTE PROGRAM
Billing Status: Inactive, non-billable
Program Element: GENERATES & RECYCLES WASTE OIL/SOLVENT

120	3 of4	ENE	0.11 / 570.14	27.77 / 0	A P VEHICLE & EQUIPMENT REPAIR 129 LINDEN SOUTH SAN FRANCISCO CA 94080	CUPA SANMATEO

Facility ID: FA0027516

Detail(s)

Program Category: HAZARDOUS WASTE PROGRAM

Map Key	Number of Records	Direction	Distance (mi/ft)	Elev/Diff (ft)	Site	DB

Billing Status: Inactive, non-billable
Program Element: GENERATES & RECYCLES WASTE OIL/SOLVENT

Program Category: BUSINESS PLAN PROGRAM
Billing Status: Inactive, non-billable
Program Element: STORES HAZ MAT <219GAL,1,999LB, 879CF

120	4 of4	ENE	0.11 / 570.14	27.77 / 0	PRIMEFLIGHT AVIATION SERVICES 129 LINDEN SOUTH SAN FRANCISCO CA 94080	CUPA SANMATEO

Facility ID: FA0066148

Detail(s)

Program Category: HAZARDOUS WASTE PROGRAM
Billing Status: Active, billable
Program Element: GENERATES & RECYCLES WASTE OIL/SOLVENT

Program Category: BUSINESS PLAN PROGRAM
Billing Status: Active, billable
Program Element: STORES HAZ MAT <219GAL,1,999LB, 879CF

121	1 of11	ENE	0.11 / 574.14	27.56 / 0	CLASSIC SHUTTLE SERVICE INC 130 LINDEN SOUTH SAN FRANCISCO CA 94080	CUPA SANMATEO

Facility ID: FA0052253

Detail(s)

Program Category: BUSINESS PLAN PROGRAM
Billing Status: Active, billable
Program Element: STORES MV FUELS OR WASTE ONLY

Program Category: HAZARDOUS WASTE PROGRAM
Billing Status: Active, billable
Program Element: GENERATES & RECYCLES WASTE OIL/SOLVENT

121	2 of11	ENE	0.11 / 574.14	27.56 / 0	UNLIMITED TOOL & EQUIP REPAIR INC 130 LINDEN SOUTH SAN FRANCISCO CA 94080	CUPA SANMATEO

Facility ID: FA0045198

Detail(s)

Program Category: HAZARDOUS WASTE PROGRAM
Billing Status: Active, billable
Program Element: GENERATES & RECYCLES WASTE OIL/SOLVENT

Program Category: BUSINESS PLAN PROGRAM
Billing Status: Active, billable
Program Element: STORES MV FUELS OR WASTE ONLY

121	3 of11	ENE	0.11 / 574.14	27.56 / 0	S & W AUTOWORKS 130 LINDEN	CUPA SANMATEO

Map Key	Number of Records	Direction	Distance (mi/ft)	Elev/Diff (ft)	Site	DB
					SOUTH SAN FRANCISCO CA 94080	

Facility ID: FA0027713

Detail(s)

Program Category: HAZARDOUS WASTE PROGRAM
Billing Status: Active, billable
Program Element: GENERATES & RECYCLES WASTE OIL/SOLVENT

Program Category: BUSINESS PLAN PROGRAM
Billing Status: Active, billable
Program Element: STORES MV FUELS OR WASTE ONLY

121	4 of11	ENE	0.11 / 574.14	27.56 / 0	PUGA AUTO REPAIR 130 LINDEN SOUTH SAN FRANCISCO CA 94080	CUPA SANMATEO

Facility ID: FA0045775

Detail(s)

Program Category: HAZARDOUS WASTE PROGRAM
Billing Status: Inactive, non-billable
Program Element: GENERATES & RECYCLES WASTE OIL/SOLVENT

Program Category: BUSINESS PLAN PROGRAM
Billing Status: Inactive, non-billable
Program Element: STORES MV FUELS OR WASTE ONLY

121	5 of11	ENE	0.11 / 574.14	27.56 / 0	G&O AUTO BODY AND REPAIR 130 LINDEN SOUTH SAN FRANCISCO CA 94080	CUPA SANMATEO

Facility ID: FA0057977

Detail(s)

Program Category: BUSINESS PLAN PROGRAM
Billing Status: Active, billable
Program Element: STORES MV FUELS OR WASTE ONLY

Program Category: HAZARDOUS WASTE PROGRAM
Billing Status: Active, billable
Program Element: GENERATES & RECYCLES WASTE OIL/SOLVENT

121	6 of11	ENE	0.11 / 574.14	27.56 / 0	CREATIVE WOOD & IRON DESIGN 130 LINDEN SOUTH SAN FRANCISCO CA 94080	CUPA SANMATEO

Facility ID: FA0011988

Detail(s)

Program Category: BUSINESS PLAN PROGRAM
Billing Status: Inactive, non-billable
Program Element: STORES HAZ MAT <219GAL,1,999LB, 879CF

Map Key	Number of Records	Direction	Distance (mi/ft)	Elev/Diff (ft)	Site	DB
121	7 of11	ENE	0.11 / 574.14	27.56 / 0	BETOS AUTO REPAIR 130 LINDEN SOUTH SAN FRANCISCO CA 94080	CUPA SANMATEO

Facility ID: FA0027711

Detail(s)

Program Category: BUSINESS PLAN PROGRAM
Billing Status: Inactive, non-billable
Program Element: STORES MV FUELS OR WASTE ONLY

Program Category: HAZARDOUS WASTE PROGRAM
Billing Status: Inactive, non-billable
Program Element: GENERATES & RECYCLES WASTE OIL/SOLVENT

Map Key	Number of Records	Direction	Distance (mi/ft)	Elev/Diff (ft)	Site	DB
121	8 of11	ENE	0.11 / 574.14	27.56 / 0	VAYNER AUTO REPAIR & TOWING 130 LINDEN SOUTH SAN FRANCISCO CA 94080	CUPA SANMATEO

Facility ID: FA0014366

Detail(s)

Program Category: BUSINESS PLAN PROGRAM
Billing Status: Inactive, non-billable
Program Element: STORES MV FUELS OR WASTE ONLY

Program Category: HAZARDOUS WASTE PROGRAM
Billing Status: Inactive, non-billable
Program Element: GENERATES & RECYCLES WASTE OIL/SOLVENT

Map Key	Number of Records	Direction	Distance (mi/ft)	Elev/Diff (ft)	Site	DB
121	9 of11	ENE	0.11 / 574.14	27.56 / 0	GN BODY WORKS 130 LINDEN SOUTH SAN FRANCISCO CA 94080	CUPA SANMATEO

Facility ID: FA0045797

Detail(s)

Program Category: BUSINESS PLAN PROGRAM
Billing Status: Inactive, non-billable
Program Element: BUSINESS PLAN - GENERAL

Program Category: HAZARDOUS WASTE PROGRAM
Billing Status: Inactive, non-billable
Program Element: GENERATES & RECYCLES WASTE OIL/SOLVENT

Map Key	Number of Records	Direction	Distance (mi/ft)	Elev/Diff (ft)	Site	DB
121	10 of11	ENE	0.11 / 574.14	27.56 / 0	ZAKS AUTO BODY & PAINT 130 LINDEN SOUTH SAN FRANCISCO CA 94080	CUPA SANMATEO

Facility ID: FA0007794

Detail(s)

Map Key	Number of Records	Direction	Distance (mi/ft)	Elev/Diff (ft)	Site	DB

Program Category: BUSINESS PLAN PROGRAM
Billing Status: Inactive, non-billable
Program Element: STORES MV FUELS OR WASTE ONLY

Program Category: HAZARDOUS WASTE PROGRAM
Billing Status: Inactive, non-billable
Program Element: GENERATES & RECYCLES WASTE OIL/SOLVENT

121	11 of11	ENE	0.11 / 574.14	27.56 / 0	DIAMOND TOOL SERVICE 130 LINDEN SOUTH SAN FRANCISCO CA 94080	CUPA SANMATEO

Facility ID: FA0009216

Detail(s)

Program Category: BUSINESS PLAN PROGRAM
Billing Status: Inactive, non-billable
Program Element: STORES MV FUELS OR WASTE ONLY

Program Category: HAZARDOUS WASTE PROGRAM
Billing Status: Inactive, non-billable
Program Element: GENERATES & RECYCLES WASTE OIL/SOLVENT

122	1 of2	ENE	0.11 / 574.42	27.77 / 0	CALTAG LABORATORIES 120 LINDEN SOUTH SAN FRANCISCO CA 94080	CUPA SANMATEO

Facility ID: FA0023860

Detail(s)

Program Category: MEDICAL WASTE
Billing Status: Inactive, non-billable
Program Element: SQG COMMON STORAGE AREA FAC (1-199 LB/MO)

122	2 of2	ENE	0.11 / 574.42	27.77 / 0	CALTAG LABORATORIES 120 LINDEN SOUTH SAN FRANCISCO CA 94080	MED WST SANMATEO

Facility ID: FA0023860 **Record ID:**

Details

Record ID: PR0027936 **Curr Insp:**
Status: **Strt No:**
PE: 4541 **Strt Addr:**
Billing Code: 02
Program Element: SQG COMMON STORAGE AREA FAC (1-199 LB/MO)

123	1 of1	WSW	0.11 / 574.75	16.77 / -11	ARAMARK UNIFORM INC 440 CANAL SOUTH SAN FRANCISCO CA 94080	CUPA SANMATEO

Facility ID: FA0014711

Detail(s)

Program Category: UNDERGROUND TANK PROGRAM
Billing Status: Inactive, non-billable
Program Element: UNDERGROUND TANK - GENERAL

Program Category: HAZARDOUS WASTE PROGRAM
Billing Status: Inactive, non-billable
Program Element: GENERATES <27 GAL/YEAR

Program Category: BUSINESS PLAN PROGRAM
Billing Status: Inactive, non-billable
Program Element: STORES MV FUELS OR WASTE ONLY

124	1 of4	W	0.11 / 574.96	19.20 / -8	SANDERSON STREET ROAD HEADERS 517 RAILROAD AVE SOUTH SAN FRANCISCO CA 94080	CERS HAZ

Site ID: 64848
Latitude: 37.653263
Longitude: -122.418090

Regulated Programs

EI ID: 10068319 **EI Description:** Hazardous Waste Generator

EI ID: 10068319 **EI Description:** Chemical Storage Facilities

Violations

Violation Date: 01/05/2023 **Violation Source:** CERS
Violation Program: HW **Violation Division:** San Mateo County Environmental Health
Citation: HSC 6.5 25123.3(h)(1) - California Health and Safety Code, Chapter 6.5, Section(s) 25123.3(h)(1)
Violation Notes:

Returned to compliance on 01/24/2023. Waste oil/grease last disposed of September 2021. Waste is overaccumulated. Dispose of hazardous waste and submit documentation to the inspector within the comply by date.

Violation Description:

Failure to send hazardous waste offsite for treatment, storage, or disposal within 180 days (or 270 days if waste is transported over 200 miles) for a generator who generates less than 1000 kilogram per month if all of the following conditions are met:
(1) The quantity of hazardous waste accumulated onsite never exceeds 6,000 kilograms.

(2) The generator complies with the requirements of 40 Code of Federal Regulations section 262.34(d), (e) and (f).

(3) The generator does not hold acutely hazardous waste or extremely hazardous waste in an amount greater than one kilogram for more than 90 days.

Violations

Violation Date: 09/07/2021 **Violation Source:** CERS
Violation Program: HMRRP **Violation Division:** San Mateo County Environmental Health
Citation: HSC 6.95 25508.2 - California Health and Safety Code, Chapter 6.95, Section(s) 25508.2
Violation Notes:

Returned to compliance on 12/08/2021. The last HMBP submission occurred on 4/25/2020. No re-submission has occurred as of 9/7/2021. Log on to https://ehesubmit.smchealth.org and resubmit/certify the plan ASAP.

Violation Description:

Failure to annually review and electronically certify that the business plan is complete and accurate on or before the annual due date.

Violations

Violation Date: 01/05/2023 ***Violation Source:*** CERS
Violation Program: HW ***Violation Division:*** San Mateo County Environmental Health
Citation: 22 CCR 12 66262.11 - California Code of Regulations, Title 22, Chapter 12, Section(s) 66262.11
Violation Notes:

Returned to compliance on 04/07/2023. The bead blast media is being disposed of in the trash and a proper waste determination has not been made. Submit documentation to the CUPA demonstrating that the bead blast media has been properly characterized to determine if it is a hazardous waste. If determined to be hazardous ,submit a manifest/receipt documenting proper disposal and a statement demonstrating how you will manage it in the future.

Violation Description:

Failure to determine if wastes generated are hazardous waste by using generator knowledge or applying testing method.

Violations

Violation Date: 01/05/2023 ***Violation Source:*** CERS
Violation Program: HW ***Violation Division:*** San Mateo County Environmental Health
Citation: 40 CFR 1 262.34(d)(5)(ii) - U.S. Code of Federal Regulations, Title 40, Chapter 1, Section(s) 262.34(d)(5)(ii)
Violation Notes:

Returned to compliance on 04/07/2023. Emergency information was not posted. Post emergency information and submit documentation to the inspector within the comply by date.

Violation Description:

Failure to post the following information next to the telephone:
(A) The name and telephone number of the emergency coordinator;
(B) Location of fire extinguishers and spill control material, and, if present, fire alarm; and
(C) The telephone number of the fire department, unless the facility has a direct alarm.

Enforcements

Enf Action Date: 04/07/2023 ***Enf Action Program:*** HW
Enf Action Type: Notice of Violation (Unified Program) ***Enf Action Source:*** CERS
Enf Action Division: San Mateo County Environmental Health
Enf Action Description: Notice of Violation Issued by the Inspector at the Time of Inspection
Enf Action Notes:

Evaluations

Eval Date: 10/18/2016
Violations Found: No
Eval General Type: Other/Unknown
Eval Type: Other, not routine, done by local agency
Eval Division: San Mateo County Environmental Health
Eval Program: HMRRP
Eval Source: CERS
Eval Notes:

Eval Date: 03/08/2017
Violations Found: No
Eval General Type: Other/Unknown
Eval Type: Other, not routine, done by local agency
Eval Division: San Mateo County Environmental Health
Eval Program: HMRRP
Eval Source: CERS
Eval Notes:

redo facility maps; Note: data in [EVAL Notes] field for some records is truncated from the source.

Eval Date: 01/25/2021
Violations Found: No
Eval General Type: Compliance Evaluation Inspection
Eval Type: Routine done by local agency
Eval Division: San Mateo County Environmental Health
Eval Program: HW
Eval Source: CERS
Eval Notes:

Waste generated at the facility: used oil Two waste pick up episodes in 2020; Note: data in [EVAL Notes] field for some records is truncated from the source.

Eval Date: 09/07/2021
Violations Found: Yes
Eval General Type: Other/Unknown
Eval Type: Other, not routine, done by local agency
Eval Division: San Mateo County Environmental Health
Eval Program: HMRRP
Eval Source: CERS
Eval Notes:

reviewing Overdue HMBP list and citing violation for overdue plan.; Note: data in [EVAL Notes] field for some records is truncated from the source.

Eval Date: 05/21/2020
Violations Found: No
Eval General Type: Other/Unknown
Eval Type: Other, not routine, done by local agency
Eval Division: San Mateo County Environmental Health
Eval Program: HMRRP
Eval Source: CERS
Eval Notes:

Eval Date: 01/05/2023
Violations Found: No
Eval General Type: Compliance Evaluation Inspection
Eval Type: Routine done by local agency
Eval Division: San Mateo County Environmental Health
Eval Program: HMRRP
Eval Source: CERS
Eval Notes:

Hazardous materials above threshold: Oil 10.0 Gallons Waste Grease 55.0 Gallons Grease 55.0 Gallons Argon/ Carbon dioxide 4000.0 Cubic Feet Oxygen 2256.0 Cubic Feet Acetylene 720.0 Cubic Feet; Note: data in [EVAL Notes] field for some records is truncated from the source.

Eval Date: 01/09/2019
Violations Found: No
Eval General Type: Compliance Evaluation Inspection
Eval Type: Routine done by local agency
Eval Division: San Mateo County Environmental Health
Eval Program: HMRRP
Eval Source: CERS
Eval Notes:

The 2018 HMBP was submitted 5/4/2018 via the County Portal. There is a substantial increase of compressed gases. Facility will figure out how much compressed air is needed and order the compressed air accordingly. If facility continues to have compressed gas cylinders on site, the facility will be subject to a higher fee category.; Note: data in [EVAL Notes] field for some records is truncated from the source.

Eval Date: 07/29/2015
Violations Found: No
Eval General Type: Other/Unknown
Eval Type: Other, not routine, done by local agency
Eval Division: San Mateo County Environmental Health
Eval Program: HMRRP
Eval Source: CERS

Eval Notes:

Eval Date: 01/08/2014
Violations Found: No
Eval General Type: Other/Unknown
Eval Type: Other, not routine, done by local agency
Eval Division: San Mateo County Environmental Health
Eval Program: HMRRP
Eval Source: CERS
Eval Notes:

Eval Date: 08/15/2018
Violations Found: No
Eval General Type: Other/Unknown
Eval Type: Other, not routine, done by local agency
Eval Division: San Mateo County Environmental Health
Eval Program: HMRRP
Eval Source: CERS
Eval Notes:

Eval Date: 01/08/2014
Violations Found: No
Eval General Type: Compliance Evaluation Inspection
Eval Type: Routine done by local agency
Eval Division: San Mateo County Environmental Health
Eval Program: HMRRP
Eval Source: CERS
Eval Notes:

Eval Date: 07/03/2015
Violations Found: No
Eval General Type: Other/Unknown
Eval Type: Other, not routine, done by local agency
Eval Division: San Mateo County Environmental Health
Eval Program: HMRRP
Eval Source: CERS
Eval Notes:

Eval Date: 11/04/2015
Violations Found: No
Eval General Type: Other/Unknown
Eval Type: Other, not routine, done by local agency
Eval Division: San Mateo County Environmental Health
Eval Program: HMRRP
Eval Source: CERS
Eval Notes:

Eval Date: 01/05/2023
Violations Found: Yes
Eval General Type: Compliance Evaluation Inspection
Eval Type: Routine done by local agency
Eval Division: San Mateo County Environmental Health
Eval Program: HW
Eval Source: CERS
Eval Notes:

Hazardous waste streams generated: Waste grease - 55 gallons disposed of 1 x a year; Note: data in [EVAL Notes] field for some records is truncated from the source.

Eval Date: 01/09/2019
Violations Found: No
Eval General Type: Compliance Evaluation Inspection
Eval Type: Routine done by local agency

Eval Division: San Mateo County Environmental Health
Eval Program: HW
Eval Source: CERS
Eval Notes:

Waste generated at the facility: grease. Last waste pick up was in 2017.; Note: data in [EVAL Notes] field for some records is truncated from the source.

Eval Date: 08/23/2018
Violations Found: No
Eval General Type: Other/Unknown
Eval Type: Other, not routine, done by local agency
Eval Division: San Mateo County Environmental Health
Eval Program: HMRRP
Eval Source: CERS
Eval Notes:

Eval Date: 01/08/2014
Violations Found: No
Eval General Type: Compliance Evaluation Inspection
Eval Type: Routine done by local agency
Eval Division: San Mateo County Environmental Health
Eval Program: HW
Eval Source: CERS
Eval Notes:

Eval Date: 05/11/2018
Violations Found: No
Eval General Type: Other/Unknown
Eval Type: Other, not routine, done by local agency
Eval Division: San Mateo County Environmental Health
Eval Program: HMRRP
Eval Source: CERS
Eval Notes:

Eval Date: 06/17/2014
Violations Found: No
Eval General Type: Other/Unknown
Eval Type: Other, not routine, done by local agency
Eval Division: San Mateo County Environmental Health
Eval Program: HMRRP
Eval Source: CERS
Eval Notes:

FEM Assisted facility in entering HMBP electronically. Facility will gather all its information before next meeting on Friday June 20, to finalize the submittal.; Note: data in [EVAL Notes] field for some records is truncated from the source.

Eval Date: 01/06/2023
Violations Found: No
Eval General Type: Other/Unknown
Eval Type: Other, not routine, done by local agency
Eval Division: San Mateo County Environmental Health
Eval Program: HW
Eval Source: CERS
Eval Notes:

Eval Date: 09/22/2017
Violations Found: No
Eval General Type: Other/Unknown
Eval Type: Other, not routine, done by local agency
Eval Division: San Mateo County Environmental Health
Eval Program: HMRRP
Eval Source: CERS
Eval Notes:

Eval Date: 01/26/2015
Violations Found: No
Eval General Type: Compliance Evaluation Inspection
Eval Type: Routine done by local agency
Eval Division: San Mateo County Environmental Health
Eval Program: HMRRP
Eval Source: CERS
Eval Notes:

Eval Date: 01/26/2015
Violations Found: No
Eval General Type: Other/Unknown
Eval Type: Other, not routine, done by local agency
Eval Division: San Mateo County Environmental Health
Eval Program: HW
Eval Source: CERS
Eval Notes:

Eval Date: 01/26/2015
Violations Found: No
Eval General Type: Compliance Evaluation Inspection
Eval Type: Routine done by local agency
Eval Division: San Mateo County Environmental Health
Eval Program: HW
Eval Source: CERS
Eval Notes:

Eval Date: 09/29/2017
Violations Found: No
Eval General Type: Other/Unknown
Eval Type: Other, not routine, done by local agency
Eval Division: San Mateo County Environmental Health
Eval Program: HMRRP
Eval Source: CERS
Eval Notes:

Eval Date: 01/25/2021
Violations Found: No
Eval General Type: Compliance Evaluation Inspection
Eval Type: Routine done by local agency
Eval Division: San Mateo County Environmental Health
Eval Program: HMRRP
Eval Source: CERS
Eval Notes:

The latest HMBP was submitted on 4/25/2020 via san mateo County portal.; Note: data in [EVAL Notes] field for some records is truncated from the source.

Eval Date: 09/27/2022
Violations Found: No
Eval General Type: Other/Unknown
Eval Type: Other, not routine, done by local agency
Eval Division: San Mateo County Environmental Health
Eval Program: HMRRP
Eval Source: CERS
Eval Notes:

Eval Date: 01/11/2017
Violations Found: No
Eval General Type: Compliance Evaluation Inspection
Eval Type: Routine done by local agency
Eval Division: San Mateo County Environmental Health
Eval Program: HW

Eval Source: CERS
Eval Notes:

Stericyclce is scheduled to pick up the two 55 gallons of used grease this Friday 1/13/2017. Facility hires independent contractor to replace and remove Fluorescent light bulbs.; Note: data in [EVAL Notes] field for some records is truncated from the source.

Eval Date: 01/11/2017
Violations Found: No
Eval General Type: Compliance Evaluation Inspection
Eval Type: Routine done by local agency
Eval Division: San Mateo County Environmental Health
Eval Program: HMRRP
Eval Source: CERS
Eval Notes:

A silent partner owns the property. Every 2 months owner goes over safety issues during lunch over tacos and pizza. Last HMBP submittal was submitted in 7/2016 and was accepted.; Note: data in [EVAL Notes] field for some records is truncated from the source.

Eval Date: 06/03/2019
Violations Found: No
Eval General Type: Other/Unknown
Eval Type: Other, not routine, done by local agency
Eval Division: San Mateo County Environmental Health
Eval Program: HMRRP
Eval Source: CERS
Eval Notes:

Affiliations

Affil Type Desc: Operator
Entity Name: Donna Smith
Entity Title:
Address:
City:
State:
Country:
Zip Code:
Phone: (650) 583-6617

Affil Type Desc: Legal Owner
Entity Name: SMITH, DONNA
Entity Title:
Address: 517 RAILROAD
City: SOUTH SAN FRANCISCO
State: CA
Country: United States
Zip Code: 94080
Phone: (650) 583-8475

Affil Type Desc: Property Owner
Entity Name: Tony Garisto
Entity Title:
Address: 400 Kulike Rd
City: Haiku
State: HI
Country: United States
Zip Code: 96708
Phone: (650) 520-6439

Affil Type Desc: Facility Mailing Address
Entity Name: Mailing Address
Entity Title:
Address: 517 RAILROAD AVE
City: SOUTH SAN FRANCISCO
State: CA

Map Key	Number of Records	Direction	Distance (mi/ft)	Elev/Diff (ft)	Site	DB

Country:
Zip Code: 94080
Phone:

Affil Type Desc: Document Preparer
Entity Name: Donna Smith
Entity Title:
Address:
City:
State:
Country:
Zip Code:
Phone:

Affil Type Desc: Parent Corporation
Entity Name: SANDERSON STREET ROAD HEADERS
Entity Title:
Address:
City:
State:
Country:
Zip Code:
Phone:

Affil Type Desc: CUPA District
Entity Name: San Mateo County Environmental Health
Entity Title:
Address: 2000 Alameda de las Pulgas, Suite 100
City: San Mateo
State: CA
Country:
Zip Code: 94403
Phone: (650) 372-6200

Affil Type Desc: Identification Signer
Entity Name: Donna Smith
Entity Title: Owner
Address:
City:
State:
Country:
Zip Code:
Phone:

Affil Type Desc: Environmental Contact
Entity Name: Donna Smith
Entity Title:
Address: 517 Railroad Ave
City: South San Francisco
State: CA
Country:
Zip Code: 94080
Phone:

Coordinates

Env Int Type Code: HWG
Program ID: 10068319
Latitude: 37.653244
Longitude: -122.418076
Coord Name:
Ref Point Type Desc: Unknown

124	*2 of4*	*W*	*0.11 / 574.96*	*19.20 / -8*	***CREATIVE WOOD PRODUCTS 517 RAILROAD AVENUE SOUTH SAN FRANCISCO CA 94080***	***EMISSIONS***

Map Key	Number of Records	Direction	Distance (mi/ft)	Elev/Diff (ft)	Site	DB

1987 Criteria Data

Facility ID:	2706	***CERR Code:***	
Facility SIC Code:	2511	***TOGT:***	1.5
CO:	41	***ROGT:***	1.5
Air Basin:	SF	***COT:***	
District:	BA	***NOXT:***	
COID:	SM	***SOXT:***	
DISN:	BAY AREA AQMD	***PMT:***	
CHAPIS:		***PM10T:***	

1987 Toxic Data

Facility ID:	2706	***COID:***	SM
Facility SIC Code:	2511	***DISN:***	BAY AREA AQMD
CO:	41	***CHAPIS:***	
Air Basin:	SF	***CERR Code:***	
District:	BA		
TS:			
Health Risk Asmt:			
Non-Cancer Chronic Haz Ind:			
Non-Cancer Acute Haz Ind:			

124	***3 of4***	***W***	***0.11 / 574.96***	***19.20 / -8***	***SANDERSON HEADERS INC 517 RAILROAD AVE SOUTH SAN FRANCISCO CA 94080***	***RCRA NON GEN***

EPA Handler ID:	CAL000281477
Gen Status Universe:	No Report
Contact Name:	DONNA SMITH
Contact Address:	517 RAILROAD AVE , , SOUTH SAN FRANCISCO , CA, 94080 ,
Contact Phone No and Ext:	650-583-6617
Contact Email:	SHEADERS@AOL.COM
Contact Country:	
County Name:	SAN MATEO
EPA Region:	09
Land Type:	
Receive Date:	20040426
Location Latitude:	37.653833
Location Longitude:	-122.417916

Violation/Evaluation Summary

Note: NO RECORDS: As of Oct 2023, there are no Compliance Monitoring and Enforcement (violation) records associated with this facility (EPA ID).

Handler Summary

Importer Activity:	No
Mixed Waste Generator:	No
Transporter Activity:	No
Transfer Facility:	No
Onsite Burner Exemption:	No
Furnace Exemption:	No
Underground Injection Activity:	No
Commercial TSD:	No
Used Oil Transporter:	No
Used Oil Transfer Facility:	No
Used Oil Processor:	No
Used Oil Refiner:	No
Used Oil Burner:	No
Used Oil Market Burner:	No
Used Oil Spec Marketer:	No

Hazardous Waste Handler Details

Sequence No:	1
Receive Date:	20040426
Handler Name:	SANDERSON HEADERS INC
Source Type:	Implementer
Federal Waste Generator Code:	N
Generator Code Description:	Not a Generator, Verified

Owner/Operator Details

Owner/Operator Ind:	Current Operator	***Street No:***	
Type:	Other	***Street 1:***	517 RAILROAD AVE
Name:	DONNA SMITH	***Street 2:***	
Date Became Current:		***City:***	SOUTH SAN FRANCISCO
Date Ended Current:		***State:***	CA
Phone:	650-583-6617	***Country:***	
Source Type:	Implementer	***Zip Code:***	94080

Owner/Operator Ind:	Current Owner	***Street No:***	
Type:	Other	***Street 1:***	551 KELMORE STREET
Name:	TONY GARISTO	***Street 2:***	
Date Became Current:		***City:***	MOSS BEACH
Date Ended Current:		***State:***	CA
Phone:	650-583-6617	***Country:***	
Source Type:	Implementer	***Zip Code:***	94038-0000

124	*4 of4*	*W*	*0.11 / 574.96*	*19.20 / -8*	***FREDERICK& CHARLES BLANKENHORN 517 RAILROAD AVE. S SAN FRANCISCO CA***	***UST SWEEPS***

C C:	I41-000-550200	***D Filename:***	NSITE4
BOE:		***Page No:***	368
Comp:	550200	***County:***	SAN MATEO
Status:	INACTIVE	***State :***	CA
No of Tanks:	1	***Zip:***	94080
Jurisdict:	SAN MATEO COUNTY	***Latitude:***	37.653861
Agency:	ENVIRONMENTAL HEALTH	***Longitude:***	-122.418162
Phone:	(503) 862-2657	***Georesult:***	S5HPNTS-ZA

Tank Details

Tank ID:	000001	***S Contain:***	NONE
O Tank ID:		***Stg:***	
SWRCB No:	41-000-550200-000001	***Storage :***	PRODUCT
Removed:	01-01-01	***Storag Type:***	PRODUCT
Installed:	01-01-01	***P Contain:***	BARE STEEL
A Date:		***Content:***	REG UNLEADED
Capac:	550	***ONA:***	
Tank Use:	M.V. FUEL	***D File Name:***	NTANK4

125	*1 of1*	*ENE*	*0.11 / 575.37*	*27.56 / 0*	***ZAK'S AUTO BODY 130 E SO LINDEN, UNIT #B SOUTH SAN FRANCISCO CA 94080***	***EMISSIONS***

1996 Criteria Data

Facility ID:	5280	***CERR Code:***	
Facility SIC Code:	7532	***TOGT:***	.2

CO:	41	***ROGT:***	.19446
Air Basin:	SF	***COT:***	
District:	BA	***NOXT:***	
COID:	SM	***SOXT:***	
DISN:	BAY AREA AQMD	***PMT:***	
CHAPIS:		***PM10T:***	

1996 Toxic Data

Facility ID:	5280	***COID:***	SM
Facility SIC Code:	7532	***DISN:***	BAY AREA AQMD
CO:	41	***CHAPIS:***	
Air Basin:	SF	***CERR Code:***	
District:	BA		
TS:			
Health Risk Asmt:			
Non-Cancer Chronic Haz Ind:			
Non-Cancer Acute Haz Ind:			

1997 Criteria Data

Facility ID:	5280	***CERR Code:***	
Facility SIC Code:	7532	***TOGT:***	.3
CO:	41	***ROGT:***	.29446
Air Basin:	SF	***COT:***	
District:	BA	***NOXT:***	
COID:	SM	***SOXT:***	
DISN:	BAY AREA AQMD	***PMT:***	
CHAPIS:		***PM10T:***	

1997 Toxic Data

Facility ID:	5280	***COID:***	SM
Facility SIC Code:	7532	***DISN:***	BAY AREA AQMD
CO:	41	***CHAPIS:***	
Air Basin:	SF	***CERR Code:***	
District:	BA		
TS:			
Health Risk Asmt:			
Non-Cancer Chronic Haz Ind:			
Non-Cancer Acute Haz Ind:			

1998 Toxic Data

Facility ID:	5280	***COID:***	SM
Facility SIC Code:	7532	***DISN:***	BAY AREA AQMD
CO:	41	***CHAPIS:***	
Air Basin:	SF	***CERR Code:***	
District:	BA		
TS:			
Health Risk Asmt:			
Non-Cancer Chronic Haz Ind:			
Non-Cancer Acute Haz Ind:			

1999 Criteria Data

Facility ID:	5280	***CERR Code:***	
Facility SIC Code:	7532	***TOGT:***	.355
CO:	41	***ROGT:***	.283427
Air Basin:	SF	***COT:***	
District:	BA	***NOXT:***	
COID:	SM	***SOXT:***	
DISN:	BAY AREA AQMD	***PMT:***	

CHAPIS: ***PM10T:***

1999 Toxic Data

Facility ID:	5280	***COID:***	SM
Facility SIC Code:	7532	***DISN:***	BAY AREA AQMD
CO:	41	***CHAPIS:***	
Air Basin:	SF	***CERR Code:***	
District:	BA		
TS:			
Health Risk Asmt:			
Non-Cancer Chronic Haz Ind:			
Non-Cancer Acute Haz Ind:			

2000 Criteria Data

Facility ID:	5280	***CERR Code:***	
Facility SIC Code:	7532	***TOGT:***	.355
CO:	41	***ROGT:***	.29
Air Basin:	SF	***COT:***	
District:	BA	***NOXT:***	
COID:	SM	***SOXT:***	
DISN:	BAY AREA AQMD	***PMT:***	
CHAPIS:		***PM10T:***	

2000 Toxic Data

Facility ID:	5280	***COID:***	SM
Facility SIC Code:	7532	***DISN:***	BAY AREA AQMD
CO:	41	***CHAPIS:***	
Air Basin:	SF	***CERR Code:***	
District:	BA		
TS:			
Health Risk Asmt:			
Non-Cancer Chronic Haz Ind:			
Non-Cancer Acute Haz Ind:			

2001 Criteria Data

Facility ID:	5280	***CERR Code:***	
Facility SIC Code:	7532	***TOGT:***	.51
CO:	41	***ROGT:***	.42
Air Basin:	SF	***COT:***	
District:	BA	***NOXT:***	
COID:	SM	***SOXT:***	
DISN:	BAY AREA AQMD	***PMT:***	
CHAPIS:		***PM10T:***	

2001 Toxic Data

Facility ID:	5280	***COID:***	SM
Facility SIC Code:	7532	***DISN:***	BAY AREA AQMD
CO:	41	***CHAPIS:***	
Air Basin:	SF	***CERR Code:***	
District:	BA		
TS:			
Health Risk Asmt:			
Non-Cancer Chronic Haz Ind:			
Non-Cancer Acute Haz Ind:			

2002 Criteria Data

Facility ID:	5280	**CERR Code:**	
Facility SIC Code:	7532	**TOGT:**	.502
CO:	41	**ROGT:**	.4133316
Air Basin:	SF	**COT:**	
District:	BA	**NOXT:**	
COID:	SM	**SOXT:**	
DISN:	BAY AREA AQMD	**PMT:**	
CHAPIS:		**PM10T:**	

2002 Toxic Data

Facility ID:	5280	**COID:**	SM
Facility SIC Code:	7532	**DISN:**	BAY AREA AQMD
CO:	41	**CHAPIS:**	
Air Basin:	SF	**CERR Code:**	
District:	BA		
TS:			
Health Risk Asmt:			
Non-Cancer Chronic Haz Ind:			
Non-Cancer Acute Haz Ind:			

2003 Criteria Data

Facility ID:	5280	**CERR Code:**	
Facility SIC Code:	7532	**TOGT:**	.355
CO:	41	**ROGT:**	.31
Air Basin:	SF	**COT:**	
District:	BA	**NOXT:**	
COID:	SM	**SOXT:**	
DISN:	BAY AREA AQMD	**PMT:**	
CHAPIS:		**PM10T:**	

2003 Toxic Data

Facility ID:	5280	**COID:**	SM
Facility SIC Code:	7532	**DISN:**	BAY AREA AQMD
CO:	41	**CHAPIS:**	
Air Basin:	SF	**CERR Code:**	
District:	BA		
TS:			
Health Risk Asmt:			
Non-Cancer Chronic Haz Ind:			
Non-Cancer Acute Haz Ind:			

2004 Criteria Data

Facility ID:	5280	**CERR Code:**	
Facility SIC Code:	7532	**TOGT:**	.355
CO:	41	**ROGT:**	.3043146
Air Basin:	SF	**COT:**	
District:	BA	**NOXT:**	
COID:	SM	**SOXT:**	
DISN:	BAY AREA AQMD	**PMT:**	
CHAPIS:		**PM10T:**	

2004 Toxic Data

Facility ID:	5280	**COID:**	SM
Facility SIC Code:	7532	**DISN:**	BAY AREA AQMD
CO:	41	**CHAPIS:**	
Air Basin:	SF	**CERR Code:**	
District:	BA		
TS:			

Map Key	Number of Records	Direction	Distance (mi/ft)	Elev/Diff (ft)	Site	DB

Health Risk Asmt:
Non-Cancer Chronic Haz Ind:
Non-Cancer Acute Haz Ind:

2005 Criteria Data

Facility ID:	5280	**CERR Code:**	
Facility SIC Code:	7532	**TOGT:**	.355
CO:	41	**ROGT:**	.3043146
Air Basin:	SF	**COT:**	
District:	BA	**NOXT:**	
COID:	SM	**SOXT:**	
DISN:	BAY AREA AQMD	**PMT:**	
CHAPIS:		**PM10T:**	

2005 Toxic Data

Facility ID:	5280	**COID:**	SM
Facility SIC Code:	7532	**DISN:**	BAY AREA AQMD
CO:	41	**CHAPIS:**	
Air Basin:	SF	**CERR Code:**	
District:	BA		

TS:
Health Risk Asmt:
Non-Cancer Chronic Haz Ind:
Non-Cancer Acute Haz Ind:

2006 Criteria Data

Facility ID:	5280	**CERR Code:**	
Facility SIC Code:	7532	**TOGT:**	.355
CO:	41	**ROGT:**	.3043146
Air Basin:	SF	**COT:**	
District:	BA	**NOXT:**	
COID:	SM	**SOXT:**	
DISN:	BAY AREA AQMD	**PMT:**	
CHAPIS:		**PM10T:**	

2006 Toxic Data

Facility ID:	5280	**COID:**	SM
Facility SIC Code:	7532	**DISN:**	BAY AREA AQMD
CO:	41	**CHAPIS:**	
Air Basin:	SF	**CERR Code:**	
District:	BA		

TS:
Health Risk Asmt:
Non-Cancer Chronic Haz Ind:
Non-Cancer Acute Haz Ind:

126	1 of3	ENE	0.11 / 579.71	27.77 / 0	CHEVRON 9-7640 124 LINDEN AVE SOUTH SAN FRANCISCO CA	LOP SANMATEO

Case No: 550009
APN:
Case Type: O- Other Groundwater affected (uses other than drinking water)
Global ID: T0608100115

LUST Status

Status: 9- Case Closed

Map Key	Number of Records	Direction	Distance (mi/ft)	Elev/Diff (ft)	Site	DB
126	2 of3	ENE	0.11 / 579.71	27.77 / 0	CHEVRON 9-7640 124 LINDEN SOUTH SAN FRANCISCO CA 94080	LUST

Global ID:	T0608100115	**Census Tract:**	6081602200
Site Facility Type:		**Census Tract (SRCH):**	6081602200
Status:	Completed - Case Closed	**Oil Field (SRCH):**	
Status Date (DL):	12/5/2001	**Oil Field Oper (SRCH):**	
Cleanup Status:		**Latitude:**	
Case Type (DL):	LUST Cleanup Site	**Longitude:**	
RWQCB Region (DL):	SAN FRANCISCO BAY RWQCB (REGION 2)		
Site Facility Name:			
Business Name (DL):	CHEVRON 9-7640		
Address:	124 LINDEN		
City:	SOUTH SAN FRANCISCO		
State:	CA		
Zip:	94080		
County:	SAN MATEO		

GeoTracker Sites Data Download - Site Details

CUF Case:	YES
Lead Agency:	SAN MATEO COUNTY LOP
Case Worker:	JM
Local Agency:	SAN MATEO COUNTY LOP
RB Case No:	41-0122
Local Case No:	550009
File Location:	Local Agency
Potential COC:	Gasoline
Potential Media of Concern:	Other Groundwater (uses other than drinking water)
Begin Date:	2/28/1986
How Discovered:	Other Means
How Discovered Description:	
Stop Method:	Other Means
Stop Description:	
Calwater Watershed Name:	South Bay - San Mateo Bayside (204.40)
DWR GW Subbasin Name:	Westside (2-035)
Disadvantaged Community:	
CalEnvScreen Score:	
Coordinate Source:	Google Geocode
Discharge Cause:	
Discharge Source:	
EPA Region:	9
Leak Reported Dt:	1986-02-28 00:00:00
Military DoD Site:	No
No Further Action Dt:	2001-12-05 00:00:00
Qty Rlsd Gallons:	0
Facility Project Sub Type:	
Calenviroscreen 3 Score:	61-65%
Calenviroscreen 4 Score:	70-75%
Site History:	

GeoTracker Sites Data Download - Regulatory Contacts

Contact Type:	Regional Board Caseworker
Contact Name:	UUU
Organization Name:	SAN FRANCISCO BAY RWQCB (REGION 2)
Address:	1515 CLAY ST SUITE 1400
City:	OAKLAND
Email:	
Phone No:	

Contact Type:	Local Agency Caseworker - Primary Caseworker

Contact Name:	JACOB MADDEN
Organization Name:	SAN MATEO COUNTY LOP
Address:	2000 ALAMEDA DE LAS PULGAS, Suite 100
City:	SAN MATEO
Email:	jmadden@smcgov.org
Phone No:	6503995959
Contact Type:	Regional Board Caseworker
Contact Name:	Regional Water Board
Organization Name:	SAN FRANCISCO BAY RWQCB (REGION 2)
Address:	1515 CLAY ST SUITE 1400
City:	OAKLAND
Email:	
Phone No:	

GeoTracker Sites Data Download - Status History

Status:	Completed - Case Closed
Status Date:	12/5/2001
Status:	Open - Case Begin Date
Status Date:	2/28/1986

GeoTracker Search - Regulatory Profile (as of October 16, 2023)

Site Facility Name:	CHEVRON 9-7640
Site Facility Type:	LUST CLEANUP SITE
Cleanup Status:	COMPLETED - CASE CLOSED
Address:	124 LINDEN
City:	SOUTH SAN FRANCISCO
Zip:	94080
County:	SAN MATEO
Report Link:	https://geotracker.waterboards.ca.gov/profile_report?global_id=T0608100115
Cleanup Status Detail:	COMPLETED - CASE CLOSED AS OF 12/5/2001
Project Status:	
Cleanup History Link:	https://geotracker.waterboards.ca.gov/profile_report_include?global_id=T0608100115&tabname=regulatoryhistory
Potential COC:	GASOLINE
Potential Media of Concern:	OTHER GROUNDWATER (USES OTHER THAN DRINKING WATER)
File Location:	LOCAL AGENCY
User Defined Beneficial Use:	
Designated Beneficial Use:	MUN, AGR, IND, PROC
DWR GW Sub Basin:	Westside (2-035)
Calwater Watershed Name:	South Bay - San Mateo Bayside (204.40)
Post Closure Site Management:	
Future Land Use:	
Cleanup Oversight Agencies:	SAN MATEO COUNTY LOP (LEAD) - CASE #: 550009 CASE MANAGER: JACOB MADDEN SAN FRANCISCO BAY RWQCB (REGION 2) - CASE #: 41-0122 CASE MANAGER: Regional Water Board CASE MANAGER: UUU
CUF Claim No:	5912
CUF Priority Assig:	D
CUF Amount Paid:	$134,218
WDR Place Type:	
WDR File No:	
WDR Order No:	
Project Oversight Agencies:	
Facility Type:	
Composting Method:	
Grndwtr Monitoring Frequency:	
Designated Beneficial Use Desc:	Municipal and Domestic Supply, Agricultural Supply, Industrial Service Supply, Industrial Process Supply
Site History:	

No site history available

GeoTracker Search - Cleanup Status History (as of October 16, 2023)

Status: Completed - Case Closed
Date : 12/5/2001

Status: Open - Case Begin Date
Date : 2/28/1986

GeoTracker Search - Regulatory Activities (as of October 16, 2023)

Action Type: Other Regulatory Actions
Action: Technical Correspondence / Assistance / Other
Action Date: 11/1/2006
Received Issue Date: 11/1/2006
Doc Link: https://geotracker.waterboards.ca.gov/view_documents?global_id=T0608100115&enforcement_id=6509834&temptable=ENFORCEMENT
Title Description Comments:

Funding Prior to 2006

Action Type: Response Requested - Other
Action: Other Report / Document
Action Date: 11/1/2006
Received Issue Date: 11/1/2006
Doc Link: https://geotracker.waterboards.ca.gov/view_documents_all?global_id=T0608100115&doc_id=6081781
Title Description Comments:

Historical Reports Prior to 2006

Action Type: Other Regulatory Actions
Action: Technical Correspondence / Assistance / Other
Action Date: 11/1/2006
Received Issue Date: 11/1/2006
Doc Link: https://geotracker.waterboards.ca.gov/view_documents?global_id=T0608100115&enforcement_id=6509832&temptable=ENFORCEMENT
Title Description Comments:

Administrative Prior to 2006

Action Type: Other Regulatory Actions
Action: Technical Correspondence / Assistance / Other
Action Date: 11/1/2006
Received Issue Date: 11/1/2006
Doc Link: https://geotracker.waterboards.ca.gov/view_documents?global_id=T0608100115&enforcement_id=6509836&temptable=ENFORCEMENT
Title Description Comments:

Permits Prior to 2006

Action Type: Other Regulatory Actions
Action: Technical Correspondence / Assistance / Other
Action Date: 11/1/2006
Received Issue Date: 11/1/2006
Doc Link: https://geotracker.waterboards.ca.gov/view_documents?global_id=T0608100115&enforcement_id=6509833&temptable=ENFORCEMENT
Title Description Comments:

Correspondences Prior to 2006

Action Type: Other Regulatory Actions
Action: Technical Correspondence / Assistance / Other
Action Date: 11/1/2006
Received Issue Date: 11/1/2006

Doc Link: https://geotracker.waterboards.ca.gov/view_documents?global_id=T0608100115&enforcement_id=6509835&temptable=ENFORCEMENT
Title Description Comments:

Notes Prior to 2006

Action Type: Notices
Action: Notice of Responsibility - #1
Action Date: 2/27/1989
Received Issue Date: 2/27/1989
Doc Link:
Title Description Comments:

Action Type: Leak Action
Action: Leak Reported
Action Date: 2/28/1986
Received Issue Date:
Doc Link:
Title Description Comments:

Action Type: Leak Action
Action: Leak Discovery
Action Date: 2/28/1986
Received Issue Date:
Doc Link:
Title Description Comments:

GeoTracker Search - Documents (as of October 16, 2023)

Document Type: Site Documents **Document Date:** 11/1/2006
Type: OTHER REPORT / DOCUMENT **Submitted:**
Submitted By: ROBERT MALLICK (REGULATOR)
Title: HISTORICAL REPORTS PRIOR TO 2006
Title Link: https://geotracker.waterboards.ca.gov/view_documents?global_id=T0608100115&document_id=6081781

Document Type: Site Documents **Document Date:** 11/1/2006
Type: TECHNICAL CORRESPONDENCE / ASSISTANCE / OTHER **Submitted:**
Submitted By: ROBERT MALLICK (REGULATOR)
Title: FUNDING PRIOR TO 2006
Title Link: https://geotracker.waterboards.ca.gov/view_documents?global_id=T0608100115&enforcement_id=6509834

Document Type: Site Documents **Document Date:** 11/1/2006
Type: TECHNICAL CORRESPONDENCE / ASSISTANCE / OTHER **Submitted:**
Submitted By: ROBERT MALLICK (REGULATOR)
Title: PERMITS PRIOR TO 2006
Title Link: https://geotracker.waterboards.ca.gov/view_documents?global_id=T0608100115&enforcement_id=6509836

Document Type: Site Documents **Document Date:** 11/1/2006
Type: TECHNICAL CORRESPONDENCE / ASSISTANCE / OTHER **Submitted:**
Submitted By: ROBERT MALLICK (REGULATOR)
Title: ADMINISTRATIVE PRIOR TO 2006
Title Link: https://geotracker.waterboards.ca.gov/view_documents?global_id=T0608100115&enforcement_id=6509832

Document Type: Site Documents **Document Date:** 11/1/2006
Type: TECHNICAL CORRESPONDENCE / ASSISTANCE / OTHER **Submitted:**
Submitted By: ROBERT MALLICK (REGULATOR)
Title: NOTES PRIOR TO 2006
Title Link: https://geotracker.waterboards.ca.gov/view_documents?global_id=T0608100115&enforcement_id=6509835

Document Type: Site Documents **Document Date:** 11/1/2006
Type: TECHNICAL CORRESPONDENCE / **Submitted:**

Map Key	Number of Records	Direction	Distance (mi/ft)	Elev/Diff (ft)	Site	DB

ASSISTANCE / OTHER

Submitted By: ROBERT MALLICK (REGULATOR)
Title: CORRESPONDENCES PRIOR TO 2006
Title Link: https://geotracker.waterboards.ca.gov/view_documents?global_id=T0608100115&enforcement_id=6509833

126	3 of3	ENE	0.11 / 579.71	27.77 / 0	CHEVRON #7640--ZANNETTI'S 124 LINDEN SOUTH SAN FRANCISCO CA 94080	CUPA SANMATEO

Facility ID: FA0017713

Detail(s)

Program Category: UNDERGROUND TANK PROGRAM
Billing Status: Inactive, non-billable
Program Element: UNDERGROUND TANK - GENERAL

127	1 of2	SSE	0.11 / 580.96	8.90 / -18	DESIGN UNLIMITED 50 SO LINDEN, #6 SOUTH SAN FRANCISCO CA 94080	EMISSIONS

1999 Criteria Data

Facility ID:	2754	**CERR Code:**	
Facility SIC Code:	2541	**TOGT:**	.312
CO:	41	**ROGT:**	.2719138
Air Basin:	SF	**COT:**	
District:	BA	**NOXT:**	
COID:	SM	**SOXT:**	
DISN:	BAY AREA AQMD	**PMT:**	
CHAPIS:		**PM10T:**	

1999 Toxic Data

Facility ID:	2754	**COID:**	SM
Facility SIC Code:	2541	**DISN:**	BAY AREA AQMD
CO:	41	**CHAPIS:**	
Air Basin:	SF	**CERR Code:**	
District:	BA		
TS:			
Health Risk Asmt:			
Non-Cancer Chronic Haz Ind:			
Non-Cancer Acute Haz Ind:			

2000 Criteria Data

Facility ID:	2754	**CERR Code:**	
Facility SIC Code:	2541	**TOGT:**	.312
CO:	41	**ROGT:**	.27
Air Basin:	SF	**COT:**	
District:	BA	**NOXT:**	
COID:	SM	**SOXT:**	
DISN:	BAY AREA AQMD	**PMT:**	
CHAPIS:		**PM10T:**	

2000 Toxic Data

Facility ID:	2754	**COID:**	SM

Facility SIC Code:	2541	***DISN:***	BAY AREA AQMD
CO:	41	***CHAPIS:***	
Air Basin:	SF	***CERR Code:***	
District:	BA		
TS:			
Health Risk Asmt:			
Non-Cancer Chronic Haz Ind:			
Non-Cancer Acute Haz Ind:			

2003 Criteria Data

Facility ID:	2754	***CERR Code:***	
Facility SIC Code:	2541	***TOGT:***	.153
CO:	41	***ROGT:***	.15
Air Basin:	SF	***COT:***	
District:	BA	***NOXT:***	
COID:	SM	***SOXT:***	
DISN:	BAY AREA AQMD	***PMT:***	
CHAPIS:		***PM10T:***	

2003 Toxic Data

Facility ID:	2754	***COID:***	SM
Facility SIC Code:	2541	***DISN:***	BAY AREA AQMD
CO:	41	***CHAPIS:***	
Air Basin:	SF	***CERR Code:***	
District:	BA		
TS:			
Health Risk Asmt:			
Non-Cancer Chronic Haz Ind:			
Non-Cancer Acute Haz Ind:			

2004 Criteria Data

Facility ID:	2754	***CERR Code:***	
Facility SIC Code:	2541	***TOGT:***	.153
CO:	41	***ROGT:***	.149986
Air Basin:	SF	***COT:***	
District:	BA	***NOXT:***	
COID:	SM	***SOXT:***	
DISN:	BAY AREA AQMD	***PMT:***	
CHAPIS:		***PM10T:***	

2004 Toxic Data

Facility ID:	2754	***COID:***	SM
Facility SIC Code:	2541	***DISN:***	BAY AREA AQMD
CO:	41	***CHAPIS:***	
Air Basin:	SF	***CERR Code:***	
District:	BA		
TS:			
Health Risk Asmt:			
Non-Cancer Chronic Haz Ind:			
Non-Cancer Acute Haz Ind:			

2005 Criteria Data

Facility ID:	2754	***CERR Code:***	
Facility SIC Code:	2541	***TOGT:***	.153
CO:	41	***ROGT:***	.149986
Air Basin:	SF	***COT:***	
District:	BA	***NOXT:***	
COID:	SM	***SOXT:***	

DISN:	BAY AREA AQMD	***PMT:***	
CHAPIS:		***PM10T:***	

2005 Toxic Data

Facility ID:	2754	***COID:***	SM
Facility SIC Code:	2541	***DISN:***	BAY AREA AQMD
CO:	41	***CHAPIS:***	
Air Basin:	SF	***CERR Code:***	
District:	BA		
TS:			
Health Risk Asmt:			
Non-Cancer Chronic Haz Ind:			
Non-Cancer Acute Haz Ind:			

2006 Criteria Data

Facility ID:	2754	***CERR Code:***	
Facility SIC Code:	2541	***TOGT:***	.138
CO:	41	***ROGT:***	.1280538
Air Basin:	SF	***COT:***	
District:	BA	***NOXT:***	
COID:	SM	***SOXT:***	
DISN:	BAY AREA AQMD	***PMT:***	
CHAPIS:		***PM10T:***	

2006 Toxic Data

Facility ID:	2754	***COID:***	SM
Facility SIC Code:	2541	***DISN:***	BAY AREA AQMD
CO:	41	***CHAPIS:***	
Air Basin:	SF	***CERR Code:***	
District:	BA		
TS:			
Health Risk Asmt:			
Non-Cancer Chronic Haz Ind:			
Non-Cancer Acute Haz Ind:			

2007 Criteria Data

Facility ID:	2754	***CERR Code:***	
Facility SIC Code:	2541	***TOGT:***	.138
CO:	41	***ROGT:***	.1280538
Air Basin:	SF	***COT:***	
District:	BA	***NOXT:***	
COID:	SM	***SOXT:***	
DISN:	BAY AREA AQMD	***PMT:***	
CHAPIS:		***PM10T:***	

2007 Toxic Data

Facility ID:	2754	***COID:***	SM
Facility SIC Code:	2541	***DISN:***	BAY AREA AQMD
CO:	41	***CHAPIS:***	
Air Basin:	SF	***CERR Code:***	
District:	BA		
TS:			
Health Risk Asmt:			
Non-Cancer Chronic Haz Ind:			
Non-Cancer Acute Haz Ind:			

2008 Criteria Data

Facility ID:	2754	***CERR Code:***	
Facility SIC Code:	2541	***TOGT:***	.138
CO:	41	***ROGT:***	.1280538
Air Basin:	SF	***COT:***	
District:	BA	***NOXT:***	
COID:	SM	***SOXT:***	
DISN:	BAY AREA AQMD	***PMT:***	
CHAPIS:		***PM10T:***	

2008 Toxic Data

Facility ID:	2754	***COID:***	SM
Facility SIC Code:	2541	***DISN:***	BAY AREA AQMD
CO:	41	***CHAPIS:***	
Air Basin:	SF	***CERR Code:***	
District:	BA		
TS:			
Health Risk Asmt:			
Non-Cancer Chronic Haz Ind:			
Non-Cancer Acute Haz Ind:			

2009 Criteria Data

Facility ID:	2754	***CERR Code:***	
Facility SIC Code:	2541	***TOGT:***	.138
CO:	41	***ROGT:***	.1280538
Air Basin:	SF	***COT:***	
District:	BA	***NOXT:***	
COID:	SM	***SOXT:***	
DISN:	BAY AREA AQMD	***PMT:***	
CHAPIS:		***PM10T:***	

2009 Toxic Data

Facility ID:	2754	***COID:***	SM
Facility SIC Code:	2541	***DISN:***	BAY AREA AQMD
CO:	41	***CHAPIS:***	
Air Basin:	SF	***CERR Code:***	
District:	BA		
TS:			
Health Risk Asmt:			
Non-Cancer Chronic Haz Ind:			
Non-Cancer Acute Haz Ind:			

2010 Toxic Data

Facility ID:	2754	***COID:***	SM
Facility SIC Code:	2541	***DISN:***	BAY AREA AQMD
CO:	41	***CHAPIS:***	
Air Basin:	SF	***CERR Code:***	
District:	BA		
TS:			
Health Risk Asmt:			
Non-Cancer Chronic Haz Ind:			
Non-Cancer Acute Haz Ind:			

2011 Criteria Data

Facility ID:	2754	***CERR Code:***	
Facility SIC Code:	2541	***TOGT:***	.204
CO:	41	***ROGT:***	.191944
Air Basin:	SF	***COT:***	

District:	BA	***NOXT:***	
COID:	SM	***SOXT:***	
DISN:	BAY AREA AQMD	***PMT:***	
CHAPIS:		***PM10T:***	

2011 Toxic Data

Facility ID:	2754	***COID:***	SM
Facility SIC Code:	2541	***DISN:***	BAY AREA AQMD
CO:	41	***CHAPIS:***	
Air Basin:	SF	***CERR Code:***	
District:	BA		
TS:			
Health Risk Asmt:			
Non-Cancer Chronic Haz Ind:			
Non-Cancer Acute Haz Ind:			

2012 Criteria Data

Facility ID:	2754	***CERR Code:***	
Facility SIC Code:	2541	***TOGT:***	.204
CO:	41	***ROGT:***	.191944
Air Basin:	SF	***COT:***	
District:	BA	***NOXT:***	
COID:	SM	***SOXT:***	
DISN:	BAY AREA AQMD	***PMT:***	
CHAPIS:		***PM10T:***	

2012 Toxic Data

Facility ID:	2754	***COID:***	SM
Facility SIC Code:	2541	***DISN:***	BAY AREA AQMD
CO:	41	***CHAPIS:***	
Air Basin:	SF	***CERR Code:***	
District:	BA		
TS:			
Health Risk Asmt:			
Non-Cancer Chronic Haz Ind:			
Non-Cancer Acute Haz Ind:			

2013 Criteria Data

Facility ID:	2754	***CERR Code:***	
Facility SIC Code:	2541	***TOGT:***	.204
CO:	41	***ROGT:***	.191944
Air Basin:	SF	***COT:***	
District:	BA	***NOXT:***	
COID:	SM	***SOXT:***	
DISN:	BAY AREA AQMD	***PMT:***	
CHAPIS:		***PM10T:***	

2013 Toxic Data

Facility ID:	2754	***COID:***	SM
Facility SIC Code:	2541	***DISN:***	BAY AREA AQMD
CO:	41	***CHAPIS:***	
Air Basin:	SF	***CERR Code:***	
District:	BA		
TS:			
Health Risk Asmt:			
Non-Cancer Chronic Haz Ind:			
Non-Cancer Acute Haz Ind:			

2014 Criteria Data

Facility ID:	2754	***CERR Code:***	
Facility SIC Code:	2541	***TOGT:***	.204040251
CO:	41	***ROGT:***	
Air Basin:	SF	***COT:***	
District:	BA	***NOXT:***	
COID:	SM	***SOXT:***	
DISN:	BAY AREA AQMD	***PMT:***	
CHAPIS:		***PM10T:***	

2014 Toxic Data

Facility ID:	2754	***COID:***	SM
Facility SIC Code:	2541	***DISN:***	BAY AREA AQMD
CO:	41	***CHAPIS:***	
Air Basin:	SF	***CERR Code:***	
District:	BA		
TS:			
Health Risk Asmt:			
Non-Cancer Chronic Haz Ind:			
Non-Cancer Acute Haz Ind:			

2015 Criteria Data

Facility ID:	2754	***CERR Code:***	
Facility SIC Code:	2541	***TOGT:***	.20404024
CO:	41	***ROGT:***	.17283704
Air Basin:	SF	***COT:***	
District:	BA	***NOXT:***	
COID:	SM	***SOXT:***	
DISN:	BAY AREA AQMD	***PMT:***	
CHAPIS:		***PM10T:***	

2015 Toxic Data

Facility ID:	2754	***COID:***	SM
Facility SIC Code:	2541	***DISN:***	BAY AREA AQMD
CO:	41	***CHAPIS:***	
Air Basin:	SF	***CERR Code:***	
District:	BA		
TS:			
Health Risk Asmt:			
Non-Cancer Chronic Haz Ind:			
Non-Cancer Acute Haz Ind:			

2016 Criteria Data

Facility ID:	2754	***CERR CODE:***	
Facility SIC Code:	2541	***TOGT:***	.204040251
CO:	41	***ROGT:***	.192040691164
Air Basin:	SF	***COT:***	
District:	BA	***NOXT:***	
COID:	SM	***SOXT:***	
DISN:	BAY AREA AQMD	***PMT:***	
CHAPIS:		***PM10T:***	

2016 Toxic Data

Facility ID:	2754	***TS:***	
Facility SIC Code:	2541	***HRA:***	
CERR CODE:		***CH Index:***	

Map Key	Number of Records	Direction	Distance (mi/ft)	Elev/Diff (ft)	Site	DB

COID:	SM	**AH Index:**	
CO:	41	**Air Basin:**	SF
DISN:	BAY AREA AQMD	**District:**	BA
CHAPIS:			

2017 Criteria Data

Facility ID:	2754	**CERR Code:**	
Facility SIC Code:	2541	**TOGT:**	.204040251
CO:	41	**ROGT:**	.192040691164
Air Basin:	SF	**COT:**	
District:	BA	**NOXT:**	
COID:	SM	**SOXT:**	
DISN:	BAY AREA AQMD	**PMT:**	
CHAPIS:		**PM10T:**	

2017 Toxic Data

Facility ID:	2754	**COID:**	SM
Facility SIC Code:	2541	**DISN:**	BAY AREA AQMD
CO:	41	**CHAPIS:**	
Air Basin:	SF	**CERR Code:**	
District:	BA		
TS:			
Health Risk Asmt:			
Non-Cancer Chronic Haz Ind:			
Non-Cancer Acute Haz Ind:			

2018 Criteria Data

Facility ID:	2754	**CERR Code:**	
Facility SIC Code:	2541	**TOGT:**	.204175644
CO:	41	**ROGT:**	.1921681217788
Air Basin:	SF	**COT:**	
District:	BA	**NOXT:**	
COID:	SM	**SOXT:**	
DISN:	BAY AREA AQMD	**PMT:**	
CHAPIS:		**PM10T:**	

2018 Toxic Data

Facility ID:	2754	**COID:**	SM
Facility SIC Code:	2541	**DISN:**	BAY AREA AQMD
CO:	41	**CHAPIS:**	
Air Basin:	SF	**CERR Code:**	
District:	BA		
TS:			
Health Risk Asmt:			
Non-Cancer Chronic Haz Ind:			
Non-Cancer Acute Haz Ind:			

127	2 of2	SSE	0.11 / 580.96	8.90 / -18	DESIGN UNLIMITED 50 SO LINDEN #6 SOUTH SAN FRANCISCO CA 94080	EMISSIONS

1987 Criteria Data

Facility ID:	2754	**CERR Code:**	
Facility SIC Code:	2541	**TOGT:**	.5
CO:	41	**ROGT:**	.5

Air Basin:	SF	***COT:***	
District:	BA	***NOXT:***	
COID:	SM	***SOXT:***	
DISN:	BAY AREA AQMD	***PMT:***	
CHAPIS:		***PM10T:***	

1987 Toxic Data

Facility ID:	2754	***COID:***	SM
Facility SIC Code:	2541	***DISN:***	BAY AREA AQMD
CO:	41	***CHAPIS:***	
Air Basin:	SF	***CERR Code:***	
District:	BA		
TS:			
Health Risk Asmt:			
Non-Cancer Chronic Haz Ind:			
Non-Cancer Acute Haz Ind:			

1990 Criteria Data

Facility ID:	2754	***CERR Code:***	
Facility SIC Code:	2541	***TOGT:***	.4
CO:	41	***ROGT:***	.4
Air Basin:	SF	***COT:***	
District:	BA	***NOXT:***	
COID:	SM	***SOXT:***	
DISN:	BAY AREA AQMD	***PMT:***	
CHAPIS:		***PM10T:***	

1990 Toxic Data

Facility ID:	2754	***COID:***	SM
Facility SIC Code:	2541	***DISN:***	BAY AREA AQMD
CO:	41	***CHAPIS:***	
Air Basin:	SF	***CERR Code:***	
District:	BA		
TS:			
Health Risk Asmt:			
Non-Cancer Chronic Haz Ind:			
Non-Cancer Acute Haz Ind:			

1993 Criteria Data

Facility ID:	2754	***CERR Code:***	
Facility SIC Code:	2541	***TOGT:***	.4
CO:	41	***ROGT:***	.4
Air Basin:	SF	***COT:***	
District:	BA	***NOXT:***	
COID:	SM	***SOXT:***	
DISN:	BAY AREA AQMD	***PMT:***	
CHAPIS:		***PM10T:***	

1993 Toxic Data

Facility ID:	2754	***COID:***	SM
Facility SIC Code:	2541	***DISN:***	BAY AREA AQMD
CO:	41	***CHAPIS:***	
Air Basin:	SF	***CERR Code:***	
District:	BA		
TS:			
Health Risk Asmt:			
Non-Cancer Chronic Haz Ind:			
Non-Cancer Acute Haz Ind:			

1996 Criteria Data

Facility ID:	2754	***CERR Code:***	
Facility SIC Code:	2541	***TOGT:***	.2
CO:	41	***ROGT:***	.2
Air Basin:	SF	***COT:***	
District:	BA	***NOXT:***	
COID:	SM	***SOXT:***	
DISN:	BAY AREA AQMD	***PMT:***	
CHAPIS:		***PM10T:***	

1996 Toxic Data

Facility ID:	2754	***COID:***	SM
Facility SIC Code:	2541	***DISN:***	BAY AREA AQMD
CO:	41	***CHAPIS:***	
Air Basin:	SF	***CERR Code:***	
District:	BA		
TS:			
Health Risk Asmt:			
Non-Cancer Chronic Haz Ind:			
Non-Cancer Acute Haz Ind:			

1997 Criteria Data

Facility ID:	2754	***CERR Code:***	
Facility SIC Code:	2541	***TOGT:***	.2
CO:	41	***ROGT:***	.2
Air Basin:	SF	***COT:***	
District:	BA	***NOXT:***	
COID:	SM	***SOXT:***	
DISN:	BAY AREA AQMD	***PMT:***	
CHAPIS:		***PM10T:***	

1997 Toxic Data

Facility ID:	2754	***COID:***	SM
Facility SIC Code:	2541	***DISN:***	BAY AREA AQMD
CO:	41	***CHAPIS:***	
Air Basin:	SF	***CERR Code:***	
District:	BA		
TS:			
Health Risk Asmt:			
Non-Cancer Chronic Haz Ind:			
Non-Cancer Acute Haz Ind:			

1998 Criteria Data

Facility ID:	2754	***CERR Code:***	
Facility SIC Code:	2541	***TOGT:***	.3
CO:	41	***ROGT:***	.3
Air Basin:	SF	***COT:***	
District:	BA	***NOXT:***	
COID:	SM	***SOXT:***	
DISN:	BAY AREA AQMD	***PMT:***	
CHAPIS:		***PM10T:***	

1998 Toxic Data

Facility ID:	2754	***COID:***	SM
Facility SIC Code:	2541	***DISN:***	BAY AREA AQMD

Map Key	Number of Records	Direction	Distance (mi/ft)	Elev/Diff (ft)	Site	DB

CO: 41
Air Basin: SF
District: BA
TS:
Health Risk Asmt:
Non-Cancer Chronic Haz Ind:
Non-Cancer Acute Haz Ind:
CHAPIS:
CERR Code:

128	1 of1	W	0.11 / 581.87	14.88 / -12	AT&T Mobility - USID231117 80 S SPRUCE AVE SOUTH SAN FRANCISCO CA 94080	CERS HAZ

Site ID: 616374
Latitude: 37.652320
Longitude: -122.418590

Regulated Programs

EI ID: 10908124
EI Description: Chemical Storage Facilities

Evaluations

Eval Date: 01/25/2023
Violations Found: No
Eval General Type: Compliance Evaluation Inspection
Eval Type: Routine done by local agency
Eval Division: San Mateo County Environmental Health
Eval Program: HMRRP
Eval Source: CERS
Eval Notes:

Date of Inspection: 1/25/23 Met with PELAYO III, TONY <AP1231@att.com> Haz Mat on site: 80 lbs Lead Acid; Note: data in [EVAL Notes] field for some records is truncated from the source.

Affiliations

Affil Type Desc: Environmental Contact
Entity Name: Jeremy McGrue
Entity Title:
Address: 311 S. Akard Street, Floor 12
City: Dallas
State: TX
Country:
Zip Code: 75202
Phone:

Affil Type Desc: CUPA District
Entity Name: San Mateo County Environmental Health
Entity Title:
Address: 2000 Alameda de las Pulgas, Suite 100
City: San Mateo
State: CA
Country:
Zip Code: 94403
Phone: (650) 372-6200

Affil Type Desc: Identification Signer
Entity Name: Jeremy McGrue
Entity Title: National EPCRA Manager
Address:
City:
State:
Country:

Map Key	Number of Records	Direction	Distance (mi/ft)	Elev/Diff (ft)	Site	DB

Zip Code:
Phone:

Affil Type Desc: Document Preparer
Entity Name: Peter Burnell, Sigma Consultants, Inc.
Entity Title:
Address:
City:
State:
Country:
Zip Code:
Phone:

Affil Type Desc: Facility Mailing Address
Entity Name: Mailing Address
Entity Title:
Address: 311 S. Akard Street, Floor 12
City: Dallas
State: TX
Country:
Zip Code: 75202
Phone:

Affil Type Desc: Parent Corporation
Entity Name: AT&T Mobility
Entity Title:
Address:
City:
State:
Country:
Zip Code:
Phone:

Affil Type Desc: Operator
Entity Name: AT&T Mobility
Entity Title:
Address:
City:
State:
Country:
Zip Code:
Phone: (800) 566-9347

Affil Type Desc: Legal Owner
Entity Name: New Cingular Wireless PCS, LLC dba AT&T Mobility
Entity Title:
Address: 311 S. Akard Street, Floor 12
City: Dallas
State: TX
Country: United States
Zip Code: 75202
Phone: (469) 295-2319

129	*1 of2*	*ENE*	*0.11 / 582.08*	*27.77 / 0*	***SFO SHUTTLE BUS CO*** ***137 LINDEN*** ***SOUTH SAN FRANCISCO CA*** ***94080***	***CUPA SANMATEO***

Facility ID: FA0049684

Detail(s)

Program Category: BUSINESS PLAN PROGRAM
Billing Status: Inactive, non-billable
Program Element: STORES HAZ MAT <219GAL,1,999LB, 879CF

Program Category: HAZARDOUS WASTE PROGRAM

Map Key	Number of Records	Direction	Distance (mi/ft)	Elev/Diff (ft)	Site	DB

Billing Status: Inactive, non-billable
Program Element: GENERATES & RECYCLES WASTE OIL/SOLVENT

Map Key	Number of Records	Direction	Distance (mi/ft)	Elev/Diff (ft)	Site	DB
129	2 of2	ENE	0.11 / 582.08	27.77 / 0	CAREY LIMOUSINE 137 LINDEN SOUTH SAN FRANCISCO CA 94080	CUPA SANMATEO

Facility ID: FA0011908

Detail(s)

Program Category: HAZARDOUS WASTE PROGRAM
Billing Status: Inactive, non-billable
Program Element: GENERATES & RECYCLES WASTE OIL/SOLVENT

Program Category: BUSINESS PLAN PROGRAM
Billing Status: Inactive, non-billable
Program Element: STORES MV FUELS OR WASTE ONLY

Map Key	Number of Records	Direction	Distance (mi/ft)	Elev/Diff (ft)	Site	DB
130	1 of1	WNW	0.11 / 582.64	21.45 / -6	GARNETT SIGN STUDIO SOUTH SAN FRANCISCO CA	PFAS IND

Status:	Unknown	**Fac Fips Code:**	06081
Fac Indian Cntry Flg:	N	**Compliance Status:**	-
Fac Derived Huc:	18050004	**EPA Programs:**	-
Fac Derived Wbd:	180500040903	**Federal Facility:**	No
Fac Derived Cd113:	14	**Federal Agency:**	-
Fac Derived Cb2010:	060816023001069	**Fac Snc Flg:**	N
Fac Informal Count:	0	**AIR Flag:**	N
Last Informal Action:	-	**NPDES Flag:**	N
Formal Action Count:	0	**SDWIS Flag:**	N
Last Formal Action:	-	**RCRAFlag:**	N
Fac Total Penalties:	0	**TRI Flag:**	N
Fac Penalty Count:	-	**GHG Flag:**	N
Date Last Penalty:	-	**TRI IDs:**	-
Last Penalty Amt:	-	**TRI Releases Trnsfrs:**	-
Fac Qtrs With Nc:	-	**TRI on Site Releases:**	-
Programs With Snc:	0	**TRI off Site Trnsfrs:**	-
Fac Percent Minority:	73.127	**TRI Reporter:**	-
Fac Pop Den:	5021.58	**Fac Imp Water Flg:**	-
Count:	1	**Fac Major Flag:**	-
Fac County:	SAN MATEO	**Fac Active Flag:**	-
State Other :		**Fac Inspection Count:**	0
Region:	09	**Date Last Inspection:**	-
Latitude:	37.653883	**Days Last Inspection:**	-
Longitude:	-122.41801		

Fac Derived Tribes: Lytton Rancheria of California - 21.1 mile(s)
AIR IDs: -
CAA Permit Types: -
CAA NAICS: -
CAA SICS: -
NPDES IDs: -
CWA Permit Types: -
CWA NAICS: -
CWA SICS: -
RCRA IDs: -
RCRA Permit Types: -
RCRA NAICS: -
SDWA IDs: -
SDWA System Types: -
SDWA Compliance Status: -
SDWA Snc Flag: N
Fac Collection Meth: ADDRESS MATCHING-HOUSE NUMBER
EJSCREEN Flag Us: Y

Map Key	Number of Records	Direction	Distance (mi/ft)	Elev/Diff (ft)	Site	DB

EJSCREEN Report: https://ejscreen.epa.gov/mapper/mobile/EJSCREEN_mobile.aspx?geometry=%7B%22x%22:-122.41801,%22y%22:37.653883,%22spatialReference%22:%7B%22wkid%22:4326%7D%7D&unit=9035&areatype=&areaid=&basemap=streets&distance=1

ECHO Facility Report: https://echo.epa.gov/detailed-facility-report?fid=110054285386

Industry: Metal Coating

131	1 of25	ENE	0.11 / 583.07	27.56 / 0	SIGNATURE BODY SHOP 136 LINDEN SOUTH SAN FRANCISCO CA 94080	CUPA SANMATEO

Facility ID: FA0030356

Detail(s)

Program Category: BUSINESS PLAN PROGRAM
Billing Status: Inactive, non-billable
Program Element: STORES MV FUELS OR WASTE ONLY

Program Category: HAZARDOUS WASTE PROGRAM
Billing Status: Active, billable
Program Element: GENERATES & RECYCLES WASTE OIL/SOLVENT

131	2 of25	ENE	0.11 / 583.07	27.56 / 0	WUS AUTO CENTER 136 LINDEN SOUTH SAN FRANCISCO CA 94080	CUPA SANMATEO

Facility ID: FA0005162

Detail(s)

Program Category: BUSINESS PLAN PROGRAM
Billing Status: Inactive, non-billable
Program Element: STORES HAZ MAT <219GAL,1,999LB, 879CF

Program Category: HAZARDOUS WASTE PROGRAM
Billing Status: Active, billable
Program Element: GENERATES <27 GAL/YEAR

131	3 of25	ENE	0.11 / 583.07	27.56 / 0	FANTASTIC AUTO BODY SHOP 136 LINDEN SOUTH SAN FRANCISCO CA 94080	CUPA SANMATEO

Facility ID: FA0049366

Detail(s)

Program Category: BUSINESS PLAN PROGRAM
Billing Status: Inactive, non-billable
Program Element: STORES MV FUELS OR WASTE ONLY

Program Category: HAZARDOUS WASTE PROGRAM
Billing Status: Inactive, non-billable
Program Element: GENERATES & RECYCLES WASTE OIL/SOLVENT

131	4 of25	ENE	0.11 / 583.07	27.56 / 0	COLOR SOLUTIONS INK 136 LINDEN SOUTH SAN FRANCISCO CA 94080	CUPA SANMATEO

Map Key	Number of Records	Direction	Distance (mi/ft)	Elev/Diff (ft)	Site	DB

Facility ID: FA0051865

Detail(s)

Program Category: BUSINESS PLAN PROGRAM
Billing Status: Inactive, non-billable
Program Element: STORES MV FUELS OR WASTE ONLY

131	5 of25	ENE	0.11 / 583.07	27.56 / 0	BRIGITTES AUTO WORKS 136 LINDEN SOUTH SAN FRANCISCO CA 94080	CUPA SANMATEO

Facility ID: FA0027466

Detail(s)

Program Category: HAZARDOUS WASTE PROGRAM
Billing Status: Inactive, non-billable
Program Element: GENERATES <27 GAL/YEAR

131	6 of25	ENE	0.11 / 583.07	27.56 / 0	ARMANDO EXPRESS 136 LINDEN SOUTH SAN FRANCISCO CA 94080	CUPA SANMATEO

Facility ID: FA0045946

Detail(s)

Program Category: BUSINESS PLAN PROGRAM
Billing Status: Inactive, non-billable
Program Element: STORES MV FUELS OR WASTE ONLY

Program Category: HAZARDOUS WASTE PROGRAM
Billing Status: Inactive, non-billable
Program Element: GENERATES & RECYCLES WASTE OIL/SOLVENT

131	7 of25	ENE	0.11 / 583.07	27.56 / 0	PETERSON AUTO ELECTRIC & SPEED 136 LINDEN SOUTH SAN FRANCISCO CA 94080	CUPA SANMATEO

Facility ID: FA0022949

Detail(s)

Program Category: HAZARDOUS WASTE PROGRAM
Billing Status: Inactive, non-billable
Program Element: GENERATES & RECYCLES WASTE OIL/SOLVENT

131	8 of25	ENE	0.11 / 583.07	27.56 / 0	KEMET AUTO DETAILS 136 LINDEN SOUTH SAN FRANCISCO CA 94080	CUPA SANMATEO

Facility ID: FA0026735

Map Key	Number of Records	Direction	Distance (mi/ft)	Elev/Diff (ft)	Site	DB

Detail(s)

Program Category: HAZARDOUS WASTE PROGRAM
Billing Status: Inactive, non-billable
Program Element: GENERATES <27 GAL/YEAR

131	*9 of25*	*ENE*	*0.11 / 583.07*	*27.56 / 0*	*CMC AUTO BODY* *136 LINDEN* *SOUTH SAN FRANCISCO CA* *94080*	*CUPA SANMATEO*

Facility ID: FA0037524

Detail(s)

Program Category: HAZARDOUS WASTE PROGRAM
Billing Status: Inactive, non-billable
Program Element: GENERATES <27 GAL/YEAR

Program Category: BUSINESS PLAN PROGRAM
Billing Status: Inactive, non-billable
Program Element: STORES MV FUELS OR WASTE ONLY

131	*10 of25*	*ENE*	*0.11 / 583.07*	*27.56 / 0*	*RCS ENGINE SVC* *136 LINDEN* *SOUTH SAN FRANCISCO CA* *94080*	*CUPA SANMATEO*

Facility ID: FA0023905

Detail(s)

Program Category: BUSINESS PLAN PROGRAM
Billing Status: Inactive, non-billable
Program Element: STORES MV FUELS OR WASTE ONLY

Program Category: HAZARDOUS WASTE PROGRAM
Billing Status: Inactive, non-billable
Program Element: GENERATES & RECYCLES WASTE OIL/SOLVENT

131	*11 of25*	*ENE*	*0.11 / 583.07*	*27.56 / 0*	*J W'S PERFORMANCE* *136 LINDEN* *SOUTH SAN FRANCISCO CA* *94080*	*CUPA SANMATEO*

Facility ID: FA0027726

Detail(s)

Program Category: STORMWATER
Billing Status: Inactive, non-billable
Program Element: STORMWATER ANNUAL FEE - INSP FREQ EVERY 2 YRS

Program Category: BUSINESS PLAN PROGRAM
Billing Status: Inactive, non-billable
Program Element: STORES MV FUELS OR WASTE ONLY

Program Category: HAZARDOUS WASTE PROGRAM
Billing Status: Inactive, non-billable
Program Element: GENERATES & RECYCLES WASTE OIL/SOLVENT

Map Key	Number of Records	Direction	Distance (mi/ft)	Elev/Diff (ft)	Site	DB
131	12 of25	ENE	0.11 / 583.07	27.56 / 0	BOB MCLENNAN GARAGE 136 LINDEN SOUTH SAN FRANCISCO CA 94080	CUPA SANMATEO

Facility ID: FA0027808

Detail(s)

Program Category: HAZARDOUS WASTE PROGRAM
Billing Status: Inactive, non-billable
Program Element: GENERATES <27 GAL/YEAR

Map Key	Number of Records	Direction	Distance (mi/ft)	Elev/Diff (ft)	Site	DB
131	13 of25	ENE	0.11 / 583.07	27.56 / 0	F & J AUTO 136 LINDEN SOUTH SAN FRANCISCO CA 94080	CUPA SANMATEO

Facility ID: FA0028273

Detail(s)

Program Category: BUSINESS PLAN PROGRAM
Billing Status: Inactive, non-billable
Program Element: STORES MV FUELS OR WASTE ONLY

Program Category: HAZARDOUS WASTE PROGRAM
Billing Status: Inactive, non-billable
Program Element: GENERATES & RECYCLES WASTE OIL/SOLVENT

Map Key	Number of Records	Direction	Distance (mi/ft)	Elev/Diff (ft)	Site	DB
131	14 of25	ENE	0.11 / 583.07	27.56 / 0	BC AUTO REPAIR 136 LINDEN SOUTH SAN FRANCISCO CA 94080	CUPA SANMATEO

Facility ID: FA0027774

Detail(s)

Program Category: HAZARDOUS WASTE PROGRAM
Billing Status: Inactive, non-billable
Program Element: GENERATES & RECYCLES WASTE OIL/SOLVENT

Program Category: BUSINESS PLAN PROGRAM
Billing Status: Inactive, non-billable
Program Element: STORES MV FUELS OR WASTE ONLY

Map Key	Number of Records	Direction	Distance (mi/ft)	Elev/Diff (ft)	Site	DB
131	15 of25	ENE	0.11 / 583.07	27.56 / 0	DWM AUTOMOTIVE SVCS 136 LINDEN SOUTH SAN FRANCISCO CA 94080	CUPA SANMATEO

Facility ID: FA0023904

Detail(s)

Program Category: BUSINESS PLAN PROGRAM
Billing Status: Inactive, non-billable
Program Element: STORES MV FUELS OR WASTE ONLY

Program Category: HAZARDOUS WASTE PROGRAM
Billing Status: Inactive, non-billable

Map Key	Number of Records	Direction	Distance (mi/ft)	Elev/Diff (ft)	Site	DB

Program Element: GENERATES & RECYCLES WASTE OIL/SOLVENT

131	16 of25	ENE	0.11 / 583.07	27.56 / 0	PRO INSPECTION LLC 136 LINDEN SOUTH SAN FRANCISCO CA 94080	CUPA SANMATEO

Facility ID: FA0045203

Detail(s)

Program Category: HAZARDOUS WASTE PROGRAM
Billing Status: Inactive, non-billable
Program Element: GENERATES <27 GAL/YEAR

Program Category: BUSINESS PLAN PROGRAM
Billing Status: Inactive, non-billable
Program Element: STORES MV FUELS OR WASTE ONLY

131	17 of25	ENE	0.11 / 583.07	27.56 / 0	DAYTONA AUTO BODY SHOP 136 LINDEN SOUTH SAN FRANCISCO CA 94080	CUPA SANMATEO

Facility ID: FA0005192

Detail(s)

Program Category: BUSINESS PLAN PROGRAM
Billing Status: Inactive, non-billable
Program Element: STORES HAZ MAT <219GAL,1,999LB, 879CF

Program Category: HAZARDOUS WASTE PROGRAM
Billing Status: Inactive, non-billable
Program Element: GENERATES & RECYCLES WASTE OIL/SOLVENT

131	18 of25	ENE	0.11 / 583.07	27.56 / 0	ROYAL EXPRESS AUTO REPAIR 136 LINDEN SOUTH SAN FRANCISCO CA 94080	CUPA SANMATEO

Facility ID: FA0053032

Detail(s)

Program Category: BUSINESS PLAN PROGRAM
Billing Status: Inactive, non-billable
Program Element: STORES MV FUELS OR WASTE ONLY

Program Category: HAZARDOUS WASTE PROGRAM
Billing Status: Inactive, non-billable
Program Element: GENERATES & RECYCLES WASTE OIL/SOLVENT

131	19 of25	ENE	0.11 / 583.07	27.56 / 0	BK AUTOMOTIVE CTR 136 LINDEN SOUTH SAN FRANCISCO CA 94080	CUPA SANMATEO

Facility ID: FA0023361

Detail(s)

Map Key	Number of Records	Direction	Distance (mi/ft)	Elev/Diff (ft)	Site	DB

Program Category: BUSINESS PLAN PROGRAM
Billing Status: Inactive, non-billable
Program Element: STORES MV FUELS OR WASTE ONLY

Program Category: HAZARDOUS WASTE PROGRAM
Billing Status: Inactive, non-billable
Program Element: GENERATES & RECYCLES WASTE OIL/SOLVENT

131	20 of25	ENE	0.11 / 583.07	27.56 / 0	CENTRAL AUTO REPAIR 136 LINDEN SOUTH SAN FRANCISCO CA 94080	CUPA SANMATEO

Facility ID: FA0023370

Detail(s)

Program Category: HAZARDOUS WASTE PROGRAM
Billing Status: Inactive, non-billable
Program Element: GENERATES & RECYCLES WASTE OIL/SOLVENT

Program Category: BUSINESS PLAN PROGRAM
Billing Status: Inactive, non-billable
Program Element: STORES MV FUELS OR WASTE ONLY

131	21 of25	ENE	0.11 / 583.07	27.56 / 0	NATIONWIDE LIMOUSINE 136 LINDEN SOUTH SAN FRANCISCO CA 94080	CUPA SANMATEO

Facility ID: FA0016750

Detail(s)

Program Category: HAZARDOUS WASTE PROGRAM
Billing Status: Inactive, non-billable
Program Element: GENERATES & RECYCLES WASTE OIL/SOLVENT

131	22 of25	ENE	0.11 / 583.07	27.56 / 0	W W FIXTURE CO 136 LINDEN SOUTH SAN FRANCISCO CA 94080	CUPA SANMATEO

Facility ID: FA0027769

Detail(s)

Program Category: HAZARDOUS WASTE PROGRAM
Billing Status: Inactive, non-billable
Program Element: GENERATES <27 GAL/YEAR

131	23 of25	ENE	0.11 / 583.07	27.56 / 0	FIRST CLASS PUPA'S AUTO BODY S 136 LINDEN AVENUE SOUTH SAN FRANCISCO CA 94083	EMISSIONS

2008 Criteria Data

Facility ID:	16311	**CERR Code:**	
Facility SIC Code:	7532	**TOGT:**	.06
CO:	41	**ROGT:**	.0493178
Air Basin:	SF	**COT:**	
District:	BA	**NOXT:**	
COID:	SM	**SOXT:**	
DISN:	BAY AREA AQMD	**PMT:**	
CHAPIS:		**PM10T:**	

2008 Toxic Data

Facility ID:	16311	**COID:**	SM
Facility SIC Code:	7532	**DISN:**	BAY AREA AQMD
CO:	41	**CHAPIS:**	
Air Basin:	SF	**CERR Code:**	
District:	BA		
TS:			
Health Risk Asmt:			
Non-Cancer Chronic Haz Ind:			
Non-Cancer Acute Haz Ind:			

2009 Criteria Data

Facility ID:	16311	**CERR Code:**	
Facility SIC Code:	7532	**TOGT:**	.06
CO:	41	**ROGT:**	.0493178
Air Basin:	SF	**COT:**	
District:	BA	**NOXT:**	
COID:	SM	**SOXT:**	
DISN:	BAY AREA AQMD	**PMT:**	
CHAPIS:		**PM10T:**	

2009 Toxic Data

Facility ID:	16311	**COID:**	SM
Facility SIC Code:	7532	**DISN:**	BAY AREA AQMD
CO:	41	**CHAPIS:**	
Air Basin:	SF	**CERR Code:**	
District:	BA		
TS:			
Health Risk Asmt:			
Non-Cancer Chronic Haz Ind:			
Non-Cancer Acute Haz Ind:			

2010 Toxic Data

Facility ID:	16311	**COID:**	SM
Facility SIC Code:	7532	**DISN:**	BAY AREA AQMD
CO:	41	**CHAPIS:**	
Air Basin:	SF	**CERR Code:**	
District:	BA		
TS:			
Health Risk Asmt:			
Non-Cancer Chronic Haz Ind:			
Non-Cancer Acute Haz Ind:			

2011 Criteria Data

Facility ID:	16311	**CERR Code:**	
Facility SIC Code:	7532	**TOGT:**	.06
CO:	41	**ROGT:**	.0493178
Air Basin:	SF	**COT:**	
District:	BA	**NOXT:**	

COID:	SM	***SOXT:***	
DISN:	BAY AREA AQMD	***PMT:***	
CHAPIS:		***PM10T:***	

2011 Toxic Data

Facility ID:	16311	***COID:***	SM
Facility SIC Code:	7532	***DISN:***	BAY AREA AQMD
CO:	41	***CHAPIS:***	
Air Basin:	SF	***CERR Code:***	
District:	BA		
TS:			
Health Risk Asmt:			
Non-Cancer Chronic Haz Ind:			
Non-Cancer Acute Haz Ind:			

2012 Criteria Data

Facility ID:	16311	***CERR Code:***	
Facility SIC Code:	7532	***TOGT:***	.06
CO:	41	***ROGT:***	.0493178
Air Basin:	SF	***COT:***	
District:	BA	***NOXT:***	
COID:	SM	***SOXT:***	
DISN:	BAY AREA AQMD	***PMT:***	
CHAPIS:		***PM10T:***	

2012 Toxic Data

Facility ID:	16311	***COID:***	SM
Facility SIC Code:	7532	***DISN:***	BAY AREA AQMD
CO:	41	***CHAPIS:***	
Air Basin:	SF	***CERR Code:***	
District:	BA		
TS:			
Health Risk Asmt:			
Non-Cancer Chronic Haz Ind:			
Non-Cancer Acute Haz Ind:			

2013 Criteria Data

Facility ID:	16311	***CERR Code:***	
Facility SIC Code:	7532	***TOGT:***	.06
CO:	41	***ROGT:***	.0493178
Air Basin:	SF	***COT:***	
District:	BA	***NOXT:***	
COID:	SM	***SOXT:***	
DISN:	BAY AREA AQMD	***PMT:***	
CHAPIS:		***PM10T:***	

2013 Toxic Data

Facility ID:	16311	***COID:***	SM
Facility SIC Code:	7532	***DISN:***	BAY AREA AQMD
CO:	41	***CHAPIS:***	
Air Basin:	SF	***CERR Code:***	
District:	BA		
TS:			
Health Risk Asmt:			
Non-Cancer Chronic Haz Ind:			
Non-Cancer Acute Haz Ind:			

Map Key	Number of Records	Direction	Distance (mi/ft)	Elev/Diff (ft)	Site	DB
131	24 of25	ENE	0.11 / 583.07	27.56 / 0	FIRST CLASS PUPA'S AUTO BODY SHOP 136 LINDEN AVENUE SOUTH SAN FRANCISCO CA 94083	EMISSIONS

2014 Criteria Data

Facility ID:	16311	**CERR Code:**	
Facility SIC Code:	7532	**TOGT:**	.059118687
CO:	41	**ROGT:**	
Air Basin:	SF	**COT:**	
District:	BA	**NOXT:**	
COID:	SM	**SOXT:**	
DISN:	BAY AREA AQMD	**PMT:**	
CHAPIS:		**PM10T:**	

2014 Toxic Data

Facility ID:	16311	**COID:**	SM
Facility SIC Code:	7532	**DISN:**	BAY AREA AQMD
CO:	41	**CHAPIS:**	
Air Basin:	SF	**CERR Code:**	
District:	BA		
TS:			
Health Risk Asmt:			
Non-Cancer Chronic Haz Ind:			
Non-Cancer Acute Haz Ind:			

2015 Criteria Data

Facility ID:	16311	**CERR Code:**	
Facility SIC Code:	7532	**TOGT:**	.059118682
CO:	41	**ROGT:**	.059118682
Air Basin:	SF	**COT:**	
District:	BA	**NOXT:**	
COID:	SM	**SOXT:**	
DISN:	BAY AREA AQMD	**PMT:**	
CHAPIS:		**PM10T:**	

2015 Toxic Data

Facility ID:	16311	**COID:**	SM
Facility SIC Code:	7532	**DISN:**	BAY AREA AQMD
CO:	41	**CHAPIS:**	
Air Basin:	SF	**CERR Code:**	
District:	BA		
TS:			
Health Risk Asmt:			
Non-Cancer Chronic Haz Ind:			
Non-Cancer Acute Haz Ind:			

2016 Criteria Data

Facility ID:	16311	**CERR CODE:**	
Facility SIC Code:	7532	**TOGT:**	.059118687
CO:	41	**ROGT:**	.0485787368318
Air Basin:	SF	**COT:**	
District:	BA	**NOXT:**	
COID:	SM	**SOXT:**	
DISN:	BAY AREA AQMD	**PMT:**	
CHAPIS:		**PM10T:**	

2016 Toxic Data

Facility ID:	16311	***TS:***	
Facility SIC Code:	7532	***HRA:***	
CERR CODE:		***CH Index:***	
COID:	SM	***AH Index:***	
CO:	41	***Air Basin:***	SF
DISN:	BAY AREA AQMD	***District:***	BA
CHAPIS:			

2017 Criteria Data

Facility ID:	16311	***CERR Code:***	
Facility SIC Code:	7532	***TOGT:***	.059118687
CO:	41	***ROGT:***	.0485787368318
Air Basin:	SF	***COT:***	
District:	BA	***NOXT:***	
COID:	SM	***SOXT:***	
DISN:	BAY AREA AQMD	***PMT:***	
CHAPIS:		***PM10T:***	

2017 Toxic Data

Facility ID:	16311	***COID:***	SM
Facility SIC Code:	7532	***DISN:***	BAY AREA AQMD
CO:	41	***CHAPIS:***	
Air Basin:	SF	***CERR Code:***	
District:	BA		
TS:			
Health Risk Asmt:			
Non-Cancer Chronic Haz Ind:			
Non-Cancer Acute Haz Ind:			

2018 Criteria Data

Facility ID:	16311	***CERR Code:***	
Facility SIC Code:	7532	***TOGT:***	.059157917
CO:	41	***ROGT:***	.048610972897
Air Basin:	SF	***COT:***	
District:	BA	***NOXT:***	
COID:	SM	***SOXT:***	
DISN:	BAY AREA AQMD	***PMT:***	
CHAPIS:		***PM10T:***	

2018 Toxic Data

Facility ID:	16311	***COID:***	SM
Facility SIC Code:	7532	***DISN:***	BAY AREA AQMD
CO:	41	***CHAPIS:***	
Air Basin:	SF	***CERR Code:***	
District:	BA		
TS:			
Health Risk Asmt:			
Non-Cancer Chronic Haz Ind:			
Non-Cancer Acute Haz Ind:			

131	***25 of25***	***ENE***	***0.11 / 583.07***	***27.56 / 0***	***BODYWORKZ 136 LINDEN SOUTH SAN FRANCISCO CA 94080***	***CUPA SANMATEO***

Map Key	Number of Records	Direction	Distance (mi/ft)	Elev/Diff (ft)	Site	DB

Facility ID: FA0066970

Detail(s)

Program Category: HAZARDOUS WASTE PROGRAM
Billing Status: Active, billable
Program Element: GENERATES <27 GAL/YEAR

132	1 of2	SSE	0.11 / 584.24	8.90 / -18	MADDEN & NELSON INC 50 S LINDEN AVE 9 SOUTH SAN FRANCISCO CA 94080	CERS HAZ

Site ID: 132260
Latitude: 37.649030
Longitude: -122.412770

Regulated Programs

EI ID: 10341142 **EI Description:** Chemical Storage Facilities

EI ID: 10341142 **EI Description:** Hazardous Waste Generator

Violations

Violation Date: 10/04/2021 **Violation Source:** CERS
Violation Program: HMRRP **Violation Division:** San Mateo County Environmental Health
Citation: HSC 6.95 25508(a)(1) - California Health and Safety Code, Chapter 6.95, Section(s) 25508(a)(1)
Violation Notes:

Returned to compliance on 10/18/2021. HMBP must be submitted annually. Last submission was 6/26/2020. Visit ehesubmit.smchealth.org to certify your HMBP.

Violation Description:

Failure to complete and electronically submit a business plan when storing/handling a hazardous material at or above reportable quantities.

Evaluations

Eval Date: 08/08/2018
Violations Found: No
Eval General Type: Compliance Evaluation Inspection
Eval Type: Routine done by local agency
Eval Division: San Mateo County Environmental Health
Eval Program: HW
Eval Source: CERS
Eval Notes:

Waste generated at the facility: Paint wash water. In 5/2018, two 55 gallon drums of paint water were disposed under uniform non-haz manifest, while two 55 gallon paint water drums were disposed using uniformed hazardous waste manifest. Currently, one 55 gallon drum is full. Facility also uses Paint Care to recycle paint.; Note: data in [EVAL Notes] field for some records is truncated from the source.

Eval Date: 05/07/2015
Violations Found: No
Eval General Type: Other/Unknown
Eval Type: Other, not routine, done by local agency
Eval Division: San Mateo County Environmental Health
Eval Program: HMRRP
Eval Source: CERS
Eval Notes:

Eval Date: 09/15/2016
Violations Found: No
Eval General Type: Compliance Evaluation Inspection
Eval Type: Routine done by local agency
Eval Division: San Mateo County Environmental Health
Eval Program: HW
Eval Source: CERS
Eval Notes:

Eval Date: 06/27/2020
Violations Found: No
Eval General Type: Other/Unknown
Eval Type: Other, not routine, done by local agency
Eval Division: San Mateo County Environmental Health
Eval Program: HMRRP
Eval Source: CERS
Eval Notes:

Eval Date: 11/20/2020
Violations Found: No
Eval General Type: Compliance Evaluation Inspection
Eval Type: Routine done by local agency
Eval Division: San Mateo County Environmental Health
Eval Program: HW
Eval Source: CERS
Eval Notes:

Waste generated at the facility: waste paint water. There has been one waste disposal for 2020 thus far.; Note: data in [EVAL Notes] field for some records is truncated from the source.

Eval Date: 05/07/2015
Violations Found: No
Eval General Type: Compliance Evaluation Inspection
Eval Type: Routine done by local agency
Eval Division: San Mateo County Environmental Health
Eval Program: HMRRP
Eval Source: CERS
Eval Notes:

Eval Date: 12/08/2014
Violations Found: No
Eval General Type: Other/Unknown
Eval Type: Other, not routine, done by local agency
Eval Division: San Mateo County Environmental Health
Eval Program: HMRRP
Eval Source: CERS
Eval Notes:

Eval Date: 05/07/2015
Violations Found: No
Eval General Type: Compliance Evaluation Inspection
Eval Type: Routine done by local agency
Eval Division: San Mateo County Environmental Health
Eval Program: HW
Eval Source: CERS
Eval Notes:

Eval Date: 07/28/2015
Violations Found: No
Eval General Type: Other/Unknown
Eval Type: Other, not routine, done by local agency
Eval Division: San Mateo County Environmental Health
Eval Program: HW
Eval Source: CERS

Eval Notes:

Facility is using Paint Care for pick up. Paint Care is changing the entire process how they will pick up used paint. Facility went thru training by Paint Care staff. Facility just received boxes the prior week. Paint care will not pick up unless these is 300 gallons.; Note: data in [EVAL Notes] field for some records is truncated from the source.

Eval Date: 05/16/2014
Violations Found: No
Eval General Type: Compliance Evaluation Inspection
Eval Type: Routine done by local agency
Eval Division: San Mateo County Environmental Health
Eval Program: HMRRP
Eval Source: CERS
Eval Notes:

Eval Date: 08/08/2018
Violations Found: No
Eval General Type: Compliance Evaluation Inspection
Eval Type: Routine done by local agency
Eval Division: San Mateo County Environmental Health
Eval Program: HMRRP
Eval Source: CERS
Eval Notes:

The latest HMBP was submitted in 9/2017.; Note: data in [EVAL Notes] field for some records is truncated from the source.

Eval Date: 09/09/2014
Violations Found: No
Eval General Type: Other/Unknown
Eval Type: Other, not routine, done by local agency
Eval Division: San Mateo County Environmental Health
Eval Program: HMRRP
Eval Source: CERS
Eval Notes:

Eval Date: 04/09/2020
Violations Found: No
Eval General Type: Other/Unknown
Eval Type: Other, not routine, done by local agency
Eval Division: San Mateo County Environmental Health
Eval Program: HMRRP
Eval Source: CERS
Eval Notes:

Eval Date: 09/15/2016
Violations Found: No
Eval General Type: Other/Unknown
Eval Type: Other, not routine, done by local agency
Eval Division: San Mateo County Environmental Health
Eval Program: HMRRP
Eval Source: CERS
Eval Notes:

Eval Date: 02/09/2018
Violations Found: No
Eval General Type: Other/Unknown
Eval Type: Other, not routine, done by local agency
Eval Division: San Mateo County Environmental Health
Eval Program: HMRRP
Eval Source: CERS
Eval Notes:

Eval Date: 11/22/2022

Violations Found: No
Eval General Type: Compliance Evaluation Inspection
Eval Type: Routine done by local agency
Eval Division: San Mateo County Environmental Health
Eval Program: HW
Eval Source: CERS
Eval Notes:

Date of inspection: 11/22/22 Date of report: 11/23/22 Walk through with Karen. Follow up call with Brendan Madden Waste on site: Paint for recycling 1 sm solvent 1L; Note: data in [EVAL Notes] field for some records is truncated from the source.

Eval Date: 05/07/2015
Violations Found: No
Eval General Type: Other/Unknown
Eval Type: Other, not routine, done by local agency
Eval Division: San Mateo County Environmental Health
Eval Program: HW
Eval Source: CERS
Eval Notes:

Eval Date: 10/04/2021
Violations Found: Yes
Eval General Type: Other/Unknown
Eval Type: Other, not routine, done by local agency
Eval Division: San Mateo County Environmental Health
Eval Program: HMRRP
Eval Source: CERS
Eval Notes:

Eval Date: 04/28/2022
Violations Found: No
Eval General Type: Other/Unknown
Eval Type: Other, not routine, done by local agency
Eval Division: San Mateo County Environmental Health
Eval Program: HMRRP
Eval Source: CERS
Eval Notes:

Eval Date: 10/30/2018
Violations Found: No
Eval General Type: Other/Unknown
Eval Type: Other, not routine, done by local agency
Eval Division: San Mateo County Environmental Health
Eval Program: HMRRP
Eval Source: CERS
Eval Notes:

Eval Date: 05/21/2015
Violations Found: No
Eval General Type: Other/Unknown
Eval Type: Other, not routine, done by local agency
Eval Division: San Mateo County Environmental Health
Eval Program: HW
Eval Source: CERS
Eval Notes:

Eval Date: 10/30/2015
Violations Found: No
Eval General Type: Other/Unknown
Eval Type: Other, not routine, done by local agency
Eval Division: San Mateo County Environmental Health
Eval Program: HW
Eval Source: CERS
Eval Notes:

Eval Date: 12/11/2015
Violations Found: No
Eval General Type: Other/Unknown
Eval Type: Other, not routine, done by local agency
Eval Division: San Mateo County Environmental Health
Eval Program: HMRRP
Eval Source: CERS
Eval Notes:

Eval Date: 09/28/2020
Violations Found: No
Eval General Type: Other/Unknown
Eval Type: Other, not routine, done by local agency
Eval Division: San Mateo County Environmental Health
Eval Program: HW
Eval Source: CERS
Eval Notes:

Eval Date: 10/12/2022
Violations Found: No
Eval General Type: Other/Unknown
Eval Type: Other, not routine, done by local agency
Eval Division: San Mateo County Environmental Health
Eval Program: HMRRP
Eval Source: CERS
Eval Notes:

Eval Date: 07/23/2014
Violations Found: No
Eval General Type: Other/Unknown
Eval Type: Other, not routine, done by local agency
Eval Division: San Mateo County Environmental Health
Eval Program: HMRRP
Eval Source: CERS
Eval Notes:

Eval Date: 07/21/2014
Violations Found: No
Eval General Type: Other/Unknown
Eval Type: Other, not routine, done by local agency
Eval Division: San Mateo County Environmental Health
Eval Program: HW
Eval Source: CERS
Eval Notes:

Eval Date: 09/16/2019
Violations Found: No
Eval General Type: Other/Unknown
Eval Type: Other, not routine, done by local agency
Eval Division: San Mateo County Environmental Health
Eval Program: HMRRP
Eval Source: CERS
Eval Notes:

Eval Date: 05/16/2014
Violations Found: No
Eval General Type: Compliance Evaluation Inspection
Eval Type: Routine done by local agency
Eval Division: San Mateo County Environmental Health
Eval Program: HW
Eval Source: CERS
Eval Notes:

Eval Date: 09/15/2016
Violations Found: No
Eval General Type: Compliance Evaluation Inspection
Eval Type: Routine done by local agency
Eval Division: San Mateo County Environmental Health
Eval Program: HMRRP
Eval Source: CERS
Eval Notes:

Last HMBP submittal 10/29/15.; Note: data in [EVAL Notes] field for some records is truncated from the source.

Eval Date: 11/20/2020
Violations Found: No
Eval General Type: Compliance Evaluation Inspection
Eval Type: Routine done by local agency
Eval Division: San Mateo County Environmental Health
Eval Program: HMRRP
Eval Source: CERS
Eval Notes:

HMBP submitted on 6/26/2020 via San Mateo County Portal.; Note: data in [EVAL Notes] field for some records is truncated from the source.

Eval Date: 11/22/2022
Violations Found: No
Eval General Type: Compliance Evaluation Inspection
Eval Type: Routine done by local agency
Eval Division: San Mateo County Environmental Health
Eval Program: HMRRP
Eval Source: CERS
Eval Notes:

Date of inspection: 11/22/22 Date of report: 11/23/22 Walk through with Karen. Follow up call with Brendan Madden Haz mat on site: Paint 200 G Waste paint for recycling 220 G ish; Note: data in [EVAL Notes] field for some records is truncated from the source.

Eval Date: 03/17/2017
Violations Found: No
Eval General Type: Other/Unknown
Eval Type: Other, not routine, done by local agency
Eval Division: San Mateo County Environmental Health
Eval Program: HMRRP
Eval Source: CERS
Eval Notes:

Affiliations

Affil Type Desc: Property Owner
Entity Name: Brendan Madden
Entity Title:
Address: 50 S. Linden Ave., Unit 9
City: South San Francisco
State: CA
Country: United States
Zip Code: 94080
Phone: (650) 589-8478

Affil Type Desc: Document Preparer
Entity Name: Brendan Madden
Entity Title:
Address:
City:
State:
Country:
Zip Code:

Phone:

Affil Type Desc: Identification Signer
Entity Name: Brendan Madden
Entity Title: President
Address:
City:
State:
Country:
Zip Code:
Phone:

Affil Type Desc: Parent Corporation
Entity Name: MADDEN & NELSON INC
Entity Title:
Address:
City:
State:
Country:
Zip Code:
Phone:

Affil Type Desc: Legal Owner
Entity Name: MADDEN & NELSON INC
Entity Title:
Address: 50 LINDEN
City: SOUTH SAN FRANCISCO
State: CA
Country: United States
Zip Code: 94080
Phone: (650) 589-8478

Affil Type Desc: Facility Mailing Address
Entity Name: Mailing Address
Entity Title:
Address: 229 Mariposa Ave
City: Daly City
State: CA
Country:
Zip Code: 94015
Phone:

Affil Type Desc: Environmental Contact
Entity Name: Brendan Madden
Entity Title:
Address: 50 S LINDEN AVE 9
City: SSF
State: CA
Country:
Zip Code: 94080
Phone:

Affil Type Desc: Operator
Entity Name: Brendan Madden
Entity Title:
Address:
City:
State:
Country:
Zip Code:
Phone: (650) 589-8478

Affil Type Desc: CUPA District
Entity Name: San Mateo County Environmental Health
Entity Title:
Address: 2000 Alameda de las Pulgas, Suite 100
City: San Mateo
State: CA
Country:

Map Key	Number of Records	Direction	Distance (mi/ft)	Elev/Diff (ft)	Site	DB
Zip Code:		94403				
Phone:		(650) 372-6200				
132	2 of2	SSE	0.11 / 584.24	8.90 / -18	MADDEN & NELSON INC 50 S LINDEN AVE STE 9 SOUTH SAN FRANCISCO CA 94080	RCRA NON GEN

EPA Handler ID: CAL000286294
Gen Status Universe: No Report
Contact Name: BRENDAN MADDEN
Contact Address: 50 S LINDEN AVE STE 9 , , SOUTH SAN FRANCISCO , CA, 94080 ,
Contact Phone No and Ext: 650-589-8478
Contact Email: BMADDEN@MADDEN-NELSON.COM
Contact Country:
County Name: SAN MATEO
EPA Region: 09
Land Type:
Receive Date: 20040909
Location Latitude: 37.649214
Location Longitude: -122.412704

Violation/Evaluation Summary

Note: NO RECORDS: As of Oct 2023, there are no Compliance Monitoring and Enforcement (violation) records associated with this facility (EPA ID).

Handler Summary

Importer Activity: No
Mixed Waste Generator: No
Transporter Activity: No
Transfer Facility: No
Onsite Burner Exemption: No
Furnace Exemption: No
Underground Injection Activity: No
Commercial TSD: No
Used Oil Transporter: No
Used Oil Transfer Facility: No
Used Oil Processor: No
Used Oil Refiner: No
Used Oil Burner: No
Used Oil Market Burner: No
Used Oil Spec Marketer: No

Hazardous Waste Handler Details

Sequence No: 1
Receive Date: 20040909
Handler Name: MADDEN & NELSON INC
Source Type: Implementer
Federal Waste Generator Code: N
Generator Code Description: Not a Generator, Verified

Owner/Operator Details

Owner/Operator Ind: Current Operator
Type: Other
Name: BRENDAN MADDEN
Date Became Current:
Date Ended Current:
Phone: 650-589-8478
Source Type: Implementer

Street No:
Street 1: 50 S LINDEN AVE STE 9
Street 2:
City: SOUTH SAN FRANCISCO
State: CA
Country:
Zip Code: 94080

Owner/Operator Ind:	Current Owner	**Street No:**	
Type:	Other	**Street 1:**	50 S LINDEN AVE STE 9
Name:	BRENDAN MADDEN	**Street 2:**	
Date Became Current:		**City:**	SOUTH SAN FRANCISCO
Date Ended Current:		**State:**	CA
Phone:	650-589-8478	**Country:**	
Source Type:	Implementer	**Zip Code:**	94080-0000

133	1 of1	ENE	0.11 / 585.00	27.56 / 0	BODYWORKZ AUTO COLLISION 136 E SOUTH LINDEN SOUTH SAN FRANCISCO CA 94080	RCRA NON GEN

EPA Handler ID:	CAL000442570
Gen Status Universe:	No Report
Contact Name:	ELENO RAVAL
Contact Address:	140 , A S LINDEN AVE , , SOUTH SAN FRANCISCO , CA, 94080 , US
Contact Phone No and Ext:	650-291-8335
Contact Email:	AUTOPRECISIONREPAIR@YAHOO.COM
Contact Country:	US
County Name:	SAN MATEO
EPA Region:	09
Land Type:	
Receive Date:	20190909
Location Latitude:	
Location Longitude:	

Violation/Evaluation Summary

Note: NO RECORDS: As of Oct 2023, there are no Compliance Monitoring and Enforcement (violation) records associated with this facility (EPA ID).

Handler Summary

Importer Activity:	No
Mixed Waste Generator:	No
Transporter Activity:	No
Transfer Facility:	No
Onsite Burner Exemption:	No
Furnace Exemption:	No
Underground Injection Activity:	No
Commercial TSD:	No
Used Oil Transporter:	No
Used Oil Transfer Facility:	No
Used Oil Processor:	No
Used Oil Refiner:	No
Used Oil Burner:	No
Used Oil Market Burner:	No
Used Oil Spec Marketer:	No

Hazardous Waste Handler Details

Sequence No:	1
Receive Date:	20190909
Handler Name:	BODYWORKZ AUTO COLLISION
Source Type:	Deactivation
Federal Waste Generator Code:	N
Generator Code Description:	Not a Generator, Verified

Owner/Operator Details

Owner/Operator Ind:	Current Owner	**Street No:**	

Map Key	Number of Records	Direction	Distance (mi/ft)	Elev/Diff (ft)	Site	DB

Type:	Other	**Street 1:**	836 LINDA MAR BLVD
Name:	ELENO RAVAL	**Street 2:**	
Date Became Current:		**City:**	PACIFICA
Date Ended Current:		**State:**	CA
Phone:	650-291-8335	**Country:**	US
Source Type:	Deactivation	**Zip Code:**	94044
Owner/Operator Ind:	Current Operator	**Street No:**	
Type:	Other	**Street 1:**	836 LINDA MAR BLVD
Name:	ELENO RAVAL	**Street 2:**	
Date Became Current:		**City:**	PACIFICA
Date Ended Current:		**State:**	CA
Phone:	650-291-8335	**Country:**	US
Source Type:	Deactivation	**Zip Code:**	94044

134	1 of10	ENE	0.11 / 589.03	27.56 / 0	KSM PRINTING 140 LINDEN SOUTH SAN FRANCISCO CA 94080	CUPA SANMATEO

Facility ID: FA0015881

Detail(s)

Program Category: HAZARDOUS WASTE PROGRAM
Billing Status: Inactive, non-billable
Program Element: GENERATES <27 GAL/YEAR

Program Category: HAZARDOUS WASTE PROGRAM
Billing Status: Inactive, non-billable
Program Element: HAZARDOUS WASTE PROGRAM - GENERAL

134	2 of10	ENE	0.11 / 589.03	27.56 / 0	Auto Precision Repair,LLC 140 LINDEN SOUTH SAN FRANCISCO CA 94080	CUPA SANMATEO

Facility ID: FA0040301

Detail(s)

Program Category: HAZARDOUS WASTE PROGRAM
Billing Status: Active, billable
Program Element: GENERATES & RECYCLES WASTE OIL/SOLVENT

Program Category: BUSINESS PLAN PROGRAM
Billing Status: Active, billable
Program Element: STORES MV FUELS OR WASTE ONLY

134	3 of10	ENE	0.11 / 589.03	27.56 / 0	SSF AUTO CENTER 140 LINDEN SOUTH SAN FRANCISCO CA 94080	CUPA SANMATEO

Facility ID: FA0056803

Detail(s)

Program Category: HAZARDOUS WASTE PROGRAM
Billing Status: Active, billable
Program Element: GENERATES & RECYCLES WASTE OIL/SOLVENT

Program Category: BUSINESS PLAN PROGRAM

Map Key	Number of Records	Direction	Distance (mi/ft)	Elev/Diff (ft)	Site	DB

Billing Status: Active, billable
Program Element: STORES HAZ MAT <219GAL,1,999LB, 879CF

Map Key	Number of Records	Direction	Distance (mi/ft)	Elev/Diff (ft)	Site	DB
134	4 of10	ENE	0.11 / 589.03	27.56 / 0	ACUTECH 140 LINDEN SOUTH SAN FRANCISCO CA 94080	CUPA SANMATEO

Facility ID: FA0016747

Detail(s)

Program Category: BUSINESS PLAN PROGRAM
Billing Status: Inactive, non-billable
Program Element: STORES HAZ MAT <219GAL,1,999LB, 879CF

Program Category: HAZARDOUS WASTE PROGRAM
Billing Status: Inactive, non-billable
Program Element: GENERATES & RECYCLES WASTE OIL/SOLVENT

Map Key	Number of Records	Direction	Distance (mi/ft)	Elev/Diff (ft)	Site	DB
134	5 of10	ENE	0.11 / 589.03	27.56 / 0	KAMPENA MOTORS 140 LINDEN SOUTH SAN FRANCISCO CA 94080	CUPA SANMATEO

Facility ID: FA0005160

Detail(s)

Program Category: HAZARDOUS WASTE PROGRAM
Billing Status: Inactive, non-billable
Program Element: GENERATES & RECYCLES WASTE OIL/SOLVENT

Program Category: BUSINESS PLAN PROGRAM
Billing Status: Inactive, non-billable
Program Element: STORES MV FUELS OR WASTE ONLY

Map Key	Number of Records	Direction	Distance (mi/ft)	Elev/Diff (ft)	Site	DB
134	6 of10	ENE	0.11 / 589.03	27.56 / 0	KEMET AUTO BODY 140 LINDEN SOUTH SAN FRANCISCO CA 94080	CUPA SANMATEO

Facility ID: FA0004051

Detail(s)

Program Category: BUSINESS PLAN PROGRAM
Billing Status: Inactive, non-billable
Program Element: STORES MV FUELS OR WASTE ONLY

Program Category: HAZARDOUS WASTE PROGRAM
Billing Status: Inactive, non-billable
Program Element: GENERATES & RECYCLES WASTE OIL/SOLVENT

Map Key	Number of Records	Direction	Distance (mi/ft)	Elev/Diff (ft)	Site	DB
134	7 of10	ENE	0.11 / 589.03	27.56 / 0	PACIFIC AUTO BODY AND REPAIR 140 LINDEN SOUTH SAN FRANCISCO CA 94080	CUPA SANMATEO

Facility ID: FA0027477

Map Key	Number of Records	Direction	Distance (mi/ft)	Elev/Diff (ft)	Site	DB

Detail(s)

Program Category: BUSINESS PLAN PROGRAM
Billing Status: Inactive, non-billable
Program Element: STORES MV FUELS OR WASTE ONLY

Program Category: HAZARDOUS WASTE PROGRAM
Billing Status: Inactive, non-billable
Program Element: GENERATES & RECYCLES WASTE OIL/SOLVENT

134	8 of10	ENE	0.11 / 589.03	27.56 / 0	AIRPORT AUTO CARE INC 140 LINDEN SOUTH SAN FRANCISCO CA 94080	CUPA SANMATEO

Facility ID: FA0049252

Detail(s)

Program Category: HAZARDOUS WASTE PROGRAM
Billing Status: Inactive, non-billable
Program Element: GENERATES & RECYCLES WASTE OIL/SOLVENT

Program Category: BUSINESS PLAN PROGRAM
Billing Status: Inactive, non-billable
Program Element: STORES MV FUELS OR WASTE ONLY

134	9 of10	ENE	0.11 / 589.03	27.56 / 0	PACIFIC AUTO BODY REPAIR 140 LINDEN SOUTH SAN FRANCISCO CA 94080	CUPA SANMATEO

Facility ID: FA0040920

Detail(s)

Program Category: BUSINESS PLAN PROGRAM
Billing Status: Inactive, non-billable
Program Element: STORES MV FUELS OR WASTE ONLY

Program Category: HAZARDOUS WASTE PROGRAM
Billing Status: Inactive, non-billable
Program Element: GENERATES & RECYCLES WASTE OIL/SOLVENT

134	10 of10	ENE	0.11 / 589.03	27.56 / 0	AUTO ILLUSIONS 140 LINDEN SOUTH SAN FRANCISCO CA 94080	CUPA SANMATEO

Facility ID: FA0026736

Detail(s)

Program Category: HAZARDOUS WASTE PROGRAM
Billing Status: Inactive, non-billable
Program Element: GENERATES & RECYCLES WASTE OIL/SOLVENT

Program Category: BUSINESS PLAN PROGRAM
Billing Status: Inactive, non-billable
Program Element: STORES MV FUELS OR WASTE ONLY

Map Key	Number of Records	Direction	Distance (mi/ft)	Elev/Diff (ft)	Site	DB
135	1 of15	SSW	0.11 / 590.31	10.97 / -16	ALL PETROLEUM RECOVERY SERVICE LLC 114 SO MAPLE AVE SOUTH SAN FRANCISCO CA 94080	RCRA NON GEN

EPA Handler ID:	CAD981377633
Gen Status Universe:	No Report
Contact Name:	KATHLEEN ALEXANDER
Contact Address:	255 KENT ROAD , , PACIFICA , CA, 94044-3925 , US
Contact Phone No and Ext:	650-355-6322
Contact Email:	
Contact Country:	US
County Name:	SAN MATEO
EPA Region:	09
Land Type:	Other
Receive Date:	19990712
Location Latitude:	37.649351
Location Longitude:	-122.414508

Violation/Evaluation Summary

Note:	VIOLATION or UNDETERMINED: There are VIOLATION or UNDETERMINED details or records associated with this facility (EPA ID) in the Compliance Monitoring and Enforcement table dated Oct, 2023.

Violation Details

Found Violation:	Yes
Citation:	
Violation Short Description:	Transporters - General
Violation Type:	263.A
Violation Determined Date:	20010822
Scheduled Compliance Date:	
Return to Compliance:	Documented
Actual Return to Compl:	20010822
Violation Responsible Agency:	State

Enforcement Details

Enforcement Type:	125
Enforcement Type Description:	
Enforcement Action Date:	20011017
Enf Disposition Status:	
Disposition Status Date:	
Enforcement Lead Agency:	State
Proposed Penalty Amount:	
Final Amount:	
Paid Amount:	

Enforcement Type:	120
Enforcement Type Description:	WRITTEN INFORMAL
Enforcement Action Date:	20010822
Enf Disposition Status:	
Disposition Status Date:	
Enforcement Lead Agency:	State
Proposed Penalty Amount:	
Final Amount:	
Paid Amount:	

Evaluation Details

Evaluation Start Date:	20010822
Evaluation Type Description:	COMPLIANCE EVALUATION INSPECTION
Violation Short Description:	Transporters - General

Return to Compliance Date: 20010822
Evaluation Agency: State

Handler Summary

Importer Activity: No
Mixed Waste Generator: No
Transporter Activity: Yes
Transfer Facility: No
Onsite Burner Exemption: No
Furnace Exemption: No
Underground Injection Activity: No
Commercial TSD: No
Used Oil Transporter: No
Used Oil Transfer Facility: No
Used Oil Processor: No
Used Oil Refiner: No
Used Oil Burner: No
Used Oil Market Burner: No
Used Oil Spec Marketer: No

Hazardous Waste Handler Details

Sequence No: 1
Receive Date: 19990712
Handler Name: ALL PETROLEUM RECOVERY SERVICE LLC
Source Type: Notification
Federal Waste Generator Code: N
Generator Code Description: Not a Generator, Verified

Owner/Operator Details

Owner/Operator Ind:	Current Operator	**Street No:**	
Type:	Private	**Street 1:**	NOT REQUIRED
Name:	NOT REQUIRED	**Street 2:**	
Date Became Current:		**City:**	NOT REQUIRED
Date Ended Current:		**State:**	ME
Phone:	415-555-1212	**Country:**	
Source Type:	Notification	**Zip Code:**	99999
Owner/Operator Ind:	Current Owner	**Street No:**	
Type:	Private	**Street 1:**	255 KENT ROAD
Name:	TOM AND KATE ALEXANDER	**Street 2:**	
Date Became Current:		**City:**	PACIFICA
Date Ended Current:		**State:**	CA
Phone:	650-355-6322	**Country:**	
Source Type:	Notification	**Zip Code:**	94044-3925

135	2 of15	SSW	0.11 / 590.31	10.97 / -16	R.E.H. PROPERTIES 114 S MAPLE AVE SOUTH SAN FRANCISCO CA	LOP SANMATEO

Case No: 550109
APN: 014091020
Case Type: O- Other Groundwater affected (uses other than drinking water)
Global ID: T0608100646

LUST Status

Status: 5R- Remediation Plan

135	3 of15	SSW	0.11 /	10.97 /	R.E.H. PROPERTIES	LUST

Map Key	Number of Records	Direction	Distance (mi/ft)	Elev/Diff (ft)	Site	DB
			590.31	-16	114 SOUTH MAPLE AVENUE SOUTH SAN FRANCISCO CA 94080	

Global ID:	T0608100646	**Census Tract:**	6081602300
Site Facility Type:		**Census Tract (SRCH):**	6081602300
Status:	Completed - Case Closed	**Oil Field (SRCH):**	
Status Date (DL):	12/10/2021	**Oil Field Oper (SRCH):**	
Cleanup Status:		**Latitude:**	
Case Type (DL):	LUST Cleanup Site	**Longitude:**	
RWQCB Region (DL):	SAN FRANCISCO BAY RWQCB (REGION 2)		
Site Facility Name:			
Business Name (DL):	R.E.H. PROPERTIES		
Address:	114 SOUTH MAPLE AVENUE		
City:	SOUTH SAN FRANCISCO		
State:	CA		
Zip:	94080		
County:	SAN MATEO		

GeoTracker Sites Data Download - Site Details

CUF Case:	YES
Lead Agency:	SAN MATEO COUNTY LOP
Case Worker:	JM
Local Agency:	SAN MATEO COUNTY LOP
RB Case No:	41-0680
Local Case No:	550109
File Location:	
Potential COC:	Gasoline
Potential Media of Concern:	Other Groundwater (uses other than drinking water)
Begin Date:	8/13/1987
How Discovered:	Other Means
How Discovered Description:	
Stop Method:	Close and Remove Tank
Stop Description:	
Calwater Watershed Name:	South Bay - San Mateo Bayside (204.40)
DWR GW Subbasin Name:	Westside (2-035)
Disadvantaged Community:	
CalEnvScreen Score:	
Coordinate Source:	Google Map Move
Discharge Cause:	
Discharge Source:	
EPA Region:	9
Leak Reported Dt:	1987-08-13 00:00:00
Military DoD Site:	No
No Further Action Dt:	2021-12-10 00:00:00
Qty Rlsd Gallons:	0
Facility Project Sub Type:	
Calenviroscreen 3 Score:	81-85%
Calenviroscreen 4 Score:	80-85%
Site History:	

Can be extracted from most recent report in Geotracker or at San Mateo County offices if submitted prior to 2005, San Mateo County does not take responsibility for the accuracy of the statements made or any professional interpretations made in the referenced report.

GeoTracker Sites Data Download - Regulatory Contacts

Contact Type:	Local Agency Caseworker - Primary Caseworker
Contact Name:	JACOB MADDEN
Organization Name:	SAN MATEO COUNTY LOP
Address:	2000 ALAMEDA DE LAS PULGAS, Suite 100
City:	SAN MATEO
Email:	jmadden@smcgov.org
Phone No:	6503995959
Contact Type:	Regional Board Caseworker

Contact Name:	Regional Water Board
Organization Name:	SAN FRANCISCO BAY RWQCB (REGION 2)
Address:	1515 CLAY ST SUITE 1400
City:	OAKLAND
Email:	
Phone No:	

GeoTracker Sites Data Download - Status History

Status:	Completed - Case Closed
Status Date:	12/10/2021
Status:	Open - Eligible for Closure
Status Date:	4/30/2020
Status:	Open - Verification Monitoring
Status Date:	4/3/2015
Status:	Open - Remediation
Status Date:	1/12/2005
Status:	Open - Site Assessment
Status Date:	8/13/1987
Status:	Open - Case Begin Date
Status Date:	8/13/1987

GeoTracker Search - Regulatory Profile (as of October 16, 2023)

Site Facility Name:	R.E.H. PROPERTIES
Site Facility Type:	LUST CLEANUP SITE
Cleanup Status:	COMPLETED - CASE CLOSED
Address:	114 SOUTH MAPLE AVENUE
City:	SOUTH SAN FRANCISCO
Zip:	94080
County:	SAN MATEO
Report Link:	https://geotracker.waterboards.ca.gov/profile_report?global_id=T0608100646
Cleanup Status Detail:	COMPLETED - CASE CLOSED AS OF 12/10/2021
Project Status:	
Cleanup History Link:	https://geotracker.waterboards.ca.gov/profile_report_include?global_id=T0608100646&tabname=regulatoryhistory
Potential COC:	GASOLINE
Potential Media of Concern:	OTHER GROUNDWATER (USES OTHER THAN DRINKING WATER)
File Location:	
User Defined Beneficial Use:	
Designated Beneficial Use:	MUN, AGR, IND, PROC
DWR GW Sub Basin:	Westside (2-035)
Calwater Watershed Name:	South Bay - San Mateo Bayside (204.40)
Post Closure Site Management:	LAND USE COVENANT NO EXCAVATION OF CONTAMINATED SOILS WITHOUT AGENCY REVIEW AND APPROVAL NOTIFY PRIOR TO CHANGE IN LAND USE NOTIFY PRIOR TO DEVELOPMENT NOTIFY PRIOR TO SUBSURFACE WORK RESIDENCE USE PROHIBITED
Future Land Use:	COMMERCIAL
Cleanup Oversight Agencies:	SAN MATEO COUNTY LOP (LEAD) - CASE #: 550109 CASE MANAGER: JACOB MADDEN SAN FRANCISCO BAY RWQCB (REGION 2) - CASE #: 41-0680 CASE MANAGER: Regional Water Board
CUF Claim No:	18790
CUF Priority Assig:	B
CUF Amount Paid:	$314,629
WDR Place Type:	
WDR File No:	
WDR Order No:	
Project Oversight Agencies:	
Facility Type:	
Composting Method:	

Grndwtr Monitoring Frequency: # OF WELLS MONITORED - SEMI-ANNUALLY : 4
Designated Beneficial Use Desc: Municipal and Domestic Supply, Agricultural Supply, Industrial Service Supply, Industrial Process Supply
Site History:

Can be extracted from most recent report in Geotracker or at San Mateo County offices if submitted prior to 2005, San Mateo County does not take responsibility for the accuracy of the statements made or any professional interpretations made in the referenced report.

GeoTracker Search - Cleanup Status History (as of October 16, 2023)

Status: Completed - Case Closed
Date : 12/10/2021

Status: Open - Eligible for Closure
Date : 4/30/2020

Status: Open - Verification Monitoring
Date : 4/3/2015

Status: Open - Remediation
Date : 1/12/2005

Status: Open - Site Assessment
Date : 8/13/1987

Status: Open - Case Begin Date
Date : 8/13/1987

GeoTracker Search - Cleanup Action Report (as of October 16, 2023)

Action Type: EXCAVATION
Begin Date: 6/24/2014
End Date: 6/24/2014
Phase: Soil
Contaminant Mass Removed: 20 Tons
Description: Excavation at former shop office

Action Type: EXCAVATION
Begin Date: 6/29/2009
End Date: 6/29/2009
Phase: Soil
Contaminant Mass Removed:
Description: Phase II excavation to remove additional contamination on sidewalls.

Action Type: EXCAVATION
Begin Date: 4/15/2009
End Date: 4/15/2009
Phase: Soil
Contaminant Mass Removed: 54 Tons
Description: Phase I excavation to remove free-product impacted soils beneath maintenance shop

Action Type: EXCAVATION
Begin Date: 9/30/2004
End Date: 10/28/2004
Phase: Soil
Contaminant Mass Removed:
Description: Two separate excavations of previous dispenser piping areas

GeoTracker Search - Regulatory Activities (as of October 16, 2023)

Action Type: Notices
Action: Letter - Notice
Action Date: 12/15/2021
Received Issue Date: 12/15/2021
Doc Link: https://geotracker.waterboards.ca.gov/view_documents?

global_id=T0608100646&enforcement_id=6482535&temptable=ENFORCEMENT

Title Description Comments:

building department request for notification

Action Type: Other Regulatory Actions
Action: Closure/No Further Action Letter
Action Date: 12/10/2021
Received Issue Date: 12/10/2021
Doc Link: https://geotracker.waterboards.ca.gov/view_documents?global_id=T0608100646&enforcement_id=6482523&temptable=ENFORCEMENT
Title Description Comments:

Action Type: Notices
Action: Notification - Preclosure
Action Date: 8/18/2021
Received Issue Date: 8/18/2021
Doc Link: https://geotracker.waterboards.ca.gov/view_documents?global_id=T0608100646&enforcement_id=6474096&temptable=ENFORCEMENT
Title Description Comments:

60-day notices of closure

Action Type: Response Requested - Other
Action: Other Report / Document
Action Date: 6/25/2021
Received Issue Date: 6/25/2021
Doc Link: https://geotracker.waterboards.ca.gov/view_documents_all?global_id=T0608100646&doc_id=6055833
Title Description Comments:

Deed Restriction

Action Type: Other Regulatory Actions
Action: Closure Summary
Action Date: 4/20/2021
Received Issue Date: 4/20/2021
Doc Link: https://geotracker.waterboards.ca.gov/view_documents?global_id=T0608100646&enforcement_id=6482097&temptable=ENFORCEMENT
Title Description Comments:

Closure Memo and Summary

Action Type: Other Regulatory Actions
Action: Staff Letter
Action Date: 10/6/2020
Received Issue Date: 10/6/2020
Doc Link: https://geotracker.waterboards.ca.gov/view_documents?global_id=T0608100646&enforcement_id=6449147&temptable=ENFORCEMENT
Title Description Comments:

second email response to deed restriction

Action Type: Other Regulatory Actions
Action: Clean Up Fund - Case Closure Review Summary Report (RSR)
Action Date: 8/6/2020
Received Issue Date: 8/6/2020
Doc Link: https://geotracker.waterboards.ca.gov/view_documents?global_id=T0608100646&enforcement_id=6444005&temptable=ENFORCEMENT
Title Description Comments:

18790 2nd RSR Concur with Closure June 2020

Action Type: Other Regulatory Actions
Action: Staff Letter

Action Date: 4/30/2020
Received Issue Date: 4/30/2020
Doc Link: https://geotracker.waterboards.ca.gov/view_documents?global_id=T0608100646&enforcement_id=6433983&temptable=ENFORCEMENT
Title Description Comments:

email response to deed restriction

Action Type: Response Requested - Other
Action: Correspondence - Regulator Responded
Action Date: 9/20/2019
Received Issue Date: 4/28/2020
Doc Link:
Title Description Comments:

indication from RP if voluntary deed restriction is acceptable to close case.

Action Type: Other Regulatory Actions
Action: Staff Letter
Action Date: 8/21/2019
Received Issue Date: 8/21/2019
Doc Link: https://geotracker.waterboards.ca.gov/view_documents?global_id=T0608100646&enforcement_id=6412686&temptable=ENFORCEMENT
Title Description Comments:

comment on VI risk assessment for current building. Require Deed restriction.

Action Type: Response Requested - Reports
Action: Soil Vapor Intrusion Investigation Report - Regulator Responded
Action Date: 8/2/2019
Received Issue Date: 8/2/2019
Doc Link: https://geotracker.waterboards.ca.gov/view_documents_all?global_id=T0608100646&doc_id=6002283
Title Description Comments:

Indoor Vapor Intrusion Risk Assessment, REH Properties

Action Type: Other Regulatory Actions
Action: Staff Letter
Action Date: 7/24/2019
Received Issue Date: 7/24/2019
Doc Link: https://geotracker.waterboards.ca.gov/view_documents?global_id=T0608100646&enforcement_id=6409842&temptable=ENFORCEMENT
Title Description Comments:

Vapor sampling QA/QC issues request for revised report. Request for indication if RP is willing to enter into voluntary deed restriction to close case. Residual vapor in portion of building exceeds health based screening.

Action Type: Response Requested - Reports
Action: Soil Vapor Intrusion Investigation Report - Regulator Responded
Action Date: 5/15/2019
Received Issue Date: 6/10/2019
Doc Link: https://geotracker.waterboards.ca.gov/view_documents_all?global_id=T0608100646&doc_id=5973647
Title Description Comments:

results of concurrent sub-slab/IA sampling in 1st SA 2019 report- Sub slab only no indoor air

Action Type: Other Regulatory Actions
Action: Technical Correspondence / Assistance / Other
Action Date: 12/5/2018
Received Issue Date: 12/5/2018
Doc Link: https://geotracker.waterboards.ca.gov/view_documents?global_id=T0608100646&enforcement_id=6383112&temptable=ENFORCEMENT
Title Description Comments:

email offering multiple paths to address VI pathway to justify case closure

Action Type: Response Requested - Reports
Action: Monitoring Report - Semi-Annually
Action Date: 11/15/2018
Received Issue Date: 12/7/2018
Doc Link: https://geotracker.waterboards.ca.gov/view_documents_all?global_id=T0608100646&doc_id=5972264
Title Description Comments:

2nd SA 2018 soil vapor sampling report

Action Type: Other Regulatory Actions
Action: Email Correspondence - #20181017
Action Date: 10/17/2018
Received Issue Date: 10/17/2018
Doc Link: https://geotracker.waterboards.ca.gov/view_documents?global_id=T0608100646&enforcement_id=6372690&temptable=ENFORCEMENT
Title Description Comments:

email response to consultant's question in IA sampling

Action Type: Other Regulatory Actions
Action: Staff Letter
Action Date: 8/28/2018
Received Issue Date: 8/28/2018
Doc Link: https://geotracker.waterboards.ca.gov/view_documents?global_id=T0608100646&enforcement_id=6368139&temptable=ENFORCEMENT
Title Description Comments:

conditionally concur with work plan. Require concurrent sub-slab vapor and IA sampling

Action Type: Response Requested - Workplans
Action: Soil Vapor Intrusion Investigation Workplan - Regulator Responded
Action Date: 7/16/2018
Received Issue Date: 7/9/2018
Doc Link: https://geotracker.waterboards.ca.gov/view_documents_all?global_id=T0608100646&doc_id=5961715
Title Description Comments:

work plan to evaluate vapor intrusion risk from residual sub-slab vapor

Action Type: Other Regulatory Actions
Action: Staff Letter - #20180410
Action Date: 4/10/2018
Received Issue Date: 4/10/2018
Doc Link: https://geotracker.waterboards.ca.gov/view_documents?global_id=T0608100646&enforcement_id=6354581&temptable=ENFORCEMENT
Title Description Comments:

Letter denying closure request that was made in the 2nd SA 2017 report. GPP in letter requests work plan to vapor intrusion risk from residual sub-slab vapor; also requesting to continue to monitor sub-slab vapor but on a semi-annual basis

Action Type: Response Requested - Reports
Action: Monitoring Report - Semi-Annually - Regulator Responded
Action Date: 2/15/2018
Received Issue Date: 2/15/2018
Doc Link: https://geotracker.waterboards.ca.gov/view_documents_all?global_id=T0608100646&doc_id=5942434
Title Description Comments:

2nd half 2017 - Closure request that was made in the 2nd SA 2017 report was denied

Action Type: Response Requested - Reports
Action: Monitoring Report - Semi-Annually
Action Date: 8/15/2017
Received Issue Date: 8/16/2017
Doc Link: https://geotracker.waterboards.ca.gov/view_documents_all?global_id=T0608100646&doc_id=5914732

Title Description Comments:

first half 2017

Action Type: Response Requested - Reports
Action: Monitoring Report - Semi-Annually
Action Date: 2/15/2017
Received Issue Date: 2/15/2017
Doc Link: https://geotracker.waterboards.ca.gov/view_documents_all?global_id=T0608100646&doc_id=5889722
Title Description Comments:

second half 2016

Action Type: Other Regulatory Actions
Action: Clean Up Fund - Case Closure Review Summary Report (RSR)
Action Date: 8/3/2016
Received Issue Date: 8/3/2016
Doc Link: https://geotracker.waterboards.ca.gov/view_documents?global_id=T0608100646&enforcement_id=6294220&temptable=ENFORCEMENT
Title Description Comments:

USTCF Case Review

Action Type: SWRCB Case Review
Action: Closure Denial Review
Action Date: 8/3/2016
Received Issue Date:
Doc Link: https://geotracker.waterboards.ca.gov/view_documents?global_id=T0608100646&enforcement_id=5846062&temptable=CLOSURE_DENIAL_REVIEW
Title Description Comments:

Agree with Closure Denial

Action Type: Response Requested - Reports
Action: Monitoring Report - Semi-Annually
Action Date: 5/15/2016
Received Issue Date: 5/17/2016
Doc Link: https://geotracker.waterboards.ca.gov/view_documents_all?global_id=T0608100646&doc_id=5873865
Title Description Comments:

1st qtr sub-slab results

Action Type: Other Regulatory Actions
Action: Staff Letter - #20160117
Action Date: 1/7/2016
Received Issue Date: 1/7/2016
Doc Link: https://geotracker.waterboards.ca.gov/view_documents?global_id=T0608100646&enforcement_id=6271974&temptable=ENFORCEMENT
Title Description Comments:

Closure denial and request for additional sub-slab sampling to demonstrate post remedial vapor stability with suggestion for more appropriate risk evaluation.

Action Type: Response Requested - Reports
Action: Risk Assessment Report - Regulator Responded
Action Date: 11/15/2015
Received Issue Date: 11/13/2015
Doc Link: https://geotracker.waterboards.ca.gov/view_documents_all?global_id=T0608100646&doc_id=5846062
Title Description Comments:

Sub-slab results, site specific risk assessment and well destruction report. - see letter dated 1/7/2016

Action Type: Response Requested - Reports
Action: Well Destruction Report

Action Date: 9/18/2015
Received Issue Date: 9/18/2015
Doc Link: https://geotracker.waterboards.ca.gov/view_documents_all?global_id=T0608100646&doc_id=5858881
Title Description Comments:

Monitoring Well Destruction Report

Action Type: Other Regulatory Actions
Action: Staff Letter - #20150625
Action Date: 6/25/2015
Received Issue Date: 6/25/2015
Doc Link: https://geotracker.waterboards.ca.gov/view_documents?global_id=T0608100646&enforcement_id=6250183&temptable=ENFORCEMENT
Title Description Comments:

concurrence with additional sub-slab vapor sampling and request for site specific risk assessment. Approval of well destructions.

Action Type: Response Requested - Reports
Action: Soil Vapor Intrusion Investigation Report - Regulator Responded
Action Date: 6/10/2015
Received Issue Date: 6/10/2015
Doc Link: https://geotracker.waterboards.ca.gov/view_documents_all?global_id=T0608100646&doc_id=5837395
Title Description Comments:

Post-remediation verifcation sampling - see letter dated 6/25/2015

Action Type: Response Requested - Reports
Action: Monitoring Report - Semi-Annually
Action Date: 5/15/2015
Received Issue Date: 5/12/2015
Doc Link: https://geotracker.waterboards.ca.gov/view_documents_all?global_id=T0608100646&doc_id=5841697
Title Description Comments:

1st qtr 2015

Action Type: Other Regulatory Actions
Action: Staff Letter - #20150410
Action Date: 4/10/2015
Received Issue Date: 4/10/2015
Doc Link: https://geotracker.waterboards.ca.gov/view_documents?global_id=T0608100646&enforcement_id=6241511&temptable=ENFORCEMENT
Title Description Comments:

Post-remediation verification

Action Type: Response Requested - Reports
Action: Monitoring Report - Semi-Annually
Action Date: 2/15/2015
Received Issue Date: 11/13/2014
Doc Link: https://geotracker.waterboards.ca.gov/view_documents_all?global_id=T0608100646&doc_id=5822995
Title Description Comments:

Action Type: Cleanup Action
Action: Excavation
Action Date: 6/24/2014
Received Issue Date:
Doc Link:
Title Description Comments:

Excavation at former shop office

Action Type: Response Requested - Reports
Action: Monitoring Report - Semi-Annually
Action Date: 5/15/2014

Received Issue Date: 5/9/2014
Doc Link: https://geotracker.waterboards.ca.gov/view_documents_all?global_id=T0608100646&doc_id=5804472
Title Description Comments:

1st half 2014 monitoring report

Action Type: Enforcement/Orders
Action: Notice of Violation - #20140513
Action Date: 5/13/2014
Received Issue Date: 5/13/2014
Doc Link: https://geotracker.waterboards.ca.gov/view_documents?global_id=T0608100646&enforcement_id=6202801&temptable=ENFORCEMENT
Title Description Comments:

Action Type: Response Requested - Reports
Action: Monitoring Report - Semi-Annually
Action Date: 11/15/2013
Received Issue Date: 10/31/2013
Doc Link: https://geotracker.waterboards.ca.gov/view_documents_all?global_id=T0608100646&doc_id=5792834
Title Description Comments:

2nd half 2013 monitoring report

Action Type: Response Requested - Reports
Action: Final Remedial Action Report / Corrective Action Report
Action Date: 6/28/2013
Received Issue Date: 4/3/2015
Doc Link: https://geotracker.waterboards.ca.gov/view_documents_all?global_id=T0608100646&doc_id=5760890
Title Description Comments:

Action Type: Response Requested - Reports
Action: Monitoring Report - Semi-Annually
Action Date: 5/15/2013
Received Issue Date: 5/2/2013
Doc Link: https://geotracker.waterboards.ca.gov/view_documents_all?global_id=T0608100646&doc_id=5774208
Title Description Comments:

First half 2013 monitoring report

Action Type: Other Regulatory Actions
Action: Staff Letter - #20130122
Action Date: 1/22/2013
Received Issue Date: 1/22/2013
Doc Link: https://geotracker.waterboards.ca.gov/view_documents?global_id=T0608100646&enforcement_id=6147692&temptable=ENFORCEMENT
Title Description Comments:

Request to implement proposed excavation in the shop/office

Action Type: Response Requested - Reports
Action: Monitoring Report - Semi-Annually
Action Date: 11/15/2012
Received Issue Date: 11/9/2012
Doc Link: https://geotracker.waterboards.ca.gov/view_documents_all?global_id=T0608100646&doc_id=5758779
Title Description Comments:

second half 2012 Monitoring report

Action Type: Other Regulatory Actions
Action: Staff Letter - #20120822
Action Date: 8/22/2012
Received Issue Date: 8/22/2012
Doc Link: https://geotracker.waterboards.ca.gov/view_documents?global_id=T0608100646&enforcement_id=6135771&temptable=ENFORCEMENT

Title Description Comments:

request for shop office excavation or justification and remedial alternative evaluation if not possible

Action Type: Response Requested - Reports
Action: Monitoring Report - Semi-Annually
Action Date: 8/15/2012
Received Issue Date: 4/6/2012
Doc Link: https://geotracker.waterboards.ca.gov/view_documents_all?global_id=T0608100646&doc_id=5735521
Title Description Comments:

first half 2012 monitoring report

Action Type: Response Requested - Reports
Action: Monitoring Report - Semi-Annually
Action Date: 2/15/2012
Received Issue Date: 11/10/2011
Doc Link: https://geotracker.waterboards.ca.gov/view_documents_all?global_id=T0608100646&doc_id=5725289
Title Description Comments:

2nd half 2011 monitoring report

Action Type: Response Requested - Reports
Action: Soil and Water Investigation Report - Regulator Responded
Action Date: 1/20/2012
Received Issue Date: 7/19/2012
Doc Link: https://geotracker.waterboards.ca.gov/view_documents_all?global_id=T0608100646&doc_id=5722140
Title Description Comments:

investigation and remedial alternative evaluation

Action Type: Other Regulatory Actions
Action: Staff Letter - #20110922
Action Date: 9/22/2011
Received Issue Date: 9/22/2011
Doc Link: https://geotracker.waterboards.ca.gov/view_documents?global_id=T0608100646&enforcement_id=6099062&temptable=ENFORCEMENT
Title Description Comments:

conditional WP approval.

Action Type: Response Requested - Workplans
Action: Corrective Action Plan / Remedial Action Plan - Addendum - Regulator Responded
Action Date: 9/2/2011
Received Issue Date: 9/2/2011
Doc Link: https://geotracker.waterboards.ca.gov/view_documents_all?global_id=T0608100646&doc_id=5713591
Title Description Comments:

Shop Office Assessment Workplan

Action Type: Response Requested - Reports
Action: Monitoring Report - Semi-Annually
Action Date: 7/15/2011
Received Issue Date: 5/13/2011
Doc Link: https://geotracker.waterboards.ca.gov/view_documents_all?global_id=T0608100646&doc_id=5713489
Title Description Comments:

1st half 2011 qms rpt

Action Type: Other Regulatory Actions
Action: Staff Letter - #20110518
Action Date: 5/18/2011
Received Issue Date: 5/18/2011
Doc Link: https://geotracker.waterboards.ca.gov/view_documents?

global_id=T0608100646&enforcement_id=6087196&temptable=ENFORCEMENT

Title Description Comments:

request for revised workplan that adequately addresses bulk of residual secondary source.

Action Type: Response Requested - Workplans
Action: Other Workplan - Regulator Responded
Action Date: 4/15/2011
Received Issue Date: 4/15/2011
Doc Link: https://geotracker.waterboards.ca.gov/view_documents_all?global_id=T0608100646&doc_id=5700761
Title Description Comments:

Soil Vapor Extraction Pilot Test Workplan

Action Type: Response Requested - Reports
Action: Monitoring Report - Semi-Annually
Action Date: 2/15/2011
Received Issue Date: 10/28/2010
Doc Link: https://geotracker.waterboards.ca.gov/view_documents_all?global_id=T0608100646&doc_id=5698640
Title Description Comments:

second half 2010 qms rpt

Action Type: Other Regulatory Actions
Action: Staff Letter - #20101208
Action Date: 12/8/2010
Received Issue Date: 12/8/2010
Doc Link: https://geotracker.waterboards.ca.gov/view_documents?global_id=T0608100646&enforcement_id=6071316&temptable=ENFORCEMENT
Title Description Comments:

Request for WP to confirm or remediate remaining source.

Action Type: Response Requested - Reports
Action: Monitoring Report - Semi-Annually
Action Date: 7/15/2010
Received Issue Date: 5/14/2010
Doc Link: https://geotracker.waterboards.ca.gov/view_documents_all?global_id=T0608100646&doc_id=5668313
Title Description Comments:

first half 2010 qms

Action Type: Response Requested - Reports
Action: Site Assessment Report
Action Date: 5/28/2010
Received Issue Date: 11/19/2010
Doc Link: https://geotracker.waterboards.ca.gov/view_documents_all?global_id=T0608100646&doc_id=5657365
Title Description Comments:

CORRECTIVE ACTION PLAN RESULTS REPORT

Action Type: Response Requested - Workplans
Action: Soil and Water Investigation Workplan - Addendum
Action Date: 12/24/2009
Received Issue Date: 12/2/2009
Doc Link: https://geotracker.waterboards.ca.gov/view_documents_all?global_id=T0608100646&doc_id=5651668
Title Description Comments:

Remedial verification workplan addendum w/waste manifests

Action Type: Other Regulatory Actions
Action: Staff Letter - #20091217
Action Date: 12/17/2009
Received Issue Date: 12/17/2009

Doc Link: https://geotracker.waterboards.ca.gov/view_documents?global_id=T0608100646&enforcement_id=6038322&temptable=ENFORCEMENT
Title Description Comments:

WP addendum approval

Action Type: Other Regulatory Actions
Action: Staff Letter - #20090930
Action Date: 9/30/2009
Received Issue Date: 9/30/2009
Doc Link: https://geotracker.waterboards.ca.gov/view_documents?global_id=T0608100646&enforcement_id=6031515&temptable=ENFORCEMENT
Title Description Comments:

Remedial verification comments/conditions and request for WP addendum

Action Type: Other Regulatory Actions
Action: Staff Letter - #20090715
Action Date: 7/15/2009
Received Issue Date: 7/15/2009
Doc Link: https://geotracker.waterboards.ca.gov/view_documents?global_id=T0608100646&enforcement_id=6021080&temptable=ENFORCEMENT
Title Description Comments:

Res 2009-042

Action Type: Cleanup Action
Action: Excavation
Action Date: 6/29/2009
Received Issue Date:
Doc Link:
Title Description Comments:

Phase II excavation to remove additional contamination on sidewalls.

Action Type: Response Requested - Reports
Action: Final Remedial Action Report / Corrective Action Report
Action Date: 5/26/2009
Received Issue Date: 9/3/2009
Doc Link: https://geotracker.waterboards.ca.gov/view_documents_all?global_id=T0608100646&doc_id=5624148
Title Description Comments:

Action Type: Response Requested - Reports
Action: Remedial Progress Report
Action Date: 5/25/2009
Received Issue Date: 5/22/2009
Doc Link: https://geotracker.waterboards.ca.gov/view_documents_all?global_id=T0608100646&doc_id=5649861
Title Description Comments:

Corrective Action Report (letter update) - Update only remaining approved actions are still due

Action Type: Response Requested - Reports
Action: Monitoring Report - Semi-Annually
Action Date: 5/15/2009
Received Issue Date: 4/17/2009
Doc Link: https://geotracker.waterboards.ca.gov/view_documents_all?global_id=T0608100646&doc_id=5638880
Title Description Comments:

1st Semi-Annual QMS rpt - Groundwater Monitoring

Action Type: Other Regulatory Actions
Action: Staff Letter - #20090512
Action Date: 5/12/2009
Received Issue Date: 5/12/2009

Doc Link: https://geotracker.waterboards.ca.gov/view_documents?global_id=T0608100646&enforcement_id=6013220&temptable=ENFORCEMENT
Title Description Comments:

Approve revised clean-up goals and excavation expansion

Action Type: Other Regulatory Actions
Action: Technical Correspondence / Assistance / Other
Action Date: 4/15/2009
Received Issue Date: 4/15/2009
Doc Link: https://geotracker.waterboards.ca.gov/view_documents?global_id=T0608100646&enforcement_id=6515053&temptable=ENFORCEMENT
Title Description Comments:

GPP Field Notes

Action Type: Cleanup Action
Action: Excavation
Action Date: 4/15/2009
Received Issue Date:
Doc Link:
Title Description Comments:

Phase I excavation to remove free-product impacted soils beneath maintenance shop

Action Type: Response Requested - Reports
Action: Remedial Progress Report
Action Date: 4/13/2009
Received Issue Date: 4/13/2009
Doc Link: https://geotracker.waterboards.ca.gov/view_documents_all?global_id=T0608100646&doc_id=5638872
Title Description Comments:

Excavation Limit definition letter report

Action Type: Response Requested - Other
Action: Other Report / Document
Action Date: 4/1/2009
Received Issue Date: 4/1/2009
Doc Link: https://geotracker.waterboards.ca.gov/view_documents_all?global_id=T0608100646&doc_id=6083999
Title Description Comments:

Well Completion Reports and Boring Data

Action Type: Response Requested - Reports
Action: Monitoring Report - Semi-Annually
Action Date: 1/15/2009
Received Issue Date: 11/5/2009
Doc Link: https://geotracker.waterboards.ca.gov/view_documents_all?global_id=T0608100646&doc_id=5638874
Title Description Comments:

2nd Semi-Annual QMS rpt - Groundwater Monitoring

Action Type: Other Regulatory Actions
Action: Staff Letter - #20081112
Action Date: 11/12/2008
Received Issue Date: 11/12/2008
Doc Link: https://geotracker.waterboards.ca.gov/view_documents?global_id=T0608100646&enforcement_id=5993699&temptable=ENFORCEMENT
Title Description Comments:

Remediation Approval

Action Type: Response Requested - Workplans
Action: Corrective Action Plan / Remedial Action Plan

Action Date: 7/11/2008
Received Issue Date: 7/11/2008
Doc Link: https://geotracker.waterboards.ca.gov/view_documents_all?global_id=T0608100646&doc_id=5576655
Title Description Comments:

Corrective Action Plan - CAP w/final clean up goals

Action Type: Other Regulatory Actions
Action: Technical Correspondence / Assistance / Other
Action Date: 6/3/2008
Received Issue Date: 6/3/2008
Doc Link: https://geotracker.waterboards.ca.gov/view_documents?global_id=T0608100646&enforcement_id=6515037&temptable=ENFORCEMENT
Title Description Comments:

SWRCB UST Cleanup Fund

Action Type: Response Requested - Reports
Action: Monitoring Report - Semi-Annually
Action Date: 5/15/2008
Received Issue Date: 5/15/2008
Doc Link: https://geotracker.waterboards.ca.gov/view_documents_all?global_id=T0608100646&doc_id=5575636
Title Description Comments:

1st semi-annual 2008 QMS rpt - 1st half 2008 gw mon report

Action Type: Other Regulatory Actions
Action: Technical Correspondence / Assistance / Other
Action Date: 5/1/2008
Received Issue Date: 5/1/2008
Doc Link: https://geotracker.waterboards.ca.gov/view_documents?global_id=T0608100646&enforcement_id=6515055&temptable=ENFORCEMENT
Title Description Comments:

Corrective Action Compliance

Action Type: Other Regulatory Actions
Action: Staff Letter - #20080324
Action Date: 3/24/2008
Received Issue Date: 3/24/2008
Doc Link:
Title Description Comments:

CAP

Action Type: Other Regulatory Actions
Action: Technical Correspondence / Assistance / Other
Action Date: 3/4/2008
Received Issue Date: 3/4/2008
Doc Link: https://geotracker.waterboards.ca.gov/view_documents?global_id=T0608100646&enforcement_id=6515057&temptable=ENFORCEMENT
Title Description Comments:

UST Cleanup Fund, Notice of Eligibility Determination

Action Type: Response Requested - Reports
Action: Monitoring Report - Semi-Annually
Action Date: 11/15/2007
Received Issue Date:
Doc Link:
Title Description Comments:

- 2nd half 2007 gw mon report - NOT CONDUCTED

Action Type: Response Requested - Reports
Action: Risk Assessment Report
Action Date: *9/17/2007
Received Issue Date: 9/17/2007
Doc Link:
Title Description Comments:

Risk Assessment Report - Golder's 9/17/07 report, denied 3/26/07 report

Action Type: Other Regulatory Actions
Action: Technical Correspondence / Assistance / Other
Action Date: 9/7/2007
Received Issue Date: 9/7/2007
Doc Link: https://geotracker.waterboards.ca.gov/view_documents?global_id=T0608100646&enforcement_id=6515033&temptable=ENFORCEMENT
Title Description Comments:

SWRCB UST Cleanup Fund, Request for Further Documentation During Initial Review

Action Type: Other Regulatory Actions
Action: Technical Correspondence / Assistance / Other
Action Date: 7/18/2007
Received Issue Date: 7/18/2007
Doc Link: https://geotracker.waterboards.ca.gov/view_documents?global_id=T0608100646&enforcement_id=6515049&temptable=ENFORCEMENT
Title Description Comments:

Permits

Action Type: Response Requested - Reports
Action: Monitoring Report - Quarterly
Action Date: 5/15/2007
Received Issue Date: 5/29/2007
Doc Link:
Title Description Comments:

Monitoring Report - Quarterly - TEC Accutite's 5/29/07 report

Action Type: Other Regulatory Actions
Action: Technical Correspondence / Assistance / Other
Action Date: 3/1/2007
Received Issue Date: 3/1/2007
Doc Link: https://geotracker.waterboards.ca.gov/view_documents?global_id=T0608100646&enforcement_id=6515054&temptable=ENFORCEMENT
Title Description Comments:

UST Cleanup Fund, Final Request for Further Documentation During Initial Review

Action Type: Other Regulatory Actions
Action: Email Correspondence
Action Date: 1/2/2007
Received Issue Date: 1/2/2007
Doc Link: https://geotracker.waterboards.ca.gov/view_documents?global_id=T0608100646&enforcement_id=6515034&temptable=ENFORCEMENT
Title Description Comments:

Email Correspondences

Action Type: Other Regulatory Actions
Action: Staff Letter - #20061205
Action Date: 12/5/2006
Received Issue Date: 12/5/2006
Doc Link:
Title Description Comments:

Risk assessment clean up goals

Action Type: Other Regulatory Actions
Action: Staff Letter
Action Date: 12/5/2006
Received Issue Date: 12/5/2006
Doc Link: https://geotracker.waterboards.ca.gov/view_documents?global_id=T0608100646&enforcement_id=6515031&temptable=ENFORCEMENT
Title Description Comments:

LOP Staff Letters

Action Type: Other Regulatory Actions
Action: Technical Correspondence / Assistance / Other
Action Date: 11/28/2006
Received Issue Date: 11/28/2006
Doc Link: https://geotracker.waterboards.ca.gov/view_documents?global_id=T0608100646&enforcement_id=6515030&temptable=ENFORCEMENT
Title Description Comments:

Response to LOP Letter dated Oct 26, 2006

Action Type: Response Requested - Reports
Action: Monitoring Report - Quarterly
Action Date: 11/15/2006
Received Issue Date: 10/20/2006
Doc Link:
Title Description Comments:

Monitoring Report - Quarterly - TEC Accutite's 10/20/06 report

Action Type: Other Regulatory Actions
Action: Technical Correspondence / Assistance / Other
Action Date: 11/1/2006
Received Issue Date: 11/1/2006
Doc Link: https://geotracker.waterboards.ca.gov/view_documents?global_id=T0608100646&enforcement_id=6515058&temptable=ENFORCEMENT
Title Description Comments:

Administrative, Correspondences, Funding, Notes, and Permits Prior to 2006

Action Type: Response Requested - Other
Action: Other Report / Document
Action Date: 11/1/2006
Received Issue Date: 11/1/2006
Doc Link: https://geotracker.waterboards.ca.gov/view_documents_all?global_id=T0608100646&doc_id=6084002
Title Description Comments:

Historical Reports Prior to 2006

Action Type: Enforcement/Orders
Action: Notice of Violation - #20060815
Action Date: 8/15/2006
Received Issue Date: 8/15/2006
Doc Link:
Title Description Comments:

Notice of violation and DA referral

Action Type: Enforcement/Orders
Action: Warning Letter - #20060613
Action Date: 6/13/2006
Received Issue Date: 6/13/2006
Doc Link:

Title Description Comments:

Additional IRA warning

Action Type: Response Requested - Reports
Action: Monitoring Report - Quarterly
Action Date: 5/15/2006
Received Issue Date:
Doc Link:
Title Description Comments:

Monitoring Report - Quarterly - 1st half 2006 gw mon report - NOT CONDUCTED

Action Type: Response Requested - Reports
Action: Interim Remedial Action Report
Action Date: 3/26/2006
Received Issue Date: 5/22/2009
Doc Link:
Title Description Comments:

Interim Remedial Action Report - Additional IRA

Action Type: Other Regulatory Actions
Action: Staff Letter - #20051201
Action Date: 12/1/2005
Received Issue Date: 12/1/2005
Doc Link:
Title Description Comments:

Additional IRA

Action Type: Response Requested - Reports
Action: Monitoring Report - Quarterly
Action Date: 11/15/2005
Received Issue Date: 10/28/2005
Doc Link:
Title Description Comments:

Monitoring Report - Quarterly - TEC Accutite's 10/24/2005 report

Action Type: Response Requested - Other
Action: Electronic Reporting Submittal Due
Action Date: 11/12/2005
Received Issue Date: 5/4/2006
Doc Link:
Title Description Comments:

Electronic Reporting Submittal Due - Upload 8/10/05 UST removal report

Action Type: Response Requested - Reports
Action: Soil and Water Investigation Report
Action Date: 9/16/2005
Received Issue Date: 9/9/2005
Doc Link:
Title Description Comments:

Soil and Water Investigation Report - TEC Accutite's 9/6/05 report

Action Type: Other Regulatory Actions
Action: Staff Letter - #20050810
Action Date: 8/10/2005
Received Issue Date: 8/10/2005
Doc Link:

Title Description Comments:

Geotracker

Action Type: Other Regulatory Actions
Action: Staff Letter - #20050527
Action Date: 5/27/2005
Received Issue Date: 5/27/2005
Doc Link:
Title Description Comments:

Post-IRA site characterization

Action Type: Response Requested - Reports
Action: Monitoring Report - Quarterly
Action Date: 5/15/2005
Received Issue Date: 4/19/2005
Doc Link:
Title Description Comments:

Monitoring Report - Quarterly - TEC Accutite's 4/12/05 report

Action Type: Response Requested - Workplans
Action: Soil and Water Investigation Workplan
Action Date: *5/6/2005
Received Issue Date: 5/4/2005
Doc Link:
Title Description Comments:

Soil and Water Investigation Workplan - TEC Accutite's 4/26/05 wp

Action Type: Other Regulatory Actions
Action: Staff Letter - #20050112
Action Date: 1/12/2005
Received Issue Date: 1/12/2005
Doc Link:
Title Description Comments:

Post-IRA site characterization wp

Action Type: Response Requested - Reports
Action: Monitoring Report - Quarterly
Action Date: 11/15/2004
Received Issue Date: 10/27/2004
Doc Link:
Title Description Comments:

Monitoring Report - Quarterly - TEC Accutite's 10/19/04 report

Action Type: Cleanup Action
Action: Excavation
Action Date: 9/30/2004
Received Issue Date:
Doc Link:
Title Description Comments:

Two separate excavations of previous dispenser piping areas

Action Type: Response Requested - Reports
Action: Remedial Progress Report
Action Date: 8/30/2004
Received Issue Date: 12/28/2004
Doc Link:

Title Description Comments:

Remedial Progress Report - Failure to perform interim remedial action, TEC Accutite's 12/21/04 report

Action Type: Enforcement/Orders
Action: Notice of Violation - #20040830
Action Date: 8/30/2004
Received Issue Date: 8/30/2004
Doc Link:
Title Description Comments:

Notice of violation

Action Type: Response Requested - Reports
Action: Monitoring Report - Quarterly
Action Date: 8/15/2004
Received Issue Date: 8/24/2004
Doc Link:
Title Description Comments:

Monitoring Report - Quarterly - TEC Accutite's 8/18/04 report

Action Type: Response Requested - Reports
Action: Monitoring Report - Quarterly
Action Date: 5/15/2004
Received Issue Date: 6/7/2004
Doc Link:
Title Description Comments:

Monitoring Report - Quarterly - TEC Accutite's 6/2/04 report

Action Type: Response Requested - Reports
Action: Final Remedial Action Report / Corrective Action Report
Action Date: 2/28/2004
Received Issue Date: 12/28/2004
Doc Link:
Title Description Comments:

Final Remedial Action Report / Corrective Action Report - TEC Accutite's 12/21/04 report

Action Type: Response Requested - Reports
Action: Monitoring Report - Quarterly
Action Date: 2/15/2004
Received Issue Date: 3/3/2004
Doc Link:
Title Description Comments:

Monitoring Report - Quarterly - TEC Accutite's 2/27/04 report

Action Type: Response Requested - Reports
Action: Monitoring Report - Quarterly
Action Date: 11/15/2003
Received Issue Date: 1/5/2004
Doc Link:
Title Description Comments:

Monitoring Report - Quarterly - TEC Accutite's 12/29/03 report

Action Type: Response Requested - Reports
Action: Soil and Water Investigation Report
Action Date: 11/4/2003
Received Issue Date: 3/3/2004
Doc Link:

Title Description Comments:

Soil and Water Investigation Report - TEC Accutite's 2/27/04 report

Action Type: Response Requested - Reports
Action: NPDES / WDR Reports
Action Date: *11/4/2003
Received Issue Date: 11/5/2003
Doc Link:
Title Description Comments:

Waste Discharge Report - USE's 11/3/03 report

Action Type: Response Requested - Other
Action: Electronic Reporting Submittal Due
Action Date: *11/4/2003
Received Issue Date: 10/3/2003
Doc Link:
Title Description Comments:

Electronic Reporting Submittal Due - 2nd quarter 2002 gw mon analytical data

Action Type: Other Regulatory Actions
Action: Staff Letter - #20030909B
Action Date: 9/9/2003
Received Issue Date: 9/9/2003
Doc Link:
Title Description Comments:

Interim remedial action

Action Type: Other Regulatory Actions
Action: Staff Letter - #20030909
Action Date: 9/9/2003
Received Issue Date: 9/9/2003
Doc Link:
Title Description Comments:

Additional site characterization

Action Type: Response Requested - Reports
Action: Monitoring Report - Quarterly
Action Date: 8/15/2003
Received Issue Date: 7/22/2003
Doc Link:
Title Description Comments:

Monitoring Report - Quarterly - TEC Accutite's 7/14/03 report

Action Type: Response Requested - Reports
Action: Monitoring Report - Quarterly
Action Date: 6/30/2003
Received Issue Date:
Doc Link:
Title Description Comments:

Monitoring Report - Quarterly - Failure to implement TEC Accutite's June 10, 2002 work plan investigation phase, conduct quarterly groundwater monitoring from four consecutive quarters (7/02 to 6/03), and comply with AB 2886

Action Type: Response Requested - Reports
Action: Soil and Water Investigation Report
Action Date: *6/2/2003
Received Issue Date: 7/22/2003
Doc Link:

Title Description Comments:

Soil and Water Investigation Report - TEC Accutite's July 14, 2003 report

Action Type: Enforcement/Orders
Action: Notice of Violation - #20030416
Action Date: 4/16/2003
Received Issue Date: 4/16/2003
Doc Link:
Title Description Comments:

Notice of violation

Action Type: Other Regulatory Actions
Action: Staff Letter - #20030122A
Action Date: 1/22/2003
Received Issue Date: 1/22/2003
Doc Link:
Title Description Comments:

Geotracker

Action Type: Other Regulatory Actions
Action: Staff Letter - #20030122B
Action Date: 1/22/2003
Received Issue Date: 1/22/2003
Doc Link:
Title Description Comments:

Gw sampling

Action Type: Other Regulatory Actions
Action: Staff Letter - #20020617
Action Date: 6/17/2002
Received Issue Date: 6/17/2002
Doc Link:
Title Description Comments:

Site characterization

Action Type: Other Regulatory Actions
Action: Staff Letter - #20020404
Action Date: 4/4/2002
Received Issue Date: 4/4/2002
Doc Link:
Title Description Comments:

Waste disposal

Action Type: Other Regulatory Actions
Action: Technical Correspondence / Assistance / Other
Action Date: 12/31/2000
Received Issue Date: 12/31/2000
Doc Link: https://geotracker.waterboards.ca.gov/view_documents?global_id=T0608100646&enforcement_id=6515048&temptable=ENFORCEMENT
Title Description Comments:

Site Photos

Action Type: Leak Action
Action: Leak Stopped
Action Date: 11/1/1999
Received Issue Date:
Doc Link:

Title Description Comments:

Action Type: Notices
Action: Notice of Responsibility - #19930112
Action Date: 1/12/1993
Received Issue Date: 1/12/1993
Doc Link:
Title Description Comments:

Notice of responsibility

Action Type: Leak Action
Action: Leak Discovery
Action Date: 1/12/1993
Received Issue Date:
Doc Link:
Title Description Comments:

Action Type: Leak Action
Action: Leak Reported
Action Date: 8/13/1987
Received Issue Date:
Doc Link:
Title Description Comments:

Action Type: Enforcement - Other
Action: UNK
Action Date:
Received Issue Date:
Doc Link:
Title Description Comments:

Action Type: Enforcement - Other
Action: UNK
Action Date:
Received Issue Date:
Doc Link:
Title Description Comments:

GeoTracker Search - Site Maps (as of October 16, 2023)

Submitted: 8/17/2012
Submitted By: WSP USA INC. (AUTH_RP)
Title: GEO_MAP
Link: https://geotracker.waterboards.ca.gov/esi/uploads/geo_map/4349151551/T0608100646.PDF

Submitted: 8/17/2012
Submitted By: WSP USA INC. (AUTH_RP)
Title: SO1/MW-6 BORING LOG (MW-6)
Link: https://geotracker.waterboards.ca.gov/esi/uploads/geo_bore/7818434953/T0608100646.PDF

Submitted: 5/12/2009
Submitted By: WSP USA INC. (AUTH_RP)
Title: SB-5 (SB5)
Link: https://geotracker.waterboards.ca.gov/esi/uploads/geo_bore/6192345738/T0608100646.PDF

Submitted: 5/12/2009
Submitted By: WSP USA INC. (AUTH_RP)
Title: SB-4 (SB4)
Link: https://geotracker.waterboards.ca.gov/esi/uploads/geo_bore/1446801304/T0608100646.PDF

Submitted: 5/12/2009
Submitted By: WSP USA INC. (AUTH_RP)

Title: SB-6 (SB6)
Link: https://geotracker.waterboards.ca.gov/esi/uploads/geo_bore/7858822047/T0608100646.PDF

Submitted: 5/12/2009
Submitted By: WSP USA INC. (AUTH_RP)
Title: SB-3 (SB3)
Link: https://geotracker.waterboards.ca.gov/esi/uploads/geo_bore/5265749275/T0608100646.PDF

Submitted: 5/12/2009
Submitted By: WSP USA INC. (AUTH_RP)
Title: SB-7 (SB7)
Link: https://geotracker.waterboards.ca.gov/esi/uploads/geo_bore/4985022306/T0608100646.PDF

Submitted: 5/12/2009
Submitted By: WSP USA INC. (AUTH_RP)
Title: SB-2 (SB2)
Link: https://geotracker.waterboards.ca.gov/esi/uploads/geo_bore/9890555143/T0608100646.PDF

Submitted: 5/12/2009
Submitted By: WSP USA INC. (AUTH_RP)
Title: SB-1 (SB1)
Link: https://geotracker.waterboards.ca.gov/esi/uploads/geo_bore/8383669197/T0608100646.PDF

Submitted: 5/12/2009
Submitted By: WSP USA INC. (AUTH_RP)
Title: GEO_MAP
Link: https://geotracker.waterboards.ca.gov/esi/uploads/geo_map/8005489528/T0608100646.PDF

Submitted: 4/11/2008
Submitted By: WSP USA INC. (AUTH_RP)
Title: GEO_BORE (PZ-1)
Link: https://geotracker.waterboards.ca.gov/esi/uploads/geo_bore/9135563731/T0608100646.pdf

Submitted: 9/1/2005
Submitted By: TEC ACCUTITE (AUTH_RP)
Title: GEO_BORE (B-31)
Link: https://geotracker.waterboards.ca.gov/esi/uploads/geo_bore/3581205606/T0608100646.pdf

Submitted: 9/1/2005
Submitted By: TEC ACCUTITE (AUTH_RP)
Title: GEO_BORE (B-29)
Link: https://geotracker.waterboards.ca.gov/esi/uploads/geo_bore/8120147526/T0608100646.pdf

Submitted: 9/1/2005
Submitted By: TEC ACCUTITE (AUTH_RP)
Title: GEO_BORE (B-30)
Link: https://geotracker.waterboards.ca.gov/esi/uploads/geo_bore/1396161735/T0608100646.pdf

Submitted: 9/1/2005
Submitted By: TEC ACCUTITE (AUTH_RP)
Title: GEO_BORE (B-33)
Link: https://geotracker.waterboards.ca.gov/esi/uploads/geo_bore/1813308537/T0608100646.pdf

Submitted: 9/1/2005
Submitted By: TEC ACCUTITE (AUTH_RP)
Title: GEO_MAP
Link: https://geotracker.waterboards.ca.gov/esi/uploads/geo_map/5297544717/T0608100646.pdf

Submitted: 9/1/2005
Submitted By: TEC ACCUTITE (AUTH_RP)
Title: GEO_BORE (B-32)
Link: https://geotracker.waterboards.ca.gov/esi/uploads/geo_bore/8451679825/T0608100646.pdf

Submitted: 9/1/2005
Submitted By: TEC ACCUTITE (AUTH_RP)
Title: GEO_BORE (B-28)
Link: https://geotracker.waterboards.ca.gov/esi/uploads/geo_bore/3758634269/T0608100646.pdf

Submitted: 2/10/2005

Submitted By: TEC ACCUTITE (AUTH_RP)
Title: GEO_MAP
Link: https://geotracker.waterboards.ca.gov/esi/uploads/geo_map/9914960563/T0608100646.pdf

Submitted: 12/15/2004
Submitted By: TEC ACCUTITE (AUTH_RP)
Title: GEO_MAP
Link: https://geotracker.waterboards.ca.gov/esi/uploads/geo_map/7034207999/T0608100646.pdf

Submitted: 10/3/2003
Submitted By: TEC ACCUTITE (AUTH_RP)
Title: GEO_MAP
Link: https://geotracker.waterboards.ca.gov/esi/uploads/geo_map/5153211295/T0608100646.tif

GeoTracker Search - Documents (as of October 16, 2023)

Document Type: Site Documents **Document Date:** 12/15/2021
Type: LETTER - NOTICE **Submitted:**
Submitted By: JACOB MADDEN (REGULATOR)
Title: BUILDING DEPARTMENT REQUEST FOR NOTIFICATION
Title Link: https://geotracker.waterboards.ca.gov/view_documents?global_id=T0608100646&enforcement_id=6482535

Document Type: Site Documents **Document Date:** 12/10/2021
Type: CLOSURE/NO FURTHER ACTION LETTER **Submitted:**
Submitted By: JACOB MADDEN (REGULATOR)
Title: CLOSURE/NO FURTHER ACTION LETTER
Title Link: https://geotracker.waterboards.ca.gov/view_documents?global_id=T0608100646&enforcement_id=6482523

Document Type: Site Documents **Document Date:** 8/18/2021
Type: NOTIFICATION - PRECLOSURE **Submitted:**
Submitted By: JACOB MADDEN (REGULATOR)
Title: 60-DAY NOTICES OF CLOSURE
Title Link: https://geotracker.waterboards.ca.gov/view_documents?global_id=T0608100646&enforcement_id=6474096

Document Type: Site Documents **Document Date:** 6/25/2021
Type: OTHER REPORT / DOCUMENT **Submitted:**
Submitted By: JACOB MADDEN (REGULATOR)
Title: DEED RESTRICTION
Title Link: https://geotracker.waterboards.ca.gov/view_documents?global_id=T0608100646&document_id=6055833

Document Type: Site Documents **Document Date:** 4/20/2021
Type: CLOSURE SUMMARY **Submitted:**
Submitted By: JACOB MADDEN (REGULATOR)
Title: CLOSURE MEMO AND SUMMARY
Title Link: https://geotracker.waterboards.ca.gov/view_documents?global_id=T0608100646&enforcement_id=6482097

Document Type: Site Documents **Document Date:** 10/6/2020
Type: STAFF LETTER **Submitted:**
Submitted By: JACOB MADDEN (REGULATOR)
Title: SECOND EMAIL RESPONSE TO DEED RESTRICTION
Title Link: https://geotracker.waterboards.ca.gov/view_documents?global_id=T0608100646&enforcement_id=6449147

Document Type: Site Documents **Document Date:** 8/6/2020
Type: CLEAN UP FUND - CASE CLOSURE REVIEW SUMMARY REPORT (RSR) **Submitted:**
Submitted By: MIA SCHIAPPI (REGULATOR)
Title: 18790 2ND RSR CONCUR WITH CLOSURE JUNE 2020
Title Link: https://geotracker.waterboards.ca.gov/view_documents?global_id=T0608100646&enforcement_id=6444005

Document Type: Site Documents **Document Date:** 4/30/2020
Type: STAFF LETTER **Submitted:**
Submitted By: JACOB MADDEN (REGULATOR)
Title: EMAIL RESPONSE TO DEED RESTRICTION
Title Link: https://geotracker.waterboards.ca.gov/view_documents?global_id=T0608100646&enforcement_id=6433983

Document Type: Monitoring Reports **Document Date:** 9/6/2019
Type: MONITORING REPORT - SEMI-ANNUALLY **Submitted:**
Submitted By: WSP USA INC. (AUTH_RP)

Title: FIRST SEMI ANN 2019 MONITORING REP ATTACHMENTS
Title Link: https://geotracker.waterboards.ca.gov/esi/uploads/geo_report/3811468958/T0608100646.PDF

Document Type: Monitoring Reports **Document Date:** 9/6/2019
Type: MONITORING REPORT - SEMI-ANNUALLY **Submitted:**
Submitted By: WSP USA INC. (AUTH_RP)
Title: FIRST SEMI-ANNUAL 2019 SOIL VAPOR MONITORING REPORT
Title Link: https://geotracker.waterboards.ca.gov/esi/uploads/geo_report/4066683292/T0608100646.PDF

Document Type: Monitoring Reports **Document Date:** 8/21/2019
Type: MONITORING REPORT - SEMI-ANNUALLY **Submitted:**
Submitted By: WSP USA INC. (AUTH_RP)
Title: 1SA2019 SOIL VAPOR MONITORING REPORT REV
Title Link: https://geotracker.waterboards.ca.gov/esi/uploads/geo_report/1150689184/T0608100646.PDF

Document Type: Site Documents **Document Date:** 8/21/2019
Type: STAFF LETTER **Submitted:**
Submitted By: JACOB MADDEN (REGULATOR)
Title: COMMENT ON VI RISK ASSESSMENT FOR CURRENT BUILDING. REQUIRE DEED RESTRICTION.
Title Link: https://geotracker.waterboards.ca.gov/view_documents?global_id=T0608100646&enforcement_id=6412686

Document Type: Site Documents **Document Date:** 8/2/2019
Type: SOIL VAPOR INTRUSION INVESTIGATION REPORT **Submitted:**
Submitted By: WSP USA INC. (AUTH_RP)
Title: INDOOR VAPOR INTRUSION RISK ASSESSMENT, REH PROPERTIES
Title Link: https://geotracker.waterboards.ca.gov/esi/uploads/geo_report/7039801478/T0608100646.PDF

Document Type: Site Documents **Document Date:** 7/24/2019
Type: STAFF LETTER **Submitted:**
Submitted By: JACOB MADDEN (REGULATOR)
Title: VAPOR SAMPLING QA/QC ISSUES REQUEST FOR REVISED REPORT. REQUEST FOR INDICATION IF RP IS WILLING TO ENTER INTO VOLUNTARY DEED RESTRICTION TO CLOSE CASE. RESIDUAL VAPOR IN PORTION OF BUILDING EXCEEDS HEALTH BASED SCREENING.
Title Link: https://geotracker.waterboards.ca.gov/view_documents?global_id=T0608100646&enforcement_id=6409842

Document Type: Site Documents **Document Date:** 12/5/2018
Type: TECHNICAL CORRESPONDENCE / ASSISTANCE / OTHER **Submitted:**
Submitted By: JACOB MADDEN (REGULATOR)
Title: EMAIL OFFERING MULTIPLE PATHS TO ADDRESS VI PATHWAY TO JUSTIFY CASE CLOSURE
Title Link: https://geotracker.waterboards.ca.gov/view_documents?global_id=T0608100646&enforcement_id=6383112

Document Type: Monitoring Reports **Document Date:** 11/30/2018
Type: MONITORING REPORT - SEMI-ANNUALLY **Submitted:**
Submitted By: WSP USA INC. (AUTH_RP)
Title: REH 2018SA MONITORING REPORT
Title Link: https://geotracker.waterboards.ca.gov/esi/uploads/geo_report/7013571619/T0608100646.PDF

Document Type: Site Documents **Document Date:** 10/17/2018
Type: EMAIL CORRESPONDENCE **Submitted:**
Submitted By: ANNE JUREK (REGULATOR)
Title: EMAIL RESPONSE TO CONSULTANT'S QUESTION IN IA SAMPLING
Title Link: https://geotracker.waterboards.ca.gov/view_documents?global_id=T0608100646&enforcement_id=6372690

Document Type: Site Documents **Document Date:** 8/28/2018
Type: STAFF LETTER **Submitted:**
Submitted By: ANNE JUREK (REGULATOR)
Title: CONDITIONALLY CONCUR WITH WORK PLAN. REQUIRE CONCURRENT SUB-SLAB VAPOR AND IA SAMPLING
Title Link: https://geotracker.waterboards.ca.gov/view_documents?global_id=T0608100646&enforcement_id=6368139

Document Type: Site Documents **Document Date:** 7/6/2018
Type: SOIL VAPOR INTRUSION INVESTIGATION WORKPLAN **Submitted:**
Submitted By: WSP USA INC. (AUTH_RP)
Title: REH VAPOR INTRUSION RISK ASSESSMENT WORKPLAN JULY 2018
Title Link: https://geotracker.waterboards.ca.gov/esi/uploads/geo_report/2139227509/T0608100646.PDF

Document Type: Site Documents **Document Date:** 4/10/2018
Type: STAFF LETTER **Submitted:**
Submitted By: ANNE JUREK (REGULATOR)
Title: LETTER DENYING CLOSURE REQUEST THAT WAS MADE IN THE 2ND SA 2017 REPORT. GPP IN LETTER REQUESTS WORK PLAN TO VAPOR INTRUSION RISK FROM RESIDUAL SUB-SLAB VAPOR; ALSO REQUESTING TO CONTINUE TO MONITOR SUB-SLAB VAPOR BUT ON A SEMI-ANNUAL BASIS
Title Link: https://geotracker.waterboards.ca.gov/view_documents?global_id=T0608100646&enforcement_id=6354581

Document Type: Monitoring Reports **Document Date:** 2/14/2018
Type: MONITORING REPORT - SEMI-ANNUALLY **Submitted:**
Submitted By: WSP USA INC. (AUTH_RP)
Title: REH PROP 2SA2017 MONITORING REPORT
Title Link: https://geotracker.waterboards.ca.gov/esi/uploads/geo_report/9096368610/T0608100646.PDF

Document Type: Monitoring Reports **Document Date:** 8/14/2017
Type: MONITORING REPORT - SEMI-ANNUALLY **Submitted:**
Submitted By: WSP USA INC. (AUTH_RP)
Title: 1SA2017 MONITORING REPORT
Title Link: https://geotracker.waterboards.ca.gov/esi/uploads/geo_report/4413743972/T0608100646.PDF

Document Type: Monitoring Reports **Document Date:** 2/15/2017
Type: MONITORING REPORT - SEMI-ANNUALLY **Submitted:**
Submitted By: WSP USA INC. (AUTH_RP)
Title: 2SA16 SUB SLAB SOIL VAPOR REPORT
Title Link: https://geotracker.waterboards.ca.gov/esi/uploads/geo_report/3904563605/T0608100646.PDF

Document Type: Site Documents **Document Date:** 8/3/2016
Type: CLEAN UP FUND - CASE CLOSURE REVIEW SUMMARY REPORT (RSR) **Submitted:**
Submitted By: (REGULATOR)
Title: USTCF CASE REVIEW
Title Link: https://geotracker.waterboards.ca.gov/view_documents?global_id=T0608100646&enforcement_id=6294220

Document Type: Monitoring Reports **Document Date:** 5/17/2016
Type: MONITORING REPORT - SEMI-ANNUALLY **Submitted:**
Submitted By: WSP USA INC. (AUTH_RP)
Title: FIRST SEMIANNUAL 2016 SUB-SLAB SOIL VAPOR SAMPLING RESULTS AUTHORIZATION LETTER
Title Link: https://geotracker.waterboards.ca.gov/esi/uploads/geo_report/2917131423/T0608100646.PDF

Document Type: Monitoring Reports **Document Date:** 5/16/2016
Type: MONITORING REPORT - SEMI-ANNUALLY **Submitted:**
Submitted By: WSP USA INC. (AUTH_RP)
Title: FIRST SEMIANNUAL 2016 SUB-SLAB SOIL VAPOR SAMPLING RESULTS REPORT
Title Link: https://geotracker.waterboards.ca.gov/esi/uploads/geo_report/6670747756/T0608100646.PDF

Document Type: Site Documents **Document Date:** 1/7/2016
Type: STAFF LETTER **Submitted:**
Submitted By: JACOB MADDEN (REGULATOR)
Title: CLOSURE DENIAL AND REQUEST FOR ADDITIONAL SUB-SLAB SAMPLING TO DEMONSTRATE POST REMEDIAL VAPOR STABILITY WITH SUGGESTION FOR MORE APPROPRIATE RISK EVALUATION.
Title Link: https://geotracker.waterboards.ca.gov/view_documents?global_id=T0608100646&enforcement_id=6271974

Document Type: Site Documents **Document Date:** 11/10/2015
Type: OTHER REPORT / DOCUMENT **Submitted:**
Submitted By: WSP USA INC. (AUTH_RP)
Title: SITE-SPECIFIC SUB-SLAB SOIL VAPOR SCREENING LEVELS
Title Link: https://geotracker.waterboards.ca.gov/esi/uploads/geo_report/9445334732/T0608100646.PDF

Document Type: Site Documents **Document Date:** 11/10/2015
Type: REQUEST FOR CLOSURE **Submitted:**
Submitted By: WSP USA INC. (AUTH_RP)
Title: THIRD QUARTER 2015 SUB-SLAB SOIL VAPOR SAMPLING RESULTS
Title Link: https://geotracker.waterboards.ca.gov/esi/uploads/geo_report/4267740607/T0608100646.PDF

Document Type: Site Documents **Document Date:** 9/18/2015
Type: WELL DESTRUCTION REPORT **Submitted:**
Submitted By: WSP USA INC. (AUTH_RP)
Title: MONITORING WELL DESTRUCTION REPORT
Title Link: https://geotracker.waterboards.ca.gov/esi/uploads/geo_report/7618522405/T0608100646.PDF

Document Type: Site Documents **Document Date:** 6/25/2015
Type: STAFF LETTER **Submitted:**
Submitted By: JACOB MADDEN (REGULATOR)
Title: CONCURRENCE WITH ADDITIONAL SUB-SLAB VAPOR SAMPLING AND REQUEST FOR SITE SPECIFIC RISK ASSESSMENT. APPROVAL OF WELL DESTRUCTIONS.
Title Link: https://geotracker.waterboards.ca.gov/view_documents?global_id=T0608100646&enforcement_id=6250183

Document Type: Monitoring Reports **Document Date:** 6/15/2015
Type: MONITORING REPORT - OTHER **Submitted:**
Submitted By: WSP USA INC. (AUTH_RP)
Title: SUB-SLAB SOIL VAPOR AUTHORIZATION LETTER
Title Link: https://geotracker.waterboards.ca.gov/esi/uploads/geo_report/1071906805/T0608100646.PDF

Document Type: Monitoring Reports **Document Date:** 6/10/2015
Type: MONITORING REPORT - OTHER **Submitted:**
Submitted By: WSP USA INC. (AUTH_RP)
Title: SUB-SLAB SOIL VAPOR SAMPLING
Title Link: https://geotracker.waterboards.ca.gov/esi/uploads/geo_report/9231226325/T0608100646.PDF

Document Type: Monitoring Reports **Document Date:** 5/12/2015
Type: MONITORING REPORT - SEMI-ANNUALLY **Submitted:**
Submitted By: WSP USA INC. (AUTH_RP)
Title: 1SA15 GW MONITORING REPORT
Title Link: https://geotracker.waterboards.ca.gov/esi/uploads/geo_report/4059150040/T0608100646.PDF

Document Type: Site Documents **Document Date:** 4/10/2015
Type: STAFF LETTER **Submitted:**
Submitted By: CHARLES ICE (REGULATOR)
Title: POST-REMEDIATION VERIFICATION
Title Link: https://geotracker.waterboards.ca.gov/view_documents?global_id=T0608100646&enforcement_id=6241511

Document Type: Site Documents **Document Date:** 4/3/2015
Type: OTHER REPORT / DOCUMENT **Submitted:**
Submitted By: WSP USA INC. (AUTH_RP)
Title: SHOP OFFICE EXCAVATION REPORT
Title Link: https://geotracker.waterboards.ca.gov/esi/uploads/geo_report/2898428380/T0608100646.PDF

Document Type: Monitoring Reports **Document Date:** 11/13/2014
Type: MONITORING REPORT - SEMI-ANNUALLY **Submitted:**
Submitted By: WSP USA INC. (AUTH_RP)
Title: 2SA14 GW MONITORING REPORT
Title Link: https://geotracker.waterboards.ca.gov/esi/uploads/geo_report/4872962296/T0608100646.PDF

Document Type: Monitoring Reports **Document Date:** 5/20/2014
Type: MONITORING REPORT - SEMI-ANNUALLY **Submitted:**
Submitted By: WSP USA INC. (AUTH_RP)
Title: 1SA14 AUTHORIZATION LETTER
Title Link: https://geotracker.waterboards.ca.gov/esi/uploads/geo_report/3866982638/T0608100646.PDF

Document Type: Site Documents **Document Date:** 5/13/2014
Type: NOTICE OF VIOLATION **Submitted:**
Submitted By: JACOB MADDEN (REGULATOR)
Title: NOTICE OF VIOLATION
Title Link: https://geotracker.waterboards.ca.gov/view_documents?global_id=T0608100646&enforcement_id=6202801

Document Type: Monitoring Reports **Document Date:** 5/9/2014
Type: MONITORING REPORT - SEMI-ANNUALLY **Submitted:**
Submitted By: WSP USA INC. (AUTH_RP)
Title: 1SA14 GW MONITORING REPORT
Title Link: https://geotracker.waterboards.ca.gov/esi/uploads/geo_report/4366036593/T0608100646.PDF

Document Type: Monitoring Reports **Document Date:** 10/31/2013
Type: MONITORING REPORT - SEMI-ANNUALLY **Submitted:**
Submitted By: WSP USA INC. (AUTH_RP)
Title: 2SA13 GW MONITORING REPORT
Title Link: https://geotracker.waterboards.ca.gov/esi/uploads/geo_report/6746911227/T0608100646.PDF

Document Type: Site Documents **Document Date:** 10/2/2013

Type: CORRESPONDENCE **Submitted:**
Submitted By: WSP USA INC. (AUTH_RP)
Title: SHOP EXCAVATION PROGRESS
Title Link: https://geotracker.waterboards.ca.gov/esi/uploads/geo_report/9689838469/T0608100646.PDF

Document Type: Monitoring Reports **Document Date:** 5/2/2013
Type: MONITORING REPORT - SEMI-ANNUALLY **Submitted:**
Submitted By: WSP USA INC. (AUTH_RP)
Title: 1SA13 GW MONITORING REPORT
Title Link: https://geotracker.waterboards.ca.gov/esi/uploads/geo_report/1307717502/T0608100646.PDF

Document Type: Site Documents **Document Date:** 1/22/2013
Type: STAFF LETTER **Submitted:**
Submitted By: JACOB MADDEN (REGULATOR)
Title: REQUEST TO IMPLEMENT PROPOSED EXCAVATION IN THE SHOP/OFFICE
Title Link: https://geotracker.waterboards.ca.gov/view_documents?global_id=T0608100646&enforcement_id=6147692

Document Type: Site Documents **Document Date:** 12/19/2012
Type: OTHER REPORT / DOCUMENT **Submitted:**
Submitted By: WSP USA INC. (AUTH_RP)
Title: REMOVAL OF SHOP BUILDING SLAB
Title Link: https://geotracker.waterboards.ca.gov/esi/uploads/geo_report/1374506652/T0608100646.PDF

Document Type: Site Documents **Document Date:** 12/19/2012
Type: OTHER REPORT / DOCUMENT **Submitted:**
Submitted By: WSP USA INC. (AUTH_RP)
Title: STRUCTURAL REQUIREMENTS FOR EXCAVATION AT 114 SOUTH MAPLE
Title Link: https://geotracker.waterboards.ca.gov/esi/uploads/geo_report/8657672941/T0608100646.PDF

Document Type: Monitoring Reports **Document Date:** 11/9/2012
Type: MONITORING REPORT - SEMI-ANNUALLY **Submitted:**
Submitted By: WSP USA INC. (AUTH_RP)
Title: 2SA12 GW MONITORING REPORT
Title Link: https://geotracker.waterboards.ca.gov/esi/uploads/geo_report/5836670875/T0608100646.PDF

Document Type: Site Documents **Document Date:** 8/22/2012
Type: STAFF LETTER **Submitted:**
Submitted By: JACOB MADDEN (REGULATOR)
Title: REQUEST FOR SHOP OFFICE EXCAVATION OR JUSTIFICATION AND REMEDIAL ALTERNATIVE EVALUATION IF NOT POSSIBLE
Title Link: https://geotracker.waterboards.ca.gov/view_documents?global_id=T0608100646&enforcement_id=6135771

Document Type: Site Documents **Document Date:** 7/19/2012
Type: OTHER REPORT / DOCUMENT **Submitted:**
Submitted By: WSP USA INC. (AUTH_RP)
Title: SHOP OFFICE ASSESSMENT REPORT
Title Link: https://geotracker.waterboards.ca.gov/esi/uploads/geo_report/9903502702/T0608100646.PDF

Document Type: Site Documents **Document Date:** 7/19/2012
Type: OTHER REPORT / DOCUMENT **Submitted:**
Submitted By: WSP USA INC. (AUTH_RP)
Title: SHOP OFFICE ASSESSMENT REPORT AUTHORIZATION LETTER
Title Link: https://geotracker.waterboards.ca.gov/esi/uploads/geo_report/4622889220/T0608100646.PDF

Document Type: Monitoring Reports **Document Date:** 4/13/2012
Type: MONITORING REPORT - QUARTERLY **Submitted:**
Submitted By: WSP USA INC. (AUTH_RP)
Title: 1SA2012 AUTHORIZATION LETTER
Title Link: https://geotracker.waterboards.ca.gov/esi/uploads/geo_report/9878371477/T0608100646.PDF

Document Type: Monitoring Reports **Document Date:** 4/6/2012
Type: MONITORING REPORT - QUARTERLY **Submitted:**
Submitted By: WSP USA INC. (AUTH_RP)
Title: 1SA12 GW MONITORING REPORT
Title Link: https://geotracker.waterboards.ca.gov/esi/uploads/geo_report/3291442811/T0608100646.PDF

Document Type: Monitoring Reports **Document Date:** 11/10/2011
Type: MONITORING REPORT - SEMI-ANNUALLY **Submitted:**
Submitted By: WSP USA INC. (AUTH_RP)

Title: SECOND SEMI ANNUAL GW MONITORING REPORT
Title Link: https://geotracker.waterboards.ca.gov/esi/uploads/geo_report/8376265764/T0608100646.PDF

Document Type: Site Documents **Document Date:** 9/22/2011
Type: STAFF LETTER **Submitted:**
Submitted By: JACOB MADDEN (REGULATOR)
Title: CONDITIONAL WP APPROVAL.
Title Link: https://geotracker.waterboards.ca.gov/view_documents?global_id=T0608100646&enforcement_id=6099062

Document Type: Site Documents **Document Date:** 9/2/2011
Type: SITE INVESTIGATION WORKPLAN **Submitted:**
Submitted By: WSP USA INC. (AUTH_RP)
Title: SHOP OFFICE ASSESSMENT WORKPLAN
Title Link: https://geotracker.waterboards.ca.gov/esi/uploads/geo_report/5919509828/T0608100646.PDF

Document Type: Site Documents **Document Date:** 5/18/2011
Type: STAFF LETTER **Submitted:**
Submitted By: JACOB MADDEN (REGULATOR)
Title: REQUEST FOR REVISED WORKPLAN THAT ADEQUATELY ADDRESSES BULK OF RESIDUAL SECONDARY SOURCE.
Title Link: https://geotracker.waterboards.ca.gov/view_documents?global_id=T0608100646&enforcement_id=6087196

Document Type: Monitoring Reports **Document Date:** 5/13/2011
Type: MONITORING REPORT - SEMI-ANNUALLY **Submitted:**
Submitted By: WSP USA INC. (AUTH_RP)
Title: 1SA11 GW MONITORING REPORT
Title Link: https://geotracker.waterboards.ca.gov/esi/uploads/geo_report/1668183326/T0608100646.PDF

Document Type: Site Documents **Document Date:** 4/15/2011
Type: PILOT STUDY / TREATABILITY WORKPLAN **Submitted:**
Submitted By: WSP USA INC. (AUTH_RP)
Title: SOIL VAPOR EXTRACTION PILOT TEST WORKPLAN
Title Link: https://geotracker.waterboards.ca.gov/esi/uploads/geo_report/6333907365/T0608100646.PDF

Document Type: Site Documents **Document Date:** 12/8/2010
Type: STAFF LETTER **Submitted:**
Submitted By: JACOB MADDEN (REGULATOR)
Title: REQUEST FOR WP TO CONFIRM OR REMEDIATE REMAINING SOURCE.
Title Link: https://geotracker.waterboards.ca.gov/view_documents?global_id=T0608100646&enforcement_id=6071316

Document Type: Site Documents **Document Date:** 11/19/2010
Type: CAP/RAP - OTHER REPORT **Submitted:**
Submitted By: WSP USA INC. (AUTH_RP)
Title: CORRECTIVE ACTION PLAN RESULTS REPORT
Title Link: https://geotracker.waterboards.ca.gov/esi/uploads/geo_report/4559918999/T0608100646.PDF

Document Type: Monitoring Reports **Document Date:** 11/4/2010
Type: MONITORING REPORT - SEMI-ANNUALLY **Submitted:**
Submitted By: WSP USA INC. (AUTH_RP)
Title: 2SA10 GW MONITORING REPORT AUTHORIZATION LETTER
Title Link: https://geotracker.waterboards.ca.gov/esi/uploads/geo_report/4255872368/T0608100646.PDF

Document Type: Monitoring Reports **Document Date:** 10/28/2010
Type: MONITORING REPORT - SEMI-ANNUALLY **Submitted:**
Submitted By: WSP USA INC. (AUTH_RP)
Title: SECOND SEMI-ANNUAL 2010 GROUNDWATER MONITORING
Title Link: https://geotracker.waterboards.ca.gov/esi/uploads/geo_report/6703500211/T0608100646.PDF

Document Type: Monitoring Reports **Document Date:** 5/14/2010
Type: MONITORING REPORT - SEMI-ANNUALLY **Submitted:**
Submitted By: WSP USA INC. (AUTH_RP)
Title: FIRST SEMI ANNUAL 2010
Title Link: https://geotracker.waterboards.ca.gov/esi/uploads/geo_report/9643296241/T0608100646.PDF

Document Type: Site Documents **Document Date:** 12/17/2009
Type: STAFF LETTER **Submitted:**
Submitted By: JACOB MADDEN (REGULATOR)
Title: WP ADDENDUM APPROVAL
Title Link: https://geotracker.waterboards.ca.gov/view_documents?global_id=T0608100646&enforcement_id=6038322

Document Type: Site Documents **Document Date:** 12/2/2009
Type: CAP/RAP - FINAL REMEDIATION / DESIGN PLAN **Submitted:**
Submitted By: WSP USA INC. (AUTH_RP)
Title: SOIL VAPOR ADDENDUM
Title Link: https://geotracker.waterboards.ca.gov/esi/uploads/geo_report/6528189420/T0608100646.PDF

Document Type: Monitoring Reports **Document Date:** 11/12/2009
Type: MONITORING REPORT - SEMI-ANNUALLY **Submitted:**
Submitted By: WSP USA INC. (AUTH_RP)
Title: 2SA09 GW MONITORING REPORT
Title Link: https://geotracker.waterboards.ca.gov/esi/uploads/geo_report/3962686002/T0608100646.PDF

Document Type: Site Documents **Document Date:** 9/30/2009
Type: STAFF LETTER **Submitted:**
Submitted By: JACOB MADDEN (REGULATOR)
Title: REMEDIAL VERIFICATION COMMENTS/CONDITIONS AND REQUEST FOR WP ADDENDUM
Title Link: https://geotracker.waterboards.ca.gov/view_documents?global_id=T0608100646&enforcement_id=6031515

Document Type: Site Documents **Document Date:** 9/3/2009
Type: CAP/RAP - OTHER REPORT **Submitted:**
Submitted By: WSP USA INC. (AUTH_RP)
Title: CAP EXCAVATION RESULTS AND SOIL VAPOR WORKPLAN
Title Link: https://geotracker.waterboards.ca.gov/esi/uploads/geo_report/1939886808/T0608100646.PDF

Document Type: Site Documents **Document Date:** 7/15/2009
Type: STAFF LETTER **Submitted:**
Submitted By: JACOB MADDEN (REGULATOR)
Title: RES 2009-042
Title Link: https://geotracker.waterboards.ca.gov/view_documents?global_id=T0608100646&enforcement_id=6021080

Document Type: Site Documents **Document Date:** 5/25/2009
Type: INTERIM REMEDIAL ACTION REPORT **Submitted:**
Submitted By: WSP USA INC. (AUTH_RP)
Title: CORRECTIVE ACTION REPORT
Title Link: https://geotracker.waterboards.ca.gov/esi/uploads/geo_report/8784157872/T0608100646.PDF

Document Type: Site Documents **Document Date:** 5/12/2009
Type: STAFF LETTER **Submitted:**
Submitted By: JACOB MADDEN (REGULATOR)
Title: APPROVE REVISED CLEAN-UP GOALS AND EXCAVATION EXPANSION
Title Link: https://geotracker.waterboards.ca.gov/view_documents?global_id=T0608100646&enforcement_id=6013220

Document Type: Monitoring Reports **Document Date:** 4/17/2009
Type: MONITORING REPORT - SEMI-ANNUALLY **Submitted:**
Submitted By: WSP USA INC. (AUTH_RP)
Title: 2SA09 GW MONITORING REPORT
Title Link: https://geotracker.waterboards.ca.gov/esi/uploads/geo_report/6943414151/T0608100646.PDF

Document Type: Site Documents **Document Date:** 4/15/2009
Type: TECHNICAL CORRESPONDENCE / ASSISTANCE / OTHER **Submitted:**
Submitted By: ROBERT MALLICK (REGULATOR)
Title: GPP FIELD NOTES
Title Link: https://geotracker.waterboards.ca.gov/view_documents?global_id=T0608100646&enforcement_id=6515053

Document Type: Site Documents **Document Date:** 4/13/2009
Type: INTERIM REMEDIAL ACTION REPORT **Submitted:**
Submitted By: WSP USA INC. (AUTH_RP)
Title: EXCAVATION LIMIT DEFINITION LETTER REPORT
Title Link: https://geotracker.waterboards.ca.gov/esi/uploads/geo_report/4414831876/T0608100646.PDF

Document Type: Site Documents **Document Date:** 4/1/2009
Type: OTHER REPORT / DOCUMENT **Submitted:**
Submitted By: ROBERT MALLICK (REGULATOR)
Title: WELL COMPLETION REPORTS AND BORING DATA
Title Link: https://geotracker.waterboards.ca.gov/view_documents?global_id=T0608100646&document_id=6083999

Document Type: Site Documents **Document Date:** 11/12/2008
Type: STAFF LETTER **Submitted:**
Submitted By: JACOB MADDEN (REGULATOR)
Title: REMEDIATION APPROVAL
Title Link: https://geotracker.waterboards.ca.gov/view_documents?global_id=T0608100646&enforcement_id=5993699

Document Type: Monitoring Reports **Document Date:** 11/5/2008
Type: MONITORING REPORT - SEMI-ANNUALLY **Submitted:**
Submitted By: WSP USA INC. (AUTH_RP)
Title: 2SA08 GW MONITORING REPORT
Title Link: https://geotracker.waterboards.ca.gov/esi/uploads/geo_report/1441483020/T0608100646.PDF

Document Type: Monitoring Reports **Document Date:** 10/29/2008
Type: MONITORING REPORT - SEMI-ANNUALLY **Submitted:**
Submitted By: WSP USA INC. (AUTH_RP)
Title: 2SA08 AUTHORIZATION LETTER
Title Link: https://geotracker.waterboards.ca.gov/esi/uploads/geo_report/3063872396/T0608100646.PDF

Document Type: Site Documents **Document Date:** 7/11/2008
Type: CAP/RAP - OTHER REPORT **Submitted:**
Submitted By: WSP USA INC. (AUTH_RP)
Title: CORRECTIVE ACTION PLAN
Title Link: https://geotracker.waterboards.ca.gov/esi/uploads/geo_report/9897780478/T0608100646.PDF

Document Type: Site Documents **Document Date:** 6/3/2008
Type: TECHNICAL CORRESPONDENCE / ASSISTANCE / OTHER **Submitted:**
Submitted By: ROBERT MALLICK (REGULATOR)
Title: SWRCB UST CLEANUP FUND
Title Link: https://geotracker.waterboards.ca.gov/view_documents?global_id=T0608100646&enforcement_id=6515037

Document Type: Monitoring Reports **Document Date:** 5/21/2008
Type: MONITORING REPORT - SEMI-ANNUALLY **Submitted:**
Submitted By: WSP USA INC. (AUTH_RP)
Title: 1SA08 AUTHORIZATION LETTER
Title Link: https://geotracker.waterboards.ca.gov/esi/uploads/geo_report/5091827869/T0608100646.PDF

Document Type: Monitoring Reports **Document Date:** 5/15/2008
Type: MONITORING REPORT - SEMI-ANNUALLY **Submitted:**
Submitted By: WSP USA INC. (AUTH_RP)
Title: FIRST SEMI-ANNUAL 2008 GW MONITORING REPORT
Title Link: https://geotracker.waterboards.ca.gov/esi/uploads/geo_report/2382187366/T0608100646.PDF

Document Type: Site Documents **Document Date:** 5/1/2008
Type: TECHNICAL CORRESPONDENCE / ASSISTANCE / OTHER **Submitted:**
Submitted By: ROBERT MALLICK (REGULATOR)
Title: CORRECTIVE ACTION COMPLIANCE
Title Link: https://geotracker.waterboards.ca.gov/view_documents?global_id=T0608100646&enforcement_id=6515055

Document Type: Site Documents **Document Date:** 4/11/2008
Type: REPORTS - OTHER **Submitted:**
Submitted By: WSP USA INC. (AUTH_RP)
Title: PIEZOMETER (PZ-1) INSTALLATION REPORT
Title Link: https://geotracker.waterboards.ca.gov/esi/uploads/geo_report/7353086173/T0608100646.PDF

Document Type: Site Documents **Document Date:** 3/4/2008
Type: TECHNICAL CORRESPONDENCE / ASSISTANCE / OTHER **Submitted:**
Submitted By: ROBERT MALLICK (REGULATOR)
Title: UST CLEANUP FUND, NOTICE OF ELIGIBILITY DETERMINATION
Title Link: https://geotracker.waterboards.ca.gov/view_documents?global_id=T0608100646&enforcement_id=6515057

Document Type: Site Documents **Document Date:** 9/17/2007
Type: CORRESPONDENCE - ENFORCEMENT RELATED **Submitted:**
Submitted By: WSP USA INC. (AUTH_RP)
Title: RESPONSE LETTER
Title Link: https://geotracker.waterboards.ca.gov/esi/uploads/geo_report/8232130289/T0608100646.PDF

Document Type: Site Documents **Document Date:** 9/7/2007
Type: TECHNICAL CORRESPONDENCE / ASSISTANCE / OTHER **Submitted:**
Submitted By: ROBERT MALLICK (REGULATOR)
Title: SWRCB UST CLEANUP FUND, REQUEST FOR FURTHER DOCUMENTATION DURING INITIAL REVIEW
Title Link: https://geotracker.waterboards.ca.gov/view_documents?global_id=T0608100646&enforcement_id=6515033

Document Type: Site Documents **Document Date:** 7/18/2007
Type: TECHNICAL CORRESPONDENCE / ASSISTANCE / OTHER **Submitted:**
Submitted By: ROBERT MALLICK (REGULATOR)
Title: PERMITS
Title Link: https://geotracker.waterboards.ca.gov/view_documents?global_id=T0608100646&enforcement_id=6515049

Document Type: Monitoring Reports **Document Date:** 5/29/2007
Type: MONITORING REPORT - SEMI-ANNUALLY **Submitted:**
Submitted By: TEC ACCUTITE (AUTH_RP)
Title: FIRST SEMI-ANNUAL 2007 GW MONITORING LAB RESULTS
Title Link: https://geotracker.waterboards.ca.gov/esi/uploads/geo_report/4911649942/T0608100646.PDF

Document Type: Site Documents **Document Date:** 3/26/2007
Type: WORKPLANS - REMEDIAL ACTION PLAN **Submitted:**
Submitted By: WSP USA INC. (AUTH_RP)
Title: REMEDIAL ALTERNATIVES EVALUATION FOR SOIL BENEATH THE MAINTENANCE GARAGE
Title Link: https://geotracker.waterboards.ca.gov/esi/uploads/geo_report/8029803216/T0608100646.PDF

Document Type: Site Documents **Document Date:** 3/1/2007
Type: TECHNICAL CORRESPONDENCE / ASSISTANCE / OTHER **Submitted:**
Submitted By: ROBERT MALLICK (REGULATOR)
Title: UST CLEANUP FUND, FINAL REQUEST FOR FURTHER DOCUMENTATION DURING INITIAL REVIEW
Title Link: https://geotracker.waterboards.ca.gov/view_documents?global_id=T0608100646&enforcement_id=6515054

Document Type: Site Documents **Document Date:** 1/2/2007
Type: EMAIL CORRESPONDENCE **Submitted:**
Submitted By: ROBERT MALLICK (REGULATOR)
Title: EMAIL CORRESPONDENCES
Title Link: https://geotracker.waterboards.ca.gov/view_documents?global_id=T0608100646&enforcement_id=6515034

Document Type: Site Documents **Document Date:** 12/5/2006
Type: STAFF LETTER **Submitted:**
Submitted By: ROBERT MALLICK (REGULATOR)
Title: LOP STAFF LETTERS
Title Link: https://geotracker.waterboards.ca.gov/view_documents?global_id=T0608100646&enforcement_id=6515031

Document Type: Site Documents **Document Date:** 11/28/2006
Type: TECHNICAL CORRESPONDENCE / ASSISTANCE / OTHER **Submitted:**
Submitted By: ROBERT MALLICK (REGULATOR)
Title: RESPONSE TO LOP LETTER DATED OCT 26, 2006
Title Link: https://geotracker.waterboards.ca.gov/view_documents?global_id=T0608100646&enforcement_id=6515030

Document Type: Site Documents **Document Date:** 11/1/2006
Type: OTHER REPORT / DOCUMENT **Submitted:**
Submitted By: ROBERT MALLICK (REGULATOR)
Title: HISTORICAL REPORTS PRIOR TO 2006
Title Link: https://geotracker.waterboards.ca.gov/view_documents?global_id=T0608100646&document_id=6084002

Document Type: Site Documents **Document Date:** 11/1/2006
Type: TECHNICAL CORRESPONDENCE / ASSISTANCE / OTHER **Submitted:**
Submitted By: ROBERT MALLICK (REGULATOR)
Title: ADMINISTRATIVE, CORRESPONDENCES, FUNDING, NOTES, AND PERMITS PRIOR TO 2006
Title Link: https://geotracker.waterboards.ca.gov/view_documents?global_id=T0608100646&enforcement_id=6515058

Document Type: Monitoring Reports **Document Date:** 10/20/2006
Type: MONITORING REPORT - SEMI-ANNUALLY **Submitted:**
Submitted By: TEC ACCUTITE (AUTH_RP)

Map Key	Number of Records	Direction	Distance (mi/ft)	Elev/Diff (ft)	Site	DB

Title: SECOND SEMI-ANNAUL GW MONITORING REPORT
Title Link: https://geotracker.waterboards.ca.gov/esi/uploads/geo_report/8659910440/T0608100646.PDF

Document Type: Site Documents **Document Date:** 5/4/2006
Type: REPORTS - TANK REMOVAL RPT. **Submitted:**
Submitted By: TEC ACCUTITE (AUTH_RP)
Title: UNDERGROUND STORAGE TANK REMOVAL REPORT
Title Link: https://geotracker.waterboards.ca.gov/esi/uploads/geo_report/6337910294/T0608100646.PDF

Document Type: Monitoring Reports **Document Date:** 10/28/2005
Type: MONITORING REPORT - QUARTERLY **Submitted:**
Submitted By: TEC ACCUTITE (AUTH_RP)
Title: QUATERLY GROUNDWATER MONITORING REPORT SEPTEMBER 2005
Title Link: https://geotracker.waterboards.ca.gov/esi/uploads/geo_report/9936521232/T0608100646.PDF

Document Type: Site Documents **Document Date:** 9/9/2005
Type: REPORTS - INVESTIGATION RPT. **Submitted:**
Submitted By: TEC ACCUTITE (AUTH_RP)
Title: SITE CHARACTERIZATION REPORT
Title Link: https://geotracker.waterboards.ca.gov/esi/uploads/geo_report/6014225602/T0608100646.PDF

Document Type: Site Documents **Document Date:** 5/3/2005
Type: WORKPLANS - INVESTIGATION WP **Submitted:**
Submitted By: TEC ACCUTITE (AUTH_RP)
Title: SITE CHARACTERIZATION WORKPLAN - APRIL 26, 2005
Title Link: https://geotracker.waterboards.ca.gov/esi/uploads/geo_report/6289746940/T0608100646.PDF

Document Type: Monitoring Reports **Document Date:** 4/12/2005
Type: MONITORING REPORT - ANNUALLY **Submitted:**
Submitted By: TEC ACCUTITE (AUTH_RP)
Title: ANNUAL GROUNDWATER MONITORING REPORT MARCH 2005
Title Link: https://geotracker.waterboards.ca.gov/esi/uploads/geo_report/8385330021/T0608100646.PDF

Document Type: Site Documents **Document Date:** 12/31/2000
Type: TECHNICAL CORRESPONDENCE / ASSISTANCE / OTHER **Submitted:**
Submitted By: ROBERT MALLICK (REGULATOR)
Title: SITE PHOTOS
Title Link: https://geotracker.waterboards.ca.gov/view_documents?global_id=T0608100646&enforcement_id=6515048

135	4 of15	SSW	0.11 / 590.31	10.97 / -16	ARTHUR BUZZ HASKINS 114 SO. MAPLE AVE. SOUTH SAN FRANCISCO CA 94080	HHSS

County: San Mateo
Tank Details Microfiche: http://geotracker.waterboards.ca.gov/ustpdfs/pdf/0002bbce.pdf

---

135	5 of15	SSW	0.11 / 590.31	10.97 / -16	A & R EQUIPMENT 114 MAPLE SOUTH SAN FRANCISCO CA 94080	CUPA SANMATEO

Facility ID: FA0017787

Detail(s)

Program Category: UNDERGROUND TANK PROGRAM
Billing Status: Inactive, non-billable
Program Element: UNDERGROUND TANK - GENERAL

Program Category: BUSINESS PLAN PROGRAM
Billing Status: Inactive, non-billable
Program Element: STORES HAZ MAT <219GAL,1,999LB, 879CF

Map Key	Number of Records	Direction	Distance (mi/ft)	Elev/Diff (ft)	Site	DB

Program Category: HAZARDOUS WASTE PROGRAM
Billing Status: Inactive, non-billable
Program Element: GENERATES & RECYCLES WASTE OIL/SOLVENT

135	6 of15	SSW	0.11 / 590.31	10.97 / -16	FREMOUW ENVIRONMENTAL SVCS INC 114 MAPLE SOUTH SAN FRANCISCO CA 94080	CUPA SANMATEO

Facility ID: FA0048202

Detail(s)

Program Category: ABOVE GROUND PETROLEUM STORAGE (AST)
Billing Status: Inactive, non-billable
Program Element: TIER I: TANK STOR CAP =>1,320 & <5,000 GAL

Program Category: BUSINESS PLAN PROGRAM
Billing Status: Inactive, non-billable
Program Element: STORES MV FUELS OR WASTE ONLY

135	7 of15	SSW	0.11 / 590.31	10.97 / -16	A & REQUIPMENT CO 114 SO MAPLE AVENUE SOUTH SAN FRANCISCO CA 94080	EMISSIONS

1996 Criteria Data

Facility ID:	4646	CERR Code:	
Facility SIC Code:	5063	TOGT:	.3
CO:	41	ROGT:	.12
Air Basin:	SF	COT:	
District:	BA	NOXT:	
COID:	SM	SOXT:	
DISN:	BAY AREA AQMD	PMT:	
CHAPIS:		PM10T:	

1996 Toxic Data

Facility ID:	4646	COID:	SM
Facility SIC Code:	5063	DISN:	BAY AREA AQMD
CO:	41	CHAPIS:	
Air Basin:	SF	CERR Code:	
District:	BA		
TS:			
Health Risk Asmt:			
Non-Cancer Chronic Haz Ind:			
Non-Cancer Acute Haz Ind:			

1997 Criteria Data

Facility ID:	4646	CERR Code:	
Facility SIC Code:	5063	TOGT:	.3
CO:	41	ROGT:	.12
Air Basin:	SF	COT:	
District:	BA	NOXT:	
COID:	SM	SOXT:	
DISN:	BAY AREA AQMD	PMT:	
CHAPIS:		PM10T:	

1997 Toxic Data

Facility ID:	4646	***COID:***	SM
Facility SIC Code:	5063	***DISN:***	BAY AREA AQMD
CO:	41	***CHAPIS:***	
Air Basin:	SF	***CERR Code:***	
District:	BA		
TS:			
Health Risk Asmt:			
Non-Cancer Chronic Haz Ind:			
Non-Cancer Acute Haz Ind:			

1998 Criteria Data

Facility ID:	4646	***CERR Code:***	
Facility SIC Code:	5063	***TOGT:***	.6
CO:	41	***ROGT:***	.24
Air Basin:	SF	***COT:***	
District:	BA	***NOXT:***	
COID:	SM	***SOXT:***	
DISN:	BAY AREA AQMD	***PMT:***	
CHAPIS:		***PM10T:***	

1998 Toxic Data

Facility ID:	4646	***COID:***	SM
Facility SIC Code:	5063	***DISN:***	BAY AREA AQMD
CO:	41	***CHAPIS:***	
Air Basin:	SF	***CERR Code:***	
District:	BA		
TS:			
Health Risk Asmt:			
Non-Cancer Chronic Haz Ind:			
Non-Cancer Acute Haz Ind:			

1999 Criteria Data

Facility ID:	4646	***CERR Code:***	
Facility SIC Code:	5063	***TOGT:***	.65
CO:	41	***ROGT:***	.26
Air Basin:	SF	***COT:***	
District:	BA	***NOXT:***	
COID:	SM	***SOXT:***	
DISN:	BAY AREA AQMD	***PMT:***	
CHAPIS:		***PM10T:***	

1999 Toxic Data

Facility ID:	4646	***COID:***	SM
Facility SIC Code:	5063	***DISN:***	BAY AREA AQMD
CO:	41	***CHAPIS:***	
Air Basin:	SF	***CERR Code:***	
District:	BA		
TS:			
Health Risk Asmt:			
Non-Cancer Chronic Haz Ind:			
Non-Cancer Acute Haz Ind:			

2000 Criteria Data

Facility ID:	4646	***CERR Code:***	
Facility SIC Code:	5063	***TOGT:***	.65
CO:	41	***ROGT:***	.26

Map Key	Number of Records	Direction	Distance (mi/ft)	Elev/Diff (ft)	Site	DB

Air Basin:	SF	***COT:***	
District:	BA	***NOXT:***	
COID:	SM	***SOXT:***	
DISN:	BAY AREA AQMD	***PMT:***	
CHAPIS:		***PM10T:***	

2000 Toxic Data

Facility ID:	4646	***COID:***	SM
Facility SIC Code:	5063	***DISN:***	BAY AREA AQMD
CO:	41	***CHAPIS:***	
Air Basin:	SF	***CERR Code:***	
District:	BA		
TS:			
Health Risk Asmt:			
Non-Cancer Chronic Haz Ind:			
Non-Cancer Acute Haz Ind:			

2001 Criteria Data

Facility ID:	4646	***CERR Code:***	
Facility SIC Code:	5063	***TOGT:***	.65
CO:	41	***ROGT:***	.26
Air Basin:	SF	***COT:***	
District:	BA	***NOXT:***	
COID:	SM	***SOXT:***	
DISN:	BAY AREA AQMD	***PMT:***	
CHAPIS:		***PM10T:***	

2001 Toxic Data

Facility ID:	4646	***COID:***	SM
Facility SIC Code:	5063	***DISN:***	BAY AREA AQMD
CO:	41	***CHAPIS:***	
Air Basin:	SF	***CERR Code:***	
District:	BA		
TS:			
Health Risk Asmt:			
Non-Cancer Chronic Haz Ind:			
Non-Cancer Acute Haz Ind:			

135	***8 of15***	***SSW***	***0.11 / 590.31***	***10.97 / -16***	***A & R EQUIPMENT CO 114 SO MAPLE AVENUE SOUTH SAN FRANCISCO CA 94080***	***EMISSIONS***

135	***9 of15***	***SSW***	***0.11 / 590.31***	***10.97 / -16***	***ARTHUR BUZZ HASKINS 114 SO. MAPLE AVE. SOUTH SAN FRANCISCO CA***	***HIST TANK***

Owner Name:	ARTHUR BUZZ HASKINS	***No of Containers:***	9
Owner Street:	114 SO. MAPLE AVE.	***County:***	SAN MATEO
Owner City:	SO SAN FRANCISCO	***Facility State:***	CA
Owner State:	CA	***Facility Zip:***	94080
Owner Zip:	94080		

135	***10 of15***	***SSW***	***0.11 / 590.31***	***10.97 / -16***	***GLOBAL AVIATION SERVICES 114 Maple SOUTH SAN FRANCISCO CA 94080***	***CUPA SANMATEO***

Map Key	Number of Records	Direction	Distance (mi/ft)	Elev/Diff (ft)	Site	DB

Facility ID: FA0064320

Detail(s)

Program Category: BUSINESS PLAN PROGRAM
Billing Status: Active, billable
Program Element: STORES HAZ MAT <219GAL,1,999LB, 879CF

Program Category: HAZARDOUS WASTE PROGRAM
Billing Status: Active, billable
Program Element: GENERATES & RECYCLES WASTE OIL/SOLVENT

135	11 of15	SSW	0.11 / 590.31	10.97 / -16	BUZZ HASKINS EQUIPMENT CO INC 114 S MAPLE AVE SOUTH SAN FRANCISCO CA 94080-0000	RCRA NON GEN

EPA Handler ID: CAL000075337
Gen Status Universe: No Report
Contact Name: RICHARD E. HASKINS/PRES.
Contact Address: 114 SO MAPLE AVE , , SOUTH SAN FRANCISCO , CA, 94080 ,
Contact Phone No and Ext: 650-761-1550
Contact Email: HASKINSEQUIP@GMAIL.COM
Contact Country:
County Name: SAN MATEO
EPA Region: 09
Land Type:
Receive Date: 19920507
Location Latitude: 37.649351
Location Longitude: -122.414508

Violation/Evaluation Summary

Note: NO RECORDS: As of Oct 2023, there are no Compliance Monitoring and Enforcement (violation) records associated with this facility (EPA ID).

Handler Summary

Importer Activity: No
Mixed Waste Generator: No
Transporter Activity: No
Transfer Facility: No
Onsite Burner Exemption: No
Furnace Exemption: No
Underground Injection Activity: No
Commercial TSD: No
Used Oil Transporter: No
Used Oil Transfer Facility: No
Used Oil Processor: No
Used Oil Refiner: No
Used Oil Burner: No
Used Oil Market Burner: No
Used Oil Spec Marketer: No

Hazardous Waste Handler Details

Sequence No: 1
Receive Date: 19920507
Handler Name: BUZZ HASKINS EQUIPMENT CO INC
Source Type: Implementer
Federal Waste Generator Code: N
Generator Code Description: Not a Generator, Verified

Owner/Operator Details

Owner/Operator Ind:	Current Owner	***Street No:***	
Type:	Other	***Street 1:***	114 S MAPLE AVE
Name:	HASKINS RICHARD	***Street 2:***	
Date Became Current:		***City:***	SOUTH SAN FRANCISCO
Date Ended Current:		***State:***	CA
Phone:	650-761-1550	***Country:***	
Source Type:	Implementer	***Zip Code:***	94080-0000
Owner/Operator Ind:	Current Operator	***Street No:***	
Type:	Other	***Street 1:***	114 SO MAPLE AVE
Name:	RICHARD E. HASKINS/PRES.	***Street 2:***	
Date Became Current:		***City:***	SOUTH SAN FRANCISCO
Date Ended Current:		***State:***	CA
Phone:	650-761-1550	***Country:***	
Source Type:	Implementer	***Zip Code:***	94080

135	*12 of15*	*SSW*	*0.11 / 590.31*	*10.97 / -16*	***GLOBAL AVIATION SERVICES*** ***114 S MAPLE AVE*** ***SAN FRANCISCO CA 94080***	***RCRA NON GEN***

EPA Handler ID:	CAL000432219
Gen Status Universe:	No Report
Contact Name:	CHRIS VAN DEN HEUVEL
Contact Address:	920 ALDRIN D STE 250 , , EAGAN , MN, 55121 ,
Contact Phone No and Ext:	763-259-0218
Contact Email:	CVANDENHEUVEL@GLOBAL-GSE.COM
Contact Country:	
County Name:	SAN FRANCISCO
EPA Region:	09
Land Type:	
Receive Date:	20171117
Location Latitude:	37.649351
Location Longitude:	-122.414508

Violation/Evaluation Summary

Note: NO RECORDS: As of Oct 2023, there are no Compliance Monitoring and Enforcement (violation) records associated with this facility (EPA ID).

Handler Summary

Importer Activity:	No
Mixed Waste Generator:	No
Transporter Activity:	No
Transfer Facility:	No
Onsite Burner Exemption:	No
Furnace Exemption:	No
Underground Injection Activity:	No
Commercial TSD:	No
Used Oil Transporter:	No
Used Oil Transfer Facility:	No
Used Oil Processor:	No
Used Oil Refiner:	No
Used Oil Burner:	No
Used Oil Market Burner:	No
Used Oil Spec Marketer:	No

Hazardous Waste Handler Details

Sequence No: 1

Map Key	Number of Records	Direction	Distance (mi/ft)	Elev/Diff (ft)	Site	DB

Receive Date: 20171117
Handler Name: GLOBAL AVIATION SERVICES
Source Type: Implementer
Federal Waste Generator Code: N
Generator Code Description: Not a Generator, Verified

Owner/Operator Details

Owner/Operator Ind:	Current Owner	**Street No:**	
Type:	Other	**Street 1:**	920 ALDRIN DR STE 250
Name:	GLOBAL AVIATION SERVICES	**Street 2:**	
Date Became Current:		**City:**	EAGAN
Date Ended Current:		**State:**	MN
Phone:	763-259-0200	**Country:**	
Source Type:	Implementer	**Zip Code:**	55121

Owner/Operator Ind:	Current Operator	**Street No:**	
Type:	Other	**Street 1:**	920 ALDRIN D STE 250
Name:	CHRIS VAN DEN HEUVEL	**Street 2:**	
Date Became Current:		**City:**	EAGAN
Date Ended Current:		**State:**	MN
Phone:	763-259-0218	**Country:**	
Source Type:	Implementer	**Zip Code:**	55121

135	13 of15	SSW	0.11 / 590.31	10.97 / -16	**Double O Site Services** **114 South Maple** **South San Francisco CA 94080**	SWF/LF

SWIS No:	41-AA-0195	**ARB District:**	Bay Area
Site ID:	5166	**SWRCB Region:**	San Francisco Bay
EPA Fed Regist ID:		**Site Point of Cont:**	Kelsey Orr
Site Op Status:	Closed	**Site ZIP:**	94080
Regulatory Status:	Notification	**County:**	San Mateo
Site is Archived:	Yes	**Latitude:**	37.6494
Absorbed on:		**Longitude:**	-122.4157
Absorbed by:			

Site Inert Debris Eng Fill: No
Closed Illegal Aband: No
Closed Illegal Aband Cat:
Finance Assuran Responsible: No
Incorporated City: South San Francisco
Local Government: South San Francisco
Reporting Agency Legal Name: County of San Mateo
Reporting Agency Department: Health Department, Environmental Health Services Division
Enforcing Agency Legal Name: County of San Mateo
Enforcing Agency Department: Health Department, Environmental Health Services Division

Site Owners

Site Type: Non-Disposal Only
Started On:
Contact Name:
Contact First Name:
Contact Last Name:
Contact Title:
Contact Email:
Contact Phone: (650) 952-0751
Owner Name: Richard Haskins
Owner Address: 114 South Maple
Owner City: South San Francisco
Owner State: CA
Owner Zip Code: 94080
Owner Phone:

Site Operators

Site Type:	Non-Disposal Only
Started on:	
Contact Name:	
Contact First Name:	
Contact Last Name:	
Contact Title:	
Contact Email:	doubleositeservices@gamail.com
Contact Phone:	(650) 952-0751
Operator Name:	Double O Site Services
Operator Address:	Kevin Olivero 1051 26th St.
Operator City:	San Francisco
Operator State:	CA
Operator Zip:	94107
Operator Phone:	

Site Waste

Site Type:	Non-Disposal Only	**Activity Category:**	Transfer/Processing
Waste Type:	Inert	**Act Classification:**	Solid Waste Operation
Activity Oper Stat:	Closed	**Act Is Archived:**	Yes
Act Regulat Stat:	Notification		
Activity:	Small Volume CDI Debris Processing Operation		

Site Type:	Non-Disposal Only	**Activity Category:**	Transfer/Processing
Waste Type:	Construction/demolition	**Act Classification:**	Solid Waste Operation
Activity Oper Stat:	Closed	**Act Is Archived:**	Yes
Act Regulat Stat:	Notification		
Activity:	Small Volume CDI Debris Processing Operation		

Site Type:	Non-Disposal Only	**Activity Category:**	Transfer/Processing
Waste Type:	Green Materials	**Act Classification:**	Solid Waste Operation
Activity Oper Stat:	Closed	**Act Is Archived:**	Yes
Act Regulat Stat:	Notification		
Activity:	Small Volume CDI Debris Processing Operation		

Site Type:	Non-Disposal Only	**Activity Category:**	Transfer/Processing
Waste Type:	Wood Waste	**Act Classification:**	Solid Waste Operation
Activity Oper Stat:	Closed	**Act Is Archived:**	Yes
Act Regulat Stat:	Notification		
Activity:	Small Volume CDI Debris Processing Operation		

135	*14 of15*	*SSW*	*0.11 / 590.31*	*10.97 / -16*	***R.E.H. PROPERTIES CO.*** ***114 S MAPLE AVE*** ***S SAN FRANCISCO CA***	***UST SWEEPS***

C C:	A41-000-550134	**D Filename:**	SITE14A
BOE:		**Page No:**	160
Comp:	550134	**County:**	SAN MATEO
Status:	ACTIVE	**State :**	CA
No of Tanks:	13	**Zip:**	94080
Jurisdict:	SAN MATEO COUNTY	**Latitude:**	37.649989
Agency:	ENVIRONMENTAL HEALTH	**Longitude:**	-122.414337
Phone:		**Georesult:**	S5HPNTS-ZA

Tank Details

Tank ID:	000001	**S Contain:**	
O Tank ID:	1	**Stg:**	P
SWRCB No:	41-000-550134-000001	**Storage :**	
Removed:		**Storag Type:**	PRODUCT
Installed:		**P Contain:**	
A Date:	07-07-92	**Content:**	DIESEL
Capac:	10000	**ONA:**	
Tank Use:	M.V. FUEL	**D File Name:**	TANK14A

Tank Details

Tank ID:	000015	***S Contain:***	
O Tank ID:	6	***Stg:***	W
SWRCB No:	41-000-550134-000015	***Storage :***	
Removed:		***Storag Type:***	WASTE
Installed:		***P Contain:***	
A Date:	07-07-92	***Content:***	WASTE OIL
Capac:	1000	***ONA:***	
Tank Use:	OIL	***D File Name:***	TANK14A

Tank Details

Tank ID:	000008	***S Contain:***	
O Tank ID:	8	***Stg:***	W
SWRCB No:	41-000-550134-000008	***Storage :***	
Removed:		***Storag Type:***	WASTE
Installed:		***P Contain:***	
A Date:	07-07-92	***Content:***	SOLVENT
Capac:	1000	***ONA:***	
Tank Use:	CHEMICAL	***D File Name:***	TANK14A

Tank Details

Tank ID:	000006	***S Contain:***	
O Tank ID:	6	***Stg:***	W
SWRCB No:	41-000-550134-000006	***Storage :***	
Removed:		***Storag Type:***	WASTE
Installed:		***P Contain:***	
A Date:	07-07-92	***Content:***	WASTE OIL
Capac:	1000	***ONA:***	
Tank Use:	OIL	***D File Name:***	TANK14A

Tank Details

Tank ID:	000003	***S Contain:***	
O Tank ID:	3	***Stg:***	P
SWRCB No:	41-000-550134-000003	***Storage :***	
Removed:		***Storag Type:***	PRODUCT
Installed:		***P Contain:***	
A Date:	07-07-92	***Content:***	LEADED
Capac:	4000	***ONA:***	
Tank Use:	M.V. FUEL	***D File Name:***	TANK14A

Tank Details

Tank ID:	000017	***S Contain:***	
O Tank ID:	8	***Stg:***	W
SWRCB No:	41-000-550134-000017	***Storage :***	
Removed:		***Storag Type:***	WASTE
Installed:		***P Contain:***	
A Date:	07-07-92	***Content:***	SOLVENT WAST
Capac:	1000	***ONA:***	
Tank Use:	CHEMICAL	***D File Name:***	TANK14A

Tank Details

Tank ID:	000004	***S Contain:***	
O Tank ID:	4	***Stg:***	P
SWRCB No:	41-000-550134-000004	***Storage :***	
Removed:		***Storag Type:***	PRODUCT
Installed:		***P Contain:***	

A Date:	07-07-92	***Content:***	REG UNLEADED
Capac:	4000	***ONA:***	
Tank Use:	M.V. FUEL	***D File Name:***	TANK14A

Tank Details

Tank ID:	000009	***S Contain:***	
O Tank ID:	8	***Stg:***	P
SWRCB No:	41-000-550134-000009	***Storage :***	
Removed:		***Storag Type:***	PRODUCT
Installed:		***P Contain:***	
A Date:	07-07-92	***Content:***	SOLVENT
Capac:	550	***ONA:***	
Tank Use:	CHEMICAL	***D File Name:***	TANK14A

Tank Details

Tank ID:	000011	***S Contain:***	
O Tank ID:	2	***Stg:***	P
SWRCB No:	41-000-550134-000011	***Storage :***	
Removed:		***Storag Type:***	PRODUCT
Installed:		***P Contain:***	
A Date:	07-07-92	***Content:***	DIESEL
Capac:	10000	***ONA:***	
Tank Use:	M.V. FUEL	***D File Name:***	TANK14A

Tank Details

Tank ID:	000012	***S Contain:***	
O Tank ID:	3	***Stg:***	P
SWRCB No:	41-000-550134-000012	***Storage :***	
Removed:		***Storag Type:***	PRODUCT
Installed:		***P Contain:***	
A Date:	07-07-92	***Content:***	REG UNLEADED
Capac:	4000	***ONA:***	
Tank Use:	M.V. FUEL	***D File Name:***	TANK14A

Tank Details

Tank ID:	000013	***S Contain:***	
O Tank ID:	4	***Stg:***	P
SWRCB No:	41-000-550134-000013	***Storage :***	
Removed:		***Storag Type:***	PRODUCT
Installed:		***P Contain:***	
A Date:	07-07-92	***Content:***	REG UNLEADED
Capac:	4000	***ONA:***	
Tank Use:	M.V. FUEL	***D File Name:***	TANK14A

Tank Details

Tank ID:	000010	***S Contain:***	
O Tank ID:	1	***Stg:***	P
SWRCB No:	41-000-550134-000010	***Storage :***	
Removed:		***Storag Type:***	PRODUCT
Installed:		***P Contain:***	
A Date:	07-07-92	***Content:***	DIESEL
Capac:	10000	***ONA:***	
Tank Use:	M.V. FUEL	***D File Name:***	TANK14A

Tank Details

Tank ID:	000002	***S Contain:***	

O Tank ID:	2	**Stg:**	P
SWRCB No:	41-000-550134-000002	**Storage :**	
Removed:		**Storag Type:**	PRODUCT
Installed:		**P Contain:**	
A Date:	07-07-92	**Content:**	DIESEL
Capac:	10000	**ONA:**	
Tank Use:	M.V. FUEL	**D File Name:**	TANK14A

135	15 of15	SSW	0.11 / 590.31	10.97 / -16	R.E.H. PROPERTIES CO. 114 S MAPLE AVE S SAN FRANCISCO CA	UST SWEEPS

C C:	I41-000-550134	**D Filename:**	NSITE4
BOE:		**Page No:**	367
Comp:	550134	**County:**	SAN MATEO
Status:	INACTIVE	**State :**	CA
No of Tanks:	5	**Zip:**	94080
Jurisdict:	SAN MATEO COUNTY	**Latitude:**	37.649989
Agency:	ENVIRONMENTAL HEALTH	**Longitude:**	-122.414337
Phone:	(415) 761-1550	**Georesult:**	S5HPNTS-ZA

Tank Details

Tank ID:	000007	**S Contain:**	DOUBLE WALL
O Tank ID:		**Stg:**	
SWRCB No:	41-000-550134-000007	**Storage :**	PRODUCT
Removed:	01-01-89	**Storag Type:**	PRODUCT
Installed:	01-01-75	**P Contain:**	FIBERGLASS
A Date:		**Content:**	DIESEL
Capac:	2000	**ONA:**	
Tank Use:	PETROLEUM	**D File Name:**	NTANK4

Tank Details

Tank ID:	000014	**S Contain:**	NONE
O Tank ID:		**Stg:**	
SWRCB No:	41-000-550134-000014	**Storage :**	PRODUCT
Removed:	01-01-89	**Storag Type:**	PRODUCT
Installed:	01-01-75	**P Contain:**	FIBERGLASS
A Date:		**Content:**	DIESEL
Capac:	2000	**ONA:**	
Tank Use:	M.V. FUEL	**D File Name:**	NTANK4

Tank Details

Tank ID:	000005	**S Contain:**	DOUBLE WALL
O Tank ID:		**Stg:**	
SWRCB No:	41-000-550134-000005	**Storage :**	PRODUCT
Removed:	01-01-89	**Storag Type:**	PRODUCT
Installed:	01-01-75	**P Contain:**	FIBERGLASS
A Date:		**Content:**	DIESEL
Capac:	2000	**ONA:**	
Tank Use:	M.V. FUEL	**D File Name:**	NTANK4

Tank Details

Tank ID:	000018	**S Contain:**	NONE
O Tank ID:		**Stg:**	
SWRCB No:	41-000-550134-000018	**Storage :**	PRODUCT
Removed:	10-12-92	**Storag Type:**	PRODUCT
Installed:	01-01-62	**P Contain:**	BARE STEEL
A Date:		**Content:**	SOLVENT
Capac:	550	**ONA:**	

Tank Use:	CHEMICAL	**D File Name:**	NTANK4

Tank Details

Tank ID:	000016	**S Contain:**	NONE
O Tank ID:		**Stg:**	
SWRCB No:	41-000-550134-000016	**Storage :**	PRODUCT
Removed:	01-01-89	**Storag Type:**	PRODUCT
Installed:	01-01-75	**P Contain:**	FIBERGLASS
A Date:		**Content:**	DIESEL
Capac:	2000	**ONA:**	
Tank Use:	PETROLEUM	**D File Name:**	NTANK4

136	1 of2	ENE	0.11 / 591.03	27.77 / 0	BRODHEAD STEEL PRODUCTS CO 143 LINDEN SOUTH SAN FRANCISCO CA 94080	CUPA SANMATEO

Facility ID: FA0005896

Detail(s)

Program Category: HAZARDOUS WASTE PROGRAM
Billing Status: Inactive, non-billable
Program Element: GENERATES & RECYCLES WASTE OIL/SOLVENT

Program Category: BUSINESS PLAN PROGRAM
Billing Status: Inactive, non-billable
Program Element: STORES HAZ MAT <219GAL,1,999LB, 879CF

136	2 of2	ENE	0.11 / 591.03	27.77 / 0	PRESTIGE AUTO BODY 143 LINDEN SOUTH SAN FRANCISCO CA 94080	CUPA SANMATEO

Facility ID: FA0065068

Detail(s)

Program Category: BUSINESS PLAN PROGRAM
Billing Status: Active, billable
Program Element: STORES MV FUELS OR WASTE ONLY

Program Category: HAZARDOUS WASTE PROGRAM
Billing Status: Active, billable
Program Element: GENERATES <27 GAL/YEAR

137	1 of1	WNW	0.11 / 591.98	21.45 / -6	GARNETT SIGN STUDIO 529 RAILROAD SOUTH SAN FRANCISCO CA 94080	CUPA SANMATEO

Facility ID: FA0050177

Detail(s)

Program Category: BUSINESS PLAN PROGRAM
Billing Status: Inactive, non-billable
Program Element: STORES MV FUELS OR WASTE ONLY

Program Category: HAZARDOUS WASTE PROGRAM

Map Key	Number of Records	Direction	Distance (mi/ft)	Elev/Diff (ft)	Site	DB

Billing Status: Inactive, non-billable
Program Element: GENERATES & RECYCLES WASTE OIL/SOLVENT

138	1 of3	WNW	0.11 / 596.51	20.91 / -6	GARNETT SIGN STUDIO 529 RAILROAD AVENUE SOUTH SAN FRANCISCO CA 94080	EMISSIONS

2006 Criteria Data

Facility ID:	18083	**CERR Code:**	
Facility SIC Code:	3993	**TOGT:**	.122
CO:	41	**ROGT:**	.1205238
Air Basin:	SF	**COT:**	
District:	BA	**NOXT:**	
COID:	SM	**SOXT:**	
DISN:	BAY AREA AQMD	**PMT:**	
CHAPIS:		**PM10T:**	

2006 Toxic Data

Facility ID:	18083	**COID:**	SM
Facility SIC Code:	3993	**DISN:**	BAY AREA AQMD
CO:	41	**CHAPIS:**	
Air Basin:	SF	**CERR Code:**	
District:	BA		
TS:			
Health Risk Asmt:			
Non-Cancer Chronic Haz Ind:			
Non-Cancer Acute Haz Ind:			

2008 Criteria Data

Facility ID:	18083	**CERR Code:**	
Facility SIC Code:	3993	**TOGT:**	.122
CO:	41	**ROGT:**	.1205238
Air Basin:	SF	**COT:**	
District:	BA	**NOXT:**	
COID:	SM	**SOXT:**	
DISN:	BAY AREA AQMD	**PMT:**	
CHAPIS:		**PM10T:**	

2008 Toxic Data

Facility ID:	18083	**COID:**	SM
Facility SIC Code:	3993	**DISN:**	BAY AREA AQMD
CO:	41	**CHAPIS:**	
Air Basin:	SF	**CERR Code:**	
District:	BA		
TS:			
Health Risk Asmt:			
Non-Cancer Chronic Haz Ind:			
Non-Cancer Acute Haz Ind:			

2009 Criteria Data

Facility ID:	18083	**CERR Code:**	
Facility SIC Code:	3993	**TOGT:**	.122
CO:	41	**ROGT:**	.1205238
Air Basin:	SF	**COT:**	
District:	BA	**NOXT:**	

COID:	SM	***SOXT:***	
DISN:	BAY AREA AQMD	***PMT:***	
CHAPIS:		***PM10T:***	

2009 Toxic Data

Facility ID:	18083	***COID:***	SM
Facility SIC Code:	3993	***DISN:***	BAY AREA AQMD
CO:	41	***CHAPIS:***	
Air Basin:	SF	***CERR Code:***	
District:	BA		
TS:			
Health Risk Asmt:			
Non-Cancer Chronic Haz Ind:			
Non-Cancer Acute Haz Ind:			

2010 Toxic Data

Facility ID:	18083	***COID:***	SM
Facility SIC Code:	3993	***DISN:***	BAY AREA AQMD
CO:	41	***CHAPIS:***	
Air Basin:	SF	***CERR Code:***	
District:	BA		
TS:			
Health Risk Asmt:			
Non-Cancer Chronic Haz Ind:			
Non-Cancer Acute Haz Ind:			

2011 Criteria Data

Facility ID:	18083	***CERR Code:***	
Facility SIC Code:	3993	***TOGT:***	.122
CO:	41	***ROGT:***	.1205238
Air Basin:	SF	***COT:***	
District:	BA	***NOXT:***	
COID:	SM	***SOXT:***	
DISN:	BAY AREA AQMD	***PMT:***	
CHAPIS:		***PM10T:***	

2011 Toxic Data

Facility ID:	18083	***COID:***	SM
Facility SIC Code:	3993	***DISN:***	BAY AREA AQMD
CO:	41	***CHAPIS:***	
Air Basin:	SF	***CERR Code:***	
District:	BA		
TS:			
Health Risk Asmt:			
Non-Cancer Chronic Haz Ind:			
Non-Cancer Acute Haz Ind:			

2012 Criteria Data

Facility ID:	18083	***CERR Code:***	
Facility SIC Code:	3993	***TOGT:***	.122
CO:	41	***ROGT:***	.1205238
Air Basin:	SF	***COT:***	
District:	BA	***NOXT:***	
COID:	SM	***SOXT:***	
DISN:	BAY AREA AQMD	***PMT:***	
CHAPIS:		***PM10T:***	

Map Key	Number of Records	Direction	Distance (mi/ft)	Elev/Diff (ft)	Site	DB

2012 Toxic Data

Facility ID:	18083	***COID:***	SM
Facility SIC Code:	3993	***DISN:***	BAY AREA AQMD
CO:	41	***CHAPIS:***	
Air Basin:	SF	***CERR Code:***	
District:	BA		
TS:			
Health Risk Asmt:			
Non-Cancer Chronic Haz Ind:			
Non-Cancer Acute Haz Ind:			

2013 Criteria Data

Facility ID:	18083	***CERR Code:***	
Facility SIC Code:	3993	***TOGT:***	.122
CO:	41	***ROGT:***	.1205238
Air Basin:	SF	***COT:***	
District:	BA	***NOXT:***	
COID:	SM	***SOXT:***	
DISN:	BAY AREA AQMD	***PMT:***	
CHAPIS:		***PM10T:***	

2013 Toxic Data

Facility ID:	18083	***COID:***	SM
Facility SIC Code:	3993	***DISN:***	BAY AREA AQMD
CO:	41	***CHAPIS:***	
Air Basin:	SF	***CERR Code:***	
District:	BA		
TS:			
Health Risk Asmt:			
Non-Cancer Chronic Haz Ind:			
Non-Cancer Acute Haz Ind:			

138	***2 of3***	***WNW***	***0.11 / 596.51***	***20.91 / -6***	***FORMER METAL FABRICATION 525-529 RAILROAD AVENUE SOUTH SAN FRANCISCO CA 94080***	***GEOTRACKER***

Global ID:	T10000009184	***Site Facility Type:***	
Facility ID:		***Site Fac Type(SRCH):***	NON-CASE INFORMATION
Cleanup Status:		***RWQCB Region (DL):***	
Status (SRCH):	INFORMATIONAL ITEM / REVIEW COMPLETE	***Census Tract:***	6081602300
Case Type (DL):		***Longitude:***	
Status (DL):		***Latitude:***	
Status Date (DL):			
Site Facility Name (SRCH):	FORMER METAL FABRICATION		
Business Name:			
Address:	525-529 RAILROAD AVENUE		
City:	SOUTH SAN FRANCISCO		
County:	SAN MATEO		
Zip:	94080		
State:	CA		
Data Source:	Cleanup Program Sites - GeoTracker Search Results (SRCH)		

GeoTracker Sites Data Download - Site Details

RB Case No:	
Local Case No:	02-2619
Begin Date:	2003-02-13 00:00:00
Lead Agency:	SAN MATEO COUNTY LOP
CUF Case:	NO

Local Agency:	SAN MATEO COUNTY LOP
CalEnvScreen Score:	
EPA Region:	9
Qty Rlsd Gallons:	
Potential COC:	Lead, Diesel, MTBE / TBA / Other Fuel Oxygenates, Total Petroleum Hydrocarbons (TPH)
How Discovered:	
Stop Method:	
Stop Description:	
Case Manager:	KA
Military DoD Site:	No
Leak Reported Dt:	
No Further Action Dt:	
Potential Media of Concern:	Other Groundwater (uses other than drinking water), Soil
How Discovered Description:	
Calwater Watershed Name:	South Bay - San Mateo Bayside (204.40)
DWR GW Subbasin Name:	Westside (2-035)
Disadvantaged Community:	
Coordinate Source:	
Discharge Cause:	
Discharge Source:	
Facility Project Sub Type:	
Calenviroscreen 3 Score:	71-75%
Calenviroscreen 4 Score:	80-85%
File Location:	All Files are on GeoTracker or in the Local Agency Database
Site History:	

Submittal of analytical data in accordance with drill permit.

GeoTracker Sites Data Download - Regulatory Activity

Action:	Other Report / Document
Action Type:	RESPONSE
Date :	2003-02-13 00:00:00

GeoTracker Sites Data Download - Status History

Status:	Informational Item / Review Complete
Status Date:	2003-02-13 00:00:00
Status:	Open - Case Begin Date
Status Date:	2003-02-13 00:00:00
Status:	Open - Inactive
Status Date:	2003-02-13 00:00:00

GeoTracker Sites Data Download - Regulatory Contacts

Contact Type:	Regional Board Caseworker
Contact Name:	UUU
Organization Name:	SAN FRANCISCO BAY RWQCB (REGION 2)
Address:	1515 CLAY ST SUITE 1400
City:	OAKLAND
Email:	
Phone No:	
Contact Type:	Local Agency Caseworker - Primary Caseworker
Contact Name:	KIAN ATKINSON
Organization Name:	SAN MATEO COUNTY LOP
Address:	2000 Alameda De Las Pulgas, Suite 100
City:	SAN MATEO
Email:	katkinson@smcgov.org
Phone No:	6504640047

GeoTracker Search - Regulatory Profile (as of October 16, 2023)

Project Status:	
CUF Claim No:	
CUF Amount Paid:	
Potential COC:	DIESEL, LEAD, MTBE / TBA / OTHER FUEL OXYGENATES, TOTAL PETROLEUM HYDROCARBONS (TPH)
WDR Place Type:	
WDR File No:	
WDR Order No:	
Cleanup Status Detail:	INFORMATIONAL ITEM / REVIEW COMPLETE AS OF 2/13/2003
Cleanup History Link:	https://geotracker.waterboards.ca.gov/profile_report_include?global_id=T10000009184&tabname=regulatoryhistory
Potential Media of Concern:	OTHER GROUNDWATER (USES OTHER THAN DRINKING WATER), SOIL
User Defined Beneficial Use:	
Designated Beneficial Use:	MUN, AGR, IND, PROC
Designated Beneficl Use Desc:	Municipal and Domestic Supply, Agricultural Supply, Industrial Service Supply, Industrial Process Supply
DWR GW Sub Basin:	Westside (2-035)
CalWater Watershed Name:	South Bay - San Mateo Bayside (204.40)
Post Closure Site Management:	
Future Land Use Reorted:	
Cleanup Oversight Agencies:	SAN MATEO COUNTY LOP (LEAD) - CASE #: 02-2619 CASE MANAGER: KIAN ATKINSON SAN FRANCISCO BAY RWQCB (REGION 2) CASE MANAGER: UUU
CUF Priority Assigned:	
Project Oversight Agencies:	
Facility Type:	
Composting Method:	
Groundwater Monitoring Freque:	
File Location:	ALL FILES ARE ON GEOTRACKER OR IN THE LOCAL AGENCY DATABASE
Report Link:	https://geotracker.waterboards.ca.gov/profile_report?global_id=T10000009184
Site History:	

Submittal of analytical data in accordance with drill permit.

GeoTracker Search - Regulatory Activities (as of October 16, 2023)

Action Type:	Response Requested - Other
Action:	Other Report / Document
Action Date:	2/13/2003
Received Issue Date:	2/13/2003
Doc Link:	https://geotracker.waterboards.ca.gov/view_documents_all?global_id=T10000009184&doc_id=5896209
Title Description Comments:	

SMCo Drill Permit File

GeoTracker Search - Documents (as of October 16, 2023)

Title:	SMCO DRILL PERMIT FILE
Title Link:	https://geotracker.waterboards.ca.gov/view_documents?global_id=T10000009184&document_id=5896209
Type:	OTHER REPORT / DOCUMENT
Submitted:	
Submitted By:	LANI LEE (REGULATOR)
Document Type:	Site Documents
Document Date:	2/13/2003
Size :	

GeoTracker Search - Cleanup Status History (as of October 16, 2023)

Status:	Informational Item / Review Complete
Date :	2/13/2003
Status:	Open - Case Begin Date

Map Key	Number of Records	Direction	Distance (mi/ft)	Elev/Diff (ft)	Site	DB

Date : 2/13/2003

Status: Open - Inactive
Date : 2/13/2003

138	3 of3	WNW	0.11 / 596.51	20.91 / -6	ZIPLINE 529 RAILROAD AVENUE SOUTH SAN FRANCISCO CA 94080	RCRA NON GEN

EPA Handler ID: CAC003053396
Gen Status Universe: No Report
Contact Name: ZIPLINE UNIFIED SCHOOL DISTRICT
Contact Address: 495 PINE AVE , , HALF MOON BAY , CA, 94019 ,
Contact Phone No and Ext: 415-993-0604
Contact Email: JOHN.SECRETARIA@FLYZIPLINE.COM
Contact Country:
County Name: SAN MATEO
EPA Region: 09
Land Type:
Receive Date: 20200129
Location Latitude:
Location Longitude:

Violation/Evaluation Summary

Note: NO RECORDS: As of Oct 2023, there are no Compliance Monitoring and Enforcement (violation) records associated with this facility (EPA ID).

Handler Summary

Importer Activity: No
Mixed Waste Generator: No
Transporter Activity: No
Transfer Facility: No
Onsite Burner Exemption: No
Furnace Exemption: No
Underground Injection Activity: No
Commercial TSD: No
Used Oil Transporter: No
Used Oil Transfer Facility: No
Used Oil Processor: No
Used Oil Refiner: No
Used Oil Burner: No
Used Oil Market Burner: No
Used Oil Spec Marketer: No

Hazardous Waste Handler Details

Sequence No: 1
Receive Date: 20200129
Handler Name: ZIPLINE
Source Type: Implementer
Federal Waste Generator Code: N
Generator Code Description: Not a Generator, Verified

Owner/Operator Details

Owner/Operator Ind: Current Owner
Type: Other
Name: ZIPLINE UNIFIED SCHOOL DISTRICT
Date Became Current:
Date Ended Current:

Street No:
Street 1: 529 RAILROAD AVENUE
Street 2:
City: SOUTH SAN FRANCISCO
State: CA

Phone:	415-993-0604	**Country:**	
Source Type:	Implementer	**Zip Code:**	94080
Owner/Operator Ind:	Current Operator	**Street No:**	
Type:	Other	**Street 1:**	495 PINE AVE
Name:	ZIPLINE UNIFIED SCHOOL DISTRICT	**Street 2:**	
Date Became Current:		**City:**	HALF MOON BAY
Date Ended Current:		**State:**	CA
Phone:	415-993-0604	**Country:**	
Source Type:	Implementer	**Zip Code:**	94019

139	1 of1	SW	0.11 / 599.31	11.16 / -16	UNIQUE CUSTOM AUTO BODY & DETA 415 SO CANAL STREET SOUTH SAN FRANCISCO CA 94080	EMISSIONS

1990 Criteria Data

Facility ID:	6182	**CERR Code:**	
Facility SIC Code:	7532	**TOGT:**	1.3
CO:	41	**ROGT:**	1.2344
Air Basin:	SF	**COT:**	
District:	BA	**NOXT:**	
COID:	SM	**SOXT:**	
DISN:	BAY AREA AQMD	**PMT:**	
CHAPIS:		**PM10T:**	

1990 Toxic Data

Facility ID:	6182	**COID:**	SM
Facility SIC Code:	7532	**DISN:**	BAY AREA AQMD
CO:	41	**CHAPIS:**	
Air Basin:	SF	**CERR Code:**	
District:	BA		
TS:			
Health Risk Asmt:			
Non-Cancer Chronic Haz Ind:			
Non-Cancer Acute Haz Ind:			

1993 Criteria Data

Facility ID:	6182	**CERR Code:**	
Facility SIC Code:	7532	**TOGT:**	.7
CO:	41	**ROGT:**	.5968
Air Basin:	SF	**COT:**	
District:	BA	**NOXT:**	
COID:	SM	**SOXT:**	
DISN:	BAY AREA AQMD	**PMT:**	
CHAPIS:		**PM10T:**	

1993 Toxic Data

Facility ID:	6182	**COID:**	SM
Facility SIC Code:	7532	**DISN:**	BAY AREA AQMD
CO:	41	**CHAPIS:**	
Air Basin:	SF	**CERR Code:**	
District:	BA		
TS:			
Health Risk Asmt:			
Non-Cancer Chronic Haz Ind:			
Non-Cancer Acute Haz Ind:			

1995 Criteria Data

Facility ID:	6182	***CERR Code:***	
Facility SIC Code:	7532	***TOGT:***	.8
CO:	41	***ROGT:***	.6936
Air Basin:	SF	***COT:***	
District:	BA	***NOXT:***	
COID:	SM	***SOXT:***	
DISN:	BAY AREA AQMD	***PMT:***	
CHAPIS:		***PM10T:***	

1995 Toxic Data

Facility ID:	6182	***COID:***	SM
Facility SIC Code:	7532	***DISN:***	BAY AREA AQMD
CO:	41	***CHAPIS:***	
Air Basin:	SF	***CERR Code:***	
District:	BA		
TS:			
Health Risk Asmt:			
Non-Cancer Chronic Haz Ind:			
Non-Cancer Acute Haz Ind:			

1996 Criteria Data

Facility ID:	6182	***CERR Code:***	
Facility SIC Code:	7532	***TOGT:***	.8
CO:	41	***ROGT:***	.6936
Air Basin:	SF	***COT:***	
District:	BA	***NOXT:***	
COID:	SM	***SOXT:***	
DISN:	BAY AREA AQMD	***PMT:***	
CHAPIS:		***PM10T:***	

1996 Toxic Data

Facility ID:	6182	***COID:***	SM
Facility SIC Code:	7532	***DISN:***	BAY AREA AQMD
CO:	41	***CHAPIS:***	
Air Basin:	SF	***CERR Code:***	
District:	BA		
TS:			
Health Risk Asmt:			
Non-Cancer Chronic Haz Ind:			
Non-Cancer Acute Haz Ind:			

1997 Criteria Data

Facility ID:	6182	***CERR Code:***	
Facility SIC Code:	7532	***TOGT:***	.7
CO:	41	***ROGT:***	.6136
Air Basin:	SF	***COT:***	
District:	BA	***NOXT:***	
COID:	SM	***SOXT:***	
DISN:	BAY AREA AQMD	***PMT:***	
CHAPIS:		***PM10T:***	

1997 Toxic Data

Facility ID:	6182	***COID:***	SM
Facility SIC Code:	7532	***DISN:***	BAY AREA AQMD

CO:	41	***CHAPIS:***	
Air Basin:	SF	***CERR Code:***	
District:	BA		
TS:			
Health Risk Asmt:			
Non-Cancer Chronic Haz Ind:			
Non-Cancer Acute Haz Ind:			

1998 Criteria Data

Facility ID:	6182	***CERR Code:***	
Facility SIC Code:	7532	***TOGT:***	.7
CO:	41	***ROGT:***	.6136
Air Basin:	SF	***COT:***	
District:	BA	***NOXT:***	
COID:	SM	***SOXT:***	
DISN:	BAY AREA AQMD	***PMT:***	
CHAPIS:		***PM10T:***	

1998 Toxic Data

Facility ID:	6182	***COID:***	SM
Facility SIC Code:	7532	***DISN:***	BAY AREA AQMD
CO:	41	***CHAPIS:***	
Air Basin:	SF	***CERR Code:***	
District:	BA		
TS:			
Health Risk Asmt:			
Non-Cancer Chronic Haz Ind:			
Non-Cancer Acute Haz Ind:			

1999 Criteria Data

Facility ID:	6182	***CERR Code:***	
Facility SIC Code:	7532	***TOGT:***	.707
CO:	41	***ROGT:***	.5798398
Air Basin:	SF	***COT:***	
District:	BA	***NOXT:***	
COID:	SM	***SOXT:***	
DISN:	BAY AREA AQMD	***PMT:***	
CHAPIS:		***PM10T:***	

1999 Toxic Data

Facility ID:	6182	***COID:***	SM
Facility SIC Code:	7532	***DISN:***	BAY AREA AQMD
CO:	41	***CHAPIS:***	
Air Basin:	SF	***CERR Code:***	
District:	BA		
TS:			
Health Risk Asmt:			
Non-Cancer Chronic Haz Ind:			
Non-Cancer Acute Haz Ind:			

2000 Criteria Data

Facility ID:	6182	***CERR Code:***	
Facility SIC Code:	7532	***TOGT:***	.707
CO:	41	***ROGT:***	.58
Air Basin:	SF	***COT:***	
District:	BA	***NOXT:***	
COID:	SM	***SOXT:***	
DISN:	BAY AREA AQMD	***PMT:***	

CHAPIS: ***PM10T:***

2000 Toxic Data

Facility ID:	6182	***COID:***	SM
Facility SIC Code:	7532	***DISN:***	BAY AREA AQMD
CO:	41	***CHAPIS:***	
Air Basin:	SF	***CERR Code:***	
District:	BA		
TS:			
Health Risk Asmt:			
Non-Cancer Chronic Haz Ind:			
Non-Cancer Acute Haz Ind:			

2001 Criteria Data

Facility ID:	6182	***CERR Code:***	
Facility SIC Code:	7532	***TOGT:***	.65
CO:	41	***ROGT:***	.54
Air Basin:	SF	***COT:***	
District:	BA	***NOXT:***	
COID:	SM	***SOXT:***	
DISN:	BAY AREA AQMD	***PMT:***	
CHAPIS:		***PM10T:***	

2001 Toxic Data

Facility ID:	6182	***COID:***	SM
Facility SIC Code:	7532	***DISN:***	BAY AREA AQMD
CO:	41	***CHAPIS:***	
Air Basin:	SF	***CERR Code:***	
District:	BA		
TS:			
Health Risk Asmt:			
Non-Cancer Chronic Haz Ind:			
Non-Cancer Acute Haz Ind:			

2002 Criteria Data

Facility ID:	6182	***CERR Code:***	
Facility SIC Code:	7532	***TOGT:***	.652
CO:	41	***ROGT:***	.5349646
Air Basin:	SF	***COT:***	
District:	BA	***NOXT:***	
COID:	SM	***SOXT:***	
DISN:	BAY AREA AQMD	***PMT:***	
CHAPIS:		***PM10T:***	

2002 Toxic Data

Facility ID:	6182	***COID:***	SM
Facility SIC Code:	7532	***DISN:***	BAY AREA AQMD
CO:	41	***CHAPIS:***	
Air Basin:	SF	***CERR Code:***	
District:	BA		
TS:			
Health Risk Asmt:			
Non-Cancer Chronic Haz Ind:			
Non-Cancer Acute Haz Ind:			

2003 Criteria Data

Facility ID:	6182	***CERR Code:***	
Facility SIC Code:	7532	***TOGT:***	.652
CO:	41	***ROGT:***	.54
Air Basin:	SF	***COT:***	
District:	BA	***NOXT:***	
COID:	SM	***SOXT:***	
DISN:	BAY AREA AQMD	***PMT:***	
CHAPIS:		***PM10T:***	

2003 Toxic Data

Facility ID:	6182	***COID:***	SM
Facility SIC Code:	7532	***DISN:***	BAY AREA AQMD
CO:	41	***CHAPIS:***	
Air Basin:	SF	***CERR Code:***	
District:	BA		
TS:			
Health Risk Asmt:			
Non-Cancer Chronic Haz Ind:			
Non-Cancer Acute Haz Ind:			

2004 Criteria Data

Facility ID:	6182	***CERR Code:***	
Facility SIC Code:	7532	***TOGT:***	.652
CO:	41	***ROGT:***	.5349646
Air Basin:	SF	***COT:***	
District:	BA	***NOXT:***	
COID:	SM	***SOXT:***	
DISN:	BAY AREA AQMD	***PMT:***	
CHAPIS:		***PM10T:***	

2004 Toxic Data

Facility ID:	6182	***COID:***	SM
Facility SIC Code:	7532	***DISN:***	BAY AREA AQMD
CO:	41	***CHAPIS:***	
Air Basin:	SF	***CERR Code:***	
District:	BA		
TS:			
Health Risk Asmt:			
Non-Cancer Chronic Haz Ind:			
Non-Cancer Acute Haz Ind:			

2005 Criteria Data

Facility ID:	6182	***CERR Code:***	
Facility SIC Code:	7532	***TOGT:***	.652
CO:	41	***ROGT:***	.5349646
Air Basin:	SF	***COT:***	
District:	BA	***NOXT:***	
COID:	SM	***SOXT:***	
DISN:	BAY AREA AQMD	***PMT:***	
CHAPIS:		***PM10T:***	

2005 Toxic Data

Facility ID:	6182	***COID:***	SM
Facility SIC Code:	7532	***DISN:***	BAY AREA AQMD
CO:	41	***CHAPIS:***	
Air Basin:	SF	***CERR Code:***	
District:	BA		
TS:			

Map Key	Number of Records	Direction	Distance (mi/ft)	Elev/Diff (ft)	Site	DB
Health Risk Asmt: **Non-Cancer Chronic Haz Ind:** **Non-Cancer Acute Haz Ind:**						
140	1 of1	ENE	0.11 / 599.98	27.21 / 0	SILVESTRI 149 LINDEN SOUTH SAN FRANCISCO CA 94080	CUPA SANMATEO

Facility ID: FA0022376

Detail(s)

Program Category: BUSINESS PLAN PROGRAM
Billing Status: Active, billable
Program Element: STORES HAZ MAT <219GAL,1,999LB, 879CF

Program Category: HAZARDOUS WASTE PROGRAM
Billing Status: Active, billable
Program Element: GEN <1 TONS HAZ WASTE/YR

141	1 of2	ENE	0.11 / 603.93	27.46 / 0	AT&T California - P267B 150 Linden SOUTH SAN FRANCISCO CA 94080	CUPA SANMATEO

Facility ID: FA0059254

Detail(s)

Program Category: HAZARDOUS WASTE PROGRAM
Billing Status: Active, billable
Program Element: GENERATES <27 GAL/YEAR

Program Category: BUSINESS PLAN PROGRAM
Billing Status: Active, billable
Program Element: STORES MV FUELS OR WASTE ONLY

141	2 of2	ENE	0.11 / 603.93	27.46 / 0	CENTRAL CONCRETE SUPPLY 150 LINDEN SOUTH SAN FRANCISCO CA 94080	CUPA SANMATEO

Facility ID: FA0002769

Detail(s)

Program Category: HAZARDOUS WASTE PROGRAM
Billing Status: Inactive, non-billable
Program Element: GENERATES & RECYCLES WASTE OIL/SOLVENT

Program Category: UNDERGROUND TANK PROGRAM
Billing Status: Inactive, non-billable
Program Element: UNDERGROUND TANK - GENERAL

Program Category: BUSINESS PLAN PROGRAM
Billing Status: Inactive, non-billable
Program Element: STORES HAZ MAT <1,199GAL,9,999LB,4,799CF

142	1 of16	ENE	0.12 / 613.02	28.82 / 2	SHELL OIL 123 LINDEN AVE SOUTH SAN FRANCISCO CA	LOP SANMATEO

Map Key	Number of Records	Direction	Distance (mi/ft)	Elev/Diff (ft)	Site	DB

Case No: 550068
APN: 012332340
Case Type: O- Other Groundwater affected (uses other than drinking water)
Global ID: T0608100461

LUST Status

Status: 9- Case Closed

142	2 of16	ENE	0.12 / 613.02	28.82 / 2	SOUTH CITY SHELL 123 LINDEN SOUTH SAN FRANCISCO CA 94080	CUPA SANMATEO

Facility ID: FA0053176

Detail(s)

Program Category: UNDERGROUND TANK PROGRAM
Billing Status: Active, billable
Program Element: UNDERGROUND TANK - GENERAL

Program Category: HAZARDOUS WASTE PROGRAM
Billing Status: Active, billable
Program Element: GENERATES & RECYCLES WASTE OIL/SOLVENT

Program Category: BUSINESS PLAN PROGRAM
Billing Status: Active, billable
Program Element: STORES MV FUELS OR WASTE ONLY

142	3 of16	ENE	0.12 / 613.02	28.82 / 2	SHELL OIL 123 LINDEN SOUTH SAN FRANCISCO CA 94080	LUST

Global ID: T0608100461
Site Facility Type:
Status: Completed - Case Closed
Status Date (DL): 5/21/2014
Cleanup Status:
Case Type (DL): LUST Cleanup Site
RWQCB Region (DL): SAN FRANCISCO BAY RWQCB (REGION 2)
Site Facility Name:
Business Name (DL): SHELL OIL
Address: 123 LINDEN
City: SOUTH SAN FRANCISCO
State: CA
Zip: 94080
County: SAN MATEO

Census Tract: 6081602200
Census Tract (SRCH): 6081602200
Oil Field (SRCH):
Oil Field Oper (SRCH):
Latitude:
Longitude:

GeoTracker Sites Data Download - Site Details

CUF Case: NO
Lead Agency: SAN MATEO COUNTY LOP
Case Worker: JM
Local Agency: SAN MATEO COUNTY LOP
RB Case No: 41-0485
Local Case No: 550068
File Location: Local Agency
Potential COC: Gasoline
Potential Media of Concern: Other Groundwater (uses other than drinking water)
Begin Date: 6/1/1987
How Discovered: Other Means, Tank Closure, UST System Modification

How Discovered Description:	see above
Stop Method:	Repair Product Piping
Stop Description:	see above
Calwater Watershed Name:	South Bay - San Mateo Bayside (204.40)
DWR GW Subbasin Name:	Westside (2-035)
Disadvantaged Community:	
CalEnvScreen Score:	
Coordinate Source:	Manual Entry on Screens
Discharge Cause:	Corrosion
Discharge Source:	Piping, Tank
EPA Region:	9
Leak Reported Dt:	1987-06-01 00:00:00
Military DoD Site:	No
No Further Action Dt:	2014-05-21 00:00:00
Qty Rlsd Gallons:	0
Facility Project Sub Type:	
Calenviroscreen 3 Score:	61-65%
Calenviroscreen 4 Score:	70-75%
Site History:	

Can be extracted from most recent report in Geotracker or at San Mateo County offices if submitted prior to 2005, San Mateo County does not take responsibility for the accuracy of the statements made or any professional interpretations made in the referenced report.

GeoTracker Sites Data Download - Regulatory Contacts

Contact Type:	Local Agency Caseworker - Primary Caseworker
Contact Name:	JACOB MADDEN
Organization Name:	SAN MATEO COUNTY LOP
Address:	2000 ALAMEDA DE LAS PULGAS, Suite 100
City:	SAN MATEO
Email:	jmadden@smcgov.org
Phone No:	6503995959

Contact Type:	Regional Board Caseworker
Contact Name:	Regional Water Board
Organization Name:	SAN FRANCISCO BAY RWQCB (REGION 2)
Address:	1515 CLAY ST SUITE 1400
City:	OAKLAND
Email:	
Phone No:	

GeoTracker Sites Data Download - Status History

Status:	Completed - Case Closed
Status Date:	5/21/2014

Status:	Open - Eligible for Closure
Status Date:	5/13/2013

Status:	Open - Remediation
Status Date:	2/6/2001

Status:	Open - Case Begin Date
Status Date:	6/1/1987

GeoTracker Search - Regulatory Profile (as of October 16, 2023)

Site Facility Name:	SHELL OIL
Site Facility Type:	LUST CLEANUP SITE
Cleanup Status:	COMPLETED - CASE CLOSED
Address:	123 LINDEN
City:	SOUTH SAN FRANCISCO
Zip:	94080
County:	SAN MATEO
Report Link:	https://geotracker.waterboards.ca.gov/profile_report?global_id=T0608100461

Cleanup Status Detail:	COMPLETED - CASE CLOSED AS OF 5/21/2014
Project Status:	
Cleanup History Link:	https://geotracker.waterboards.ca.gov/profile_report_include?global_id=T0608100461&tabname=regulatoryhistory
Potential COC:	GASOLINE
Potential Media of Concern:	OTHER GROUNDWATER (USES OTHER THAN DRINKING WATER)
File Location:	LOCAL AGENCY
User Defined Beneficial Use:	
Designated Beneficial Use:	MUN, AGR, IND, PROC
DWR GW Sub Basin:	Westside (2-035)
Calwater Watershed Name:	South Bay - San Mateo Bayside (204.40)
Post Closure Site Management:	
Future Land Use:	
Cleanup Oversight Agencies:	SAN MATEO COUNTY LOP (LEAD) - CASE #: 550068 CASE MANAGER: JACOB MADDEN SAN FRANCISCO BAY RWQCB (REGION 2) - CASE #: 41-0485 CASE MANAGER: Regional Water Board
CUF Claim No:	12167
CUF Priority Assig:	
CUF Amount Paid:	
WDR Place Type:	
WDR File No:	
WDR Order No:	
Project Oversight Agencies:	
Facility Type:	
Composting Method:	
Grndwtr Monitoring Frequency:	# OF WELLS MONITORED - SEMI-ANNUALLY : 5
Designated Beneficial Use Desc:	Municipal and Domestic Supply, Agricultural Supply, Industrial Service Supply, Industrial Process Supply
Site History:	

Can be extracted from most recent report in Geotracker or at San Mateo County offices if submitted prior to 2005, San Mateo County does not take responsibility for the accuracy of the statements made or any professional interpretations made in the referenced report.

GeoTracker Search - Cleanup Status History (as of October 16, 2023)

Status:	Completed - Case Closed
Date :	5/21/2014
Status:	Open - Eligible for Closure
Date :	5/13/2013
Status:	Open - Remediation
Date :	2/6/2001
Status:	Open - Case Begin Date
Date :	6/1/1987

GeoTracker Search - Cleanup Action Report (as of October 16, 2023)

Action Type:	EXCAVATION
Begin Date:	12/15/2003
End Date:	12/24/2003
Phase:	Soil
Contaminant Mass Removed:	8 Pounds
Description:	removal during dynamometer installation
Action Type:	SOIL VAPOR EXTRACTION (SVE)
Begin Date:	2/6/2001
End Date:	3/28/2001
Phase:	Other (See Description)
Contaminant Mass Removed:	1 Pounds
Description:	
Action Type:	SOIL VAPOR EXTRACTION (SVE)
Begin Date:	2/6/2001
End Date:	3/28/2001

Phase: Water
Contaminant Mass Removed: 1 Pounds
Description: GWE and 1.25# TPHg via vapor removal

Action Type: EXCAVATION
Begin Date: 7/1/1998
End Date: 7/1/1998
Phase: Soil, Water
Contaminant Mass Removed: 959 Pounds
Description: Removal during dispenser upgrades

GeoTracker Search - Regulatory Activities (as of October 16, 2023)

Action Type: Other Regulatory Actions
Action: Closure/No Further Action Letter - #05/12/2014
Action Date: 5/12/2014
Received Issue Date: 5/12/2014
Doc Link: https://geotracker.waterboards.ca.gov/view_documents?global_id=T0608100461&enforcement_id=6203934&temptable=ENFORCEMENT
Title Description Comments:

Site Closure/No Further Action Letter

Action Type: Response Requested - Reports
Action: Well Destruction Report - Regulator Responded
Action Date: 3/31/2014
Received Issue Date: 2/27/2014
Doc Link: https://geotracker.waterboards.ca.gov/view_documents_all?global_id=T0608100461&doc_id=5794020
Title Description Comments:

- processed for closure, waiting on signitures and will finish in Geotracker

Action Type: Response Requested - Workplans
Action: Well Destruction Workplan - Regulator Responded
Action Date: 3/7/2014
Received Issue Date: 12/2/2013
Doc Link: https://geotracker.waterboards.ca.gov/view_documents_all?global_id=T0608100461&doc_id=5794006
Title Description Comments:

- See SEL for WP approval dated 1/8/14

Action Type: Other Regulatory Actions
Action: Technical Correspondence / Assistance / Other
Action Date: 1/23/2014
Received Issue Date: 1/23/2014
Doc Link: https://geotracker.waterboards.ca.gov/view_documents?global_id=T0608100461&enforcement_id=6516801&temptable=ENFORCEMENT
Title Description Comments:

GPP Field Notes

Action Type: Other Regulatory Actions
Action: Staff Letter - #20140108
Action Date: 1/8/2014
Received Issue Date: 1/8/2014
Doc Link: https://geotracker.waterboards.ca.gov/view_documents?global_id=T0608100461&enforcement_id=6187962&temptable=ENFORCEMENT
Title Description Comments:

Well Destruction Request

Action Type: Other Regulatory Actions
Action: Staff Letter - #20140108a
Action Date: 1/8/2014

Received Issue Date: 1/8/2014
Doc Link: https://geotracker.waterboards.ca.gov/view_documents?global_id=T0608100461&enforcement_id=6187980&temptable=ENFORCEMENT
Title Description Comments:

Well Destruction Work Plan Approval

Action Type: Other Regulatory Actions
Action: Technical Correspondence / Assistance / Other
Action Date: 9/1/2013
Received Issue Date: 9/1/2013
Doc Link: https://geotracker.waterboards.ca.gov/view_documents?global_id=T0608100461&enforcement_id=6516810&temptable=ENFORCEMENT
Title Description Comments:

Returned Postage for Adjacent Property Owner

Action Type: Notices
Action: Notification - Preclosure - #20130822
Action Date: 8/22/2013
Received Issue Date: 8/22/2013
Doc Link: https://geotracker.waterboards.ca.gov/view_documents?global_id=T0608100461&enforcement_id=6172677&temptable=ENFORCEMENT
Title Description Comments:

Pending Closure Notification for site and adjacent properties Final respose to closure request, see 5/15/13 and 6/21/13 responses in Activities report

Action Type: Other Regulatory Actions
Action: Technical Correspondence / Assistance / Other
Action Date: 7/15/2013
Received Issue Date: 7/15/2013
Doc Link: https://geotracker.waterboards.ca.gov/view_documents?global_id=T0608100461&enforcement_id=6516795&temptable=ENFORCEMENT
Title Description Comments:

GPP Closure Checklist

Action Type: Other Regulatory Actions
Action: Technical Correspondence / Assistance / Other
Action Date: 7/2/2013
Received Issue Date: 7/2/2013
Doc Link: https://geotracker.waterboards.ca.gov/view_documents?global_id=T0608100461&enforcement_id=6516808&temptable=ENFORCEMENT
Title Description Comments:

GPP Case Closure Memorandum

Action Type: Response Requested - Other
Action: Request for Closure - Regulator Responded
Action Date: 5/15/2013
Received Issue Date: 5/15/2013
Doc Link: https://geotracker.waterboards.ca.gov/view_documents_all?global_id=T0608100461&doc_id=5735513
Title Description Comments:

Closure summary with time to reach water quality objectives summary - Started preparing closure documents.

Action Type: Response Requested - Reports
Action: Monitoring Report - Semi-Annually
Action Date: 5/15/2013
Received Issue Date: 5/10/2013
Doc Link: https://geotracker.waterboards.ca.gov/view_documents_all?global_id=T0608100461&doc_id=5768198
Title Description Comments:

1st SA 2013 (1st and 3rd)

Action Type: Response Requested - Reports
Action: Monitoring Report - Quarterly
Action Date: 2/15/2013
Received Issue Date: 3/18/2013
Doc Link: https://geotracker.waterboards.ca.gov/view_documents_all?global_id=T0608100461&doc_id=5758225
Title Description Comments:

4th QMR 2012 (goes thru 1st QMR 2013 then closure summary)

Action Type: Response Requested - Reports
Action: Monitoring Report - Quarterly
Action Date: 11/15/2012
Received Issue Date: 10/18/2012
Doc Link: https://geotracker.waterboards.ca.gov/view_documents_all?global_id=T0608100461&doc_id=5758224
Title Description Comments:

3rd QMR 2012 (goes thru 1st QMR 2013 then closure summary)

Action Type: Response Requested - Reports
Action: Monitoring Report - Quarterly
Action Date: 8/15/2012
Received Issue Date: 7/25/2012
Doc Link: https://geotracker.waterboards.ca.gov/view_documents_all?global_id=T0608100461&doc_id=5735502
Title Description Comments:

2nd QMR 2012 (goes thru 1st QMR 2013 then closure summary)

Action Type: Response Requested - Reports
Action: Monitoring Report - Semi-Annually
Action Date: 5/15/2012
Received Issue Date: 4/12/2012
Doc Link: https://geotracker.waterboards.ca.gov/view_documents_all?global_id=T0608100461&doc_id=5727357
Title Description Comments:

1st SA 2012 (1st and 3rd)

Action Type: Other Regulatory Actions
Action: Staff Letter - #20120425
Action Date: 4/25/2012
Received Issue Date: 4/25/2012
Doc Link: https://geotracker.waterboards.ca.gov/view_documents?global_id=T0608100461&enforcement_id=6119963&temptable=ENFORCEMENT
Title Description Comments:

Recommendation Approval

Action Type: Other Regulatory Actions
Action: Email Correspondence
Action Date: 2/1/2012
Received Issue Date: 2/1/2012
Doc Link: https://geotracker.waterboards.ca.gov/view_documents?global_id=T0608100461&enforcement_id=6516813&temptable=ENFORCEMENT
Title Description Comments:

Email Correspondences 2012 - 2014

Action Type: Response Requested - Reports
Action: Soil and Water Investigation Report - Regulator Responded
Action Date: 1/15/2012
Received Issue Date: 4/12/2012
Doc Link: https://geotracker.waterboards.ca.gov/view_documents_all?global_id=T0608100461&doc_id=5720146
Title Description Comments:

Site Investigation and Well Installation Report

Action Type: Response Requested - Reports
Action: Monitoring Report - Semi-Annually
Action Date: 11/15/2011
Received Issue Date: 10/26/2011
Doc Link: https://geotracker.waterboards.ca.gov/view_documents_all?global_id=T0608100461&doc_id=5720116
Title Description Comments:

3rd Qtr SA 2011 (1st and 3rd)

Action Type: Other Regulatory Actions
Action: Staff Letter - #20110818
Action Date: 8/18/2011
Received Issue Date: 8/18/2011
Doc Link: https://geotracker.waterboards.ca.gov/view_documents?global_id=T0608100461&enforcement_id=6096418&temptable=ENFORCEMENT
Title Description Comments:

Work Plan Approval

Action Type: Response Requested - Workplans
Action: Soil and Water Investigation Workplan - Regulator Responded
Action Date: 8/8/2011
Received Issue Date: 8/5/2011
Doc Link: https://geotracker.waterboards.ca.gov/view_documents_all?global_id=T0608100461&doc_id=5720117
Title Description Comments:

Delineation around MW-2

Action Type: Response Requested - Reports
Action: Monitoring Report - Semi-Annually
Action Date: 5/15/2011
Received Issue Date: 5/5/2011
Doc Link: https://geotracker.waterboards.ca.gov/view_documents_all?global_id=T0608100461&doc_id=5708763
Title Description Comments:

1st Qtr SA 2011

Action Type: Other Regulatory Actions
Action: Staff Letter - #20110318
Action Date: 3/18/2011
Received Issue Date: 3/18/2011
Doc Link: https://geotracker.waterboards.ca.gov/view_documents?global_id=T0608100461&enforcement_id=6096378&temptable=ENFORCEMENT
Title Description Comments:

Work Plan Request

Action Type: Response Requested - Reports
Action: Monitoring Report - Semi-Annually
Action Date: 11/15/2010
Received Issue Date: 10/13/2010
Doc Link: https://geotracker.waterboards.ca.gov/view_documents_all?global_id=T0608100461&doc_id=5708762
Title Description Comments:

3rd Qtr SA 2010

Action Type: Response Requested - Other
Action: Conceptual Site Model - Regulator Responded
Action Date: 7/8/2010
Received Issue Date: 7/8/2010
Doc Link: https://geotracker.waterboards.ca.gov/view_documents_all?global_id=T0608100461&doc_id=5661819
Title Description Comments:

Updated SCM and Trend Analysis

Action Type: Response Requested - Reports
Action: Monitoring Report - Semi-Annually
Action Date: 5/15/2010
Received Issue Date: 4/21/2010
Doc Link: https://geotracker.waterboards.ca.gov/view_documents_all?global_id=T0608100461&doc_id=5661815
Title Description Comments:

1st SA 2010 - SA 1st and 3rd qtrs March and October

Action Type: Other Regulatory Actions
Action: Staff Letter - #20100218
Action Date: 2/18/2010
Received Issue Date: 2/18/2010
Doc Link: https://geotracker.waterboards.ca.gov/view_documents?global_id=T0608100461&enforcement_id=6043371&temptable=ENFORCEMENT
Title Description Comments:

SCM Update and Trend Analysis

Action Type: Response Requested - Reports
Action: Monitoring Report - Quarterly
Action Date: 2/15/2010
Received Issue Date: 2/1/2010
Doc Link: https://geotracker.waterboards.ca.gov/view_documents_all?global_id=T0608100461&doc_id=5661814
Title Description Comments:

4th QMR 2009

Action Type: Response Requested - Reports
Action: Monitoring Report - Quarterly
Action Date: 11/15/2009
Received Issue Date: 11/9/2009
Doc Link: https://geotracker.waterboards.ca.gov/view_documents_all?global_id=T0608100461&doc_id=5661813
Title Description Comments:

3rd QMR 2009

Action Type: Response Requested - Reports
Action: Monitoring Report - Quarterly
Action Date: 8/15/2009
Received Issue Date: 7/17/2009
Doc Link: https://geotracker.waterboards.ca.gov/view_documents_all?global_id=T0608100461&doc_id=5661812
Title Description Comments:

2nd QMR 2009

Action Type: Other Regulatory Actions
Action: Staff Letter
Action Date: 7/2/2009
Received Issue Date: 7/2/2009
Doc Link: https://geotracker.waterboards.ca.gov/view_documents?global_id=T0608100461&enforcement_id=6516804&temptable=ENFORCEMENT
Title Description Comments:

LOP Letter for Res No. 2009-042

Action Type: Other Regulatory Actions
Action: Staff Letter - #20090702
Action Date: 7/2/2009
Received Issue Date: 7/2/2009
Doc Link: https://geotracker.waterboards.ca.gov/view_documents?

global_id=T0608100461&enforcement_id=6019005&temptable=ENFORCEMENT

Title Description Comments:

Staff Letter Res 2009-042

Action Type: Response Requested - Reports
Action: Monitoring Report - Quarterly
Action Date: 5/15/2009
Received Issue Date: 4/2/2009
Doc Link: https://geotracker.waterboards.ca.gov/view_documents_all?global_id=T0608100461&doc_id=5661811
Title Description Comments:

1st QMR 2009

Action Type: Response Requested - Reports
Action: Well Installation Report
Action Date: 2/19/2009
Received Issue Date: 2/19/2009
Doc Link: https://geotracker.waterboards.ca.gov/view_documents_all?global_id=T0608100461&doc_id=5620060
Title Description Comments:

Site Investigation Report

Action Type: Response Requested - Reports
Action: Monitoring Report - Quarterly
Action Date: 2/15/2009
Received Issue Date: 1/30/2009
Doc Link: https://geotracker.waterboards.ca.gov/view_documents_all?global_id=T0608100461&doc_id=5661810
Title Description Comments:

4th QMR 2008

Action Type: Response Requested - Reports
Action: Monitoring Report - Quarterly
Action Date: 11/15/2008
Received Issue Date: 11/10/2008
Doc Link: https://geotracker.waterboards.ca.gov/view_documents_all?global_id=T0608100461&doc_id=5620069
Title Description Comments:

Monitoring Report Third Quarter 2008

Action Type: Other Regulatory Actions
Action: Technical Correspondence / Assistance / Other
Action Date: 10/24/2008
Received Issue Date: 10/24/2008
Doc Link: https://geotracker.waterboards.ca.gov/view_documents?
global_id=T0608100461&enforcement_id=6516803&temptable=ENFORCEMENT
Title Description Comments:

Well Completion Report

Action Type: Other Regulatory Actions
Action: Staff Letter - #20081003
Action Date: 10/3/2008
Received Issue Date: 10/3/2008
Doc Link: https://geotracker.waterboards.ca.gov/view_documents?
global_id=T0608100461&enforcement_id=5989650&temptable=ENFORCEMENT
Title Description Comments:

WP Approval and Site Summary Letter

Action Type: Other Regulatory Actions
Action: Technical Correspondence / Assistance / Other
Action Date: 9/17/2008

Received Issue Date: 9/17/2008
Doc Link: https://geotracker.waterboards.ca.gov/view_documents?global_id=T0608100461&enforcement_id=6516800&temptable=ENFORCEMENT
Title Description Comments:

Telephone Conversation Log

Action Type: Response Requested - Reports
Action: Monitoring Report - Quarterly
Action Date: 8/15/2008
Received Issue Date: 9/24/2008
Doc Link: https://geotracker.waterboards.ca.gov/view_documents_all?global_id=T0608100461&doc_id=5620068
Title Description Comments:

Monitoring Report Second Quarter 2008

Action Type: Response Requested - Reports
Action: Monitoring Report - Quarterly
Action Date: 2/15/2008
Received Issue Date: 9/24/2008
Doc Link: https://geotracker.waterboards.ca.gov/view_documents_all?global_id=T0608100461&doc_id=5620066
Title Description Comments:

Monitoring Report Fourth Quarter 2007

Action Type: Response Requested - Reports
Action: Monitoring Report - Quarterly
Action Date: 11/15/2007
Received Issue Date: 9/24/2008
Doc Link: https://geotracker.waterboards.ca.gov/view_documents_all?global_id=T0608100461&doc_id=5620065
Title Description Comments:

Monitoring Report Third Quarter 2007

Action Type: Response Requested - Reports
Action: Monitoring Report - Quarterly
Action Date: 5/15/2007
Received Issue Date: 9/24/2008
Doc Link:
Title Description Comments:

Monitoring Report - Quarterly - QTR 2 QMR 2007

Action Type: Response Requested - Reports
Action: Soil and Water Investigation Report
Action Date: 4/2/2007
Received Issue Date: 4/3/2007
Doc Link:
Title Description Comments:

Soil and Water Investigation Report

Action Type: Response Requested - Reports
Action: Monitoring Report - Quarterly
Action Date: 2/15/2007
Received Issue Date: 2/1/2007
Doc Link:
Title Description Comments:

Monitoring Report - Quarterly

Action Type: Other Regulatory Actions
Action: Email Correspondence
Action Date: 1/31/2007

Received Issue Date: 1/31/2007
Doc Link: https://geotracker.waterboards.ca.gov/view_documents?global_id=T0608100461&enforcement_id=6516806&temptable=ENFORCEMENT
Title Description Comments:

Email Correspondences 2007 - 2011

Action Type: Other Regulatory Actions
Action: Technical Correspondence / Assistance / Other
Action Date: 1/24/2007
Received Issue Date: 1/24/2007
Doc Link: https://geotracker.waterboards.ca.gov/view_documents?global_id=T0608100461&enforcement_id=6516799&temptable=ENFORCEMENT
Title Description Comments:

GPP Field Notes

Action Type: Other Regulatory Actions
Action: Technical Correspondence / Assistance / Other
Action Date: 1/9/2007
Received Issue Date: 1/9/2007
Doc Link: https://geotracker.waterboards.ca.gov/view_documents?global_id=T0608100461&enforcement_id=6516797&temptable=ENFORCEMENT
Title Description Comments:

Permits

Action Type: Other Regulatory Actions
Action: Staff Letter - #20061206
Action Date: 12/6/2006
Received Issue Date: 12/6/2006
Doc Link:
Title Description Comments:

WK PLN APPROVAL LTR

Action Type: Other Regulatory Actions
Action: Staff Letter
Action Date: 12/6/2006
Received Issue Date: 12/6/2006
Doc Link: https://geotracker.waterboards.ca.gov/view_documents?global_id=T0608100461&enforcement_id=6516802&temptable=ENFORCEMENT
Title Description Comments:

LOP Staff Comments On Site Investigation Work Plan

Action Type: Response Requested - Workplans
Action: Soil and Water Investigation Workplan
Action Date: 11/27/2006
Received Issue Date: 11/27/2006
Doc Link:
Title Description Comments:

Soil and Water Investigation Workplan

Action Type: Response Requested - Reports
Action: Monitoring Report - Quarterly
Action Date: 11/15/2006
Received Issue Date: 11/7/2006
Doc Link:
Title Description Comments:

Monitoring Report - Quarterly

Action Type: Other Regulatory Actions
Action: Technical Correspondence / Assistance / Other
Action Date: 11/1/2006
Received Issue Date: 11/1/2006
Doc Link: https://geotracker.waterboards.ca.gov/view_documents?global_id=T0608100461&enforcement_id=6516796&temptable=ENFORCEMENT
Title Description Comments:

Administrative, Correspondences, Funding, Notes, and Permits Prior to 2006

Action Type: Other Regulatory Actions
Action: Staff Letter - #20060926
Action Date: 9/26/2006
Received Issue Date: 9/26/2006
Doc Link:
Title Description Comments:

REQUESTED SI WORK PLAN

Action Type: Response Requested - Reports
Action: Monitoring Report - Quarterly
Action Date: 8/15/2006
Received Issue Date: 8/2/2006
Doc Link:
Title Description Comments:

Monitoring Report - Quarterly

Action Type: Response Requested - Reports
Action: Monitoring Report - Quarterly
Action Date: 5/15/2006
Received Issue Date: 4/12/2006
Doc Link:
Title Description Comments:

Monitoring Report - Quarterly

Action Type: Response Requested - Other
Action: Other Report / Document
Action Date: 4/12/2006
Received Issue Date: 4/12/2006
Doc Link: https://geotracker.waterboards.ca.gov/view_documents_all?global_id=T0608100461&doc_id=6084865
Title Description Comments:

Historical Reports Prior to Nov 1, 2006

Action Type: Response Requested - Reports
Action: Monitoring Report - Quarterly
Action Date: 2/15/2006
Received Issue Date: 1/12/2006
Doc Link:
Title Description Comments:

Monitoring Report - Quarterly

Action Type: Response Requested - Reports
Action: Monitoring Report - Quarterly
Action Date: 11/15/2005
Received Issue Date: 10/24/2005
Doc Link:
Title Description Comments:

Monitoring Report - Quarterly

Action Type: Response Requested - Reports
Action: Monitoring Report - Quarterly
Action Date: 8/15/2005
Received Issue Date: 9/17/2005
Doc Link: https://geotracker.waterboards.ca.gov/view_documents_all?global_id=T0608100461&doc_id=5576739
Title Description Comments:

2nd QMR 06

Action Type: Response Requested - Reports
Action: Monitoring Report - Quarterly
Action Date: 5/15/2005
Received Issue Date: 4/25/2005
Doc Link:
Title Description Comments:

Monitoring Report - Quarterly

Action Type: Response Requested - Reports
Action: Monitoring Report - Quarterly
Action Date: 2/15/2005
Received Issue Date: 2/8/2005
Doc Link:
Title Description Comments:

Monitoring Report - Quarterly

Action Type: Response Requested - Reports
Action: Monitoring Report - Quarterly
Action Date: 11/15/2004
Received Issue Date: 12/1/2004
Doc Link:
Title Description Comments:

Monitoring Report - Quarterly

Action Type: Response Requested - Reports
Action: Monitoring Report - Quarterly
Action Date: 8/15/2004
Received Issue Date: 8/16/2004
Doc Link:
Title Description Comments:

Monitoring Report - Quarterly

Action Type: Response Requested - Reports
Action: Monitoring Report - Quarterly
Action Date: 5/15/2004
Received Issue Date: 5/10/2004
Doc Link:
Title Description Comments:

Monitoring Report - Quarterly

Action Type: Response Requested - Reports
Action: Monitoring Report - Quarterly
Action Date: 2/15/2004
Received Issue Date: 1/12/2004
Doc Link:
Title Description Comments:

Monitoring Report - Quarterly

Action Type: Cleanup Action
Action: Excavation
Action Date: 12/15/2003
Received Issue Date:
Doc Link:
Title Description Comments:

removal during dynamometer installation

Action Type: Response Requested - Reports
Action: Monitoring Report - Quarterly
Action Date: 11/15/2003
Received Issue Date: 11/6/2003
Doc Link:
Title Description Comments:

Monitoring Report - Quarterly

Action Type: Response Requested - Reports
Action: Monitoring Report - Quarterly
Action Date: 10/15/2003
Received Issue Date: 8/13/2003
Doc Link:
Title Description Comments:

Monitoring Report - Quarterly

Action Type: Response Requested - Reports
Action: Monitoring Report - Quarterly
Action Date: 5/15/2003
Received Issue Date: 5/27/2003
Doc Link:
Title Description Comments:

Monitoring Report - Quarterly

Action Type: Cleanup Action
Action: Soil Vapor Extraction (SVE)
Action Date: 2/6/2001
Received Issue Date:
Doc Link:
Title Description Comments:

GWE and 1.25# TPHg via vapor removal

Action Type: Cleanup Action
Action: Soil Vapor Extraction (SVE)
Action Date: 2/6/2001
Received Issue Date:
Doc Link:
Title Description Comments:

Action Type: Other Regulatory Actions
Action: Staff Letter - #19991230
Action Date: 12/30/1999
Received Issue Date: 12/30/1999
Doc Link:
Title Description Comments:

INITIATE QUARTERLY GW MONITORING

Action Type: Cleanup Action
Action: Excavation

Action Date: 7/1/1998
Received Issue Date:
Doc Link:
Title Description Comments:

Removal during dispenser upgrades

Action Type: Leak Action
Action: Leak Discovery
Action Date: 3/21/1991
Received Issue Date:
Doc Link:
Title Description Comments:

Action Type: Notices
Action: Notice of Responsibility - #1
Action Date: 9/25/1990
Received Issue Date: 9/25/1990
Doc Link:
Title Description Comments:

Action Type: Leak Action
Action: Leak Stopped
Action Date: 6/1/1987
Received Issue Date:
Doc Link:
Title Description Comments:

Action Type: Leak Action
Action: Leak Reported
Action Date: 6/1/1987
Received Issue Date:
Doc Link:
Title Description Comments:

GeoTracker Search - Site Maps (as of October 16, 2023)

Submitted: 4/12/2012
Submitted By: GHD (CONTRACTOR)
Title: MW-6 (MW-6)
Link: https://geotracker.waterboards.ca.gov/esi/uploads/geo_bore/5687773942/T0608100461.PDF

Submitted: 4/12/2012
Submitted By: GHD (CONTRACTOR)
Title: SB-1 (SB-1)
Link: https://geotracker.waterboards.ca.gov/esi/uploads/geo_bore/9968521058/T0608100461.PDF

Submitted: 4/12/2012
Submitted By: GHD (CONTRACTOR)
Title: MW-7 (MW-7)
Link: https://geotracker.waterboards.ca.gov/esi/uploads/geo_bore/9985350847/T0608100461.PDF

Submitted: 4/12/2012
Submitted By: GHD (CONTRACTOR)
Title: GEO_MAP
Link: https://geotracker.waterboards.ca.gov/esi/uploads/geo_map/8079114556/T0608100461.PDF

Submitted: 2/19/2009
Submitted By: GHD (CONTRACTOR)
Title: GEO_MAP
Link: https://geotracker.waterboards.ca.gov/esi/uploads/geo_map/5920284450/T0608100461.PDF

Submitted: 2/19/2009
Submitted By: GHD (CONTRACTOR)

Title: GEO_BORE (MW-5)
Link: https://geotracker.waterboards.ca.gov/esi/uploads/geo_bore/7337395787/T0608100461.PDF

Submitted: 5/11/2007
Submitted By: GHD (CONTRACTOR)
Title: GEO_MAP
Link: https://geotracker.waterboards.ca.gov/esi/uploads/geo_map/8348818719/T0608100461.pdf

Submitted: 4/3/2007
Submitted By: GHD (CONTRACTOR)
Title: GEO_BORE (HP-1)
Link: https://geotracker.waterboards.ca.gov/esi/uploads/geo_bore/5811292886/T0608100461.pdf

Submitted: 4/3/2007
Submitted By: GHD (CONTRACTOR)
Title: GEO_BORE (HP-2)
Link: https://geotracker.waterboards.ca.gov/esi/uploads/geo_bore/2342849552/T0608100461.pdf

Submitted: 4/3/2007
Submitted By: GHD (CONTRACTOR)
Title: GEO_MAP
Link: https://geotracker.waterboards.ca.gov/esi/uploads/geo_map/5758146524/T0608100461.pdf

Submitted: 9/8/2006
Submitted By: GHD (CONTRACTOR)
Title: GEO_MAP
Link: https://geotracker.waterboards.ca.gov/esi/uploads/geo_map/8471082389/T0608100461.pdf

Submitted: 2/14/2002
Submitted By: GHD (CONTRACTOR)
Title: GEO_MAP
Link: https://geotracker.waterboards.ca.gov/esi/uploads/geo_map/1824903190/T0608100461.pdf

GeoTracker Search - Documents (as of October 16, 2023)

Document Type: Site Documents **Document Date:** 5/12/2014
Type: CLOSURE/NO FURTHER ACTION LETTER **Submitted:**
Submitted By: MARC MULLANEY (REGULATOR)
Title: SITE CLOSURE/NO FURTHER ACTION LETTER
Title Link: https://geotracker.waterboards.ca.gov/view_documents?global_id=T0608100461&enforcement_id=6203934

Document Type: Site Documents **Document Date:** 2/27/2014
Type: WELL DESTRUCTION REPORT **Submitted:**
Submitted By: GHD (CONTRACTOR)
Title: WELL DESTRUCTION REPORT
Title Link: https://geotracker.waterboards.ca.gov/esi/uploads/geo_report/8180808365/T0608100461.PDF

Document Type: Site Documents **Document Date:** 1/23/2014
Type: TECHNICAL CORRESPONDENCE / ASSISTANCE / OTHER **Submitted:**
Submitted By: ROBERT MALLICK (REGULATOR)
Title: GPP FIELD NOTES
Title Link: https://geotracker.waterboards.ca.gov/view_documents?global_id=T0608100461&enforcement_id=6516801

Document Type: Site Documents **Document Date:** 1/8/2014
Type: STAFF LETTER **Submitted:**
Submitted By: MARC MULLANEY (REGULATOR)
Title: WELL DESTRUCTION WORK PLAN APPROVAL
Title Link: https://geotracker.waterboards.ca.gov/view_documents?global_id=T0608100461&enforcement_id=6187980

Document Type: Site Documents **Document Date:** 1/8/2014
Type: STAFF LETTER **Submitted:**
Submitted By: MARC MULLANEY (REGULATOR)
Title: WELL DESTRUCTION REQUEST
Title Link: https://geotracker.waterboards.ca.gov/view_documents?global_id=T0608100461&enforcement_id=6187962

Document Type: Site Documents **Document Date:** 12/2/2013
Type: WELL DESTRUCTION WORKPLAN **Submitted:**

Submitted By: GHD (CONTRACTOR)
Title: WELL DESTRUCTION WORK PLAN
Title Link: https://geotracker.waterboards.ca.gov/esi/uploads/geo_report/9222782194/T0608100461.PDF

Document Type: Site Documents **Document Date:** 9/1/2013
Type: TECHNICAL CORRESPONDENCE / ASSISTANCE / OTHER **Submitted:**
Submitted By: ROBERT MALLICK (REGULATOR)
Title: RETURNED POSTAGE FOR ADJACENT PROPERTY OWNER
Title Link: https://geotracker.waterboards.ca.gov/view_documents?global_id=T0608100461&enforcement_id=6516810

Document Type: Site Documents **Document Date:** 8/22/2013
Type: NOTIFICATION - PRECLOSURE **Submitted:**
Submitted By: MARC MULLANEY (REGULATOR)
Title: PENDING CLOSURE NOTIFICATION FOR SITE AND ADJACENT PROPERTIES
Title Link: https://geotracker.waterboards.ca.gov/view_documents?global_id=T0608100461&enforcement_id=6172677

Document Type: Site Documents **Document Date:** 7/15/2013
Type: TECHNICAL CORRESPONDENCE / ASSISTANCE / OTHER **Submitted:**
Submitted By: ROBERT MALLICK (REGULATOR)
Title: GPP CLOSURE CHECKLIST
Title Link: https://geotracker.waterboards.ca.gov/view_documents?global_id=T0608100461&enforcement_id=6516795

Document Type: Site Documents **Document Date:** 7/2/2013
Type: TECHNICAL CORRESPONDENCE / ASSISTANCE / OTHER **Submitted:**
Submitted By: ROBERT MALLICK (REGULATOR)
Title: GPP CASE CLOSURE MEMORANDUM
Title Link: https://geotracker.waterboards.ca.gov/view_documents?global_id=T0608100461&enforcement_id=6516808

Document Type: Site Documents **Document Date:** 5/15/2013
Type: REQUEST FOR CLOSURE **Submitted:**
Submitted By: GHD (CONTRACTOR)
Title: CONCEPTUAL SITE MODEL AND CLOSURE REQUEST
Title Link: https://geotracker.waterboards.ca.gov/esi/uploads/geo_report/3557538866/T0608100461.PDF

Document Type: Monitoring Reports **Document Date:** 5/10/2013
Type: MONITORING REPORT - QUARTERLY **Submitted:**
Submitted By: GHD (CONTRACTOR)
Title: GROUNDWATER MONITORING REPORT - FIRST QUARTER 2013
Title Link: https://geotracker.waterboards.ca.gov/esi/uploads/geo_report/7895400941/T0608100461.PDF

Document Type: Monitoring Reports **Document Date:** 3/18/2013
Type: MONITORING REPORT - QUARTERLY **Submitted:**
Submitted By: GHD (CONTRACTOR)
Title: GROUNDWATER MONITORING REPORT - FOURTH QUARTER 2012
Title Link: https://geotracker.waterboards.ca.gov/esi/uploads/geo_report/6054856777/T0608100461.PDF

Document Type: Site Documents **Document Date:** 1/24/2013
Type: CORRESPONDENCE **Submitted:**
Submitted By: GHD (CONTRACTOR)
Title: RECORD FEE TITLE OWNER LTR
Title Link: https://geotracker.waterboards.ca.gov/esi/uploads/geo_report/1566804409/T0608100461.PDF

Document Type: Monitoring Reports **Document Date:** 10/18/2012
Type: MONITORING REPORT - QUARTERLY **Submitted:**
Submitted By: GHD (CONTRACTOR)
Title: GROUNDWATER MONITORING REPORT - THIRD QUARTER 2012
Title Link: https://geotracker.waterboards.ca.gov/esi/uploads/geo_report/8631299853/T0608100461.PDF

Document Type: Monitoring Reports **Document Date:** 7/25/2012
Type: MONITORING REPORT - QUARTERLY **Submitted:**
Submitted By: GHD (CONTRACTOR)
Title: GROUNDWATER MONITORING REPORT - SECOND QUARTER 2012
Title Link: https://geotracker.waterboards.ca.gov/esi/uploads/geo_report/6818143725/T0608100461.PDF

Document Type: Site Documents **Document Date:** 4/25/2012
Type: STAFF LETTER **Submitted:**

Submitted By: MARC MULLANEY (REGULATOR)
Title: RECOMMENDATION APPROVAL
Title Link: https://geotracker.waterboards.ca.gov/view_documents?global_id=T0608100461&enforcement_id=6119963

Document Type: Site Documents **Document Date:** 4/12/2012
Type: SITE INVESTIGATION **Submitted:**
Submitted By: GHD (CONTRACTOR)
Title: SITE INVESTIGATION AND 1Q12 GW MONITORING REPORT
Title Link: https://geotracker.waterboards.ca.gov/esi/uploads/geo_report/5786575257/T0608100461.PDF

Document Type: Site Documents **Document Date:** 2/1/2012
Type: EMAIL CORRESPONDENCE **Submitted:**
Submitted By: ROBERT MALLICK (REGULATOR)
Title: EMAIL CORRESPONDENCES 2012 - 2014
Title Link: https://geotracker.waterboards.ca.gov/view_documents?global_id=T0608100461&enforcement_id=6516813

Document Type: Site Documents **Document Date:** 1/9/2012
Type: CORRESPONDENCE **Submitted:**
Submitted By: GHD (CONTRACTOR)
Title: WELL INSTALLATION REPORT EXTENSION REQUEST
Title Link: https://geotracker.waterboards.ca.gov/esi/uploads/geo_report/8421172380/T0608100461.PDF

Document Type: Monitoring Reports **Document Date:** 10/26/2011
Type: MONITORING REPORT - SEMI-ANNUALLY **Submitted:**
Submitted By: GHD (CONTRACTOR)
Title: GROUNDWATER MONITORING REPORT - THIRD QUARTER 2011
Title Link: https://geotracker.waterboards.ca.gov/esi/uploads/geo_report/2925016045/T0608100461.PDF

Document Type: Site Documents **Document Date:** 8/18/2011
Type: STAFF LETTER **Submitted:**
Submitted By: MARC MULLANEY (REGULATOR)
Title: WORK PLAN APPROVAL
Title Link: https://geotracker.waterboards.ca.gov/view_documents?global_id=T0608100461&enforcement_id=6096418

Document Type: Site Documents **Document Date:** 8/5/2011
Type: SITE INVESTIGATION WORKPLAN **Submitted:**
Submitted By: GHD (CONTRACTOR)
Title: RESPONSE TO GPP LETTER AND SITE INVESTIGATION WORK PLAN
Title Link: https://geotracker.waterboards.ca.gov/esi/uploads/geo_report/5864353954/T0608100461.PDF

Document Type: Monitoring Reports **Document Date:** 5/5/2011
Type: MONITORING REPORT - SEMI-ANNUALLY **Submitted:**
Submitted By: GHD (CONTRACTOR)
Title: GROUNDWATER MONITORING REPORT - FIRST QUARTER 2011
Title Link: https://geotracker.waterboards.ca.gov/esi/uploads/geo_report/3636042296/T0608100461.PDF

Document Type: Site Documents **Document Date:** 3/18/2011
Type: STAFF LETTER **Submitted:**
Submitted By: MARC MULLANEY (REGULATOR)
Title: WORK PLAN REQUEST
Title Link: https://geotracker.waterboards.ca.gov/view_documents?global_id=T0608100461&enforcement_id=6096378

Document Type: Monitoring Reports **Document Date:** 10/13/2010
Type: MONITORING REPORT - SEMI-ANNUALLY **Submitted:**
Submitted By: GHD (CONTRACTOR)
Title: GROUNDWATER MONITORING REPORT - THIRD QUARTER 2010
Title Link: https://geotracker.waterboards.ca.gov/esi/uploads/geo_report/6311487853/T0608100461.PDF

Document Type: Site Documents **Document Date:** 7/8/2010
Type: SITE CONCEPTUAL MODEL **Submitted:**
Submitted By: GHD (CONTRACTOR)
Title: SITE CONCEPTUAL MODEL AND RESPONSE TO GPP LETTER
Title Link: https://geotracker.waterboards.ca.gov/esi/uploads/geo_report/8164857268/T0608100461.PDF

Document Type: Monitoring Reports **Document Date:** 4/21/2010
Type: MONITORING REPORT - SEMI-ANNUALLY **Submitted:**
Submitted By: GHD (CONTRACTOR)
Title: GROUNDWATER MONITORING REPORT - FIRST QUARTER 2010
Title Link: https://geotracker.waterboards.ca.gov/esi/uploads/geo_report/2416057765/T0608100461.PDF

Document Type: Site Documents **Document Date:** 2/18/2010
Type: STAFF LETTER **Submitted:**
Submitted By: MARC MULLANEY (REGULATOR)
Title: SCM UPDATE AND TREND ANALYSIS
Title Link: https://geotracker.waterboards.ca.gov/view_documents?global_id=T0608100461&enforcement_id=6043371

Document Type: Monitoring Reports **Document Date:** 2/1/2010
Type: MONITORING REPORT - SEMI-ANNUALLY **Submitted:**
Submitted By: GHD (CONTRACTOR)
Title: GROUNDWATER MONITORING REPORT - FOURTH QUARTER 2009
Title Link: https://geotracker.waterboards.ca.gov/esi/uploads/geo_report/4028799772/T0608100461.PDF

Document Type: Monitoring Reports **Document Date:** 11/9/2009
Type: MONITORING REPORT - SEMI-ANNUALLY **Submitted:**
Submitted By: GHD (CONTRACTOR)
Title: GROUNDWATER MONITORING REPORT - THIRD QUARTER 2009
Title Link: https://geotracker.waterboards.ca.gov/esi/uploads/geo_report/3391381382/T0608100461.PDF

Document Type: Monitoring Reports **Document Date:** 7/17/2009
Type: MONITORING REPORT - QUARTERLY **Submitted:**
Submitted By: GHD (CONTRACTOR)
Title: GROUNDWATER MONITORING REPORT - SECOND QUARTER 2009
Title Link: https://geotracker.waterboards.ca.gov/esi/uploads/geo_report/3535027623/T0608100461.PDF

Document Type: Site Documents **Document Date:** 7/2/2009
Type: STAFF LETTER **Submitted:**
Submitted By: ROBERT MALLICK (REGULATOR)
Title: LOP LETTER FOR RES NO. 2009-042
Title Link: https://geotracker.waterboards.ca.gov/view_documents?global_id=T0608100461&enforcement_id=6516804

Document Type: Site Documents **Document Date:** 7/2/2009
Type: STAFF LETTER **Submitted:**
Submitted By: MARC MULLANEY (REGULATOR)
Title: STAFF LETTER RES 2009-042
Title Link: https://geotracker.waterboards.ca.gov/view_documents?global_id=T0608100461&enforcement_id=6019005

Document Type: Monitoring Reports **Document Date:** 4/2/2009
Type: MONITORING REPORT - QUARTERLY **Submitted:**
Submitted By: GHD (CONTRACTOR)
Title: GROUNDWATER MONITORING REPORT - FIRST QUARTER 2009
Title Link: https://geotracker.waterboards.ca.gov/esi/uploads/geo_report/2106329679/T0608100461.PDF

Document Type: Site Documents **Document Date:** 2/19/2009
Type: SITE INVESTIGATION **Submitted:**
Submitted By: GHD (CONTRACTOR)
Title: SITE INVESTIGATION REPORT
Title Link: https://geotracker.waterboards.ca.gov/esi/uploads/geo_report/7925813972/T0608100461.PDF

Document Type: Monitoring Reports **Document Date:** 1/30/2009
Type: MONITORING REPORT - QUARTERLY **Submitted:**
Submitted By: GHD (CONTRACTOR)
Title: GROUNDWATER MONITORING REPORT - FOURTH QUARTER 2008
Title Link: https://geotracker.waterboards.ca.gov/esi/uploads/geo_report/9454735875/T0608100461.PDF

Document Type: Monitoring Reports **Document Date:** 11/10/2008
Type: MONITORING REPORT - QUARTERLY **Submitted:**
Submitted By: GHD (CONTRACTOR)
Title: GROUNDWATER MONITORING REPORT - THIRD QUARTER 2008
Title Link: https://geotracker.waterboards.ca.gov/esi/uploads/geo_report/5301666736/T0608100461.PDF

Document Type: Site Documents **Document Date:** 10/24/2008
Type: TECHNICAL CORRESPONDENCE / ASSISTANCE / OTHER **Submitted:**
Submitted By: ROBERT MALLICK (REGULATOR)
Title: WELL COMPLETION REPORT
Title Link: https://geotracker.waterboards.ca.gov/view_documents?global_id=T0608100461&enforcement_id=6516803

Document Type: Site Documents **Document Date:** 10/3/2008

Type: STAFF LETTER **Submitted:**
Submitted By: MARC MULLANEY (REGULATOR)
Title: WP APPROVAL AND SITE SUMMARY LETTER
Title Link: https://geotracker.waterboards.ca.gov/view_documents?global_id=T0608100461&enforcement_id=5989650

Document Type: Site Documents **Document Date:** 9/17/2008
Type: TECHNICAL CORRESPONDENCE / ASSISTANCE / OTHER **Submitted:**
Submitted By: ROBERT MALLICK (REGULATOR)
Title: TELEPHONE CONVERSATION LOG
Title Link: https://geotracker.waterboards.ca.gov/view_documents?global_id=T0608100461&enforcement_id=6516800

Document Type: Site Documents **Document Date:** 8/28/2008
Type: CORRESPONDENCE **Submitted:**
Submitted By: GHD (CONTRACTOR)
Title: NOTICE OF INTENT TO IMPLEMENT WORK PLAN
Title Link: https://geotracker.waterboards.ca.gov/esi/uploads/geo_report/2467194080/T0608100461.PDF

Document Type: Monitoring Reports **Document Date:** 7/16/2008
Type: MONITORING REPORT - QUARTERLY **Submitted:**
Submitted By: GHD (CONTRACTOR)
Title: GROUNDWATER MONITORING REPORT - SECOND QUARTER 2008
Title Link: https://geotracker.waterboards.ca.gov/esi/uploads/geo_report/5349688470/T0608100461.PDF

Document Type: Monitoring Reports **Document Date:** 5/1/2008
Type: MONITORING REPORT - QUARTERLY **Submitted:**
Submitted By: GHD (CONTRACTOR)
Title: GROUNDWATER MONITORING REPORT - FIRST QUARTER 2008
Title Link: https://geotracker.waterboards.ca.gov/esi/uploads/geo_report/4446337640/T0608100461.PDF

Document Type: Monitoring Reports **Document Date:** 1/22/2008
Type: MONITORING REPORT - QUARTERLY **Submitted:**
Submitted By: GHD (CONTRACTOR)
Title: GROUNDWATER MONITORING REPORT - FOURTH QUARTER 2007
Title Link: https://geotracker.waterboards.ca.gov/esi/uploads/geo_report/7134273707/T0608100461.PDF

Document Type: Monitoring Reports **Document Date:** 11/1/2007
Type: MONITORING REPORT - QUARTERLY **Submitted:**
Submitted By: GHD (CONTRACTOR)
Title: GROUNDWATER MONITORING REPORT - THIRD QUARTER 2007
Title Link: https://geotracker.waterboards.ca.gov/esi/uploads/geo_report/5035479485/T0608100461.PDF

Document Type: Monitoring Reports **Document Date:** 8/9/2007
Type: MONITORING REPORT - QUARTERLY **Submitted:**
Submitted By: GHD (CONTRACTOR)
Title: GROUNDWATER MONITORING REPORT - SECOND QUARTER 2007
Title Link: https://geotracker.waterboards.ca.gov/esi/uploads/geo_report/9483843743/T0608100461.PDF

Document Type: Site Documents **Document Date:** 6/25/2007
Type: WORKPLANS - INVESTIGATION WP **Submitted:**
Submitted By: GHD (CONTRACTOR)
Title: SITE INVESTIGATION WORK PLAN JUN07
Title Link: https://geotracker.waterboards.ca.gov/esi/uploads/geo_report/9899403214/T0608100461.PDF

Document Type: Site Documents **Document Date:** 5/11/2007
Type: REPORTS - TANK REMOVAL RPT. **Submitted:**
Submitted By: GHD (CONTRACTOR)
Title: UNDERGROUND STORAGE TANK REMOVAL RESAMPLE REPORT ADDENDUM
Title Link: https://geotracker.waterboards.ca.gov/esi/uploads/geo_report/3997175455/T0608100461.PDF

Document Type: Monitoring Reports **Document Date:** 4/27/2007
Type: MONITORING REPORT - QUARTERLY **Submitted:**
Submitted By: GHD (CONTRACTOR)
Title: GROUNDWATER MONITORING REPORT - FIRST QUARTER 2007
Title Link: https://geotracker.waterboards.ca.gov/esi/uploads/geo_report/5756910026/T0608100461.PDF

Document Type: Site Documents **Document Date:** 4/3/2007
Type: REPORTS - INVESTIGATION RPT. **Submitted:**
Submitted By: GHD (CONTRACTOR)

Title: SITE INVESTIGATION REPORT
Title Link: https://geotracker.waterboards.ca.gov/esi/uploads/geo_report/5340762078/T0608100461.PDF

Document Type: Monitoring Reports **Document Date:** 2/1/2007
Type: MONITORING REPORT - QUARTERLY **Submitted:**
Submitted By: GHD (CONTRACTOR)
Title: GROUNDWATER MONITORING REPORT-FOURTH QUARTER 2006
Title Link: https://geotracker.waterboards.ca.gov/esi/uploads/geo_report/4668714761/T0608100461.PDF

Document Type: Site Documents **Document Date:** 1/31/2007
Type: EMAIL CORRESPONDENCE **Submitted:**
Submitted By: ROBERT MALLICK (REGULATOR)
Title: EMAIL CORRESPONDENCES 2007 - 2011
Title Link: https://geotracker.waterboards.ca.gov/view_documents?global_id=T0608100461&enforcement_id=6516806

Document Type: Site Documents **Document Date:** 1/24/2007
Type: TECHNICAL CORRESPONDENCE / ASSISTANCE / OTHER **Submitted:**
Submitted By: ROBERT MALLICK (REGULATOR)
Title: GPP FIELD NOTES
Title Link: https://geotracker.waterboards.ca.gov/view_documents?global_id=T0608100461&enforcement_id=6516799

Document Type: Site Documents **Document Date:** 1/9/2007
Type: TECHNICAL CORRESPONDENCE / ASSISTANCE / OTHER **Submitted:**
Submitted By: ROBERT MALLICK (REGULATOR)
Title: PERMITS
Title Link: https://geotracker.waterboards.ca.gov/view_documents?global_id=T0608100461&enforcement_id=6516797

Document Type: Site Documents **Document Date:** 12/6/2006
Type: STAFF LETTER **Submitted:**
Submitted By: ROBERT MALLICK (REGULATOR)
Title: LOP STAFF COMMENTS ON SITE INVESTIGATION WORK PLAN
Title Link: https://geotracker.waterboards.ca.gov/view_documents?global_id=T0608100461&enforcement_id=6516802

Document Type: Site Documents **Document Date:** 11/27/2006
Type: WORKPLANS - INVESTIGATION WP **Submitted:**
Submitted By: GHD (CONTRACTOR)
Title: SITE INVESTIGATION WORK PLAN
Title Link: https://geotracker.waterboards.ca.gov/esi/uploads/geo_report/7002306878/T0608100461.PDF

Document Type: Monitoring Reports **Document Date:** 11/7/2006
Type: MONITORING REPORT - QUARTERLY **Submitted:**
Submitted By: GHD (CONTRACTOR)
Title: GROUNDWATER MONITORING REPORT - THIRD QUARTER 2006
Title Link: https://geotracker.waterboards.ca.gov/esi/uploads/geo_report/2152433633/T0608100461.PDF

Document Type: Site Documents **Document Date:** 11/1/2006
Type: TECHNICAL CORRESPONDENCE / ASSISTANCE / OTHER **Submitted:**
Submitted By: ROBERT MALLICK (REGULATOR)
Title: ADMINISTRATIVE, CORRESPONDENCES, FUNDING, NOTES, AND PERMITS PRIOR TO 2006
Title Link: https://geotracker.waterboards.ca.gov/view_documents?global_id=T0608100461&enforcement_id=6516796

Document Type: Site Documents **Document Date:** 9/8/2006
Type: REPORTS - TANK REMOVAL RPT. **Submitted:**
Submitted By: GHD (CONTRACTOR)
Title: UNDERGROUND STORAGE TANK REMOVAL REPORT
Title Link: https://geotracker.waterboards.ca.gov/esi/uploads/geo_report/3628680169/T0608100461.PDF

Document Type: Monitoring Reports **Document Date:** 8/2/2006
Type: MONITORING REPORT - QUARTERLY **Submitted:**
Submitted By: GHD (CONTRACTOR)
Title: GROUNDWATER MONITORING REPORT-SECOND QUARTER 2006
Title Link: https://geotracker.waterboards.ca.gov/esi/uploads/geo_report/1452192544/T0608100461.PDF

Document Type: Monitoring Reports **Document Date:** 4/12/2006
Type: MONITORING REPORT - QUARTERLY **Submitted:**
Submitted By: GHD (CONTRACTOR)

Map Key	Number of Records	Direction	Distance (mi/ft)	Elev/Diff (ft)	Site	DB

Title: GROUNDWATER MONITORING REPORT - FIRST QUARTER 2006
Title Link: https://geotracker.waterboards.ca.gov/esi/uploads/geo_report/7543287515/T0608100461.PDF

Document Type: Site Documents **Document Date:** 4/12/2006
Type: OTHER REPORT / DOCUMENT **Submitted:**
Submitted By: ROBERT MALLICK (REGULATOR)
Title: HISTORICAL REPORTS PRIOR TO NOV 1, 2006
Title Link: https://geotracker.waterboards.ca.gov/view_documents?global_id=T0608100461&document_id=6084865

Document Type: Monitoring Reports **Document Date:** 1/12/2006
Type: MONITORING REPORT - QUARTERLY **Submitted:**
Submitted By: GHD (CONTRACTOR)
Title: GROUNDWATER MONITORING REPORT-FOURTH QUARTER 2005
Title Link: https://geotracker.waterboards.ca.gov/esi/uploads/geo_report/7501891911/T0608100461.PDF

Document Type: Monitoring Reports **Document Date:** 10/24/2005
Type: MONITORING REPORT - QUARTERLY **Submitted:**
Submitted By: GHD (CONTRACTOR)
Title: GROUNDWATER MONITORING REPORT-THIRD QUARTER 2005
Title Link: https://geotracker.waterboards.ca.gov/esi/uploads/geo_report/2302337467/T0608100461.PDF

Document Type: Monitoring Reports **Document Date:** 8/8/2005
Type: MONITORING REPORT - QUARTERLY **Submitted:**
Submitted By: GHD (CONTRACTOR)
Title: GROUNDWATER MONITORING REPORT-SECOND QUARTER 2005
Title Link: https://geotracker.waterboards.ca.gov/esi/uploads/geo_report/7842330753/T0608100461.PDF

Document Type: Monitoring Reports **Document Date:** 4/26/2005
Type: MONITORING REPORT - QUARTERLY **Submitted:**
Submitted By: GHD (CONTRACTOR)
Title: GROUNDWATER MONITORING REPORT-FIRST QUARTER 2005
Title Link: https://geotracker.waterboards.ca.gov/esi/uploads/geo_report/8328534781/T0608100461.PDF

142	4 of 16	ENE	0.12 / 613.02	28.82 / 2	GREGS SHELL 123 LINDEN AVE SOUTH SAN FRANCISCO CA 94080	HHSS

County: San Mateo
Tank Details Microfiche: http://geotracker.waterboards.ca.gov/ustpdfs/pdf/0002c293.pdf

---

142	5 of 16	ENE	0.12 / 613.02	28.82 / 2	GREGS SHELL SERVICE 123 LINDEN AVE SOUTH SAN FRANCISCO CA 94080	HHSS

County: San Mateo
Tank Details Microfiche: http://geotracker.waterboards.ca.gov/ustpdfs/pdf/0002c285.pdf

---

142	6 of 16	ENE	0.12 / 613.02	28.82 / 2	SATTERFIELD GENERAL ENG CONTRA 123 LINDEN SOUTH SAN FRANCISCO CA 94080	CUPA SANMATEO

Facility ID: FA0012008

Detail(s)

Program Category: HAZARDOUS WASTE PROGRAM
Billing Status: Inactive, non-billable
Program Element: GENERATES & RECYCLES WASTE OIL/SOLVENT

Map Key	Number of Records	Direction	Distance (mi/ft)	Elev/Diff (ft)	Site	DB

Program Category: BUSINESS PLAN PROGRAM
Billing Status: Inactive, non-billable
Program Element: STORES MV FUELS OR WASTE ONLY

142	7 of16	ENE	0.12 / 613.02	28.82 / 2	SOUTH CITY SHELL 123 LINDEN SOUTH SAN FRANCISCO CA 94080	CUPA SANMATEO

Facility ID: FA0017758

Detail(s)

Program Category: HAZARDOUS WASTE PROGRAM
Billing Status: Inactive, non-billable
Program Element: GENERATES & RECYCLES WASTE OIL/SOLVENT

Program Category: UNDERGROUND TANK PROGRAM
Billing Status: Inactive, non-billable
Program Element: UNDERGROUND TANK - GENERAL

Program Category: BUSINESS PLAN PROGRAM
Billing Status: Inactive, non-billable
Program Element: STORES MV FUELS OR WASTE ONLY

142	8 of16	ENE	0.12 / 613.02	28.82 / 2	SOUTH CITY SHELL 123 LINDEN AVE SOUTH SAN FRANCISCO CA 94080	CERS TANK

Site ID: 185149
Latitude: 37.653990
Longitude: -122.410810

Regulated Programs

EI ID: 10507444
EI Description: Underground Storage Tank

EI ID: 10507444
EI Description: Chemical Storage Facilities

EI ID: 10507444
EI Description: Hazardous Waste Generator

Violations

Violation Date: 02/23/2023
Violation Source: CERS
Violation Program: HMRRP
Violation Division: San Mateo County Environmental Health
Citation: HSC 6.95 25508(a)(3) - California Health and Safety Code, Chapter 6.95, Section(s) 25508(a)(3)
Violation Notes:

Returned to compliance on 04/16/2023. OBSERVATION: The most current hazardous material inventory submitted in CERES indicates only 55 gallons of new oil. There were two drums and a tank of new oil observed during the inspection. REQUIRED ACTION: Log into CERS at http://cers.calepa.ca.gov/ and update your chemical inventory to accurately reflect current storage levels.

Violation Description:

Failure to complete and electronically submit hazardous material inventory information for all reportable hazardous materials on site at or above reportable quantities.

Violations

Violation Date: 02/23/2023 ***Violation Source:*** CERS
Violation Program: UST ***Violation Division:*** San Mateo County Environmental Health
Citation: HSC 6.7 25292.2(a) - California Health and Safety Code, Chapter 6.7, Section(s) 25292.2(a)
Violation Notes:

Returned to compliance on 04/16/2023. OBSERVATION: Submitted insurance in CERS is out of date, and current insurance was not available at time of inspection. REQUIRED ACTION: Submit current certificate of liability insurance in CERS.

Violation Description:

Failure to submit and maintain complete and current Certification of Financial Responsibility or other mechanism of financial assurance.

Violations

Violation Date: 02/10/2020 ***Violation Source:*** CERS
Violation Program: UST ***Violation Division:*** San Mateo County Environmental Health
Citation: 23 CCR 16 2716(f) - California Code of Regulations, Title 23, Chapter 16, Section(s) 2716(f)
Violation Notes:

Returned to compliance on 02/10/2020. Only the DO report from 2/3/20 was signed by the owner/operator in the past year. Ensure that going forward the owner/operator signs all reports in section VI. even if no issues are noted. If issues are noted, the owner/operator must filled out section V. stating what corrective actions are being taken for any issues noted.

Violation Description:

"Failure to maintain on-site, or off-site at a readily available location if approved by the UPA, copies of Designated Operator inspection records as follows:

Designated operator monthly inspection records for inspections performed before October 1, 2018 must be kept for 12 months from the month of inspection.

For inspections performed on or after October 1, 2018, copies of the ""Designated Underground Storage Tank Operator Visual Inspection Report"" must be kept for 36 months from the month of inspection.
"

Violations

Violation Date: 02/17/2021 ***Violation Source:*** CERS
Violation Program: UST ***Violation Division:*** San Mateo County Environmental Health
Citation: 23 CCR 16 2715(c)(2) - California Code of Regulations, Title 23, Chapter 16, Section(s) 2715(c)(2)
Violation Notes:

Returned to compliance on 02/01/2022. Facility has yet to train the employees on UST requirements for the year. However this was scheduled by TEC while onsite.

Violation Description:

Failure to have at least one facility employee present during operating hours that has been trained in the proper operation and maintenance of the UST system by a designated operator (DO).

Violations

Violation Date: 02/15/2018 ***Violation Source:*** CERS
Violation Program: UST ***Violation Division:*** San Mateo County Environmental Health
Citation: HSC 6.75 25299.30-25299.34 - California Health and Safety Code, Chapter 6.75, Section(s) 25299.30-25299.34
Violation Notes:

Returned to compliance on 04/15/2019. SUBMIT A CURRENT COPY OF THE MECHANISM FOR FINANCIAL ASSURANCE WITHIN 30 DAYS.

Violation Description:

Failure to submit and maintain complete and current Certification of Financial Responsibility or other mechanism of financial assurance.

Violations

Violation Date: 11/04/2020 ***Violation Source:*** CERS
Violation Program: HMRRP ***Violation Division:*** San Mateo County Environmental Health
Citation: HSC 6.95 25508(a)(3) - California Health and Safety Code, Chapter 6.95, Section(s) 25508(a)(3)
Violation Notes:

Returned to compliance on 02/20/2021. Secondary contact Rasheed Iqbal is no longer at teh site, please put in a new secondary emergency contact person with a 24 hour contact number. SOUTH CITY SHELL 123 LINDEN AVE SOUTH SAN FRANCISCO, CA 94080 (650) 583-0755 Remote Facility No Edit Small Quantity Facility No Edit Primary Emergency Contact Elvin Liang Owner (650) 583-0755 (415) 609-6768 (24-hour) Environmental Contact Elvin Liang (650) 583-0755 southcityshell@yahoo.com Mailing Address123 Linden Ave. South San Francisco, CA 94080 United States Owner Information PREMIUM AUTO TECH INC 123 LINDEN Ave. S SAN FRANCISCO, CA94080 (650) 583-0755 Secondary Emergency Contact Rasheed Iqbal Manager (650) 583-0755 (415) 227-9274 (24-hour

Violation Description:

Failure to complete and electronically submit the Business Activities Page and/or Business Owner Operator Identification Page.

Violations

Violation Date: 10/30/2018 ***Violation Source:*** CERS
Violation Program: HW ***Violation Division:*** San Mateo County Environmental Health
Citation: 40 CFR 1 265.171 - U.S. Code of Federal Regulations, Title 40, Chapter 1, Section(s) 265.171
Violation Notes:

Returned to compliance on 12/21/2018. Oil was observed in secondary containment for both used oil secondary containment pallets. Technicians stated that sometimes the oil spills as it is heavy and hard to pour directly in the hole. Recommend getting a funnel or better sytem for puring waste. Have the oil pumped out at next waste pickup and send a picture of this.

Violation Description:

Failure to accumulate hazardous waste in a container that is in good condition.

Violations

Violation Date: 02/14/2022 ***Violation Source:*** CERS
Violation Program: UST ***Violation Division:*** San Mateo County Environmental Health
Citation: 23 CCR 16 2715(a)(1)(B) - California Code of Regulations, Title 23, Chapter 16, Section(s) 2715(a)(1)(B)
Violation Notes:

Returned to compliance on 07/21/2022. OBSERVATION: Owner Statement of Designated UST Operator Compliance is not uploaded in the County Portal. REQUIRED ACTION: Log into your account at https://ehesubmit.smchealth.org/ and upload a current Owner Statement of Designated UST Operator Compliance.

Violation Description:

Failure to submit the "Designated Underground Storage Tank Operator Identification Form" within 30 days of installing a UST system or within 30 days of a change in DO.

Violations

Violation Date: 09/16/2013 ***Violation Source:*** CERS
Violation Program: UST ***Violation Division:*** San Mateo County Environmental Health
Citation: 23 CCR 16 2715(a) - California Code of Regulations, Title 23, Chapter 16, Section(s) 2715(a)
Violation Notes:

Returned to compliance on 09/17/2013.

Violation Description:

The owner/operator has failed to designate an UST operator or to inform the CUPA or any change in the designated UST operator(s) within 30 days after a change.

Violations

Violation Date: 11/04/2020 ***Violation Source:*** CERS
Violation Program: HW ***Violation Division:*** San Mateo County Environmental Health
Citation: 40 CFR 1 265.173 - U.S. Code of Federal Regulations, Title 40, Chapter 1, Section(s) 265.173
Violation Notes:

Returned to compliance on 11/04/2020. Open top of bung on oil drum observed. this was corrected during the inspection.

Violation Description:

Failure to meet the following container management requirements:
(a) A container holding hazardous waste must always be closed during storage, except when it is necessary to add or remove waste.
(b) A container holding hazardous waste must not be opened, handled, or stored in a manner which may rupture the container or cause it to leak.

Violations

Violation Date: 02/17/2021 ***Violation Source:*** CERS
Violation Program: UST ***Violation Division:*** San Mateo County Environmental Health
Citation: HSC 6.7 25292.2(a) - California Health and Safety Code, Chapter 6.7, Section(s) 25292.2(a)
Violation Notes:

Returned to compliance on 05/07/2021. Submit current financial responsibility documentation on EH portal. If you are not sure how to submit the form, contact Dan Rompf for assistance: drompf@smcgov.org 650-339-0327 expired form emailed to operator. Named Insured Premium Auto-Tech Inc. dba South City Shell Endorsement Number 005 Policy Symbol UST Policy Number G24801299 003 Policy Period 12/28/2016 to 12/28/2017 Effective Date of Endorsement 12/28/2016

Violation Description:

Failure to submit and maintain complete and current Certification of Financial Responsibility or other mechanism of financial assurance.

Violations

Violation Date: 02/23/2023 ***Violation Source:*** CERS
Violation Program: UST ***Violation Division:*** San Mateo County Environmental Health
Citation: 23 CCR 16 2641(h) - California Code of Regulations, Title 23, Chapter 16, Section(s) 2641(h)
Violation Notes:

Returned to compliance on 04/11/2023. OBSERVATION: Tank pages in CERS indicate that the annular space for the tanks is under vacuum. Onsite observations confirmed by technicians onsite that the secondary is brine filled. REQUIRED ACTION: Update the monitoring plan in CERS at http://cers.calepa.ca.gov/ to accurately reflect current conditions for the secondary containment for the tanks.

Violation Description:

Failure to have an approved UST Monitoring Plan.

Violations

Violation Date: 02/10/2020 ***Violation Source:*** CERS
Violation Program: UST ***Violation Division:*** San Mateo County Environmental Health
Citation: 23 CCR 16 2712(b)(2) - California Code of Regulations, Title 23, Chapter 16, Section(s) 2712(b)(2)
Violation Notes:

Returned to compliance on 07/10/2020. OBSERVATION: DO Reports from 1/7/20, 12/10/19, 11/15/19, 10/18/19 all reference sump low liquid alarms. Additionally the DO Reports from 2/3/20, 1/7/10, 10/18/19, 9/20/19, 8/22/19 indicate that Service Calls would be or should be instigated to investigate and resolve these issues. No service records were available on site that indicated how these issues were resolved. The DO Report from 2/3/20 was the only report from the past year that was signed by the Owner/Operator and with any information filled out in Section V. REQUIRED ACTION: Provide documentation to the inspector demonstrating how these alarms were addressed/cleared. Ensure in the future Section V. is filled out on all DO reports where compliance issues are listed in Section III. Also ensure that the owner operator continues to sign the reports in section VI. Even if no issues are noted on the report.

Violation Description:

Failure to maintain monitoring records for release detection and/or maintain records of appropriate follow-up actions.

Violations

Violation Date: 02/14/2022 ***Violation Source:*** CERS
Violation Program: UST ***Violation Division:*** San Mateo County Environmental Health
Citation: HSC 6.7 25290.1(d) - California Health and Safety Code, Chapter 6.7, Section(s) 25290.1(d)
Violation Notes:

Returned to compliance on 05/20/2022. OBERVATION: The S-11 high liquid sensor failed to function normally during testing and did not detect/alarm during the high liquid test. REQUIRED ACTION: Replace/repair the faulty sensor. Provide the inspector at least 48 hour notice prior to re-testing the fixed sensor.

Violation Description:

Failure of a UST system installed on or after July 1, 2004 to be designed and constructed with a monitoring system capable of detecting the entry of the liquid or vapor-phase of the hazardous substance stored in the primary containment into the secondary containment and capable of detecting water intrusion into the secondary containment.

Violations

Violation Date: 02/23/2023 ***Violation Source:*** CERS
Violation Program: UST ***Violation Division:*** San Mateo County Environmental Health
Citation: 23 CCR 16 2715(a)(1)(B) - California Code of Regulations, Title 23, Chapter 16, Section(s) 2715(a)(1)(B)
Violation Notes:

Returned to compliance on 04/11/2023. OBSERVATION: Edward Chenoweth, and Brianna Pena have conducted DO inspections for the facility within the last year but are not included on the Designated Underground Storage Tank Operator Identification Form. REQUIRED ACTION: Submit an updated DO Identification Form in CERS to accurately reflect who is approved to conduct DO monthly inspections.

Violation Description:

Failure to submit the "Designated Underground Storage Tank Operator Identification Form" within 30 days of installing a UST system or within 30 days of a change in DO.

Violations

Violation Date: 09/16/2013 ***Violation Source:*** CERS
Violation Program: UST ***Violation Division:*** San Mateo County Environmental Health
Citation: 23 CCR 16 2712(i) - California Code of Regulations, Title 23, Chapter 16, Section(s) 2712(i)
Violation Notes:

Returned to compliance on 10/07/2013.

Violation Description:

Failure to submit, obtain approval, or maintain a complete/accurate response plan.

Violations

Violation Date: 11/04/2020 ***Violation Source:*** CERS
Violation Program: HMRRP ***Violation Division:*** San Mateo County Environmental Health
Citation: HSC 6.95 25505(a)(4) - California Health and Safety Code, Chapter 6.95, Section(s) 25505(a)(4)
Violation Notes:

Returned to compliance on 02/20/2021. Provide annual refresher training on emergency procedures and hazardous materials business plan emergency contingency plan procedures within 30 days. All staff must be trained annually on emergency response.

Violation Description:

Failure to provide initial and annual training to all employees in safety procedures in the event of a release or threatened release of a hazardous material

or failure to document and maintain training records for a minimum of three years.

Violations

Violation Date: 09/19/2016 ***Violation Source:*** CERS
Violation Program: UST ***Violation Division:*** San Mateo County Environmental Health
Citation: 23 CCR 16 2632(d)(1)(C), 2641(h), 2711(a)(8) - California Code of Regulations, Title 23, Chapter 16, Section(s) 2632(d)(1)(C), 2641(h), 2711(a)(8)
Violation Notes:

Returned to compliance on 08/22/2017.

Violation Description:

Failure to submit or update a plot plan.

Violations

Violation Date: 12/31/2013 ***Violation Source:*** CERS
Violation Program: UST ***Violation Division:*** San Mateo County Environmental Health
Citation: HSC 6.7 25292(e) - California Health and Safety Code, Chapter 6.7, Section(s) 25292(e)
Violation Notes:

Returned to compliance on 06/26/2014. Tank 87- 1 Fill Sump, Tank 87-2 Fill sump and Piping Run 91 all failed testing. report received 12/30/13 stating failure. Owner contacted 12/31/13 and told of his role and requirements.

Violation Description:

Failure to maintain secondary containment, as evidenced by failure of secondary containment testing.

Violations

Violation Date: 09/16/2013 ***Violation Source:*** CERS
Violation Program: HW ***Violation Division:*** San Mateo County Environmental Health
Citation: 22 CCR 15 66265.17(a) - California Code of Regulations, Title 22, Chapter 15, Section(s) 66265.17(a)
Violation Notes:

Returned to compliance on 08/29/2014. Spills in work area and oil in secondary containment

Violation Description:

Failure to take precautions to prevent accidental ignition or reaction of ignitable or reactive waste including posting a "No Smoking" sign.

Violations

Violation Date: 02/06/2019 ***Violation Source:*** CERS
Violation Program: UST ***Violation Division:*** San Mateo County Environmental Health
Citation: HSC 6.7 25292.1(a) - California Health and Safety Code, Chapter 6.7, Section(s) 25292.1(a)
Violation Notes:

Returned to compliance on 05/26/2019. Please have the overfill devices tested within 30 days. The facility has checked audible and visual as well as drop tube flapper as the overfill protection method. As a result, both methods must be tested, although facility has the option to test only one of the two options.

Violation Description:

Failure to operate the UST system to prevent unauthorized releases including leaks, spills, and/or overfills.

Violations

Violation Date: 02/23/2023 **Violation Source:** CERS
Violation Program: HMRRP **Violation Division:** San Mateo County Environmental Health
Citation: HSC 6.95 25505(a)(4) - California Health and Safety Code, Chapter 6.95, Section(s) 25505(a)(4)
Violation Notes:

Returned to compliance on 06/01/2023. OBSERVATION: Training records for all applicable employees were not available at the time of the inspection. REQUIRED ACTION: Perform safety training for all employees, at a minimum including emergency response plans and procedures in the event of a release or threatened release of a hazardous material, notification procedures of appropriate parties and emergency response personnel, procedures for mitigation of a release or threatened release, and evacuation plans and procedures for the business site. Submit documentation to the Inspector demonstrating that all employees have received training. Ensure that initial and annual refresher training records for all employees are retained for a minimum of three years.

Violation Description:

Failure to provide initial and annual training to all employees in safety procedures in the event of a release or threatened release of a hazardous material or failure to document and maintain training records for a minimum of three years.

Violations

Violation Date: 02/23/2023 **Violation Source:** CERS
Violation Program: UST **Violation Division:** San Mateo County Environmental Health
Citation: 23 CCR 16 2712(b)(1)(G) - California Code of Regulations, Title 23, Chapter 16, Section(s) 2712(b)(1)(G)
Violation Notes:

Returned to compliance on 06/01/2023. OBSERVATION: Documentation of passing overfill prevention testing was not available at the time of the inspection. REQUIRED ACTION: Submit documentation to the inspector of the last overfill prevention equipment inspection.

Violation Description:

Failure to comply with one or more of the following overfill prevention equipment requirements:
Alert the transfer operator when the tank is 90 percent full by restricting the flow into the tank or triggering an audible and visual alarm; or
Restrict delivery of flow to the tank at least 30 minutes before the tank overfills, provided the restriction occurs when the tank is filled to no more than 95 percent of capacity; and activate an audible alarm at least five minutes before the tank overfills; or
Provide positive shut-off of flow to the tank when the tank is filled to no more than 95 percent of capacity; or
Provide positive shut-off of flow to the tank so that none of the fittings located on the top of the tank are exposed to product due to overfilling.

Install/retrofit overfill prevention equipment that does not use flow restrictors on vent piping to meet overfill prevention equipment requirements when the overfill prevention equipment is installed, repaired, or replaced on and after October 1, 2018.

For USTs installed before October 1, 2018, perform an inspection by October 13, 2018 and every 36 months thereafter.

For USTs installed on and after October 1, 2018, perform an inspection at installation and every 36 months thereafter.

Inspected within 30 days after a repair to the overfill prevention equipment.

Inspected using an applicable manufacturer guidelines, industry codes, engineering standards, or a method approved by a professional engineer.

Inspected by a certified UST service technician.

Maintain records of overfill prevention equipment inspection for 36 months.

Violations

Violation Date: 09/19/2016 **Violation Source:** CERS
Violation Program: HW **Violation Division:** San Mateo County Environmental Health
Citation: 22 CCR 12 66262.34(f) - California Code of Regulations, Title 22, Chapter 12, Section(s) 66262.34(f)
Violation Notes:

Returned to compliance on 09/19/2016. Haz Waste label missing on one of the 55 gallon waste oil drums sitting on secondary containment. Haz Waste label is too faded to convey sufficient information outside the container that is holding two 55 gallon drums inside. Please complete facility information on the haz waste label for the waste coolant drum.

Violation Description:

Failure to properly label hazardous waste accumulation containers and portable tanks with the following requirements: "Hazardous Waste", name and address of the generator, physical and chemical characteristics of the Hazardous Waste, and starting accumulation date.

Violations

Violation Date: 09/19/2016 ***Violation Source:*** CERS
Violation Program: UST ***Violation Division:*** San Mateo County Environmental Health
Citation: 23 CCR 6.7 25284, 25286 - California Code of Regulations, Title 23, Chapter 6.7, Section(s) 25284, 25286
Violation Notes:

Returned to compliance on 08/22/2017. Needs to submit UST information thru San Mateo County Portal within 30 days.

Violation Description:

Failure to submit a complete and accurate application for a permit to operate a UST, or for renewal of the permit.

Violations

Violation Date: 09/19/2016 ***Violation Source:*** CERS
Violation Program: HMRRP ***Violation Division:*** San Mateo County Environmental Health
Citation: HSC 6.95 25505(a)(4) - California Health and Safety Code, Chapter 6.95, Section(s) 25505(a)(4)
Violation Notes:

Returned to compliance on 08/22/2017. Conduct and document employee training within 30 days.

Violation Description:

Failure to provide initial and annual training to all employees in safety procedures in the event of a release or threatened release of a hazardous material or failure to document and maintain training records for a minimum of three years.

Violations

Violation Date: 09/16/2013 ***Violation Source:*** CERS
Violation Program: HW ***Violation Division:*** San Mateo County Environmental Health
Citation: 22 CCR 12 66262.34(f) - California Code of Regulations, Title 22, Chapter 12, Section(s) 66262.34(f)
Violation Notes:

Returned to compliance on 09/16/2013.

Violation Description:

Failure to properly label hazardous waste accumulation containers with the following requirements: "Hazardous Waste", name and address of the generator, physical and chemical characteristics of the Hazardous Waste, and starting accumulation date.

Violations

Violation Date: 11/04/2020 ***Violation Source:*** CERS
Violation Program: HMRRP ***Violation Division:*** San Mateo County Environmental Health
Citation: HSC 6.95 25508.2 - California Health and Safety Code, Chapter 6.95, Section(s) 25508.2
Violation Notes:

Returned to compliance on 02/20/2021. Update the HMBP within 30 days. The annual certification is overdue and the secondary emergency contact is no longer here.

Violation Description:

Failure to annually review and electronically certify that the business plan is complete and accurate on or before the annual due date.

Violations

Violation Date: 10/30/2018 ***Violation Source:*** CERS
Violation Program: HW ***Violation Division:*** San Mateo County Environmental Health
Citation: 40 CFR 1 265.173 - U.S. Code of Federal Regulations, Title 40, Chapter 1, Section(s) 265.173

Violation Notes:

Returned to compliance on 12/21/2018. Drums were left open with the bung not placed and screwed back in while not adding waste. Keep these drums closed while not adding waste.

Violation Description:

Failure to meet the following container management requirements:
(a) A container holding hazardous waste must always be closed during storage, except when it is necessary to add or remove waste.
(b) A container holding hazardous waste must not be opened, handled, or stored in a manner which may rupture the container or cause it to leak.

Violations

Violation Date: 10/30/2018 ***Violation Source:*** CERS
Violation Program: HW ***Violation Division:*** San Mateo County Environmental Health
Citation: 22 CCR 16 66266.81(a)(4)(B) - California Code of Regulations, Title 22, Chapter 16, Section(s) 66266.81(a)(4)(B)
Violation Notes:

Returned to compliance on 12/21/2018. Facility unable to provide manifest during the inspection for used oil, oil filters, and coolant waste. Please email or text photo copy of the manifest for the hazardous waste pickups onsite.

Violation Description:

Failure to retain for at least three years a legible copy of each manifest or bill of lading which identifies spent lead-acid storage batteries shipped to a person who stores the batteries or who uses, reuses, recycles or reclaims the batteries or their components.

Violations

Violation Date: 09/19/2016 ***Violation Source:*** CERS
Violation Program: UST ***Violation Division:*** San Mateo County Environmental Health
Citation: 23 CCR 16 2712(i) - California Code of Regulations, Title 23, Chapter 16, Section(s) 2712(i)
Violation Notes:

Returned to compliance on 08/22/2017.

Violation Description:

Failure to have a UST Response Plan available on site.

Violations

Violation Date: 02/14/2022 ***Violation Source:*** CERS
Violation Program: UST ***Violation Division:*** San Mateo County Environmental Health
Citation: HSC 6.7 25292.2(a) - California Health and Safety Code, Chapter 6.7, Section(s) 25292.2(a)
Violation Notes:

Returned to compliance on 02/21/2022. OBSERVATION: The certificate of financial responsibility/mechanism of financial assurance is out of date in the County Portal. REQUIRED ACTION: Log into your account at https://ehesubmit.smchealth.org/ and upload a current document

Violation Description:

Failure to submit and maintain complete and current Certification of Financial Responsibility or other mechanism of financial assurance.

Enforcements

Enf Action Date: 09/16/2013 ***Enf Action Program:*** HW
Enf Action Type: Notice of Violation (Unified Program) ***Enf Action Source:*** CERS
Enf Action Division: San Mateo County Environmental Health
Enf Action Description: Notice of Violation Issued by the Inspector at the Time of Inspection
Enf Action Notes:

Enf Action Date: 09/13/2018 ***Enf Action Program:*** UST
Enf Action Type: Notice of Violation (Unified Program) ***Enf Action Source:*** CERS
Enf Action Division: San Mateo County Environmental Health
Enf Action Description: Notice of Violation Issued by the Inspector at the Time of Inspection
Enf Action Notes:

NOV delivered 9/15/2018. 10/3/18: facility needs to submit financial responsibility 11/5/18: additional violations have been cited in a more recent inspection, facility also still needs to submit current financial responsibility .

Enf Action Date: 08/04/2017 ***Enf Action Program:*** UST
Enf Action Type: Notice of Violation (Unified Program) ***Enf Action Source:*** CERS
Enf Action Division: San Mateo County Environmental Health
Enf Action Description: Notice of Violation Issued by the Inspector at the Time of Inspection
Enf Action Notes:

Enf Action Date: 12/31/2013 ***Enf Action Program:*** UST
Enf Action Type: Notice of Violation (Unified Program) ***Enf Action Source:*** CERS
Enf Action Division: San Mateo County Environmental Health
Enf Action Description: Notice of Violation Issued by the Inspector at the Time of Inspection
Enf Action Notes:

Enf Action Date: 09/16/2013 ***Enf Action Program:*** UST
Enf Action Type: Notice of Violation (Unified Program) ***Enf Action Source:*** CERS
Enf Action Division: San Mateo County Environmental Health
Enf Action Description: Notice of Violation Issued by the Inspector at the Time of Inspection
Enf Action Notes:

Enf Action Date: 05/24/2023 ***Enf Action Program:*** UST
Enf Action Type: Notice of Violation (Unified Program) ***Enf Action Source:*** CERS
Enf Action Division: San Mateo County Environmental Health
Enf Action Description: Notice of Violation Issued by the Inspector at the Time of Inspection
Enf Action Notes:

Enf Action Date: 08/04/2017 ***Enf Action Program:*** HMRRP
Enf Action Type: Notice of Violation (Unified Program) ***Enf Action Source:*** CERS
Enf Action Division: San Mateo County Environmental Health
Enf Action Description: Notice of Violation Issued by the Inspector at the Time of Inspection
Enf Action Notes:

Enf Action Date: 05/24/2023 ***Enf Action Program:*** HMRRP
Enf Action Type: Notice of Violation (Unified Program) ***Enf Action Source:*** CERS
Enf Action Division: San Mateo County Environmental Health
Enf Action Description: Notice of Violation Issued by the Inspector at the Time of Inspection
Enf Action Notes:

Evaluations

Eval Date: 04/02/2020
Violations Found: No
Eval General Type: Other/Unknown
Eval Type: Other, not routine, done by local agency
Eval Division: San Mateo County Environmental Health
Eval Program: UST
Eval Source: CERS
Eval Notes:

docs management on desktop to file.; Note: data in [EVAL Notes] field for some records is truncated from the source.

Eval Date: 02/06/2019
Violations Found: Yes
Eval General Type: Compliance Evaluation Inspection

Eval Type: Routine done by local agency
Eval Division: San Mateo County Environmental Health
Eval Program: UST
Eval Source: CERS
Eval Notes:

This site has converted to VPH system last year. UST information submitted electronically via the County Portal in 2/2018. The two 76 USTs are manifolded. To test postive shut down, the best way to do it is to change the ATG sensor position. I was informed by TEC that it was difficult to change the volume via Veeder Root console. L4 (87-2 STP sump) and L6 (87-2 fill sump) and L11: dispenser pan 1:experiecned low level alarms. There were other low level alarms noted at the DO reports. Service calls were made to TEC Accutite. The explanation was the VPH system was still in the process of settling.; Note: data in [EVAL Notes] field for some records is truncated from the source.

Eval Date: 02/05/2019
Violations Found: No
Eval General Type: Other/Unknown
Eval Type: Other, not routine, done by local agency
Eval Division: San Mateo County Environmental Health
Eval Program: UST
Eval Source: CERS
Eval Notes:

Eval Date: 02/23/2023
Violations Found: Yes
Eval General Type: Compliance Evaluation Inspection
Eval Type: Routine done by local agency
Eval Division: San Mateo County Environmental Health
Eval Program: UST
Eval Source: CERS
Eval Notes:

Eval Date: 03/04/2022
Violations Found: No
Eval General Type: Other/Unknown
Eval Type: Other, not routine, done by local agency
Eval Division: San Mateo County Environmental Health
Eval Program: HMRRP
Eval Source: CERS
Eval Notes:

Eval Date: 09/16/2013
Violations Found: Yes
Eval General Type: Compliance Evaluation Inspection
Eval Type: Routine done by local agency
Eval Division: San Mateo County Environmental Health
Eval Program: HW
Eval Source: CERS
Eval Notes:

Eval Date: 06/17/2022
Violations Found: No
Eval General Type: Other/Unknown
Eval Type: Other, not routine, done by local agency
Eval Division: San Mateo County Environmental Health
Eval Program: HMRRP
Eval Source: CERS
Eval Notes:

Eval Date: 01/24/2017
Violations Found: No
Eval General Type: Other/Unknown
Eval Type: Other, not routine, done by local agency
Eval Division: San Mateo County Environmental Health
Eval Program: UST
Eval Source: CERS

Eval Notes:

989 test results; Note: data in [EVAL Notes] field for some records is truncated from the source.

Eval Date: 02/25/2020
Violations Found: No
Eval General Type: Other/Unknown
Eval Type: Other, not routine, done by local agency
Eval Division: San Mateo County Environmental Health
Eval Program: UST
Eval Source: CERS
Eval Notes:

AMC reports received and reviewed; Note: data in [EVAL Notes] field for some records is truncated from the source.

Eval Date: 08/29/2014
Violations Found: No
Eval General Type: Other/Unknown
Eval Type: Other, not routine, done by local agency
Eval Division: San Mateo County Environmental Health
Eval Program: HW
Eval Source: CERS
Eval Notes:

Eval Date: 12/30/2013
Violations Found: No
Eval General Type: Other/Unknown
Eval Type: Other, not routine, done by local agency
Eval Division: San Mateo County Environmental Health
Eval Program: UST
Eval Source: CERS
Eval Notes:

SB989 report review; Note: data in [EVAL Notes] field for some records is truncated from the source.

Eval Date: 10/01/2015
Violations Found: No
Eval General Type: Other/Unknown
Eval Type: Other, not routine, done by local agency
Eval Division: San Mateo County Environmental Health
Eval Program: UST
Eval Source: CERS
Eval Notes:

Eval Date: 09/17/2014
Violations Found: No
Eval General Type: Other/Unknown
Eval Type: Other, not routine, done by local agency
Eval Division: San Mateo County Environmental Health
Eval Program: UST
Eval Source: CERS
Eval Notes:

Eval Date: 09/14/2015
Violations Found: No
Eval General Type: Compliance Evaluation Inspection
Eval Type: Routine done by local agency
Eval Division: San Mateo County Environmental Health
Eval Program: UST
Eval Source: CERS
Eval Notes:

Eval Date: 04/26/2018

Violations Found: No
Eval General Type: Other/Unknown
Eval Type: Other, not routine, done by local agency
Eval Division: San Mateo County Environmental Health
Eval Program: UST
Eval Source: CERS
Eval Notes:

ELD TEST RESULTS REVIEW AND EFILE; Note: data in [EVAL Notes] field for some records is truncated from the source.

Eval Date: 10/30/2019
Violations Found: No
Eval General Type: Other/Unknown
Eval Type: Other, not routine, done by local agency
Eval Division: San Mateo County Environmental Health
Eval Program: HMRRP
Eval Source: CERS
Eval Notes:

updates to HMBP approval.; Note: data in [EVAL Notes] field for some records is truncated from the source.

Eval Date: 11/09/2018
Violations Found: No
Eval General Type: Other/Unknown
Eval Type: Other, not routine, done by local agency
Eval Division: San Mateo County Environmental Health
Eval Program: UST
Eval Source: CERS
Eval Notes:

tank forms followup; Note: data in [EVAL Notes] field for some records is truncated from the source.

Eval Date: 02/07/2019
Violations Found: No
Eval General Type: Other/Unknown
Eval Type: Other, not routine, done by local agency
Eval Division: San Mateo County Environmental Health
Eval Program: HW
Eval Source: CERS
Eval Notes:

Eval Date: 07/16/2014
Violations Found: No
Eval General Type: Other/Unknown
Eval Type: Other, not routine, done by local agency
Eval Division: San Mateo County Environmental Health
Eval Program: UST
Eval Source: CERS
Eval Notes:

Eval Date: 02/17/2021
Violations Found: No
Eval General Type: Other/Unknown
Eval Type: Other, not routine, done by local agency
Eval Division: San Mateo County Environmental Health
Eval Program: UST
Eval Source: CERS
Eval Notes:

Eval Date: 08/15/2018
Violations Found: No
Eval General Type: Other/Unknown
Eval Type: Other, not routine, done by local agency
Eval Division: San Mateo County Environmental Health

Eval Program: UST
Eval Source: CERS
Eval Notes:

contacted facility re out of compliance status. need to get financial repsonsibility page.; Note: data in [EVAL Notes] field for some records is truncated from the source.

Eval Date: 02/17/2021
Violations Found: Yes
Eval General Type: Compliance Evaluation Inspection
Eval Type: Routine done by local agency
Eval Division: San Mateo County Environmental Health
Eval Program: UST
Eval Source: CERS
Eval Notes:

Eval Date: 09/16/2013
Violations Found: No
Eval General Type: Compliance Evaluation Inspection
Eval Type: Routine done by local agency
Eval Division: San Mateo County Environmental Health
Eval Program: HMRRP
Eval Source: CERS
Eval Notes:

Eval Date: 09/19/2016
Violations Found: No
Eval General Type: Compliance Evaluation Inspection
Eval Type: Routine done by local agency
Eval Division: San Mateo County Environmental Health
Eval Program: HW
Eval Source: CERS
Eval Notes:

Eval Date: 09/19/2016
Violations Found: No
Eval General Type: Other/Unknown
Eval Type: Other, not routine, done by local agency
Eval Division: San Mateo County Environmental Health
Eval Program: UST
Eval Source: CERS
Eval Notes:

Eval Date: 09/14/2015
Violations Found: No
Eval General Type: Other/Unknown
Eval Type: Other, not routine, done by local agency
Eval Division: San Mateo County Environmental Health
Eval Program: UST
Eval Source: CERS
Eval Notes:

approved; Note: data in [EVAL Notes] field for some records is truncated from the source.

Eval Date: 09/19/2016
Violations Found: No
Eval General Type: Compliance Evaluation Inspection
Eval Type: Routine done by local agency
Eval Division: San Mateo County Environmental Health
Eval Program: HWRecycler
Eval Source: CERS
Eval Notes:

The facility should not be classified as a Recycler because it never recycles more than 55 gallons of used antifreeze in a month.; Note: data in [EVAL

Notes] field for some records is truncated from the source.

Eval Date: 09/26/2016
Violations Found: No
Eval General Type: Other/Unknown
Eval Type: Other, not routine, done by local agency
Eval Division: San Mateo County Environmental Health
Eval Program: HMRRP
Eval Source: CERS
Eval Notes:

approval; Note: data in [EVAL Notes] field for some records is truncated from the source.

Eval Date: 02/19/2021
Violations Found: No
Eval General Type: Other/Unknown
Eval Type: Other, not routine, done by local agency
Eval Division: San Mateo County Environmental Health
Eval Program: HMRRP
Eval Source: CERS
Eval Notes:

portal assist and updated plan; Note: data in [EVAL Notes] field for some records is truncated from the source.

Eval Date: 02/10/2020
Violations Found: Yes
Eval General Type: Compliance Evaluation Inspection
Eval Type: Routine done by local agency
Eval Division: San Mateo County Environmental Health
Eval Program: UST
Eval Source: CERS
Eval Notes:

Eval Date: 02/28/2022
Violations Found: No
Eval General Type: Other/Unknown
Eval Type: Other, not routine, done by local agency
Eval Division: San Mateo County Environmental Health
Eval Program: HMRRP
Eval Source: CERS
Eval Notes:

Eval Date: 09/08/2014
Violations Found: No
Eval General Type: Compliance Evaluation Inspection
Eval Type: Routine done by local agency
Eval Division: San Mateo County Environmental Health
Eval Program: UST
Eval Source: CERS
Eval Notes:

Eval Date: 10/30/2018
Violations Found: Yes
Eval General Type: Compliance Evaluation Inspection
Eval Type: Routine done by local agency
Eval Division: San Mateo County Environmental Health
Eval Program: HW
Eval Source: CERS
Eval Notes:

Eval Date: 11/01/2018
Violations Found: No
Eval General Type: Other/Unknown

Eval Type: Other, not routine, done by local agency
Eval Division: San Mateo County Environmental Health
Eval Program: UST
Eval Source: CERS
Eval Notes:

Eval Date: 04/24/2023
Violations Found: No
Eval General Type: Other/Unknown
Eval Type: Other, not routine, done by local agency
Eval Division: San Mateo County Environmental Health
Eval Program: HMRRP
Eval Source: CERS
Eval Notes:

Eval Date: 05/10/2018
Violations Found: No
Eval General Type: Other/Unknown
Eval Type: Other, not routine, done by local agency
Eval Division: San Mateo County Environmental Health
Eval Program: UST
Eval Source: CERS
Eval Notes:

Eval Date: 09/16/2013
Violations Found: Yes
Eval General Type: Compliance Evaluation Inspection
Eval Type: Routine done by local agency
Eval Division: San Mateo County Environmental Health
Eval Program: UST
Eval Source: CERS
Eval Notes:

Eval Date: 09/19/2016
Violations Found: Yes
Eval General Type: Compliance Evaluation Inspection
Eval Type: Routine done by local agency
Eval Division: San Mateo County Environmental Health
Eval Program: HW
Eval Source: CERS
Eval Notes:

Spoke to owner about excess oil still drip out of oil filters. Facility owner is aware of the requirement and is going to buy an oil crusher.; Note: data in [EVAL Notes] field for some records is truncated from the source.

Eval Date: 11/04/2020
Violations Found: Yes
Eval General Type: Compliance Evaluation Inspection
Eval Type: Routine done by local agency
Eval Division: San Mateo County Environmental Health
Eval Program: HW
Eval Source: CERS
Eval Notes:

Eval Date: 10/18/2016
Violations Found: No
Eval General Type: Other/Unknown
Eval Type: Other, not routine, done by local agency
Eval Division: San Mateo County Environmental Health
Eval Program: UST
Eval Source: CERS
Eval Notes:

Amc report and violations reviewed for follow up visit.; Note: data in [EVAL Notes] field for some records is truncated from the source.

Eval Date: 04/04/2019
Violations Found: No
Eval General Type: Other/Unknown
Eval Type: Other, not routine, done by local agency
Eval Division: San Mateo County Environmental Health
Eval Program: UST
Eval Source: CERS
Eval Notes:

Eval Date: 02/15/2018
Violations Found: Yes
Eval General Type: Compliance Evaluation Inspection
Eval Type: Routine done by local agency
Eval Division: San Mateo County Environmental Health
Eval Program: UST
Eval Source: CERS
Eval Notes:

THIS IS THE FIRST MONITOR CERTIFICATION AFTER AN INSTALLATION OF A NEW TANK SYSTEM. SINGLE WALL TANKS WERE REMOVED. I HAD THE TECHNICIAN VERIFY COMMUNICATION FOR THE LIQUID IN THE DOUBLE WALLED SUMPS AND UDC'S. ALL COMMUNICATION WAS VERIFIED. 3 NEW DOUBLE WALL FIBERGLASS TANKS UDC'S AND TANK MONITORED WITH LIQUID. PIPING MONITORED VIA VACUUM.; Note: data in [EVAL Notes] field for some records is truncated from the source.

Eval Date: 04/22/2021
Violations Found: No
Eval General Type: Other/Unknown
Eval Type: Other, not routine, done by local agency
Eval Division: San Mateo County Environmental Health
Eval Program: HMRRP
Eval Source: CERS
Eval Notes:

Eval Date: 07/25/2017
Violations Found: No
Eval General Type: Other/Unknown
Eval Type: Other, not routine, done by local agency
Eval Division: San Mateo County Environmental Health
Eval Program: UST
Eval Source: CERS
Eval Notes:

overdue violations; Note: data in [EVAL Notes] field for some records is truncated from the source.

Eval Date: 09/14/2015
Violations Found: No
Eval General Type: Compliance Evaluation Inspection
Eval Type: Routine done by local agency
Eval Division: San Mateo County Environmental Health
Eval Program: HW
Eval Source: CERS
Eval Notes:

Eval Date: 03/21/2019
Violations Found: No
Eval General Type: Other/Unknown
Eval Type: Other, not routine, done by local agency
Eval Division: San Mateo County Environmental Health
Eval Program: UST
Eval Source: CERS
Eval Notes:

file and violation review; Note: data in [EVAL Notes] field for some records is truncated from the source.

Eval Date: 04/15/2019
Violations Found: No
Eval General Type: Other/Unknown
Eval Type: Other, not routine, done by local agency
Eval Division: San Mateo County Environmental Health
Eval Program: UST
Eval Source: CERS
Eval Notes:

financial resp documents received.; Note: data in [EVAL Notes] field for some records is truncated from the source.

Eval Date: 04/14/2023
Violations Found: No
Eval General Type: Other/Unknown
Eval Type: Other, not routine, done by local agency
Eval Division: San Mateo County Environmental Health
Eval Program: HMRRP
Eval Source: CERS
Eval Notes:

Eval Date: 09/08/2014
Violations Found: No
Eval General Type: Compliance Evaluation Inspection
Eval Type: Routine done by local agency
Eval Division: San Mateo County Environmental Health
Eval Program: HW
Eval Source: CERS
Eval Notes:

Eval Date: 11/04/2020
Violations Found: Yes
Eval General Type: Compliance Evaluation Inspection
Eval Type: Routine done by local agency
Eval Division: San Mateo County Environmental Health
Eval Program: HMRRP
Eval Source: CERS
Eval Notes:

Eval Date: 09/19/2016
Violations Found: Yes
Eval General Type: Compliance Evaluation Inspection
Eval Type: Routine done by local agency
Eval Division: San Mateo County Environmental Health
Eval Program: HMRRP
Eval Source: CERS
Eval Notes:

HMBP certified on 8/27/16.; Note: data in [EVAL Notes] field for some records is truncated from the source.

Eval Date: 09/21/2018
Violations Found: No
Eval General Type: Other/Unknown
Eval Type: Other, not routine, done by local agency
Eval Division: San Mateo County Environmental Health
Eval Program: HMRRP
Eval Source: CERS
Eval Notes:

Eval Date: 05/16/2017
Violations Found: No
Eval General Type: Other/Unknown
Eval Type: Other, not routine, done by local agency
Eval Division: San Mateo County Environmental Health

Eval Program: UST
Eval Source: CERS
Eval Notes:

Eval Date: 02/23/2023
Violations Found: No
Eval General Type: Compliance Evaluation Inspection
Eval Type: Routine done by local agency
Eval Division: San Mateo County Environmental Health
Eval Program: HW
Eval Source: CERS
Eval Notes:

Facility generates waste paper/metal filters 2 drums pick up at least annually, waste oil 100+ gal per month, recycles antifreeze using Van's antifreeze recyling.; Note: data in [EVAL Notes] field for some records is truncated from the source.

Eval Date: 02/10/2017
Violations Found: No
Eval General Type: Other/Unknown
Eval Type: Other, not routine, done by local agency
Eval Division: San Mateo County Environmental Health
Eval Program: UST
Eval Source: CERS
Eval Notes:

tank forms on cers and user access; Note: data in [EVAL Notes] field for some records is truncated from the source.

Eval Date: 09/16/2013
Violations Found: No
Eval General Type: Compliance Evaluation Inspection
Eval Type: Routine done by local agency
Eval Division: San Mateo County Environmental Health
Eval Program: HWRecycler
Eval Source: CERS
Eval Notes:

Eval Date: 09/19/2016
Violations Found: Yes
Eval General Type: Compliance Evaluation Inspection
Eval Type: Routine done by local agency
Eval Division: San Mateo County Environmental Health
Eval Program: UST
Eval Source: CERS
Eval Notes:

All sensors functioned properly. Facility is looking into replace the UST system.; Note: data in [EVAL Notes] field for some records is truncated from the source.

Eval Date: 01/31/2018
Violations Found: No
Eval General Type: Other/Unknown
Eval Type: Other, not routine, done by local agency
Eval Division: San Mateo County Environmental Health
Eval Program: HW
Eval Source: CERS
Eval Notes:

Eval Date: 09/14/2015
Violations Found: No
Eval General Type: Compliance Evaluation Inspection
Eval Type: Routine done by local agency
Eval Division: San Mateo County Environmental Health
Eval Program: HMRRP
Eval Source: CERS

Eval Notes:

Eval Date: 10/30/2018
Violations Found: No
Eval General Type: Compliance Evaluation Inspection
Eval Type: Routine done by local agency
Eval Division: San Mateo County Environmental Health
Eval Program: HMRRP
Eval Source: CERS
Eval Notes:

Eval Date: 10/30/2018
Violations Found: No
Eval General Type: Other/Unknown
Eval Type: Other, not routine, done by local agency
Eval Division: San Mateo County Environmental Health
Eval Program: HMRRP
Eval Source: CERS
Eval Notes:

Eval Date: 12/31/2013
Violations Found: Yes
Eval General Type: Other/Unknown
Eval Type: Other, not routine, done by local agency
Eval Division: San Mateo County Environmental Health
Eval Program: UST
Eval Source: CERS
Eval Notes:

Eval Date: 02/14/2022
Violations Found: Yes
Eval General Type: Compliance Evaluation Inspection
Eval Type: Routine done by local agency
Eval Division: San Mateo County Environmental Health
Eval Program: UST
Eval Source: CERS
Eval Notes:

Eval Date: 02/23/2023
Violations Found: Yes
Eval General Type: Compliance Evaluation Inspection
Eval Type: Routine done by local agency
Eval Division: San Mateo County Environmental Health
Eval Program: HMRRP
Eval Source: CERS
Eval Notes:

Eval Date: 04/09/2018
Violations Found: No
Eval General Type: Other/Unknown
Eval Type: Other, not routine, done by local agency
Eval Division: San Mateo County Environmental Health
Eval Program: HMRRP
Eval Source: CERS
Eval Notes:

Affiliations

Affil Type Desc: UST Tank Owner
Entity Name: PREMIUM AUTO TECH INC
Entity Title:
Address: 123 Linden Ave

City: South San Francisco
State: CA
Country: United States
Zip Code: 94080
Phone: (650) 583-0755

Affil Type Desc: Document Preparer
Entity Name: elvin liang
Entity Title:
Address:
City:
State:
Country:
Zip Code:
Phone:

Affil Type Desc: UST Permit Applicant
Entity Name: ELVIN LIANG
Entity Title: PRESIDENT
Address:
City:
State:
Country:
Zip Code:
Phone: (650) 583-0755

Affil Type Desc: UST Property Owner Name
Entity Name: PREMIUM AUTO TECH INC
Entity Title:
Address: 123 Linden Ave
City: South San Francisco
State: CA
Country: United States
Zip Code: 94080
Phone: (650) 583-0755

Affil Type Desc: Environmental Contact
Entity Name: Elvin Liang
Entity Title:
Address: 123 Linden Ave.
City: South San Francisco
State: CA
Country:
Zip Code: 94080
Phone:

Affil Type Desc: Legal Owner
Entity Name: PREMIUM AUTO TECH INC
Entity Title:
Address: 123 LINDEN Ave.
City: S SAN FRANCISCO
State: CA
Country: United States
Zip Code: 94080
Phone: (650) 583-0755

Affil Type Desc: UST Tank Operator
Entity Name: PREMIUM AUTO TECH INC
Entity Title:
Address: 123 Linden Ave
City: South San Francisco
State: CA
Country: United States
Zip Code: 94080
Phone: (650) 583-0755

Affil Type Desc: Facility Mailing Address
Entity Name: Mailing Address
Entity Title:

Map Key	Number of Records	Direction	Distance (mi/ft)	Elev/Diff (ft)	Site	DB

Address:	123 LINDEN AVE
City:	SOUTH SAN FRANCISCO
State:	CA
Country:	
Zip Code:	94080
Phone:	
Affil Type Desc:	Identification Signer
Entity Name:	Elvin Liang
Entity Title:	Owner
Address:	
City:	
State:	
Country:	
Zip Code:	
Phone:	
Affil Type Desc:	Operator
Entity Name:	Elvin Liang
Entity Title:	
Address:	
City:	
State:	
Country:	
Zip Code:	
Phone:	(650) 583-0755
Affil Type Desc:	CUPA District
Entity Name:	San Mateo County Environmental Health
Entity Title:	
Address:	2000 Alameda de las Pulgas, Suite 100
City:	San Mateo
State:	CA
Country:	
Zip Code:	94403
Phone:	(650) 372-6200
Affil Type Desc:	Parent Corporation
Entity Name:	SOUTH CITY SHELL
Entity Title:	
Address:	
City:	
State:	
Country:	
Zip Code:	
Phone:	

142	*9 of16*	*ENE*	*0.12 / 613.02*	*28.82 / 2*	***SOUTH CITY SHELL*** ***123 LINDEN*** ***S SAN FRANCISCO CA 94080***	***DELISTED TNK***

Delisted Underground Storage Tanks

Facility ID:		***County:***	San Mateo
CERS ID:	10066198	***Latitude:***	37.645134
Original Source:	UST	***Longitude:***	-122.413216
Record Date:	03-JAN-2022		
CalEnviroScrn 4 Pct :			
Permitting Agency:	San Mateo County Environmental Health		
Site Facility Type:	PERMITTED UNDERGROUND STORAGE TANK (UST)		
Note:	Information related to facilities can be searched on Geo Tracker Website: https://geotracker.waterboards.ca.gov/search		
Source:			

Map Key	Number of Records	Direction	Distance (mi/ft)	Elev/Diff (ft)	Site	DB
142	10 of16	ENE	0.12 / 613.02	28.82 / 2	GREG'S SHELL SERVICE 123 LINDEN AVE SOUTH SAN FRANCISCO CA	HIST TANK

Owner Name:	SHELL OIL CO.	**No of Containers:**	3
Owner Street:	123 LINDEN AVE	**County:**	SAN MATEO
Owner City:	SOUTH SAN FRANCISCO	**Facility State:**	CA
Owner State:	CA	**Facility Zip:**	94080
Owner Zip:	94080		

142	11 of16	ENE	0.12 / 613.02	28.82 / 2	GREG'S SHELL 123 LINDEN AVE SOUTH SAN FRANCISCO CA	HIST TANK

Owner Name:	SHELL OIL COMPANY	**No of Containers:**	4
Owner Street:	P.O. BOX 4848	**County:**	SAN MATEO
Owner City:	ANAHEIM	**Facility State:**	CA
Owner State:	CA	**Facility Zip:**	94080
Owner Zip:	92803		

142	12 of16	ENE	0.12 / 613.02	28.82 / 2	PREMIUM AUTO-TECH INC DBA SOUTH CITY SHELL 123 LINDEN AVE SOUTH SAN FRANCISCO CA 94080-4701	RCRA NON GEN

EPA Handler ID:	CAL000221899
Gen Status Universe:	No Report
Contact Name:	ELVIN LIANG
Contact Address:	123 LINDEN AVE , , SOUTH SAN FRANCISCO , CA, 94080 ,
Contact Phone No and Ext:	650-583-0755
Contact Email:	SOUTHCITYSHELL@YAHOO.COM
Contact Country:	
County Name:	SAN MATEO
EPA Region:	09
Land Type:	
Receive Date:	20010321
Location Latitude:	37.654029
Location Longitude:	-122.410949

Violation/Evaluation Summary

Note: NO RECORDS: As of Oct 2023, there are no Compliance Monitoring and Enforcement (violation) records associated with this facility (EPA ID).

Handler Summary

Importer Activity:	No
Mixed Waste Generator:	No
Transporter Activity:	No
Transfer Facility:	No
Onsite Burner Exemption:	No
Furnace Exemption:	No
Underground Injection Activity:	No
Commercial TSD:	No
Used Oil Transporter:	No
Used Oil Transfer Facility:	No
Used Oil Processor:	No
Used Oil Refiner:	No
Used Oil Burner:	No
Used Oil Market Burner:	No
Used Oil Spec Marketer:	No

Map Key	Number of Records	Direction	Distance (mi/ft)	Elev/Diff (ft)	Site	DB

Hazardous Waste Handler Details

Sequence No:	1
Receive Date:	20010321
Handler Name:	PREMIUM AUTO-TECH INC DBA SOUTH CITY SHELL
Source Type:	Implementer
Federal Waste Generator Code:	N
Generator Code Description:	Not a Generator, Verified

Owner/Operator Details

Owner/Operator Ind:	Current Owner	***Street No:***	
Type:	Other	***Street 1:***	123 LINDEN AVE
Name:	ELVIN LIANG	***Street 2:***	
Date Became Current:		***City:***	SOUTH SAN FRANCISCO
Date Ended Current:		***State:***	CA
Phone:	650-583-0755	***Country:***	
Source Type:	Implementer	***Zip Code:***	94080-4701

Owner/Operator Ind:	Current Operator	***Street No:***	
Type:	Other	***Street 1:***	123 LINDEN AVE
Name:	ELVIN LIANG	***Street 2:***	
Date Became Current:		***City:***	SOUTH SAN FRANCISCO
Date Ended Current:		***State:***	CA
Phone:	650-583-0755	***Country:***	
Source Type:	Implementer	***Zip Code:***	94080

142	***13 of16***	***ENE***	***0.12 / 613.02***	***28.82 / 2***	***SOUTH CITY SHELL 123 LINDEN AVE SOUTH SAN FRANCISCO CA 94080***	***EMISSIONS***

2017 Criteria Data

Facility ID:	110695	***CERR Code:***	
Facility SIC Code:	5411	***TOGT:***	.309492
CO:	41	***ROGT:***	.309492
Air Basin:	SF	***COT:***	
District:	BA	***NOXT:***	
COID:	SM	***SOXT:***	
DISN:	BAY AREA AQMD	***PMT:***	
CHAPIS:		***PM10T:***	

2017 Toxic Data

Facility ID:	110695	***COID:***	SM
Facility SIC Code:	5411	***DISN:***	BAY AREA AQMD
CO:	41	***CHAPIS:***	
Air Basin:	SF	***CERR Code:***	
District:	BA		
TS:			
Health Risk Asmt:			
Non-Cancer Chronic Haz Ind:			
Non-Cancer Acute Haz Ind:			

2018 Criteria Data

Facility ID:	110695	***CERR Code:***	
Facility SIC Code:	5541	***TOGT:***	.309492
CO:	41	***ROGT:***	.309492
Air Basin:	SF	***COT:***	

District: BA
COID: SM
DISN: BAY AREA AQMD
CHAPIS:
NOXT:
SOXT:
PMT:
PM10T:

2018 Toxic Data

Facility ID: 110695
Facility SIC Code: 5541
CO: 41
Air Basin: SF
District: BA
TS:
Health Risk Asmt:
Non-Cancer Chronic Haz Ind:
Non-Cancer Acute Haz Ind:
COID: SM
DISN: BAY AREA AQMD
CHAPIS:
CERR Code:

2019 Criteria Data

CO: 41
Air Basin: SF
Facility ID: 110695
District: BA
Facility SIC Code: 5541
CO ID: SM
DISN: BAY AREA AQMD
PM10T:
TOGT: .309492
PMT:
CHAPIS:
CERR Code:
ROGT: .309492
COT:
NOXT:
SOXT:

2019 Toxic Data

CO: 41
Air Basin: SF
Faccility ID: 110695
District: BA
Facility SIC Code: 5541
COID: SM
Non-Cancer Chronic Haz Ind:
Non-Cancer Acute Haz Ind:
DISN: BAY AREA AQMD
CHAPIS:
CERR Code:
TS:
Health Risk Asmt:

2020 Criteria Data

CO: 41
Air Basin: SF
Facility ID: 110695
District: BA
Facility SIC Code: 5541
CO ID: SM
DISN: BAY AREA AQMD
TOGT: .309492
PMT:
PM10T:
CHAPIS:
CERR Code:
ROGT: .309492
COT:
NOXT:
SOXT:

2020 Toxic Data

CO: 41
Air Basin: SF
Facility ID: 110695
District: BA
Facility SIC Code: 5541
COID: SM
Non-Cancer Chronic Haz Ind:
DISN: BAY AREA AQMD
CHAPIS:
CHERR Code:
TS:
Health Risk Asmt:

Map Key	Number of Records	Direction	Distance (mi/ft)	Elev/Diff (ft)	Site	DB
Non-Cancer Acute Haz Ind:						
142	14 of16	ENE	0.12 / 613.02	28.82 / 2	SHELL OIL CO 123 LINDEN AVE SOUTH SAN FRANCISCO CA 94080	RCRA SQG

EPA Handler ID:	CAD981401748
Gen Status Universe:	Small Quantity Generator
Contact Name:	SONDRA BIENVENU
Contact Address:	P O BOX 4453 , , HOUSTON , TX, 77210-4453 , US
Contact Phone No and Ext:	713-241-2258
Contact Email:	
Contact Country:	US
County Name:	SAN MATEO
EPA Region:	09
Land Type:	Private
Receive Date:	19980408
Location Latitude:	37.654029
Location Longitude:	-122.410949

Violation/Evaluation Summary

Note: NO RECORDS: As of Oct 2023, there are no Compliance Monitoring and Enforcement (violation) records associated with this facility (EPA ID).

Handler Summary

Importer Activity:	No
Mixed Waste Generator:	No
Transporter Activity:	No
Transfer Facility:	No
Onsite Burner Exemption:	No
Furnace Exemption:	No
Underground Injection Activity:	No
Commercial TSD:	No
Used Oil Transporter:	No
Used Oil Transfer Facility:	No
Used Oil Processor:	No
Used Oil Refiner:	No
Used Oil Burner:	No
Used Oil Market Burner:	No
Used Oil Spec Marketer:	No

Hazardous Waste Handler Details

Sequence No:	1
Receive Date:	19980408
Handler Name:	SHELL OIL CO
Federal Waste Generator Code:	2
Generator Code Description:	Small Quantity Generator
Source Type:	Notification

Waste Code Details

Hazardous Waste Code:	D001
Waste Code Description:	IGNITABLE WASTE
Hazardous Waste Code:	D018
Waste Code Description:	BENZENE

Owner/Operator Details

Owner/Operator Ind:	Current Owner	**Street No:**	
Type:	Private	**Street 1:**	P O BOX 4453
Name:	EQUILON ENTERPRISES LLC	**Street 2:**	
Date Became Current:		**City:**	HOUSTON
Date Ended Current:		**State:**	TX
Phone:	713-241-2258	**Country:**	
Source Type:	Notification	**Zip Code:**	77210-4453

Map Key	Number of Records	Direction	Distance (mi/ft)	Elev/Diff (ft)	Site	DB
142	15 of16	ENE	0.12 / 613.02	28.82 / 2	SOUTH CITY SHELL 123 LINDEN AVE S SAN FRANCISCO CA	UST SWEEPS

C C:	A41-000-550099	**D Filename:**	SITE14A
BOE:		**Page No:**	158
Comp:	550099	**County:**	SAN MATEO
Status:	ACTIVE	**State :**	CA
No of Tanks:	4	**Zip:**	94014
Jurisdict:	SAN MATEO COUNTY	**Latitude:**	37.653173
Agency:	ENVIRONMENTAL HEALTH	**Longitude:**	-122.410901
Phone:		**Georesult:**	S5HPNTS--A

Tank Details

Tank ID:	000001	**S Contain:**	
O Tank ID:	741605021RU1	**Stg:**	P
SWRCB No:	41-000-550099-000001	**Storage :**	
Removed:		**Storag Type:**	PRODUCT
Installed:		**P Contain:**	
A Date:	04-22-94	**Content:**	REG UNLEADED
Capac:	10000	**ONA:**	
Tank Use:	M.V. FUEL	**D File Name:**	TANK14A

Tank Details

Tank ID:	000002	**S Contain:**	
O Tank ID:	741605023REG1	**Stg:**	P
SWRCB No:	41-000-550099-000002	**Storage :**	
Removed:		**Storag Type:**	PRODUCT
Installed:		**P Contain:**	
A Date:	04-22-94	**Content:**	LEADED
Capac:	10000	**ONA:**	
Tank Use:	M.V. FUEL	**D File Name:**	TANK14A

Tank Details

Tank ID:	000003	**S Contain:**	
O Tank ID:		**Stg:**	P
SWRCB No:	41-000-550099-000003	**Storage :**	
Removed:		**Storag Type:**	PRODUCT
Installed:		**P Contain:**	
A Date:	04-22-94	**Content:**	REG UNLEADED
Capac:	10000	**ONA:**	
Tank Use:	M.V. FUEL	**D File Name:**	TANK14A

Tank Details

Tank ID:	000004	**S Contain:**	
O Tank ID:		**Stg:**	W
SWRCB No:	41-000-550099-000004	**Storage :**	
Removed:		**Storag Type:**	WASTE
Installed:		**P Contain:**	
A Date:	04-22-94	**Content:**	WASTE OIL

Map Key	Number of Records	Direction	Distance (mi/ft)	Elev/Diff (ft)	Site	DB

Capac:	500	**ONA:**	
Tank Use:	OIL	**D File Name:**	TANK14A

142	16 of16	ENE	0.12 / 613.02	28.82 / 2	SOUTH CITY SHELL 123 LINDEN AVE SOUTH SAN FRANCISCO CA 94080	UST

Facility ID:	220614_053176	**Latitude:**	37.65399
CERS ID:	10507444	**Longitude:**	-122.41081
County:	San Mateo	**CalEnviroScrn 4 Pct:**	70-75%

Permitting Agency: San Mateo County Environmental Health
Site Facility Type: PERMITTED UNDERGROUND STORAGE TANK (UST)
Note: Information related to facilities can be searched on Geo Tracker Website: https://geotracker.waterboards.ca.gov/search

Tank Details

Epa Region:	9	**Tank Closure Date:**	
No. of Closed UST:	0	**Tank Configuration:**	Stand Alone Tank
No. of Inuse UST:		**Tank Contents:**	Regular Unleaded
No. of Oos UST:	0	**Tank Cp Impr Curr:**	No
Owner Type:	Non-Government	**Tank Cp Shutoff:**	Yes
Tank ID No.:	1 Regular	**Tank Installatn Dt:**	11/10/2017 12:00:00 AM
Tank Status:	Confirmed/Updated Information	**Tank No of Compart:**	1
Tank Type:	Double Wall	**Tank Pc Constructn:**	Fiberglass
Tank Alarms:	Yes	**Tank Spill Bucket:**	Yes
Tank Ball Float:	No	**Tribal Lands:**	No

Tank Operator Name: PREMIUM AUTO TECH INC
Tank Operator Mail Address: 123 Linden Ave
Tank Operator Mail City: South San Francisco
Tank Operator Mail State: CA
Tank Operator Mail Zip: 94080
Tank Owner Name: PREMIUM AUTO TECH INC
Tank Owner Mailing Address: 123 Linden Ave
Tank Owner Mailing City: South San Francisco
Tank Owner Mailing State: CA
Tank Owner Mailing Zip: 94080
Tank Capacity Gallons: 10000
Tank Piping Construction: Double Walled
Tank Piping Type: Pressure
Tank Pw Piping Construction: Fiberglass
Tank Sacrificial Anode: No

Tank Details

Epa Region:	9	**Tank Closure Date:**	
No. of Closed UST:	0	**Tank Configuration:**	Stand Alone Tank
No. of Inuse UST:		**Tank Contents:**	Premium Unleaded
No. of Oos UST:	0	**Tank Cp Impr Curr:**	No
Owner Type:	Non-Government	**Tank Cp Shutoff:**	Yes
Tank ID No.:	3 Premium	**Tank Installatn Dt:**	11/10/2017 12:00:00 AM
Tank Status:	Confirmed/Updated Information	**Tank No of Compart:**	1
Tank Type:	Double Wall	**Tank Pc Constructn:**	Fiberglass
Tank Alarms:	Yes	**Tank Spill Bucket:**	Yes
Tank Ball Float:	No	**Tribal Lands:**	No

Tank Operator Name: PREMIUM AUTO TECH INC
Tank Operator Mail Address: 123 Linden Ave
Tank Operator Mail City: South San Francisco
Tank Operator Mail State: CA
Tank Operator Mail Zip: 94080
Tank Owner Name: PREMIUM AUTO TECH INC
Tank Owner Mailing Address: 123 Linden Ave
Tank Owner Mailing City: South San Francisco
Tank Owner Mailing State: CA
Tank Owner Mailing Zip: 94080

Tank Capacity Gallons:	10000
Tank Piping Construction:	Double Walled
Tank Piping Type:	Pressure
Tank Pw Piping Construction:	Fiberglass
Tank Sacrificial Anode:	No

Tank Details

Epa Region:	9	**Tank Closure Date:**	
No. of Closed UST:	0	**Tank Configuration:**	Stand Alone Tank
No. of Inuse UST:		**Tank Contents:**	Regular Unleaded
No. of Oos UST:	0	**Tank Cp Impr Curr:**	No
Owner Type:	Non-Government	**Tank Cp Shutoff:**	Yes
Tank ID No.:	2 Regular Aux	**Tank Installatn Dt:**	11/10/2017 12:00:00 AM
Tank Status:	Confirmed/Updated Information	**Tank No of Compart:**	1
Tank Type:	Double Wall	**Tank Pc Constructn:**	Fiberglass
Tank Alarms:	Yes	**Tank Spill Bucket:**	Yes
Tank Ball Float:	No	**Tribal Lands:**	No

Tank Operator Name:	PREMIUM AUTO TECH INC
Tank Operator Mail Address:	123 Linden Ave
Tank Operator Mail City:	South San Francisco
Tank Operator Mail State:	CA
Tank Operator Mail Zip:	94080
Tank Owner Name:	PREMIUM AUTO TECH INC
Tank Owner Mailing Address:	123 Linden Ave
Tank Owner Mailing City:	South San Francisco
Tank Owner Mailing State:	CA
Tank Owner Mailing Zip:	94080
Tank Capacity Gallons:	10000
Tank Piping Construction:	Double Walled
Tank Piping Type:	Pressure
Tank Pw Piping Construction:	Fiberglass
Tank Sacrificial Anode:	No

143	1 of1	SSW	0.12 / 617.91	10.13 / -17	OLYMPIAN JV SOUTH SAN FRANCISCO CA	PFAS IND

Status:	Unknown	**Fac Fips Code:**	06081
Fac Indian Cntry Flg:	N	**Compliance Status:**	-
Fac Derived Huc:	18050004	**EPA Programs:**	-
Fac Derived Wbd:	180500041001	**Federal Facility:**	No
Fac Derived Cd113:	14	**Federal Agency:**	-
Fac Derived Cb2010:	060816023001097	**Fac Snc Flg:**	N
Fac Informal Count:	0	**AIR Flag:**	N
Last Informal Action:	-	**NPDES Flag:**	N
Formal Action Count:	0	**SDWIS Flag:**	N
Last Formal Action:	-	**RCRAFlag:**	N
Fac Total Penalties:	0	**TRI Flag:**	N
Fac Penalty Count:	-	**GHG Flag:**	N
Date Last Penalty:	-	**TRI IDs:**	-
Last Penalty Amt:	-	**TRI Releases Trnsfrs:**	-
Fac Qtrs With Nc:	-	**TRI on Site Releases:**	-
Programs With Snc:	0	**TRI off Site Trnsfrs:**	-
Fac Percent Minority:	72.17	**TRI Reporter:**	-
Fac Pop Den:	5112.23	**Fac Imp Water Flg:**	-
Count:	1	**Fac Major Flag:**	-
Fac County:	SAN MATEO	**Fac Active Flag:**	-
State Other :		**Fac Inspection Count:**	0
Region:	09	**Date Last Inspection:**	-
Latitude:	37.649603	**Days Last Inspection:**	-
Longitude:	-122.414488		
Fac Derived Tribes:	-		
AIR IDs:	-		
CAA Permit Types:	-		
CAA NAICS:	-		
CAA SICS:	-		

Map Key	Number of Records	Direction	Distance (mi/ft)	Elev/Diff (ft)	Site	DB

NPDES IDs: -
CWA Permit Types: -
CWA NAICS: -
CWA SICS: -
RCRA IDs: -
RCRA Permit Types: -
RCRA NAICS: -
SDWA IDs: -
SDWA System Types: -
SDWA Compliance Status: -
SDWA Snc Flag: N
Fac Collection Meth: -
EJSCREEN Flag Us: Y
EJSCREEN Report: https://ejscreen.epa.gov/mapper/mobile/EJSCREEN_mobile.aspx?geometry=%7B%22x%22:-122.414488,%22y%22:37.649603,%22spatialReference%22:%7B%22wkid%22:4326%7D%7D&unit=9035&areatype=&areaid=&basemap=streets&distance=1
ECHO Facility Report: https://echo.epa.gov/detailed-facility-report?fid=110070525842

Industry: Waste Management

144	1 of5	ENE	0.12 / 628.71	27.46 / 0	GRANITE EXCAVATION & DEMOLITION 160 LINDEN SOUTH SAN FRANCISCO CA 94080	CUPA SANMATEO

Facility ID: FA0053669

Detail(s)

Program Category: HAZARDOUS WASTE PROGRAM
Billing Status: Inactive, non-billable
Program Element: GENERATES & RECYCLES WASTE OIL/SOLVENT

Program Category: BUSINESS PLAN PROGRAM
Billing Status: Inactive, non-billable
Program Element: STORES MV FUELS OR WASTE ONLY

144	2 of5	ENE	0.12 / 628.71	27.46 / 0	SFO AIRPORTER INC 160 LINDEN SOUTH SAN FRANCISCO CA 94080	CUPA SANMATEO

Facility ID: FA0051800

Detail(s)

Program Category: BUSINESS PLAN PROGRAM
Billing Status: Active, billable
Program Element: STORES HAZ MAT <15999GAL, 111999LB, 5599CF

Program Category: ABOVE GROUND PETROLEUM STORAGE (AST)
Billing Status: Active, billable
Program Element: TANK STOR CAP =>1,320 & <10,000 GAL

Program Category: HAZARDOUS WASTE PROGRAM
Billing Status: Active, billable
Program Element: GENERATES & RECYCLES WASTE OIL/SOLVENT

144	3 of5	ENE	0.12 / 628.71	27.46 / 0	E I DUPONT AUTO SERVICE CENTER 160 LINDEN SOUTH SAN FRANCISCO CA 94080	CUPA SANMATEO

Map Key	Number of Records	Direction	Distance (mi/ft)	Elev/Diff (ft)	Site	DB

Facility ID: FA0017794

Detail(s)

Program Category: HAZARDOUS WASTE PROGRAM
Billing Status: Inactive, non-billable
Program Element: GEN 6-25 TONS HAZ WASTE/YR

Program Category: UNDERGROUND TANK PROGRAM
Billing Status: Inactive, non-billable
Program Element: UNDERGROUND TANK - GENERAL

Program Category: BUSINESS PLAN PROGRAM
Billing Status: Inactive, non-billable
Program Element: STORES HAZ MAT <31999GAL,223999LB, 111999CF

144	4 of5	ENE	0.12 / 628.71	27.46 / 0	ELEMENT FIVE 160 LINDEN SOUTH SAN FRANCISCO CA 94080	CUPA SANMATEO

Facility ID: FA0054621

Detail(s)

Program Category: HAZARDOUS WASTE PROGRAM
Billing Status: Inactive, non-billable
Program Element: GENERATES <27 GAL/YEAR

144	5 of5	ENE	0.12 / 628.71	27.46 / 0	PRAXAIR DISTRIBUTIONS, INC 160 LINDEN SOUTH SAN FRANCISCO CA 94080	CUPA SANMATEO

Facility ID: FA0027588

Detail(s)

Program Category: BUSINESS PLAN PROGRAM
Billing Status: Inactive, non-billable
Program Element: STORES HAZ MAT <219GAL,1,999LB, 879CF

145	1 of1	NNE	0.12 / 632.86	63.56 / 36	CB TRUCKING 114 MAPLE SOUTH SAN FRANCISCO CA 94080	DELISTED COUNTY

Delisted County Records

Original Source Facility ID: FA0057297
Original Source Name: San Mateo County CUPA Facilities List
Record Dt: 21-MAY-2018
Record Date: 21-MAY-2018

146	1 of2	SW	0.12 / 635.64	10.81 / -17	WALL STREET PROPERTIES 419 S CANAL ST SOUTH SAN FRANCISCO CA	LOP SANMATEO

Case No: 550055

Map Key	Number of Records	Direction	Distance (mi/ft)	Elev/Diff (ft)	Site	DB

APN:
Case Type: O- Other Groundwater affected (uses other than drinking water)
Global ID: T0608100613

LUST Status

Status: 9- Case Closed

146	2 of2	SW	0.12 / 635.64	10.81 / -17	Y & R TIRE 419 S CANAL S SAN FRANCISCO CA	UST SWEEPS

C C:	I41-000-5207	**D Filename:**	NSITE4
BOE:		**Page No:**	361
Comp:	5207	**County:**	SAN MATEO
Status:	INACTIVE	**State :**	CA
No of Tanks:	1	**Zip:**	94080
Jurisdict:	SAN MATEO COUNTY	**Latitude:**	37.650884
Agency:	ENVIRONMENTAL HEALTH	**Longitude:**	-122.417301
Phone:	(415) 000-0000	**Georesult:**	S5HPN-S-ZA

Tank Details

Tank ID:	000001	**S Contain:**	NONE
O Tank ID:		**Stg:**	
SWRCB No:	41-000-005207-000001	**Storage :**	PRODUCT
Removed:	01-01-01	**Storag Type:**	PRODUCT
Installed:	01-01-01	**P Contain:**	UNKNOWN
A Date:		**Content:**	
Capac:	1	**ONA:**	
Tank Use:	UNKNOWN	**D File Name:**	NTANK4

147	1 of1	SW	0.12 / 637.01	13.80 / -14	ARATEX SERVICES 400 N CANAL ST S SAN FRANCISCO CA	UST SWEEPS

C C:	A41-000-550190	**D Filename:**	SITE14A
BOE:		**Page No:**	154
Comp:	550190	**County:**	SAN MATEO
Status:	ACTIVE	**State :**	CA
No of Tanks:	1	**Zip:**	94080
Jurisdict:	SAN MATEO COUNTY	**Latitude:**	37.651652
Agency:	ENVIRONMENTAL HEALTH	**Longitude:**	-122.417809
Phone:		**Georesult:**	S5HPNTS-ZA

Tank Details

Tank ID:	000001	**S Contain:**	
O Tank ID:	ULL233235	**Stg:**	P
SWRCB No:	41-000-550190-000001	**Storage :**	
Removed:		**Storag Type:**	PRODUCT
Installed:		**P Contain:**	
A Date:	04-22-94	**Content:**	REGULAR UNLE
Capac:	12000	**ONA:**	
Tank Use:	PETROLEUM	**D File Name:**	TANK14A

148	1 of1	SW	0.12 / 639.98	10.89 / -16	WALL STREET PROPERTIES 419 SOUTH CANAL STREET SOUTH SAN FRANCISCO CA 94080	LUST

Global ID:	T0608100613	**Census Tract:**	6081602300
Site Facility Type:		**Census Tract (SRCH):**	6081602300

Status:	Completed - Case Closed	***Oil Field (SRCH):***	
Status Date (DL):	3/19/2001	***Oil Field Oper (SRCH):***	
Cleanup Status:		***Latitude:***	
Case Type (DL):	LUST Cleanup Site	***Longitude:***	
RWQCB Region (DL):	SAN FRANCISCO BAY RWQCB (REGION 2)		
Site Facility Name:			
Business Name (DL):	WALL STREET PROPERTIES		
Address:	419 SOUTH CANAL STREET		
City:	SOUTH SAN FRANCISCO		
State:	CA		
Zip:	94080		
County:	SAN MATEO		

GeoTracker Sites Data Download - Site Details

CUF Case:	YES
Lead Agency:	SAN MATEO COUNTY LOP
Case Worker:	JM
Local Agency:	SAN MATEO COUNTY LOP
RB Case No:	41-0642
Local Case No:	550055
File Location:	Local Agency Warehouse
Potential COC:	
Potential Media of Concern:	Other Groundwater (uses other than drinking water)
Begin Date:	8/25/1989
How Discovered:	Other Means
How Discovered Description:	
Stop Method:	Other Means
Stop Description:	
Calwater Watershed Name:	South Bay - San Mateo Bayside (204.40)
DWR GW Subbasin Name:	Westside (2-035)
Disadvantaged Community:	
CalEnvScreen Score:	
Coordinate Source:	Google Geocode
Discharge Cause:	
Discharge Source:	
EPA Region:	9
Leak Reported Dt:	1989-08-25 00:00:00
Military DoD Site:	No
No Further Action Dt:	2001-03-19 00:00:00
Qty Rlsd Gallons:	0
Facility Project Sub Type:	
Calenviroscreen 3 Score:	71-75%
Calenviroscreen 4 Score:	80-85%
Site History:	

GeoTracker Sites Data Download - Regulatory Contacts

Contact Type:	Regional Board Caseworker
Contact Name:	Regional Water Board
Organization Name:	SAN FRANCISCO BAY RWQCB (REGION 2)
Address:	1515 CLAY ST SUITE 1400
City:	OAKLAND
Email:	
Phone No:	

Contact Type:	Regional Board Caseworker
Contact Name:	UUU
Organization Name:	SAN FRANCISCO BAY RWQCB (REGION 2)
Address:	1515 CLAY ST SUITE 1400
City:	OAKLAND
Email:	
Phone No:	

Contact Type:	Local Agency Caseworker - Primary Caseworker
Contact Name:	JACOB MADDEN

Organization Name:	SAN MATEO COUNTY LOP
Address:	2000 ALAMEDA DE LAS PULGAS, Suite 100
City:	SAN MATEO
Email:	jmadden@smcgov.org
Phone No:	6503995959

GeoTracker Sites Data Download - Status History

Status:	Completed - Case Closed
Status Date:	3/19/2001
Status:	Open - Case Begin Date
Status Date:	8/25/1989

GeoTracker Search - Regulatory Profile (as of October 16, 2023)

Site Facility Name:	WALL STREET PROPERTIES
Site Facility Type:	LUST CLEANUP SITE
Cleanup Status:	COMPLETED - CASE CLOSED
Address:	419 SOUTH CANAL STREET
City:	SOUTH SAN FRANCISCO
Zip:	94080
County:	SAN MATEO
Report Link:	https://geotracker.waterboards.ca.gov/profile_report?global_id=T0608100613
Cleanup Status Detail:	COMPLETED - CASE CLOSED AS OF 3/19/2001
Project Status:	
Cleanup History Link:	https://geotracker.waterboards.ca.gov/profile_report_include?global_id=T0608100613&tabname=regulatoryhistory
Potential COC:	,
Potential Media of Concern:	OTHER GROUNDWATER (USES OTHER THAN DRINKING WATER)
File Location:	LOCAL AGENCY WAREHOUSE
User Defined Beneficial Use:	
Designated Beneficial Use:	MUN, AGR, IND, PROC
DWR GW Sub Basin:	Westside (2-035)
Calwater Watershed Name:	South Bay - San Mateo Bayside (204.40)
Post Closure Site Management:	
Future Land Use:	
Cleanup Oversight Agencies:	SAN MATEO COUNTY LOP (LEAD) - CASE #: 550055 CASE MANAGER: JACOB MADDEN SAN FRANCISCO BAY RWQCB (REGION 2) - CASE #: 41-0642 CASE MANAGER: Regional Water Board CASE MANAGER: UUU
CUF Claim No:	4236
CUF Priority Assig:	C
CUF Amount Paid:	$282,566
WDR Place Type:	
WDR File No:	
WDR Order No:	
Project Oversight Agencies:	
Facility Type:	
Composting Method:	
Grndwtr Monitoring Frequency:	
Designated Beneficial Use Desc:	Municipal and Domestic Supply, Agricultural Supply, Industrial Service Supply, Industrial Process Supply
Site History:	

No site history available

GeoTracker Search - Cleanup Status History (as of October 16, 2023)

Status:	Completed - Case Closed
Date :	3/19/2001
Status:	Open - Case Begin Date
Date :	8/25/1989

GeoTracker Search - Cleanup Action Report (as of October 16, 2023)

Action Type: EXCAVATION
Begin Date: 8/20/1991
End Date: 9/15/1992
Phase:
Contaminant Mass Removed:
Description:

Action Type: PUMP & TREAT (P&T) GROUNDWATER
Begin Date: 8/20/1991
End Date: 9/15/1992
Phase:
Contaminant Mass Removed:
Description:

GeoTracker Search - Regulatory Activities (as of October 16, 2023)

Action Type: Other Regulatory Actions
Action: Technical Correspondence / Assistance / Other
Action Date: 11/1/2006
Received Issue Date: 11/1/2006
Doc Link: https://geotracker.waterboards.ca.gov/view_documents?global_id=T0608100613&enforcement_id=6511795&temptable=ENFORCEMENT
Title Description Comments:

Funding Prior to 2006

Action Type: Response Requested - Other
Action: Other Report / Document
Action Date: 11/1/2006
Received Issue Date: 11/1/2006
Doc Link: https://geotracker.waterboards.ca.gov/view_documents_all?global_id=T0608100613&doc_id=6082585
Title Description Comments:

Historical Reports Prior to 2006

Action Type: Other Regulatory Actions
Action: Technical Correspondence / Assistance / Other
Action Date: 11/1/2006
Received Issue Date: 11/1/2006
Doc Link: https://geotracker.waterboards.ca.gov/view_documents?global_id=T0608100613&enforcement_id=6511794&temptable=ENFORCEMENT
Title Description Comments:

Correspondences, Notes, and Permits

Action Type: Other Regulatory Actions
Action: Technical Correspondence / Assistance / Other
Action Date: 11/1/2006
Received Issue Date: 11/1/2006
Doc Link: https://geotracker.waterboards.ca.gov/view_documents?global_id=T0608100613&enforcement_id=6511793&temptable=ENFORCEMENT
Title Description Comments:

Administrative Prior to 2006

Action Type: Notices
Action: Notice of Responsibility - #1
Action Date: 6/18/1997
Received Issue Date: 6/18/1997
Doc Link:
Title Description Comments:

Action Type: Cleanup Action
Action: Excavation
Action Date: 8/20/1991
Received Issue Date:
Doc Link:
Title Description Comments:

Action Type: Cleanup Action
Action: Pump & Treat (P&T) Groundwater
Action Date: 8/20/1991
Received Issue Date:
Doc Link:
Title Description Comments:

Action Type: Leak Action
Action: Leak Discovery
Action Date: 8/25/1989
Received Issue Date:
Doc Link:
Title Description Comments:

Action Type: Leak Action
Action: Leak Reported
Action Date: 8/25/1989
Received Issue Date:
Doc Link:
Title Description Comments:

GeoTracker Search - Documents (as of October 16, 2023)

Document Type: Site Documents **Document Date:** 11/1/2006
Type: OTHER REPORT / DOCUMENT **Submitted:**
Submitted By: ROBERT MALLICK (REGULATOR)
Title: HISTORICAL REPORTS PRIOR TO 2006
Title Link: https://geotracker.waterboards.ca.gov/view_documents?global_id=T0608100613&document_id=6082585

Document Type: Site Documents **Document Date:** 11/1/2006
Type: TECHNICAL CORRESPONDENCE / ASSISTANCE / OTHER **Submitted:**
Submitted By: ROBERT MALLICK (REGULATOR)
Title: FUNDING PRIOR TO 2006
Title Link: https://geotracker.waterboards.ca.gov/view_documents?global_id=T0608100613&enforcement_id=6511795

Document Type: Site Documents **Document Date:** 11/1/2006
Type: TECHNICAL CORRESPONDENCE / ASSISTANCE / OTHER **Submitted:**
Submitted By: ROBERT MALLICK (REGULATOR)
Title: CORRESPONDENCES, NOTES, AND PERMITS
Title Link: https://geotracker.waterboards.ca.gov/view_documents?global_id=T0608100613&enforcement_id=6511794

Document Type: Site Documents **Document Date:** 11/1/2006
Type: TECHNICAL CORRESPONDENCE / ASSISTANCE / OTHER **Submitted:**
Submitted By: ROBERT MALLICK (REGULATOR)
Title: ADMINISTRATIVE PRIOR TO 2006
Title Link: https://geotracker.waterboards.ca.gov/view_documents?global_id=T0608100613&enforcement_id=6511793

149	1 of3	WNW	0.12 / 643.05	21.51 / -6	ALTA QUALITY METAL SPINNING 525 RAILROAD SOUTH SAN FRANCISCO CA 94080	CUPA SANMATEO

Facility ID: FA0022081

Map Key	Number of Records	Direction	Distance (mi/ft)	Elev/Diff (ft)	Site	DB

Detail(s)

Program Category: BUSINESS PLAN PROGRAM
Billing Status: Inactive, non-billable
Program Element: STORES HAZ MAT <219GAL,1,999LB, 879CF

149	2 of3	WNW	0.12 / 643.05	21.51 / -6	MARTINS PRESS 525 RAILROAD SOUTH SAN FRANCISCO CA 94080	CUPA SANMATEO

Facility ID: FA0012876

Detail(s)

Program Category: HAZARDOUS WASTE PROGRAM
Billing Status: Inactive, non-billable
Program Element: GENERATES & RECYCLES WASTE OIL/SOLVENT

149	3 of3	WNW	0.12 / 643.05	21.51 / -6	BASSETT TRUCKING 525 RAILROAD SOUTH SAN FRANCISCO CA 94080	CUPA SANMATEO

Facility ID: FA0012866

Detail(s)

Program Category: BUSINESS PLAN PROGRAM
Billing Status: Inactive, non-billable
Program Element: STORES HAZ MAT <219GAL,1,999LB, 879CF

Program Category: HAZARDOUS WASTE PROGRAM
Billing Status: Inactive, non-billable
Program Element: GENERATES & RECYCLES WASTE OIL/SOLVENT

150	1 of1	ENE	0.12 / 648.59	27.00 / 0	MERCURY TOURS 180 LINDEN SOUTH SAN FRANCISCO CA 94080	CUPA SANMATEO

Facility ID: FA0012081

Detail(s)

Program Category: HAZARDOUS WASTE PROGRAM
Billing Status: Inactive, non-billable
Program Element: GENERATES & RECYCLES WASTE OIL/SOLVENT

Program Category: BUSINESS PLAN PROGRAM
Billing Status: Inactive, non-billable
Program Element: STORES HAZ MAT <219GAL,1,999LB, 879CF

151	1 of1	SW	0.12 / 653.65	7.26 / -20	JONES AUTO BODY 419B SO CANAL STREET SOUTH SAN FRANCISCO CA 94080	EMISSIONS

Map Key	Number of Records	Direction	Distance (mi/ft)	Elev/Diff (ft)	Site	DB

1996 Toxic Data

Facility ID:	9828	***COID:***	SM
Facility SIC Code:	7532	***DISN:***	BAY AREA AQMD
CO:	41	***CHAPIS:***	
Air Basin:	SF	***CERR Code:***	
District:	BA		
TS:			
Health Risk Asmt:			
Non-Cancer Chronic Haz Ind:			
Non-Cancer Acute Haz Ind:			

1997 Toxic Data

Facility ID:	9828	***COID:***	SM
Facility SIC Code:	7532	***DISN:***	BAY AREA AQMD
CO:	41	***CHAPIS:***	
Air Basin:	SF	***CERR Code:***	
District:	BA		
TS:			
Health Risk Asmt:			
Non-Cancer Chronic Haz Ind:			
Non-Cancer Acute Haz Ind:			

1998 Toxic Data

Facility ID:	9828	***COID:***	SM
Facility SIC Code:	7532	***DISN:***	BAY AREA AQMD
CO:	41	***CHAPIS:***	
Air Basin:	SF	***CERR Code:***	
District:	BA		
TS:			
Health Risk Asmt:			
Non-Cancer Chronic Haz Ind:			
Non-Cancer Acute Haz Ind:			

152	*1 of2*	*SW*	*0.12 / 653.75*	*12.82 / -14*	***ASSOCIATED TERRAZZO CO*** ***415 CANAL*** ***SOUTH SAN FRANCISCO CA*** ***94080***	***CUPA SANMATEO***

Facility ID: FA0022232

Detail(s)

Program Category:	BUSINESS PLAN PROGRAM
Billing Status:	Inactive, non-billable
Program Element:	STORES HAZ MAT <219GAL,1,999LB, 879CF

152	*2 of2*	*SW*	*0.12 / 653.75*	*12.82 / -14*	***UNIQUE CUSTOM COLLISION CENTER*** ***415 CANAL*** ***SOUTH SAN FRANCISCO CA*** ***94080***	***CUPA SANMATEO***

Facility ID: FA0008146

Detail(s)

Program Category:	HAZARDOUS WASTE PROGRAM
Billing Status:	Inactive, non-billable
Program Element:	GENERATES & RECYCLES WASTE OIL/SOLVENT

Map Key	Number of Records	Direction	Distance (mi/ft)	Elev/Diff (ft)	Site	DB

Program Category: BUSINESS PLAN PROGRAM
Billing Status: Inactive, non-billable
Program Element: STORES HAZ MAT <219GAL,1,999LB, 879CF

153	1 of2	SE	0.12 / 657.11	15.48 / -12	UPRR LINDEN (AKA UNION PACIFIC RAILROAD LINDEN) EAST OF 27 SOUTH LINDEN AVENUE SOUTH SAN FRANCISCO CA 94080	VCP

Estor/EPA ID: 60001136
Nat Priority List: NO
Census Tract: 6081602300
Permit Renewl Lead:
Project Manager: NATHAN UNANGST
Acres: 0.57 ACRES
Supervisor: KIMBERLY WALSH
County: SAN MATEO
Latitude: 37.649934
Longitude: -122.410494
Site Code: 201847
Cleanup Status: CERTIFIED O&M - LAND USE RESTRICTIONS ONLY AS OF 2/4/2014
Cleanup Oversight Agencies: DTSC - SITE CLEANUP PROGRAM - LEAD AGENCY
Assembly District: 21
Senate District: 13
School District:
Office: CLEANUP BERKELEY
Public Participatn Spclst:
Special Program: VOLUNTARY AGREEMENT - STANDARD VOLUNTARY AGREEMENT
Funding: SITE PROPONENT
Site Type: VOLUNTARY AGREEMENT
APN: 014103999, 872-41-27C
Past Use that Caused Contam: BATTERY MANUFACTURING, BATTERY RECLAMATION, BATTERY STORAGE
Potential Media Affected: OTHER GROUNDWATER AFFECTED (USES OTHER THAN DRINKING WATER), SOIL
Potential Contamin of Concern:

LEAD

Site History:

The Site is located at 27 South Linden Avenue, South San Francisco in San Mateo County, California. It is approximately 0.57 acres in size and bordered to the northwest by a parking lot, to the northeast and east by a railroad owned by UPRR, to the south by Colma Creek, and to the west by a storm sewer pump station owned by the City of South San Francisco. Between 1968 and 1991, the Site was leased by BASAPCO for dismantling and recycling lead batteries from cars and construction equipment. Investigations revealed that lead was present in onsite soil at concentrations up to 8400 mg/kg.

Between October 1, 2012 and January 10, 2013, lead-contaminated soils were removed from the site in accordance with the Final Removal Action Workplan (dated June 22, 2012). On January 31, 2014, a Land Use Covenant (LUC) was recorded with San Mateo County. The LUC prohibits the Site to be used for a residence, hospital, school, or day care center. The LUC also requires a DTSC-approved Soil Management Plan before any disturbance of soil at or below 1 foot below grade, as well as an annual inspection and letter to be submitted to the Department in January of each year to demonstrate compliance with the LUC.

On February 4, 2014, DTSC certified the completion of the remedial action taken at the site, as described in the Final Removal Action Workplan (dated June 22, 2012). Currently, Annual LUC Inspections and Five Year Reviews are conducted to confirm the continued effectiveness of the remedy. The most recent inspection was conducted on July 29, 2021 and confirmed the continued effectiveness of the remedy and adherence to the LUC. Update 5/2022 NU.

Status: CERTIFIED O&M - LAND USE RESTRICTIONS ONLY - LAND USE RESTRICTIONS
Program Type: VOLUNTARY CLEANUP
CalEnviroScreen Score: 80-85%
Summary Link: https://www.envirostor.dtsc.ca.gov/public/profile_report?global_id=60001136

Land Use Restrictions

Site Management Requirmnts: DAY CARE CENTER PROHIBITED
HOSPITAL USE PROHIBITED
LAND USE COVENANT
NO EXCAVATION OR ACTIVITIES WHICH DISTURB THE SOIL BELOW A SPECIFIED DEPTH (SEE COVENANT FOR DEPTH) WITHOUT AGENCY REVIEW AND APPROVAL OF A SOIL MANAGEMENT PLAN
RESIDENCE USE PROHIBITED

Title: UPRR Linden LUC
Title Link: https://www.envirostor.dtsc.ca.gov/public/view_document?docurl=/public/deliverable_documents/3255538761/Up%2027%20S%20Linden%20Final%20LUC%20recorded%201%2E31%2E2014%2Epdf
Date Recorded: 1/31/2014

Future Activities

Area Name:
Area Link:
Sub Area:
Sub Area Link:
Document Type: Five-Year Review Reports
Due Date: 2024

Completed Activities

Title: Certification
Title Link: https://www.envirostor.dtsc.ca.gov/public/final_documents2?global_id=60001136&enforcement_id=60195299
Area Name:
Area Link:
Sub Area:
Sub Area Link:
Document Type: Certification
Date Completed: 2/3/2014
Comments: DTSC has determined that all appropriate response actions have been completed. Lead contaminated soil was excavated and disposed of offsite, however soil lead that exceeds unrestricted use levels remains at the Site at depths of 1 foot beneath the surface, and below. A land use covenant was recorded on January 31, 2014 in order to prohibit the use of the site as a residence, hospital, school, or day care. The land use covenant also prohibits soil disturbance at or below 1 foot below grond surface without a DTSC approved Soil Management Plan.

Title: 2015 Annual Land Use Control Inspection and Compliance Letter
Title Link: https://www.envirostor.dtsc.ca.gov/public/final_documents2?global_id=60001136&doc_id=60367027
Area Name:
Area Link:
Sub Area:
Sub Area Link:
Document Type: Land Use Restriction Monitoring Report
Date Completed: 1/12/2016
Comments: This 2016 Annual Land Use Control Inspection and Compliance Letter fulfills the annual inspection and reporting requirements of the Land Use Control for this site.

Title: Change of DTSC Project Manager Notification
Title Link: https://www.envirostor.dtsc.ca.gov/public/final_documents2?global_id=60001136&enforcement_id=60493804
Area Name:
Area Link:
Sub Area:
Sub Area Link:
Document Type: Correspondence
Date Completed: 2/16/2021
Comments:

Title: Change in Project Manager notification
Title Link: https://www.envirostor.dtsc.ca.gov/public/final_documents2?global_id=60001136&enforcement_id=60451433
Area Name:
Area Link:
Sub Area:
Sub Area Link:
Document Type: Correspondence
Date Completed: 1/26/2018
Comments:

Title: Remedial Action Fieldwork
Title Link: https://www.envirostor.dtsc.ca.gov/public/final_documents2?global_id=60001136&doc_id=60195291
Area Name:
Area Link:
Sub Area:
Sub Area Link:

Document Type: Fieldwork
Date Completed: 12/13/2012
Comments: The excavation and disposal fieldwork for the UPRR site at 27 S. Linden Avenue in So. San Francisco was completed on Thursday December 13.

Title: 2014/2015 Annual Cost Estimate Letter
Title Link: https://www.envirostor.dtsc.ca.gov/public/final_documents2?global_id=60001136&enforcement_id=60361737
Area Name:
Area Link:
Sub Area:
Sub Area Link:
Document Type: Annual Oversight Cost Estimate
Date Completed: 8/29/2014
Comments: This letter contains the estimated DTSC oversight costs for the UPRR Linden Site for the fiscal year starting July 1, 2014 and ending June 30, 2015.

Title: Annual Oversight Cost Estimate
Title Link: https://www.envirostor.dtsc.ca.gov/public/final_documents2?global_id=60001136&enforcement_id=60449496
Area Name:
Area Link:
Sub Area:
Sub Area Link:
Document Type: Annual Oversight Cost Estimate
Date Completed: 9/25/2018
Comments:

Title: Public Notice of Start of Five-Year Review
Title Link: https://www.envirostor.dtsc.ca.gov/public/final_documents2?global_id=60001136&doc_id=60465522
Area Name:
Area Link:
Sub Area:
Sub Area Link:
Document Type: Public Notice
Date Completed: 10/1/2019
Comments: Published in San Mateo County Times

Title: 2017 Annual Land Use Control Inspection and Compliance Letter
Title Link:
Area Name:
Area Link:
Sub Area:
Sub Area Link:
Document Type: Land Use Restriction Monitoring Report
Date Completed: 2/14/2018
Comments: final

Title: Surface Investigation & Revised Risk Assessment Report
Title Link: https://www.envirostor.dtsc.ca.gov/public/final_documents2?global_id=60001136&doc_id=60188608
Area Name:
Area Link:
Sub Area:
Sub Area Link:
Document Type: Site Characterization Report
Date Completed: 4/12/2011
Comments: Additional remediation required to address lead in surface soil and water run-on and run-off.

Title: Annual Oversight Cost Estimate FY13/14
Title Link: https://www.envirostor.dtsc.ca.gov/public/final_documents2?global_id=60001136&enforcement_id=60336217
Area Name:
Area Link:
Sub Area:
Sub Area Link:
Document Type: Annual Oversight Cost Estimate
Date Completed: 9/5/2013
Comments: This letter transmits DTSC's cost estimate for oversight activities at the UPRR Linden Site for the fiscal year starting July 1, 2013 and ending June 30, 2014.

Title: Annual Cost Estimate FY 12/13
Title Link: https://www.envirostor.dtsc.ca.gov/public/final_documents2?global_id=60001136&enforcement_id=60311208

Area Name:
Area Link:
Sub Area:
Sub Area Link:
Document Type: Annual Oversight Cost Estimate
Date Completed: 10/26/2012
Comments: Cost Estimate Letter is uploaded

Title: Notification of Overdue Five-Year Review Report
Title Link: https://www.envirostor.dtsc.ca.gov/public/final_documents2?global_id=60001136&enforcement_id=60480565
Area Name:
Area Link:
Sub Area:
Sub Area Link:
Document Type: Correspondence
Date Completed: 6/26/2020
Comments:

Title: UPRR Linden LUC
Title Link: https://www.envirostor.dtsc.ca.gov/public/final_documents2?global_id=60001136&enforcement_id=60195297
Area Name:
Area Link:
Sub Area:
Sub Area Link:
Document Type: Land Use Restriction
Date Completed: 1/31/2014
Comments: The land use restriction prohibits the use of the 0.57 acre site for residences, hospitals, schools, and day cares. It also prohibits the disturbance of soil at or below 1 foot below the surface without a Soil Management Plan that is approved by DTSC in advance.

Title: Soil Management Plan
Title Link: https://www.envirostor.dtsc.ca.gov/public/final_documents2?global_id=60001136&doc_id=60377391
Area Name:
Area Link:
Sub Area:
Sub Area Link:
Document Type: Soils Management Plan
Date Completed: 9/9/2015
Comments: The Soil Management Plan describes procedures to be followed when disturbing soil within the LUC area at the site.

Title: CEQA - Notice of Exemption
Title Link: https://www.envirostor.dtsc.ca.gov/public/final_documents2?global_id=60001136&enforcement_id=60263325
Area Name:
Area Link:
Sub Area:
Sub Area Link:
Document Type: CEQA - Notice of Exemption
Date Completed: 6/28/2012
Comments: Completed 6/28/2012.

Title: 2019/2020 Annual Land Use Control Inspection and Compliance Letter
Title Link: https://www.envirostor.dtsc.ca.gov/public/final_documents2?global_id=60001136&doc_id=60466847
Area Name:
Area Link:
Sub Area:
Sub Area Link:
Document Type: Land Use Restriction Monitoring Report
Date Completed: 2/18/2020
Comments: approved via email.

Title: Submittal of Existing Data
Title Link: https://www.envirostor.dtsc.ca.gov/public/final_documents2?global_id=60001136&doc_id=6029479
Area Name:
Area Link:
Sub Area:
Sub Area Link:
Document Type: Technical Report
Date Completed: 2/24/2010

Comments: Provided to UPRR a BASAPCO, Inc. UST Search Report dated Sept. 29, 2000 with BASAPCO locations of former operation & suspected USTs to assist the investigation.

Title: 2015/2016 Annual Oversight Cost Estimate Letter
Title Link: https://www.envirostor.dtsc.ca.gov/public/final_documents2?global_id=60001136&enforcement_id=60398416
Area Name:
Area Link:
Sub Area:
Sub Area Link:
Document Type: Annual Oversight Cost Estimate
Date Completed: 8/21/2015
Comments: This letter includes a cost estimate of DTSC oversight costs for the year starting July 1, 2015 and ending June 30, 2016.

Title: Change of DTSC Project Manager Notification
Title Link: https://www.envirostor.dtsc.ca.gov/public/final_documents2?global_id=60001136&enforcement_id=60489641
Area Name:
Area Link:
Sub Area:
Sub Area Link:
Document Type: Correspondence
Date Completed: 10/19/2020
Comments: DTSC provided notification of a change in project manager.

Title: Annual Oversight Cost Estimate 2020/2021
Title Link: https://www.envirostor.dtsc.ca.gov/public/final_documents2?global_id=60001136&enforcement_id=60483614
Area Name:
Area Link:
Sub Area:
Sub Area Link:
Document Type: Annual Oversight Cost Estimate
Date Completed: 10/6/2020
Comments:

Title: Soil Sampling Report for Fieldwork done in May 2011.
Title Link: https://www.envirostor.dtsc.ca.gov/public/final_documents2?global_id=60001136&doc_id=60294027
Area Name:
Area Link:
Sub Area:
Sub Area Link:
Document Type: Remedial Investigation Report
Date Completed: 5/21/2012
Comments:

Title: Annual Oversight Cost Estimate Letter
Title Link: https://www.envirostor.dtsc.ca.gov/public/final_documents2?global_id=60001136&enforcement_id=60416277
Area Name:
Area Link:
Sub Area:
Sub Area Link:
Document Type: Annual Oversight Cost Estimate
Date Completed: 9/23/2016
Comments: This letter transmits DTSC's annual estimate of oversight costs for the UPRR Linden Site.

Title: Annual Oversight Cost Estimate
Title Link: https://www.envirostor.dtsc.ca.gov/public/final_documents2?global_id=60001136&enforcement_id=60449497
Area Name:
Area Link:
Sub Area:
Sub Area Link:
Document Type: Annual Oversight Cost Estimate
Date Completed: 10/7/2019
Comments:

Title: UPRR Linden Community Profile
Title Link: https://www.envirostor.dtsc.ca.gov/public/final_documents2?global_id=60001136&doc_id=60263326
Area Name:
Area Link:
Sub Area:

Sub Area Link:
Document Type: Community Profile
Date Completed: 10/4/2011
Comments: Community Profile for BASAPCO Site will be used.

Title: 2019 First Five-Year Review
Title Link: https://www.envirostor.dtsc.ca.gov/public/final_documents2?global_id=60001136&doc_id=60462663
Area Name:
Area Link:
Sub Area:
Sub Area Link:
Document Type: Five-Year Review Reports
Date Completed: 10/8/2020
Comments:

Title: Additional Soil Sampling Fieldwork
Title Link:
Area Name:
Area Link:
Sub Area:
Sub Area Link:
Document Type: Fieldwork
Date Completed: 5/20/2011
Comments: The soil sampling was conducted during the third week of May. No document is required at this stage.

Title: VCA Application
Title Link: https://www.envirostor.dtsc.ca.gov/public/final_documents2?global_id=60001136&doc_id=6024127
Area Name:
Area Link:
Sub Area:
Sub Area Link:
Document Type: Application
Date Completed: 7/9/2008
Comments: VCA Application.

Title: Field work for grab groundwater samples
Title Link:
Area Name:
Area Link:
Sub Area:
Sub Area Link:
Document Type: Fieldwork
Date Completed: 3/23/2010
Comments: Obtained two grab geoundwater samples.

Title: Project Management FY 2020/2021
Title Link:
Area Name:
Area Link:
Sub Area:
Sub Area Link:
Document Type: Project Management
Date Completed: 6/30/2021
Comments: Completed.

Title: Annual Oversight Cost Estimate 2021/2022
Title Link: https://www.envirostor.dtsc.ca.gov/public/final_documents2?global_id=60001136&enforcement_id=60497767
Area Name:
Area Link:
Sub Area:
Sub Area Link:
Document Type: Annual Oversight Cost Estimate
Date Completed: 8/18/2021
Comments: DTSC provided this annual oversight cost estimate to Union Pacific Railroad.

Title: 2022 Annual Land Use Control Inspection and Compliance Letter
Title Link: https://www.envirostor.dtsc.ca.gov/public/final_documents2?global_id=60001136&doc_id=60502339
Area Name:
Area Link:

Sub Area:
Sub Area Link:
Document Type: Land Use Restriction Monitoring Report
Date Completed: 3/15/2023
Comments: DTSC Approval Letter sent on 3/15/2023. DTSC requested the drafting and submittal of a Weed Removal Workplan to maintain the integrity of the cap by April 14, 2023.

Title: Work Notice - Removal Action
Title Link: https://www.envirostor.dtsc.ca.gov/public/final_documents2?global_id=60001136&doc_id=60310233
Area Name:
Area Link:
Sub Area:
Sub Area Link:
Document Type: Work Notice
Date Completed: 10/2/2012
Comments: Hand delivered to nearby businesses.

Title: Public Notice for a RAW
Title Link: https://www.envirostor.dtsc.ca.gov/public/final_documents2?global_id=60001136&doc_id=60278864
Area Name:
Area Link:
Sub Area:
Sub Area Link:
Document Type: Public Notice
Date Completed: 5/24/2012
Comments: Completed 5/24/2012.

Title: VCA
Title Link: https://www.envirostor.dtsc.ca.gov/public/final_documents2?global_id=60001136&enforcement_id=6015470
Area Name:
Area Link:
Sub Area:
Sub Area Link:
Document Type: Standard Voluntary Agreement
Date Completed: 12/10/2009
Comments: RP signed VCA received and processed. UPRR will be submitting the advance payment within 10 days.

Title: 2011-2012 Yearly Cost Estimate
Title Link: https://www.envirostor.dtsc.ca.gov/public/final_documents2?global_id=60001136&enforcement_id=60280072
Area Name:
Area Link:
Sub Area:
Sub Area Link:
Document Type: Annual Oversight Cost Estimate
Date Completed: 9/23/2011
Comments:

Title: 2017/2018 Annual Oversight Cost Estimate
Title Link: https://www.envirostor.dtsc.ca.gov/public/final_documents2?global_id=60001136&enforcement_id=60432778
Area Name:
Area Link:
Sub Area:
Sub Area Link:
Document Type: Annual Oversight Cost Estimate
Date Completed: 9/28/2017
Comments: The Annual Oversight Cost Estimate provides an estimate of DTSC oversight costs for the year beginning July 1, 2017 and ending June 30, 2018.

Title: Project Management FY 2021/2022
Title Link:
Area Name:
Area Link:
Sub Area:
Sub Area Link:
Document Type: Project Management
Date Completed: 6/30/2022
Comments: Project management activities complete for FY-21/22.

Title: Removal Action Workplan

Title Link: https://www.envirostor.dtsc.ca.gov/public/final_documents2?global_id=60001136&doc_id=60195290
Area Name:
Area Link:
Sub Area:
Sub Area Link:
Document Type: Removal Action Workplan
Date Completed: 6/28/2012
Comments:

Title: Approval of Backfill Material
Title Link: https://www.envirostor.dtsc.ca.gov/public/final_documents2?global_id=60001136&enforcement_id=60309732
Area Name:
Area Link:
Sub Area:
Sub Area Link:
Document Type: Correspondence
Date Completed: 9/20/2012
Comments: Supporting documentation uploaded.

Title: Annual Oversight Cost Estimate 2022/2023
Title Link: https://www.envirostor.dtsc.ca.gov/public/final_documents2?global_id=60001136&enforcement_id=60502342
Area Name:
Area Link:
Sub Area:
Sub Area Link:
Document Type: Annual Oversight Cost Estimate
Date Completed: 9/26/2022
Comments: FY-22/23 Annual Oversight Cost Estimate Letter sent on 9/26/2022.

Title: Project Management FY-22/23
Title Link:
Area Name:
Area Link:
Sub Area:
Sub Area Link:
Document Type: Project Management
Date Completed: 6/30/2023
Comments: PM activities for FY-22/23.

Title: 2014 Annual Land Use Control Inspection and Compliance Letter
Title Link: https://www.envirostor.dtsc.ca.gov/public/final_documents2?global_id=60001136&doc_id=60361735
Area Name:
Area Link:
Sub Area:
Sub Area Link:
Document Type: Land Use Restriction Monitoring Report
Date Completed: 1/12/2015
Comments: 2015 ANNUAL LAND USE CONTROL INSPECTION AND COMPLIANCE LETTER

Title: 2016 Annual Land Use Control Inspection and Compliance Letter
Title Link: https://www.envirostor.dtsc.ca.gov/public/final_documents2?global_id=60001136&doc_id=60412713
Area Name:
Area Link:
Sub Area:
Sub Area Link:
Document Type: Land Use Restriction Monitoring Report
Date Completed: 7/29/2016
Comments: The 2016 Annual Land Use Control Inspection Report documents the annual inspection of the site as required by the Land Use Covenant.

Title: Fact Sheet for RAW
Title Link: https://www.envirostor.dtsc.ca.gov/public/final_documents2?global_id=60001136&doc_id=60263324
Area Name:
Area Link:
Sub Area:
Sub Area Link:
Document Type: Fact Sheets
Date Completed: 5/21/2012
Comments: Fact Sheet Completed 5/21/2012.

Title: 2020 Annual Land Use Control Inspection and Compliance Letter
Title Link: https://www.envirostor.dtsc.ca.gov/public/final_documents2?global_id=60001136&doc_id=60493888
Area Name:
Area Link:
Sub Area:
Sub Area Link:
Document Type: Land Use Restriction Monitoring Report
Date Completed: 4/5/2021
Comments: Approved via email.

Title: Removal Action Completion Report
Title Link: https://www.envirostor.dtsc.ca.gov/public/final_documents2?global_id=60001136&doc_id=60195293
Area Name:
Area Link:
Sub Area:
Sub Area Link:
Document Type: Removal Action Completion Report
Date Completed: 4/23/2013
Comments: The Removal Action Completion Report (RACR) documents the removal of lead-contaminated soil in accordance with the remedy selected in the Removal Action Workplan. A total of 4,825 tons of soil, vegetation, trash, and debris was removed and disposed of off-site.

Title: Groundwater Investigation Workplan
Title Link: https://www.envirostor.dtsc.ca.gov/public/final_documents2?global_id=60001136&doc_id=6029480
Area Name:
Area Link:
Sub Area:
Sub Area Link:
Document Type: Site Characterization Workplan
Date Completed: 2/24/2010
Comments: Acceped Subsurface Investigation Work Plan proposed 2 additional temporary wells to analyze 2 more filtered grab GW samples.

Title: 2021 Annual Land Use Control Inspection and Compliance Letter
Title Link: https://www.envirostor.dtsc.ca.gov/public/final_documents2?global_id=60001136&doc_id=60496855
Area Name:
Area Link:
Sub Area:
Sub Area Link:
Document Type: Land Use Restriction Monitoring Report
Date Completed: 10/27/2021
Comments: Report on annual inspection of the cap and compliance with the Land Use Covenant completed on 10/8/2021, and approved via email by DTSC on 10/27/2021.

Title: Soil Sample Workplan Addendum
Title Link: https://www.envirostor.dtsc.ca.gov/public/final_documents2?global_id=60001136&doc_id=60266422
Area Name:
Area Link:
Sub Area:
Sub Area Link:
Document Type: Remedial Investigation Workplan
Date Completed: 6/16/2011
Comments: The final Approval letter was done May 13, 2011 with no changes to the RP draft which was resubmitted on 6/16/2011.The Sample Addendum proposed 41 soil borings on a 25 foot spacing within the fenced area to further define the lead impacted soil volumes for removal.

153	2 of2	SE	0.12 / 657.11	15.48 / -12	UPRR LINDEN (AKA UNION PACIFIC RAILROAD LINDEN) EAST OF 27 SOUTH LINDEN AVENUE SOUTH SAN FRANCISCO CA 94080	ENVIROSTOR

Estor/EPA ID:	60001136	**Assembly District:**	21
Site Code:	201847	**Senate District:**	13
Nat Priority List:	NO	**Permit Renewal Lead:**	
APN:	014103999, 872-41-27C	**Public Partici Spclst:**	

Census Tract:	6081602300	***Project Manager:***	NATHAN UNANGST
Site Type:	VOLUNTARY AGREEMENT	***County:***	SAN MATEO
Address Description:	EAST OF 27 SOUTH LINDEN AVENUE	***Latitude:***	37.649934
Office:	CLEANUP BERKELEY	***Longitude:***	-122.410494
Special Program:	VOLUNTARY AGREEMENT - STANDARD VOLUNTARY AGREEMENT	***Acres:***	0.57 ACRES
Funding:	SITE PROPONENT	***Supervisor:***	KIMBERLY WALSH

Cleanup Status: CERTIFIED O&M - LAND USE RESTRICTIONS ONLY AS OF 2/4/2014
Cleanup Oversight Agencies: DTSC - SITE CLEANUP PROGRAM - LEAD AGENCY
School District:
Past Use that Caused Contam: BATTERY MANUFACTURING, BATTERY RECLAMATION, BATTERY STORAGE
Potential Media Affected: OTHER GROUNDWATER AFFECTED (USES OTHER THAN DRINKING WATER), SOIL
Potential Contamin of Concern:

LEAD

Site History:

The Site is located at 27 South Linden Avenue, South San Francisco in San Mateo County, California. It is approximately 0.57 acres in size and bordered to the northwest by a parking lot, to the northeast and east by a railroad owned by UPRR, to the south by Colma Creek, and to the west by a storm sewer pump station owned by the City of South San Francisco. Between 1968 and 1991, the Site was leased by BASAPCO for dismantling and recycling lead batteries from cars and construction equipment. Investigations revealed that lead was present in onsite soil at concentrations up to 8400 mg/kg.

Between October 1, 2012 and January 10, 2013, lead-contaminated soils were removed from the site in accordance with the Final Removal Action Workplan (dated June 22, 2012). On January 31, 2014, a Land Use Covenant (LUC) was recorded with San Mateo County. The LUC prohibits the Site to be used for a residence, hospital, school, or day care center. The LUC also requires a DTSC-approved Soil Management Plan before any disturbance of soil at or below 1 foot below grade, as well as an annual inspection and letter to be submitted to the Department in January of each year to demonstrate compliance with the LUC.

On February 4, 2014, DTSC certified the completion of the remedial action taken at the site, as described in the Final Removal Action Workplan (dated June 22, 2012). Currently, Annual LUC Inspections and Five Year Reviews are conducted to confirm the continued effectiveness of the remedy. The most recent inspection was conducted on July 29, 2021 and confirmed the continued effectiveness of the remedy and adherence to the LUC. Update 5/2022 NU.

Status: CERTIFIED O&M - LAND USE RESTRICTIONS ONLY - LAND USE RESTRICTIONS
Program Type: VOLUNTARY CLEANUP
CalEnviroScreen Score: 80-85%
Summary Link: https://www.envirostor.dtsc.ca.gov/public/profile_report?global_id=60001136

Land Use Restrictions

Site Management Requirements:
DAY CARE CENTER PROHIBITED
HOSPITAL USE PROHIBITED
LAND USE COVENANT
NO EXCAVATION OR ACTIVITIES WHICH DISTURB THE SOIL BELOW A SPECIFIED DEPTH (SEE COVENANT FOR DEPTH) WITHOUT AGENCY REVIEW AND APPROVAL OF A SOIL MANAGEMENT PLAN
RESIDENCE USE PROHIBITED

Title: UPRR Linden LUC
Title Link: https://www.envirostor.dtsc.ca.gov/public/view_document?docurl=/public/deliverable_documents/3255538761/Up%2027%20S%20Linden%20Final%20LUC%20recorded%201%2E31%2E2014%2Epdf
Date Recorded: 1/31/2014

Future Activities

Area Name:
Area Link:
Sub Area:
Sub Area Link:
Document Type: Five-Year Review Reports
Due Date: 2024

Completed Activities

Title: 2014/2015 Annual Cost Estimate Letter
Title Link: https://www.envirostor.dtsc.ca.gov/public/final_documents2?global_id=60001136&enforcement_id=60361737

Area Name:
Area Link:
Sub Area:
Sub Area Link:
Document Type: Annual Oversight Cost Estimate
Date Completed: 8/29/2014
Comments: This letter contains the estimated DTSC oversight costs for the UPRR Linden Site for the fiscal year starting July 1, 2014 and ending June 30, 2015.

Title: Surface Investigation & Revised Risk Assessment Report
Title Link: https://www.envirostor.dtsc.ca.gov/public/final_documents2?global_id=60001136&doc_id=60188608
Area Name:
Area Link:
Sub Area:
Sub Area Link:
Document Type: Site Characterization Report
Date Completed: 4/12/2011
Comments: Additional remediation required to address lead in surface soil and water run-on and run-off.

Title: VCA
Title Link: https://www.envirostor.dtsc.ca.gov/public/final_documents2?global_id=60001136&enforcement_id=6015470
Area Name:
Area Link:
Sub Area:
Sub Area Link:
Document Type: Standard Voluntary Agreement
Date Completed: 12/10/2009
Comments: RP signed VCA received and processed. UPRR will be submitting the advance payment within 10 days.

Title: Change in Project Manager notification
Title Link: https://www.envirostor.dtsc.ca.gov/public/final_documents2?global_id=60001136&enforcement_id=60451433
Area Name:
Area Link:
Sub Area:
Sub Area Link:
Document Type: Correspondence
Date Completed: 1/26/2018
Comments:

Title: Soil Management Plan
Title Link: https://www.envirostor.dtsc.ca.gov/public/final_documents2?global_id=60001136&doc_id=60377391
Area Name:
Area Link:
Sub Area:
Sub Area Link:
Document Type: Soils Management Plan
Date Completed: 9/9/2015
Comments: The Soil Management Plan describes procedures to be followed when disturbing soil within the LUC area at the site.

Title: Removal Action Completion Report
Title Link: https://www.envirostor.dtsc.ca.gov/public/final_documents2?global_id=60001136&doc_id=60195293
Area Name:
Area Link:
Sub Area:
Sub Area Link:
Document Type: Removal Action Completion Report
Date Completed: 4/23/2013
Comments: The Removal Action Completion Report (RACR) documents the removal of lead-contaminated soil in accordance with the remedy selected in the Removal Action Workplan. A total of 4,825 tons of soil, vegetation, trash, and debris was removed and disposed of off-site.

Title: CEQA - Notice of Exemption
Title Link: https://www.envirostor.dtsc.ca.gov/public/final_documents2?global_id=60001136&enforcement_id=60263325
Area Name:
Area Link:
Sub Area:
Sub Area Link:
Document Type: CEQA - Notice of Exemption

Date Completed: 6/28/2012
Comments: Completed 6/28/2012.

Title: Removal Action Workplan
Title Link: https://www.envirostor.dtsc.ca.gov/public/final_documents2?global_id=60001136&doc_id=60195290
Area Name:
Area Link:
Sub Area:
Sub Area Link:
Document Type: Removal Action Workplan
Date Completed: 6/28/2012
Comments:

Title: Fact Sheet for RAW
Title Link: https://www.envirostor.dtsc.ca.gov/public/final_documents2?global_id=60001136&doc_id=60263324
Area Name:
Area Link:
Sub Area:
Sub Area Link:
Document Type: Fact Sheets
Date Completed: 5/21/2012
Comments: Fact Sheet Completed 5/21/2012.

Title: Soil Sampling Report for Fieldwork done in May 2011.
Title Link: https://www.envirostor.dtsc.ca.gov/public/final_documents2?global_id=60001136&doc_id=60294027
Area Name:
Area Link:
Sub Area:
Sub Area Link:
Document Type: Remedial Investigation Report
Date Completed: 5/21/2012
Comments:

Title: Change of DTSC Project Manager Notification
Title Link: https://www.envirostor.dtsc.ca.gov/public/final_documents2?global_id=60001136&enforcement_id=60489641
Area Name:
Area Link:
Sub Area:
Sub Area Link:
Document Type: Correspondence
Date Completed: 10/19/2020
Comments: DTSC provided notification of a change in project manager.

Title: Public Notice of Start of Five-Year Review
Title Link: https://www.envirostor.dtsc.ca.gov/public/final_documents2?global_id=60001136&doc_id=60465522
Area Name:
Area Link:
Sub Area:
Sub Area Link:
Document Type: Public Notice
Date Completed: 10/1/2019
Comments: Published in San Mateo County Times

Title: 2015 Annual Land Use Control Inspection and Compliance Letter
Title Link: https://www.envirostor.dtsc.ca.gov/public/final_documents2?global_id=60001136&doc_id=60367027
Area Name:
Area Link:
Sub Area:
Sub Area Link:
Document Type: Land Use Restriction Monitoring Report
Date Completed: 1/12/2016
Comments: This 2016 Annual Land Use Control Inspection and Compliance Letter fulfills the annual inspection and reporting requirements of the Land Use Control for this site.

Title: 2014 Annual Land Use Control Inspection and Compliance Letter
Title Link: https://www.envirostor.dtsc.ca.gov/public/final_documents2?global_id=60001136&doc_id=60361735
Area Name:
Area Link:
Sub Area:

Sub Area Link:
Document Type: Land Use Restriction Monitoring Report
Date Completed: 1/12/2015
Comments: 2015 ANNUAL LAND USE CONTROL INSPECTION AND COMPLIANCE LETTER

Title: Remedial Action Fieldwork
Title Link: https://www.envirostor.dtsc.ca.gov/public/final_documents2?global_id=60001136&doc_id=60195291
Area Name:
Area Link:
Sub Area:
Sub Area Link:
Document Type: Fieldwork
Date Completed: 12/13/2012
Comments: The excavation and disposal fieldwork for the UPRR site at 27 S. Linden Avenue in So. San Francisco was completed on Thursday December 13.

Title: Approval of Backfill Material
Title Link: https://www.envirostor.dtsc.ca.gov/public/final_documents2?global_id=60001136&enforcement_id=60309732
Area Name:
Area Link:
Sub Area:
Sub Area Link:
Document Type: Correspondence
Date Completed: 9/20/2012
Comments: Supporting documentation uploaded.

Title: Groundwater Investigation Workplan
Title Link: https://www.envirostor.dtsc.ca.gov/public/final_documents2?global_id=60001136&doc_id=6029480
Area Name:
Area Link:
Sub Area:
Sub Area Link:
Document Type: Site Characterization Workplan
Date Completed: 2/24/2010
Comments: Acceped Subsurface Investigation Work Plan proposed 2 additional temporary wells to analyze 2 more filtered grab GW samples.

Title: Project Management FY-22/23
Title Link:
Area Name:
Area Link:
Sub Area:
Sub Area Link:
Document Type: Project Management
Date Completed: 6/30/2023
Comments: PM activities for FY-22/23.

Title: 2022 Annual Land Use Control Inspection and Compliance Letter
Title Link: https://www.envirostor.dtsc.ca.gov/public/final_documents2?global_id=60001136&doc_id=60502339
Area Name:
Area Link:
Sub Area:
Sub Area Link:
Document Type: Land Use Restriction Monitoring Report
Date Completed: 3/15/2023
Comments: DTSC Approval Letter sent on 3/15/2023. DTSC requested the drafting and submittal of a Weed Removal Workplan to maintain the integrity of the cap by April 14, 2023.

Title: 2021 Annual Land Use Control Inspection and Compliance Letter
Title Link: https://www.envirostor.dtsc.ca.gov/public/final_documents2?global_id=60001136&doc_id=60496855
Area Name:
Area Link:
Sub Area:
Sub Area Link:
Document Type: Land Use Restriction Monitoring Report
Date Completed: 10/27/2021
Comments: Report on annual inspection of the cap and compliance with the Land Use Covenant completed on 10/8/2021, and approved via email by DTSC on 10/27/2021.

Title: 2019/2020 Annual Land Use Control Inspection and Compliance Letter
Title Link: https://www.envirostor.dtsc.ca.gov/public/final_documents2?global_id=60001136&doc_id=60466847
Area Name:
Area Link:
Sub Area:
Sub Area Link:
Document Type: Land Use Restriction Monitoring Report
Date Completed: 2/18/2020
Comments: approved via email.

Title: Annual Oversight Cost Estimate FY13/14
Title Link: https://www.envirostor.dtsc.ca.gov/public/final_documents2?global_id=60001136&enforcement_id=60336217
Area Name:
Area Link:
Sub Area:
Sub Area Link:
Document Type: Annual Oversight Cost Estimate
Date Completed: 9/5/2013
Comments: This letter transmits DTSC's cost estimate for oversight activities at the UPRR Linden Site for the fiscal year starting July 1, 2013 and ending June 30, 2014.

Title: Annual Cost Estimate FY 12/13
Title Link: https://www.envirostor.dtsc.ca.gov/public/final_documents2?global_id=60001136&enforcement_id=60311208
Area Name:
Area Link:
Sub Area:
Sub Area Link:
Document Type: Annual Oversight Cost Estimate
Date Completed: 10/26/2012
Comments: Cost Estimate Letter is uploaded

Title: Additional Soil Sampling Fieldwork
Title Link:
Area Name:
Area Link:
Sub Area:
Sub Area Link:
Document Type: Fieldwork
Date Completed: 5/20/2011
Comments: The soil sampling was conducted during the third week of May. No document is required at this stage.

Title: 2020 Annual Land Use Control Inspection and Compliance Letter
Title Link: https://www.envirostor.dtsc.ca.gov/public/final_documents2?global_id=60001136&doc_id=60493888
Area Name:
Area Link:
Sub Area:
Sub Area Link:
Document Type: Land Use Restriction Monitoring Report
Date Completed: 4/5/2021
Comments: Approved via email.

Title: Change of DTSC Project Manager Notification
Title Link: https://www.envirostor.dtsc.ca.gov/public/final_documents2?global_id=60001136&enforcement_id=60493804
Area Name:
Area Link:
Sub Area:
Sub Area Link:
Document Type: Correspondence
Date Completed: 2/16/2021
Comments:

Title: 2019 First Five-Year Review
Title Link: https://www.envirostor.dtsc.ca.gov/public/final_documents2?global_id=60001136&doc_id=60462663
Area Name:
Area Link:
Sub Area:
Sub Area Link:
Document Type: Five-Year Review Reports
Date Completed: 10/8/2020

Comments:

Title: Notification of Overdue Five-Year Review Report
Title Link: https://www.envirostor.dtsc.ca.gov/public/final_documents2?global_id=60001136&enforcement_id=60480565
Area Name:
Area Link:
Sub Area:
Sub Area Link:
Document Type: Correspondence
Date Completed: 6/26/2020
Comments:

Title: 2017/2018 Annual Oversight Cost Estimate
Title Link: https://www.envirostor.dtsc.ca.gov/public/final_documents2?global_id=60001136&enforcement_id=60432778
Area Name:
Area Link:
Sub Area:
Sub Area Link:
Document Type: Annual Oversight Cost Estimate
Date Completed: 9/28/2017
Comments: The Annual Oversight Cost Estimate provides an estimate of DTSC oversight costs for the year beginning July 1, 2017 and ending June 30, 2018.

Title: 2015/2016 Annual Oversight Cost Estimate Letter
Title Link: https://www.envirostor.dtsc.ca.gov/public/final_documents2?global_id=60001136&enforcement_id=60398416
Area Name:
Area Link:
Sub Area:
Sub Area Link:
Document Type: Annual Oversight Cost Estimate
Date Completed: 8/21/2015
Comments: This letter includes a cost estimate of DTSC oversight costs for the year starting July 1, 2015 and ending June 30, 2016.

Title: Certification
Title Link: https://www.envirostor.dtsc.ca.gov/public/final_documents2?global_id=60001136&enforcement_id=60195299
Area Name:
Area Link:
Sub Area:
Sub Area Link:
Document Type: Certification
Date Completed: 2/3/2014
Comments: DTSC has determined that all appropriate response actions have been completed. Lead contaminated soil was excavated and disposed of offsite, however soil lead that exceeds unrestricted use levels remains at the Site at depths of 1 foot beneath the surface, and below. A land use covenant was recorded on January 31, 2014 in order to prohibit the use of the site as a residence, hospital, school, or day care. The land use covenant also prohibits soil disturbance at or below 1 foot below grond surface without a DTSC approved Soil Management Plan.

Title: UPRR Linden LUC
Title Link: https://www.envirostor.dtsc.ca.gov/public/final_documents2?global_id=60001136&enforcement_id=60195297
Area Name:
Area Link:
Sub Area:
Sub Area Link:
Document Type: Land Use Restriction
Date Completed: 1/31/2014
Comments: The land use restriction prohibits the use of the 0.57 acre site for residences, hospitals, schools, and day cares. It also prohibits the disturbance of soil at or below 1 foot below the surface without a Soil Management Plan that is approved by DTSC in advance.

Title: 2011-2012 Yearly Cost Estimate
Title Link: https://www.envirostor.dtsc.ca.gov/public/final_documents2?global_id=60001136&enforcement_id=60280072
Area Name:
Area Link:
Sub Area:
Sub Area Link:
Document Type: Annual Oversight Cost Estimate
Date Completed: 9/23/2011
Comments:

Title: VCA Application
Title Link: https://www.envirostor.dtsc.ca.gov/public/final_documents2?global_id=60001136&doc_id=6024127
Area Name:
Area Link:
Sub Area:
Sub Area Link:
Document Type: Application
Date Completed: 7/9/2008
Comments: VCA Application.

Title: Project Management FY 2020/2021
Title Link:
Area Name:
Area Link:
Sub Area:
Sub Area Link:
Document Type: Project Management
Date Completed: 6/30/2021
Comments: Completed.

Title: Annual Oversight Cost Estimate
Title Link: https://www.envirostor.dtsc.ca.gov/public/final_documents2?global_id=60001136&enforcement_id=60449497
Area Name:
Area Link:
Sub Area:
Sub Area Link:
Document Type: Annual Oversight Cost Estimate
Date Completed: 10/7/2019
Comments:

Title: Annual Oversight Cost Estimate
Title Link: https://www.envirostor.dtsc.ca.gov/public/final_documents2?global_id=60001136&enforcement_id=60449496
Area Name:
Area Link:
Sub Area:
Sub Area Link:
Document Type: Annual Oversight Cost Estimate
Date Completed: 9/25/2018
Comments:

Title: Work Notice - Removal Action
Title Link: https://www.envirostor.dtsc.ca.gov/public/final_documents2?global_id=60001136&doc_id=60310233
Area Name:
Area Link:
Sub Area:
Sub Area Link:
Document Type: Work Notice
Date Completed: 10/2/2012
Comments: Hand delivered to nearby businesses.

Title: Field work for grab groundwater samples
Title Link:
Area Name:
Area Link:
Sub Area:
Sub Area Link:
Document Type: Fieldwork
Date Completed: 3/23/2010
Comments: Obtained two grab geoundwater samples.

Title: Submittal of Existing Data
Title Link: https://www.envirostor.dtsc.ca.gov/public/final_documents2?global_id=60001136&doc_id=6029479
Area Name:
Area Link:
Sub Area:
Sub Area Link:
Document Type: Technical Report
Date Completed: 2/24/2010

Comments: Provided to UPRR a BASAPCO, Inc. UST Search Report dated Sept. 29, 2000 with BASAPCO locations of former operation & suspected USTs to assist the investigation.

Title: Project Management FY 2021/2022
Title Link:
Area Name:
Area Link:
Sub Area:
Sub Area Link:
Document Type: Project Management
Date Completed: 6/30/2022
Comments: Project management activities complete for FY-21/22.

Title: Annual Oversight Cost Estimate 2021/2022
Title Link: https://www.envirostor.dtsc.ca.gov/public/final_documents2?global_id=60001136&enforcement_id=60497767
Area Name:
Area Link:
Sub Area:
Sub Area Link:
Document Type: Annual Oversight Cost Estimate
Date Completed: 8/18/2021
Comments: DTSC provided this annual oversight cost estimate to Union Pacific Railroad.

Title: Public Notice for a RAW
Title Link: https://www.envirostor.dtsc.ca.gov/public/final_documents2?global_id=60001136&doc_id=60278864
Area Name:
Area Link:
Sub Area:
Sub Area Link:
Document Type: Public Notice
Date Completed: 5/24/2012
Comments: Completed 5/24/2012.

Title: UPRR Linden Community Profile
Title Link: https://www.envirostor.dtsc.ca.gov/public/final_documents2?global_id=60001136&doc_id=60263326
Area Name:
Area Link:
Sub Area:
Sub Area Link:
Document Type: Community Profile
Date Completed: 10/4/2011
Comments: Community Profile for BASAPCO Site will be used.

Title: Soil Sample Workplan Addendum
Title Link: https://www.envirostor.dtsc.ca.gov/public/final_documents2?global_id=60001136&doc_id=60266422
Area Name:
Area Link:
Sub Area:
Sub Area Link:
Document Type: Remedial Investigation Workplan
Date Completed: 6/16/2011
Comments: The final Approval letter was done May 13, 2011 with no changes to the RP draft which was resubmitted on 6/16/2011.The Sample Addendum proposed 41 soil borings on a 25 foot spacing within the fenced area to further define the lead impacted soil volumes for removal.

Title: Annual Oversight Cost Estimate 2022/2023
Title Link: https://www.envirostor.dtsc.ca.gov/public/final_documents2?global_id=60001136&enforcement_id=60502342
Area Name:
Area Link:
Sub Area:
Sub Area Link:
Document Type: Annual Oversight Cost Estimate
Date Completed: 9/26/2022
Comments: FY-22/23 Annual Oversight Cost Estimate Letter sent on 9/26/2022.

Title: Annual Oversight Cost Estimate 2020/2021
Title Link: https://www.envirostor.dtsc.ca.gov/public/final_documents2?global_id=60001136&enforcement_id=60483614
Area Name:
Area Link:

Map Key	Number of Records	Direction	Distance (mi/ft)	Elev/Diff (ft)	Site	DB

Sub Area:
Sub Area Link:
Document Type: Annual Oversight Cost Estimate
Date Completed: 10/6/2020
Comments:

Title: 2017 Annual Land Use Control Inspection and Compliance Letter
Title Link:
Area Name:
Area Link:
Sub Area:
Sub Area Link:
Document Type: Land Use Restriction Monitoring Report
Date Completed: 2/14/2018
Comments: final

Title: Annual Oversight Cost Estimate Letter
Title Link: https://www.envirostor.dtsc.ca.gov/public/final_documents2?global_id=60001136&enforcement_id=60416277
Area Name:
Area Link:
Sub Area:
Sub Area Link:
Document Type: Annual Oversight Cost Estimate
Date Completed: 9/23/2016
Comments: This letter transmits DTSC's annual estimate of oversight costs for the UPRR Linden Site.

Title: 2016 Annual Land Use Control Inspection and Compliance Letter
Title Link: https://www.envirostor.dtsc.ca.gov/public/final_documents2?global_id=60001136&doc_id=60412713
Area Name:
Area Link:
Sub Area:
Sub Area Link:
Document Type: Land Use Restriction Monitoring Report
Date Completed: 7/29/2016
Comments: The 2016 Annual Land Use Control Inspection Report documents the annual inspection of the site as required by the Land Use Covenant.

154	1 of5	WSW	0.12 / 658.47	15.99 / -11	CITY OF SSF FIRE STATION #61 480 CANAL SOUTH SAN FRANCISCO CA 94080	CUPA SANMATEO

Facility ID: FA0034810

Detail(s)

Program Category: BUSINESS PLAN PROGRAM
Billing Status: Active, billable
Program Element: STORES HAZ MAT <219GAL,1,999LB, 879CF

Program Category: ABOVE GROUND PETROLEUM STORAGE (AST)
Billing Status: Active, billable
Program Element: ABOVEGROUND PETROLEUM STORAGE ACT (APSA) PROG

154	2 of5	WSW	0.12 / 658.47	15.99 / -11	BLACK MOUNTAIN SPRING WATER CO 480 CANAL SOUTH SAN FRANCISCO CA 94080	CUPA SANMATEO

Facility ID: FA0024135

Detail(s)

Program Category: BUSINESS PLAN PROGRAM

Map Key	Number of Records	Direction	Distance (mi/ft)	Elev/Diff (ft)	Site	DB

Billing Status: Inactive, non-billable
Program Element: STORES HAZ MAT <1,199GAL,9,999LB,4,799CF

Map Key	Number of Records	Direction	Distance (mi/ft)	Elev/Diff (ft)	Site	DB
154	3 of5	WSW	0.12 / 658.47	15.99 / -11	T MOBILE WEST CORPORATION SF13210A 480 CANAL SOUTH SAN FRANCISCO CA 94080	CUPA SANMATEO

Facility ID: FA0045321

Detail(s)

Program Category: BUSINESS PLAN PROGRAM
Billing Status: Inactive, non-billable
Program Element: STORES MV FUELS OR WASTE ONLY

Map Key	Number of Records	Direction	Distance (mi/ft)	Elev/Diff (ft)	Site	DB
154	4 of5	WSW	0.12 / 658.47	15.99 / -11	STATION 66 480 CANAL SOUTH SAN FRANCISCO CA 94080	CUPA SANMATEO

Facility ID: FA0037640

Detail(s)

Program Category: MEDICAL WASTE
Billing Status: Inactive, non-billable
Program Element: SQG OFF-SITE TREATMENT (1-199 LB/MO)

Program Category: MEDICAL WASTE
Billing Status: Inactive, non-billable
Program Element: HOME GENERATED SHARPS CONSOLIDATION POINT

Program Category: MEDICAL WASTE
Billing Status: Inactive, non-billable
Program Element: SQG WITH TRANSPORT

Program Category: MEDICAL WASTE
Billing Status: Inactive, non-billable
Program Element: LQG COMMON STORAGE AREA FAC (>200 LB/MO)

Map Key	Number of Records	Direction	Distance (mi/ft)	Elev/Diff (ft)	Site	DB
154	5 of5	WSW	0.12 / 658.47	15.99 / -11	STATION 66 480 CANAL SOUTH SAN FRANCISCO CA 94080	MED WST SANMATEO

Facility ID: FA0037640 **Record ID:**

Details

Record ID: PR0054426 **Curr Insp:**
Status: **Strt No:**
PE: 4515 **Strt Addr:**
Billing Code: 02
Program Element: HOME GENERATED SHARPS CONSOLIDATION POINT

Details

Record ID: PR0063597 **Curr Insp:**
Status: **Strt No:**
PE: 4551 **Strt Addr:**

Map Key	Number of Records	Direction	Distance (mi/ft)	Elev/Diff (ft)	Site	DB

Billing Code:
Program Element: LQG COMMON STORAGE AREA FAC (>200 LB/MO)

Details

Record ID: PR0054424
Status:
PE: 4510
Billing Code:
Program Element: SQG OFF-SITE TREATMENT (1-199 LB/MO)
Curr Insp:
Strt No:
Strt Addr:

155	1 of1	W	0.13 / 666.22	14.99 / -12	NORTH STATE ENVIRONMENTAL 90 S SPRUCE AVE STE W SOUTH SAN FRANCISCO CA 940800000	HAZ TSD

EPA ID: CAD000603738
Facility Street2:
Details DTSC HWTS: The Department of Toxic Substances Control (DTSC) makes available a Waste Code Matrix showing each Waste Code, its description, and annual amounts in its Hazardous Waste Tracking System: https://hwts.dtsc.ca.gov/search
Handler Profile URL: https://hwts.dtsc.ca.gov/facility/CAD000603738
Facility County: 41
County: San Mateo

156	1 of1	NW	0.13 / 669.26	58.14 / 31	AUTOBODY OUTLET 175 SPRUCE SOUTH SAN FRANCISCO CA 94080	CUPA SANMATEO

Facility ID: FA0061110

Detail(s)

Program Category: BUSINESS PLAN PROGRAM
Billing Status: Inactive, non-billable
Program Element: STORES HAZ MAT <219GAL,1,999LB, 879CF

157	1 of1	W	0.13 / 676.94	15.82 / -11	SWINERTON & WALBERG 91 SOUTH SPRUCE AVENUE SOUTH SAN FRANCISCO CA 94080	LUST

Global ID: T0608100713
Site Facility Type:
Status: Completed - Case Closed
Status Date (DL): 4/3/1996
Cleanup Status:
Case Type (DL): LUST Cleanup Site
RWQCB Region (DL): SAN FRANCISCO BAY RWQCB (REGION 2)
Site Facility Name:
Business Name (DL): SWINERTON & WALBERG
Address: 91 SOUTH SPRUCE AVENUE
City: SOUTH SAN FRANCISCO
State: CA
Zip: 94080
County: SAN MATEO
Census Tract: 6081602200
Census Tract (SRCH): 6081602200
Oil Field (SRCH):
Oil Field Oper (SRCH):
Latitude:
Longitude:

GeoTracker Sites Data Download - Site Details

CUF Case: NO
Lead Agency: SAN MATEO COUNTY LOP
Case Worker: JM
Local Agency: SAN MATEO COUNTY LOP
RB Case No: 41-0753

Local Case No:	550116
File Location:	Local Agency Warehouse
Potential COC:	Gasoline
Potential Media of Concern:	Other Groundwater (uses other than drinking water)
Begin Date:	3/2/1993
How Discovered:	Other Means
How Discovered Description:	
Stop Method:	Other Means
Stop Description:	
Calwater Watershed Name:	South Bay - San Mateo Bayside (204.40)
DWR GW Subbasin Name:	Westside (2-035)
Disadvantaged Community:	
CalEnvScreen Score:	
Coordinate Source:	* Historical Geocode - Exact Address Match
Discharge Cause:	
Discharge Source:	
EPA Region:	9
Leak Reported Dt:	1993-03-02 00:00:00
Military DoD Site:	No
No Further Action Dt:	1996-04-03 00:00:00
Qty Rlsd Gallons:	0
Facility Project Sub Type:	
Calenviroscreen 3 Score:	61-65%
Calenviroscreen 4 Score:	70-75%
Site History:	

GeoTracker Sites Data Download - Regulatory Contacts

Contact Type:	Regional Board Caseworker
Contact Name:	UUU
Organization Name:	SAN FRANCISCO BAY RWQCB (REGION 2)
Address:	1515 CLAY ST SUITE 1400
City:	OAKLAND
Email:	
Phone No:	

Contact Type:	Local Agency Caseworker - Primary Caseworker
Contact Name:	JACOB MADDEN
Organization Name:	SAN MATEO COUNTY LOP
Address:	2000 ALAMEDA DE LAS PULGAS, Suite 100
City:	SAN MATEO
Email:	jmadden@smcgov.org
Phone No:	6503995959

Contact Type:	Regional Board Caseworker
Contact Name:	Regional Water Board
Organization Name:	SAN FRANCISCO BAY RWQCB (REGION 2)
Address:	1515 CLAY ST SUITE 1400
City:	OAKLAND
Email:	
Phone No:	

GeoTracker Sites Data Download - Status History

Status:	Completed - Case Closed
Status Date:	4/3/1996

Status:	Open - Case Begin Date
Status Date:	3/2/1993

GeoTracker Search - Regulatory Profile (as of October 16, 2023)

Site Facility Name:	SWINERTON & WALBERG
Site Facility Type:	LUST CLEANUP SITE
Cleanup Status:	COMPLETED - CASE CLOSED

Address:	91 SOUTH SPRUCE AVENUE
City:	SOUTH SAN FRANCISCO
Zip:	94080
County:	SAN MATEO
Report Link:	https://geotracker.waterboards.ca.gov/profile_report?global_id=T0608100713
Cleanup Status Detail:	COMPLETED - CASE CLOSED AS OF 4/3/1996
Project Status:	
Cleanup History Link:	https://geotracker.waterboards.ca.gov/profile_report_include?global_id=T0608100713&tabname=regulatoryhistory
Potential COC:	GASOLINE
Potential Media of Concern:	OTHER GROUNDWATER (USES OTHER THAN DRINKING WATER)
File Location:	LOCAL AGENCY WAREHOUSE
User Defined Beneficial Use:	
Designated Beneficial Use:	MUN, AGR, IND, PROC
DWR GW Sub Basin:	Westside (2-035)
Calwater Watershed Name:	South Bay - San Mateo Bayside (204.40)
Post Closure Site Management:	
Future Land Use:	
Cleanup Oversight Agencies:	SAN MATEO COUNTY LOP (LEAD) - CASE #: 550116 CASE MANAGER: JACOB MADDEN SAN FRANCISCO BAY RWQCB (REGION 2) - CASE #: 41-0753 CASE MANAGER: Regional Water Board CASE MANAGER: UUU
CUF Claim No:	
CUF Priority Assig:	
CUF Amount Paid:	
WDR Place Type:	
WDR File No:	
WDR Order No:	
Project Oversight Agencies:	
Facility Type:	
Composting Method:	
Grndwtr Monitoring Frequency:	
Designated Beneficial Use Desc:	Municipal and Domestic Supply, Agricultural Supply, Industrial Service Supply, Industrial Process Supply
Site History:	

No site history available

GeoTracker Search - Cleanup Status History (as of October 16, 2023)

Status:	Completed - Case Closed
Date :	4/3/1996
Status:	Open - Case Begin Date
Date :	3/2/1993

GeoTracker Search - Cleanup Action Report (as of October 16, 2023)

Action Type:	EXCAVATION
Begin Date:	6/21/1993
End Date:	12/27/1993
Phase:	
Contaminant Mass Removed:	
Description:	

GeoTracker Search - Regulatory Activities (as of October 16, 2023)

Action Type:	Other Regulatory Actions
Action:	Technical Correspondence / Assistance / Other
Action Date:	11/1/2006
Received Issue Date:	11/1/2006
Doc Link:	https://geotracker.waterboards.ca.gov/view_documents?global_id=T0608100713&enforcement_id=6515101&temptable=ENFORCEMENT
Title Description Comments:	

Administrative, Correspondences, Notes, and Permits Prior to 2006

Action Type: Response Requested - Other
Action: Other Report / Document
Action Date: 11/1/2006
Received Issue Date: 11/1/2006
Doc Link: https://geotracker.waterboards.ca.gov/view_documents_all?global_id=T0608100713&doc_id=6084078
Title Description Comments:

Historical Reports Prior to 2006

Action Type: Cleanup Action
Action: Excavation
Action Date: 6/21/1993
Received Issue Date:
Doc Link:
Title Description Comments:

Action Type: Notices
Action: Notice of Responsibility - #1
Action Date: 4/20/1993
Received Issue Date: 4/20/1993
Doc Link:
Title Description Comments:

Action Type: Leak Action
Action: Leak Discovery
Action Date: 3/2/1993
Received Issue Date:
Doc Link:
Title Description Comments:

Action Type: Leak Action
Action: Leak Reported
Action Date: 3/2/1993
Received Issue Date:
Doc Link:
Title Description Comments:

GeoTracker Search - Documents (as of October 16, 2023)

Document Type: Site Documents ***Document Date:*** 11/1/2006
Type: TECHNICAL CORRESPONDENCE / ASSISTANCE / OTHER ***Submitted:***
Submitted By: ROBERT MALLICK (REGULATOR)
Title: ADMINISTRATIVE, CORRESPONDENCES, NOTES, AND PERMITS PRIOR TO 2006
Title Link: https://geotracker.waterboards.ca.gov/view_documents?global_id=T0608100713&enforcement_id=6515101

Document Type: Site Documents ***Document Date:*** 11/1/2006
Type: OTHER REPORT / DOCUMENT ***Submitted:***
Submitted By: ROBERT MALLICK (REGULATOR)
Title: HISTORICAL REPORTS PRIOR TO 2006
Title Link: https://geotracker.waterboards.ca.gov/view_documents?global_id=T0608100713&document_id=6084078

158	*1 of1*	*NW*	*0.13 / 678.63*	*58.14 / 31*	***BRENTWAY INC 170 SPRUCE SOUTH SAN FRANCISCO CA 94080***	***CUPA SANMATEO***

Facility ID: FA0017706

Map Key	Number of Records	Direction	Distance (mi/ft)	Elev/Diff (ft)	Site	DB

Detail(s)

Program Category: UNDERGROUND TANK PROGRAM
Billing Status: Inactive, non-billable
Program Element: UGT SERVICES PER HOUR RATE

159	1 of1	SW	0.13 / 693.87	13.41 / -14	AUTO CONCEPTS 419 CANAL SOUTH SAN FRANCISCO CA 94080	CUPA SANMATEO

Facility ID: FA0009471

Detail(s)

Program Category: BUSINESS PLAN PROGRAM
Billing Status: Inactive, non-billable
Program Element: STORES MV FUELS OR WASTE ONLY

Program Category: HAZARDOUS WASTE PROGRAM
Billing Status: Inactive, non-billable
Program Element: GENERATES & RECYCLES WASTE OIL/SOLVENT

160	1 of2	WSW	0.13 / 700.50	15.88 / -11	City of South San Francisco Fire Station 61 480 N CANAL ST S SAN FRANCISCO CA 94080	CERS TANK

Site ID: 390140
Latitude: 37.651852
Longitude: -122.416930

Regulated Programs

EI ID: 10070020
EI Description: Aboveground Petroleum Storage

EI ID: 10070020
EI Description: Chemical Storage Facilities

Violations

Violation Date: 10/03/2022 ***Violation Source:*** CERS
Violation Program: HMRRP ***Violation Division:*** San Mateo County Environmental Health
Citation: HSC 6.95 25508(a)(3) - California Health and Safety Code, Chapter 6.95, Section(s) 25508(a)(3)
Violation Notes:

Returned to compliance on 01/23/2023. OBSERVATION: The business failed to electronically submit complete and accurate chemical inventory information for all hazardous materials on site at or above reportable quantities. The diesel tank on-site is 1,000 gallons; however, the inventory does not include the diesel belly tank associated with the backup generator on-site. A label indicating the size of the belly tank was not visible. CORRECTIVE ACTION: Electronically submit complete and accurate chemical inventory information for all hazardous materials on site at or above reportable quantities.

Violation Description:

Failure to complete and electronically submit hazardous material inventory information for all reportable hazardous materials on site at or above reportable quantities.

Violations

Violation Date: 06/28/2016 ***Violation Source:*** CERS
Violation Program: APSA ***Violation Division:*** San Mateo County Environmental Health

Citation: HSC 6.67 Multiple - California Health and Safety Code, Chapter 6.67, Section(s) Multiple
Violation Notes:

Returned to compliance on 08/19/2016.

Violation Description:

APSA Program - Administration/Documentation - General

Violations

Violation Date: 10/03/2022 ***Violation Source:*** CERS
Violation Program: HMRRP ***Violation Division:*** San Mateo County Environmental Health
Citation: HSC 6.95 25508.2 - California Health and Safety Code, Chapter 6.95, Section(s) 25508.2
Violation Notes:

Returned to compliance on 01/23/2023. OBSERVATION: The business failed to electronically submit and certify that the business plan is complete, accurate, and in compliance with EPCRA on or before the required due date. The last accepted submittal was completed on 9/20/2020. CORRECTIVE ACTION: Electronically submit and certify that the business plan is complete, accurate, and in compliance with EPCRA within 30 days. On an ongoing basis, electronically submit and certify the business plan annually on or before the required due date.

Violation Description:

Failure to annually review and electronically certify that the business plan is complete and accurate on or before the annual due date.

Violations

Violation Date: 06/28/2016 ***Violation Source:*** CERS
Violation Program: APSA ***Violation Division:*** San Mateo County Environmental Health
Citation: HSC 6.67 25270.4.5 (a) - California Health and Safety Code, Chapter 6.67, Section(s) 25270.4.5 (a)
Violation Notes:

Returned to compliance on 08/17/2016.

Violation Description:

Failure to complete a review and evaluation of the SPCC Plan at least once every five years, document the completion of the review, and sign a statement as to whether the SPCC Plan will be amended.

Violations

Violation Date: 06/28/2016 ***Violation Source:*** CERS
Violation Program: APSA ***Violation Division:*** San Mateo County Environmental Health
Citation: HSC 6.67 25270.4.5(a) - California Health and Safety Code, Chapter 6.67, Section(s) 25270.4.5(a)
Violation Notes:

Returned to compliance on 08/17/2016.

Violation Description:

Failure to maintain a complete copy of the SPCC Plan at the facility if the facility is normally attended at least four hours per day, or at the nearest field office if the facility is not so attended.

Violations

Violation Date: 10/03/2022 ***Violation Source:*** CERS
Violation Program: HMRRP ***Violation Division:*** San Mateo County Environmental Health
Citation: HSC 6.95 25505(a)(4) - California Health and Safety Code, Chapter 6.95, Section(s) 25505(a)(4)
Violation Notes:

OBSERVATION: The records of annual employee training were not reviewed during the inspection. CORRECTIVE ACTION: Ensure all employees receive the required training that includes: safe handling hazardous materials, emergency response procedures, and proper use of response equipment.

Maintain records of training available for 3 years. Submit evidence of current training to the CUPA in 7 days.

Violation Description:

Failure to provide initial and annual training to all employees in safety procedures in the event of a release or threatened release of a hazardous material or failure to document and maintain training records for a minimum of three years.

Violations

Violation Date: 06/28/2016 ***Violation Source:*** CERS
Violation Program: APSA ***Violation Division:*** San Mateo County Environmental Health
Citation: HSC 6.67 25270.4.5(a) - California Health and Safety Code, Chapter 6.67, Section(s) 25270.4.5(a)
Violation Notes:

Returned to compliance on 08/17/2016.

Violation Description:

"Failure to amend the SPCC Plan within 6 months:

1. When the facility has had a change in design, construction, operation, or maintenance which affects the facility's discharge potential. AND/OR

2. To include more effective proven technology at the time of the 5-year SPCC Plan review and evaluation."

Violations

Violation Date: 10/03/2022 ***Violation Source:*** CERS
Violation Program: APSA ***Violation Division:*** San Mateo County Environmental Health
Citation: HSC 6.67 25270.4.5(a) - California Health and Safety Code, Chapter 6.67, Section(s) 25270.4.5(a)
Violation Notes:

Returned to compliance on 01/25/2023. OBSERVATION: Facility is subject to the APSA program because more than 1,320 gallons of petroleum product is stored on-site. Facility appears to be storing more than 2,250 gallons of petroleum product on-site. CORRECTIVE ACTION: Please forward the latest copy of the SPCC plan to the CUPA or complete and implement an SPCC plan within 30 days.

Violation Description:

Failure to prepare a Spill Prevention, Control, and Countermeasures (SPCC) Plan.

Violations

Violation Date: 10/28/2020 ***Violation Source:*** CERS
Violation Program: HMRRP ***Violation Division:*** San Mateo County Environmental Health
Citation: HSC 6.95 25508(a)(3) - California Health and Safety Code, Chapter 6.95, Section(s) 25508(a)(3)
Violation Notes:

There were three full 55 gallon poly drums kept in the room where the backup diesel generator was kept. Please find out what chemicals are stored in the drums and enter the information into the chemical inventory section of the HMBP via https://ehesubmit.smchealth.org/ within 30 days.

Violation Description:

Failure to complete and electronically submit hazardous material inventory information for all reportable hazardous materials on site at or above reportable quantities.

Violations

Violation Date: 06/28/2016 ***Violation Source:*** CERS
Violation Program: APSA ***Violation Division:*** San Mateo County Environmental Health
Citation: HSC 6.67 25270.4.5(a) - California Health and Safety Code, Chapter 6.67, Section(s) 25270.4.5(a)
Violation Notes:

Returned to compliance on 08/17/2016. Prepare a SPCC Plan by 7/28/2016.

Violation Description:

Failure to prepare and implement a Spill Prevention Control and Countermeasure (SPCC) Plan.

Violations

Violation Date: 07/18/2022 ***Violation Source:*** CERS
Violation Program: HMRRP ***Violation Division:*** San Mateo County Environmental Health
Citation: HSC 6.95 25508.2 - California Health and Safety Code, Chapter 6.95, Section(s) 25508.2
Violation Notes:

Returned to compliance on 01/23/2023. Last accepted HMBP submission was 09/20/2020.

Violation Description:

Failure to annually review and electronically certify that the business plan is complete and accurate on or before the annual due date.

Enforcements

Enf Action Date: 09/23/2022 ***Enf Action Program:*** HMRRP
Enf Action Type: Notice of Violation (Unified Program) ***Enf Action Source:*** CERS
Enf Action Division: San Mateo County Environmental Health
Enf Action Description: Notice of Violation Issued by the Inspector at the Time of Inspection
Enf Action Notes:

Enf Action Date: 12/19/2022 ***Enf Action Program:*** HMRRP
Enf Action Type: Notice of Violation (Unified Program) ***Enf Action Source:*** CERS
Enf Action Division: San Mateo County Environmental Health
Enf Action Description: Notice of Violation Issued by the Inspector at the Time of Inspection
Enf Action Notes:

Enf Action Date: 12/19/2022 ***Enf Action Program:*** APSA
Enf Action Type: Notice of Violation (Unified Program) ***Enf Action Source:*** CERS
Enf Action Division: San Mateo County Environmental Health
Enf Action Description: Notice of Violation Issued by the Inspector at the Time of Inspection
Enf Action Notes:

Evaluations

Eval Date: 06/14/2018
Violations Found: No
Eval General Type: Other/Unknown
Eval Type: Other, not routine, done by local agency
Eval Division: San Mateo County Environmental Health
Eval Program: HMRRP
Eval Source: CERS
Eval Notes:

Eval Date: 04/08/2020
Violations Found: No
Eval General Type: Other/Unknown
Eval Type: Other, not routine, done by local agency
Eval Division: San Mateo County Environmental Health
Eval Program: HMRRP
Eval Source: CERS
Eval Notes:

Eval Date: 08/28/2018
Violations Found: No

Eval General Type: Other/Unknown
Eval Type: Other, not routine, done by local agency
Eval Division: San Mateo County Environmental Health
Eval Program: HMRRP
Eval Source: CERS
Eval Notes:

Eval Date: 01/10/2023
Violations Found: No
Eval General Type: Other/Unknown
Eval Type: Other, not routine, done by local agency
Eval Division: San Mateo County Environmental Health
Eval Program: HMRRP
Eval Source: CERS
Eval Notes:

HMBP Review; Note: data in [EVAL Notes] field for some records is truncated from the source.

Eval Date: 03/18/2014
Violations Found: No
Eval General Type: Compliance Evaluation Inspection
Eval Type: Routine done by local agency
Eval Division: San Mateo County Environmental Health
Eval Program: APSA
Eval Source: CERS
Eval Notes:

Eval Date: 09/06/2018
Violations Found: No
Eval General Type: Other/Unknown
Eval Type: Other, not routine, done by local agency
Eval Division: San Mateo County Environmental Health
Eval Program: HMRRP
Eval Source: CERS
Eval Notes:

Eval Date: 01/23/2023
Violations Found: No
Eval General Type: Other/Unknown
Eval Type: Other, not routine, done by local agency
Eval Division: San Mateo County Environmental Health
Eval Program: HMRRP
Eval Source: CERS
Eval Notes:

HMBP Review; Note: data in [EVAL Notes] field for some records is truncated from the source.

Eval Date: 09/12/2014
Violations Found: No
Eval General Type: Other/Unknown
Eval Type: Other, not routine, done by local agency
Eval Division: San Mateo County Environmental Health
Eval Program: HMRRP
Eval Source: CERS
Eval Notes:

Eval Date: 06/28/2016
Violations Found: No
Eval General Type: Other/Unknown
Eval Type: Other, not routine, done by local agency
Eval Division: San Mateo County Environmental Health
Eval Program: HMRRP
Eval Source: CERS
Eval Notes:

Eval Date: 06/28/2016
Violations Found: No
Eval General Type: Compliance Evaluation Inspection
Eval Type: Routine done by local agency
Eval Division: San Mateo County Environmental Health
Eval Program: HMRRP
Eval Source: CERS
Eval Notes:

Eval Date: 09/10/2014
Violations Found: No
Eval General Type: Other/Unknown
Eval Type: Other, not routine, done by local agency
Eval Division: San Mateo County Environmental Health
Eval Program: HMRRP
Eval Source: CERS
Eval Notes:

Eval Date: 05/11/2020
Violations Found: No
Eval General Type: Other/Unknown
Eval Type: Other, not routine, done by local agency
Eval Division: San Mateo County Environmental Health
Eval Program: HMRRP
Eval Source: CERS
Eval Notes:

Eval Date: 10/27/2020
Violations Found: No
Eval General Type: Compliance Evaluation Inspection
Eval Type: Routine done by local agency
Eval Division: San Mateo County Environmental Health
Eval Program: APSA
Eval Source: CERS
Eval Notes:

Facility has one 1000 gallon aboveground vaulted tank and a 1000 gallon aboveground gasoline tank. According to Fire Marshal Craig Lustenberger, SSF Public Works maintains the backup generator and the fueling station.; Note: data in [EVAL Notes] field for some records is truncated from the source.

Eval Date: 10/28/2015
Violations Found: No
Eval General Type: Other/Unknown
Eval Type: Other, not routine, done by local agency
Eval Division: San Mateo County Environmental Health
Eval Program: HMRRP
Eval Source: CERS
Eval Notes:

Eval Date: 06/02/2016
Violations Found: No
Eval General Type: Other/Unknown
Eval Type: Other, not routine, done by local agency
Eval Division: San Mateo County Environmental Health
Eval Program: HMRRP
Eval Source: CERS
Eval Notes:

Eval Date: 10/03/2022
Violations Found: Yes
Eval General Type: Compliance Evaluation Inspection
Eval Type: Routine done by local agency

Eval Division: San Mateo County Environmental Health
Eval Program: APSA
Eval Source: CERS
Eval Notes:

Today I met with Ian Hardage and Nelson Aranda on-site and performed the APSA inspection. During the APSA inspection, there was no evidence of a petroleum release around the aboveground storage tanks.; Note: data in [EVAL Notes] field for some records is truncated from the source.

Eval Date: 06/14/2018
Violations Found: No
Eval General Type: Compliance Evaluation Inspection
Eval Type: Routine done by local agency
Eval Division: San Mateo County Environmental Health
Eval Program: HMRRP
Eval Source: CERS
Eval Notes:

Eval Date: 10/27/2020
Violations Found: Yes
Eval General Type: Compliance Evaluation Inspection
Eval Type: Routine done by local agency
Eval Division: San Mateo County Environmental Health
Eval Program: HMRRP
Eval Source: CERS
Eval Notes:

The latest HMBP was submitted on 9/20/2020 via San Mateo County portal.; Note: data in [EVAL Notes] field for some records is truncated from the source.

Eval Date: 10/28/2019
Violations Found: No
Eval General Type: Other/Unknown
Eval Type: Other, not routine, done by local agency
Eval Division: San Mateo County Environmental Health
Eval Program: HMRRP
Eval Source: CERS
Eval Notes:

Eval Date: 05/13/2020
Violations Found: No
Eval General Type: Other/Unknown
Eval Type: Other, not routine, done by local agency
Eval Division: San Mateo County Environmental Health
Eval Program: HMRRP
Eval Source: CERS
Eval Notes:

Eval Date: 06/14/2018
Violations Found: No
Eval General Type: Compliance Evaluation Inspection
Eval Type: Routine done by local agency
Eval Division: San Mateo County Environmental Health
Eval Program: APSA
Eval Source: CERS
Eval Notes:

The previous fire marshal kept the SPCC Plan. The SPCC Plan can't be located at time of inspection.; Note: data in [EVAL Notes] field for some records is truncated from the source.

Eval Date: 06/28/2016
Violations Found: Yes
Eval General Type: Compliance Evaluation Inspection
Eval Type: Routine done by local agency
Eval Division: San Mateo County Environmental Health

Eval Program: APSA
Eval Source: CERS
Eval Notes:

Since the facility has no SPCC Plan, only violations directly indicated that the facility has no SPCC plan were marked. All the other possible violations were marked N/A at this time pending completion of SPCC Plan. Please find out the installation date for the tank.; Note: data in [EVAL Notes] field for some records is truncated from the source.

Eval Date: 08/15/2019
Violations Found: No
Eval General Type: Other/Unknown
Eval Type: Other, not routine, done by local agency
Eval Division: San Mateo County Environmental Health
Eval Program: HMRRP
Eval Source: CERS
Eval Notes:

Eval Date: 03/06/2014
Violations Found: No
Eval General Type: Compliance Evaluation Inspection
Eval Type: Routine done by local agency
Eval Division: San Mateo County Environmental Health
Eval Program: HMRRP
Eval Source: CERS
Eval Notes:

Eval Date: 03/21/2022
Violations Found: No
Eval General Type: Other/Unknown
Eval Type: Other, not routine, done by local agency
Eval Division: San Mateo County Environmental Health
Eval Program: HMRRP
Eval Source: CERS
Eval Notes:

HMBP Review; Note: data in [EVAL Notes] field for some records is truncated from the source.

Eval Date: 01/25/2023
Violations Found: No
Eval General Type: Other/Unknown
Eval Type: Other, not routine, done by local agency
Eval Division: San Mateo County Environmental Health
Eval Program: APSA
Eval Source: CERS
Eval Notes:

Review and file SPCC plan; Note: data in [EVAL Notes] field for some records is truncated from the source.

Eval Date: 05/04/2018
Violations Found: No
Eval General Type: Other/Unknown
Eval Type: Other, not routine, done by local agency
Eval Division: San Mateo County Environmental Health
Eval Program: HMRRP
Eval Source: CERS
Eval Notes:

Eval Date: 07/18/2022
Violations Found: Yes
Eval General Type: Other/Unknown
Eval Type: Other, not routine, done by local agency
Eval Division: San Mateo County Environmental Health
Eval Program: HMRRP
Eval Source: CERS

Eval Notes:

HMBP Overdue List - Cite Violation; Note: data in [EVAL Notes] field for some records is truncated from the source.

Eval Date: 09/16/2014
Violations Found: No
Eval General Type: Other/Unknown
Eval Type: Other, not routine, done by local agency
Eval Division: San Mateo County Environmental Health
Eval Program: HMRRP
Eval Source: CERS
Eval Notes:

Eval Date: 10/09/2014
Violations Found: No
Eval General Type: Other/Unknown
Eval Type: Other, not routine, done by local agency
Eval Division: San Mateo County Environmental Health
Eval Program: HMRRP
Eval Source: CERS
Eval Notes:

Eval Date: 10/03/2022
Violations Found: Yes
Eval General Type: Compliance Evaluation Inspection
Eval Type: Routine done by local agency
Eval Division: San Mateo County Environmental Health
Eval Program: HMRRP
Eval Source: CERS
Eval Notes:

Today I met with Ian Hardage and Nelson Aranda on-site and performed the hazardous materials business plan inspection. The Hazardous Materials observed on-site are inconsistent with the HMBP inventory and require updating. - There was no carbon dioxide or hydrotreated middle distillates observed on-site. - A diesel generator with a belly tank is not accounted for in the max diesel quantity listed in the chemical inventory.; Note: data in [EVAL Notes] field for some records is truncated from the source.

Affiliations

Affil Type Desc: Legal Owner
Entity Name: CITY OF SOUTH SAN FRANCISCO
Entity Title:
Address: P O Box 711
City: South San Francisco
State: CA
Country: United States
Zip Code: 94080
Phone: (650) 829-6645

Affil Type Desc: Environmental Contact
Entity Name: Ian Hardage
Entity Title:
Address: 480 N Canal Street
City: South San Francisco
State: CA
Country:
Zip Code: 94080
Phone:

Affil Type Desc: CUPA District
Entity Name: San Mateo County Environmental Health
Entity Title:
Address: 2000 Alameda de las Pulgas, Suite 100
City: San Mateo
State: CA
Country:

Map Key	Number of Records	Direction	Distance (mi/ft)	Elev/Diff (ft)	Site	DB

Zip Code: 94403
Phone: (650) 372-6200

Affil Type Desc: Identification Signer
Entity Name: Ian Hardage
Entity Title: Fire Marshal
Address:
City:
State:
Country:
Zip Code:
Phone:

Affil Type Desc: Operator
Entity Name: South San Francisco Fire Station 61
Entity Title:
Address:
City:
State:
Country:
Zip Code:
Phone: (650) 829-6645

Affil Type Desc: Document Preparer
Entity Name: Briana Lipka, Consultant
Entity Title:
Address:
City:
State:
Country:
Zip Code:
Phone:

Affil Type Desc: Facility Mailing Address
Entity Name: Mailing Address
Entity Title:
Address: 195 Belle Air Rd
City: South San Francisco
State: CA
Country:
Zip Code: 94080
Phone:

Affil Type Desc: Parent Corporation
Entity Name: CITY OF SSF FIRE STA #61
Entity Title:
Address:
City:
State:
Country:
Zip Code:
Phone:

160	2 of2	WSW	0.13 / 700.50	15.88 / -11	SOUTH SAN FRANCISCO FIRE DEPT 480 N CANAL ST SOUTH SAN FRANCISCO CA 94080	EMISSIONS

2017 Criteria Data

Facility ID:	111840	**CERR Code:**	
Facility SIC Code:	5411	**TOGT:**	.001413347
CO:	41	**ROGT:**	.001413347
Air Basin:	SF	**COT:**	
District:	BA	**NOXT:**	

COID: SM
DISN: BAY AREA AQMD
CHAPIS:
SOXT:
PMT:
PM10T:

2017 Toxic Data

Facility ID: 111840
Facility SIC Code: 5411
CO: 41
Air Basin: SF
District: BA
TS:
Health Risk Asmt:
Non-Cancer Chronic Haz Ind:
Non-Cancer Acute Haz Ind:
COID: SM
DISN: BAY AREA AQMD
CHAPIS:
CERR Code:

2018 Criteria Data

Facility ID: 111840
Facility SIC Code: 9224
CO: 41
Air Basin: SF
District: BA
COID: SM
DISN: BAY AREA AQMD
CHAPIS:
CERR Code:
TOGT: .001413347
ROGT: .001413347
COT:
NOXT:
SOXT:
PMT:
PM10T:

2018 Toxic Data

Facility ID: 111840
Facility SIC Code: 9224
CO: 41
Air Basin: SF
District: BA
TS:
Health Risk Asmt:
Non-Cancer Chronic Haz Ind:
Non-Cancer Acute Haz Ind:
COID: SM
DISN: BAY AREA AQMD
CHAPIS:
CERR Code:

2019 Criteria Data

CO: 41
Air Basin: SF
Facility ID: 111840
District: BA
Facility SIC Code: 9224
CO ID: SM
DISN: BAY AREA AQMD
PM10T:
TOGT: .001413347
PMT:
CHAPIS:
CERR Code:
ROGT: .001413347
COT:
NOXT:
SOXT:

2019 Toxic Data

CO: 41
Air Basin: SF
Faccility ID: 111840
District: BA
Facility SIC Code: 9224
COID: SM
Non-Cancer Chronic Haz Ind:
Non-Cancer Acute Haz Ind:
DISN: BAY AREA AQMD
CHAPIS:
CERR Code:
TS:
Health Risk Asmt:

Map Key	Number of Records	Direction	Distance (mi/ft)	Elev/Diff (ft)	Site	DB

2020 Criteria Data

CO:	41	***CHAPIS:***	
Air Basin:	SF	***CERR Code:***	
Facility ID:	111840	***ROGT:***	.001413347
District:	BA	***COT:***	
Facility SIC Code:	9224	***NOXT:***	
CO ID:	SM	***SOXT:***	
DISN:	BAY AREA AQMD		
TOGT:	.001413347		
PMT:			
PM10T:			

2020 Toxic Data

CO:	41	***DISN:***	BAY AREA AQMD
Air Basin:	SF	***CHAPIS:***	
Facility ID:	111840	***CHERR Code:***	
District:	BA	***TS:***	
Facility SIC Code:	9224	***Health Risk Asmt:***	
COID:	SM		
Non-Cancer Chronic Haz Ind:			
Non-Cancer Acute Haz Ind:			

161	*1 of1*	*WSW*	*0.13 / 708.01*	*14.28 / -13*	***BRISBANE PRINTING*** ***436 N CANAL STREET, #8*** ***SOUTH SAN FRANCISCO CA*** ***94080***	***EMISSIONS***

1995 Criteria Data

Facility ID:	9924	***CERR Code:***	
Facility SIC Code:	2752	***TOGT:***	.7
CO:	41	***ROGT:***	.7
Air Basin:	SF	***COT:***	
District:	BA	***NOXT:***	
COID:	SM	***SOXT:***	
DISN:	BAY AREA AQMD	***PMT:***	
CHAPIS:		***PM10T:***	

1995 Toxic Data

Facility ID:	9924	***COID:***	SM
Facility SIC Code:	2752	***DISN:***	BAY AREA AQMD
CO:	41	***CHAPIS:***	
Air Basin:	SF	***CERR Code:***	
District:	BA		
TS:			
Health Risk Asmt:			
Non-Cancer Chronic Haz Ind:			
Non-Cancer Acute Haz Ind:			

1996 Toxic Data

Facility ID:	9924	***COID:***	SM
Facility SIC Code:	2752	***DISN:***	BAY AREA AQMD
CO:	41	***CHAPIS:***	
Air Basin:	SF	***CERR Code:***	
District:	BA		
TS:			
Health Risk Asmt:			

Non-Cancer Chronic Haz Ind:
Non-Cancer Acute Haz Ind:

1997 Criteria Data

Facility ID:	9924	***CERR Code:***	
Facility SIC Code:	2752	***TOGT:***	.2
CO:	41	***ROGT:***	.2
Air Basin:	SF	***COT:***	
District:	BA	***NOXT:***	
COID:	SM	***SOXT:***	
DISN:	BAY AREA AQMD	***PMT:***	
CHAPIS:		***PM10T:***	

1997 Toxic Data

Facility ID:	9924	***COID:***	SM
Facility SIC Code:	2752	***DISN:***	BAY AREA AQMD
CO:	41	***CHAPIS:***	
Air Basin:	SF	***CERR Code:***	
District:	BA		
TS:			
Health Risk Asmt:			
Non-Cancer Chronic Haz Ind:			
Non-Cancer Acute Haz Ind:			

1998 Toxic Data

Facility ID:	9924	***COID:***	SM
Facility SIC Code:	2752	***DISN:***	BAY AREA AQMD
CO:	41	***CHAPIS:***	
Air Basin:	SF	***CERR Code:***	
District:	BA		
TS:			
Health Risk Asmt:			
Non-Cancer Chronic Haz Ind:			
Non-Cancer Acute Haz Ind:			

1999 Toxic Data

Facility ID:	9924	***COID:***	SM
Facility SIC Code:	2752	***DISN:***	BAY AREA AQMD
CO:	41	***CHAPIS:***	
Air Basin:	SF	***CERR Code:***	
District:	BA		
TS:			
Health Risk Asmt:			
Non-Cancer Chronic Haz Ind:			
Non-Cancer Acute Haz Ind:			

2000 Toxic Data

Facility ID:	9924	***COID:***	SM
Facility SIC Code:	2752	***DISN:***	BAY AREA AQMD
CO:	41	***CHAPIS:***	
Air Basin:	SF	***CERR Code:***	
District:	BA		
TS:			
Health Risk Asmt:			
Non-Cancer Chronic Haz Ind:			
Non-Cancer Acute Haz Ind:			

2001 Criteria Data

Facility ID:	9924	***CERR Code:***	
Facility SIC Code:	2752	***TOGT:***	.46
CO:	41	***ROGT:***	.39
Air Basin:	SF	***COT:***	
District:	BA	***NOXT:***	
COID:	SM	***SOXT:***	
DISN:	BAY AREA AQMD	***PMT:***	
CHAPIS:		***PM10T:***	

2001 Toxic Data

Facility ID:	9924	***COID:***	SM
Facility SIC Code:	2752	***DISN:***	BAY AREA AQMD
CO:	41	***CHAPIS:***	
Air Basin:	SF	***CERR Code:***	
District:	BA		
TS:			
Health Risk Asmt:			
Non-Cancer Chronic Haz Ind:			
Non-Cancer Acute Haz Ind:			

2002 Criteria Data

Facility ID:	9924	***CERR Code:***	
Facility SIC Code:	2752	***TOGT:***	.484
CO:	41	***ROGT:***	.4122668
Air Basin:	SF	***COT:***	
District:	BA	***NOXT:***	
COID:	SM	***SOXT:***	
DISN:	BAY AREA AQMD	***PMT:***	
CHAPIS:		***PM10T:***	

2002 Toxic Data

Facility ID:	9924	***COID:***	SM
Facility SIC Code:	2752	***DISN:***	BAY AREA AQMD
CO:	41	***CHAPIS:***	
Air Basin:	SF	***CERR Code:***	
District:	BA		
TS:			
Health Risk Asmt:			
Non-Cancer Chronic Haz Ind:			
Non-Cancer Acute Haz Ind:			

2003 Criteria Data

Facility ID:	9924	***CERR Code:***	
Facility SIC Code:	2752	***TOGT:***	.355
CO:	41	***ROGT:***	.36
Air Basin:	SF	***COT:***	
District:	BA	***NOXT:***	
COID:	SM	***SOXT:***	
DISN:	BAY AREA AQMD	***PMT:***	
CHAPIS:		***PM10T:***	

2003 Toxic Data

Facility ID:	9924	***COID:***	SM
Facility SIC Code:	2752	***DISN:***	BAY AREA AQMD
CO:	41	***CHAPIS:***	
Air Basin:	SF	***CERR Code:***	

District: BA
TS:
Health Risk Asmt:
Non-Cancer Chronic Haz Ind:
Non-Cancer Acute Haz Ind:

2004 Criteria Data

Facility ID:	9924	***CERR Code:***	
Facility SIC Code:	2752	***TOGT:***	.355
CO:	41	***ROGT:***	.355
Air Basin:	SF	***COT:***	
District:	BA	***NOXT:***	
COID:	SM	***SOXT:***	
DISN:	BAY AREA AQMD	***PMT:***	
CHAPIS:		***PM10T:***	

2004 Toxic Data

Facility ID:	9924	***COID:***	SM
Facility SIC Code:	2752	***DISN:***	BAY AREA AQMD
CO:	41	***CHAPIS:***	
Air Basin:	SF	***CERR Code:***	
District:	BA		
TS:			
Health Risk Asmt:			
Non-Cancer Chronic Haz Ind:			
Non-Cancer Acute Haz Ind:			

2005 Criteria Data

Facility ID:	9924	***CERR Code:***	
Facility SIC Code:	2752	***TOGT:***	.355
CO:	41	***ROGT:***	.355
Air Basin:	SF	***COT:***	
District:	BA	***NOXT:***	
COID:	SM	***SOXT:***	
DISN:	BAY AREA AQMD	***PMT:***	
CHAPIS:		***PM10T:***	

2005 Toxic Data

Facility ID:	9924	***COID:***	SM
Facility SIC Code:	2752	***DISN:***	BAY AREA AQMD
CO:	41	***CHAPIS:***	
Air Basin:	SF	***CERR Code:***	
District:	BA		
TS:			
Health Risk Asmt:			
Non-Cancer Chronic Haz Ind:			
Non-Cancer Acute Haz Ind:			

2006 Criteria Data

Facility ID:	9924	***CERR Code:***	
Facility SIC Code:	2752	***TOGT:***	.355
CO:	41	***ROGT:***	.355
Air Basin:	SF	***COT:***	
District:	BA	***NOXT:***	
COID:	SM	***SOXT:***	
DISN:	BAY AREA AQMD	***PMT:***	
CHAPIS:		***PM10T:***	

2006 Toxic Data

Facility ID:	9924	***COID:***	SM
Facility SIC Code:	2752	***DISN:***	BAY AREA AQMD
CO:	41	***CHAPIS:***	
Air Basin:	SF	***CERR Code:***	
District:	BA		
TS:			
Health Risk Asmt:			
Non-Cancer Chronic Haz Ind:			
Non-Cancer Acute Haz Ind:			

2008 Criteria Data

Facility ID:	9924	***CERR Code:***	
Facility SIC Code:	2752	***TOGT:***	.355
CO:	41	***ROGT:***	.355
Air Basin:	SF	***COT:***	
District:	BA	***NOXT:***	
COID:	SM	***SOXT:***	
DISN:	BAY AREA AQMD	***PMT:***	
CHAPIS:		***PM10T:***	

2008 Toxic Data

Facility ID:	9924	***COID:***	SM
Facility SIC Code:	2752	***DISN:***	BAY AREA AQMD
CO:	41	***CHAPIS:***	
Air Basin:	SF	***CERR Code:***	
District:	BA		
TS:			
Health Risk Asmt:			
Non-Cancer Chronic Haz Ind:			
Non-Cancer Acute Haz Ind:			

2009 Criteria Data

Facility ID:	9924	***CERR Code:***	
Facility SIC Code:	2752	***TOGT:***	.355
CO:	41	***ROGT:***	.355
Air Basin:	SF	***COT:***	
District:	BA	***NOXT:***	
COID:	SM	***SOXT:***	
DISN:	BAY AREA AQMD	***PMT:***	
CHAPIS:		***PM10T:***	

2009 Toxic Data

Facility ID:	9924	***COID:***	SM
Facility SIC Code:	2752	***DISN:***	BAY AREA AQMD
CO:	41	***CHAPIS:***	
Air Basin:	SF	***CERR Code:***	
District:	BA		
TS:			
Health Risk Asmt:			
Non-Cancer Chronic Haz Ind:			
Non-Cancer Acute Haz Ind:			

2010 Toxic Data

Facility ID:	9924	***COID:***	SM
Facility SIC Code:	2752	***DISN:***	BAY AREA AQMD

CO:	41	***CHAPIS:***	
Air Basin:	SF	***CERR Code:***	
District:	BA		
TS:			
Health Risk Asmt:			
Non-Cancer Chronic Haz Ind:			
Non-Cancer Acute Haz Ind:			

2011 Criteria Data

Facility ID:	9924	***CERR Code:***	
Facility SIC Code:	2752	***TOGT:***	.355
CO:	41	***ROGT:***	.355
Air Basin:	SF	***COT:***	
District:	BA	***NOXT:***	
COID:	SM	***SOXT:***	
DISN:	BAY AREA AQMD	***PMT:***	
CHAPIS:		***PM10T:***	

2011 Toxic Data

Facility ID:	9924	***COID:***	SM
Facility SIC Code:	2752	***DISN:***	BAY AREA AQMD
CO:	41	***CHAPIS:***	
Air Basin:	SF	***CERR Code:***	
District:	BA		
TS:			
Health Risk Asmt:			
Non-Cancer Chronic Haz Ind:			
Non-Cancer Acute Haz Ind:			

2012 Criteria Data

Facility ID:	9924	***CERR Code:***	
Facility SIC Code:	2752	***TOGT:***	.355
CO:	41	***ROGT:***	.355
Air Basin:	SF	***COT:***	
District:	BA	***NOXT:***	
COID:	SM	***SOXT:***	
DISN:	BAY AREA AQMD	***PMT:***	
CHAPIS:		***PM10T:***	

2012 Toxic Data

Facility ID:	9924	***COID:***	SM
Facility SIC Code:	2752	***DISN:***	BAY AREA AQMD
CO:	41	***CHAPIS:***	
Air Basin:	SF	***CERR Code:***	
District:	BA		
TS:			
Health Risk Asmt:			
Non-Cancer Chronic Haz Ind:			
Non-Cancer Acute Haz Ind:			

2013 Criteria Data

Facility ID:	9924	***CERR Code:***	
Facility SIC Code:	2752	***TOGT:***	.355
CO:	41	***ROGT:***	.355
Air Basin:	SF	***COT:***	
District:	BA	***NOXT:***	
COID:	SM	***SOXT:***	
DISN:	BAY AREA AQMD	***PMT:***	

CHAPIS: ***PM10T:***

2013 Toxic Data

Facility ID:	9924	***COID:***	SM
Facility SIC Code:	2752	***DISN:***	BAY AREA AQMD
CO:	41	***CHAPIS:***	
Air Basin:	SF	***CERR Code:***	
District:	BA		
TS:			
Health Risk Asmt:			
Non-Cancer Chronic Haz Ind:			
Non-Cancer Acute Haz Ind:			

2014 Criteria Data

Facility ID:	9924	***CERR Code:***	
Facility SIC Code:	2752	***TOGT:***	.355904052
CO:	41	***ROGT:***	
Air Basin:	SF	***COT:***	
District:	BA	***NOXT:***	
COID:	SM	***SOXT:***	
DISN:	BAY AREA AQMD	***PMT:***	
CHAPIS:		***PM10T:***	

2014 Toxic Data

Facility ID:	9924	***COID:***	SM
Facility SIC Code:	2752	***DISN:***	BAY AREA AQMD
CO:	41	***CHAPIS:***	
Air Basin:	SF	***CERR Code:***	
District:	BA		
TS:			
Health Risk Asmt:			
Non-Cancer Chronic Haz Ind:			
Non-Cancer Acute Haz Ind:			

2015 Criteria Data

Facility ID:	9924	***CERR Code:***	
Facility SIC Code:	2752	***TOGT:***	.355904039
CO:	41	***ROGT:***	.355904039
Air Basin:	SF	***COT:***	
District:	BA	***NOXT:***	
COID:	SM	***SOXT:***	
DISN:	BAY AREA AQMD	***PMT:***	
CHAPIS:		***PM10T:***	

2015 Toxic Data

Facility ID:	9924	***COID:***	SM
Facility SIC Code:	2752	***DISN:***	BAY AREA AQMD
CO:	41	***CHAPIS:***	
Air Basin:	SF	***CERR Code:***	
District:	BA		
TS:			
Health Risk Asmt:			
Non-Cancer Chronic Haz Ind:			
Non-Cancer Acute Haz Ind:			

2016 Criteria Data

Facility ID:	9924	**CERR CODE:**	
Facility SIC Code:	2752	**TOGT:**	.355904052
CO:	41	**ROGT:**	.355904052
Air Basin:	SF	**COT:**	
District:	BA	**NOXT:**	
COID:	SM	**SOXT:**	
DISN:	BAY AREA AQMD	**PMT:**	
CHAPIS:		**PM10T:**	

2016 Toxic Data

Facility ID:	9924	**TS:**	
Facility SIC Code:	2752	**HRA:**	
CERR CODE:		**CH Index:**	
COID:	SM	**AH Index:**	
CO:	41	**Air Basin:**	SF
DISN:	BAY AREA AQMD	**District:**	BA
CHAPIS:			

2017 Criteria Data

Facility ID:	9924	**CERR Code:**	
Facility SIC Code:	2752	**TOGT:**	.355904052
CO:	41	**ROGT:**	.355904052
Air Basin:	SF	**COT:**	
District:	BA	**NOXT:**	
COID:	SM	**SOXT:**	
DISN:	BAY AREA AQMD	**PMT:**	
CHAPIS:		**PM10T:**	

2017 Toxic Data

Facility ID:	9924	**COID:**	SM
Facility SIC Code:	2752	**DISN:**	BAY AREA AQMD
CO:	41	**CHAPIS:**	
Air Basin:	SF	**CERR Code:**	
District:	BA		
TS:			
Health Risk Asmt:			
Non-Cancer Chronic Haz Ind:			
Non-Cancer Acute Haz Ind:			

2018 Criteria Data

Facility ID:	9924	**CERR Code:**	
Facility SIC Code:	2752	**TOGT:**	.356140216
CO:	41	**ROGT:**	.356140216
Air Basin:	SF	**COT:**	
District:	BA	**NOXT:**	
COID:	SM	**SOXT:**	
DISN:	BAY AREA AQMD	**PMT:**	
CHAPIS:		**PM10T:**	

2018 Toxic Data

Facility ID:	9924	**COID:**	SM
Facility SIC Code:	2752	**DISN:**	BAY AREA AQMD
CO:	41	**CHAPIS:**	
Air Basin:	SF	**CERR Code:**	
District:	BA		
TS:			
Health Risk Asmt:			
Non-Cancer Chronic Haz Ind:			

Non-Cancer Acute Haz Ind:

2019 Criteria Data

CO:	41	***CHAPIS:***	
Air Basin:	SF	***CERR Code:***	
Facility ID:	9924	***ROGT:***	.356140216
District:	BA	***COT:***	
Facility SIC Code:	2752	***NOXT:***	
CO ID:	SM	***SOXT:***	
DISN:	BAY AREA AQMD		
PM10T:			
TOGT:	.356140216		
PMT:			

2019 Toxic Data

CO:	41	***DISN:***	BAY AREA AQMD
Air Basin:	SF	***CHAPIS:***	
Faccility ID:	9924	***CERR Code:***	
District:	BA	***TS:***	
Facility SIC Code:	2752	***Health Risk Asmt:***	
COID:	SM		
Non-Cancer Chronic Haz Ind:			
Non-Cancer Acute Haz Ind:			

162	*1 of1*	*SW*	*0.14 / 718.78*	*13.41 / -14*	***BAY AREA LIMOUSINE REPAIR*** ***421 CANAL*** ***SOUTH SAN FRANCISCO CA*** ***94080***	***CUPA SANMATEO***

Facility ID: FA0053478

Detail(s)

Program Category: BUSINESS PLAN PROGRAM
Billing Status: Active, billable
Program Element: STORES HAZ MAT <219GAL,1,999LB, 879CF

Program Category: HAZARDOUS WASTE PROGRAM
Billing Status: Inactive, non-billable
Program Element: GENERATES & RECYCLES WASTE OIL/SOLVENT

163	*1 of1*	*WSW*	*0.14 / 719.55*	*14.38 / -13*	***BRISBANE PRINTING*** ***SOUTH SAN FRANCISCO CA***	***PFAS IND***

Status:	Unknown	***Fac Fips Code:***	06081
Fac Indian Cntry Flg:	N	***Compliance Status:***	-
Fac Derived Huc:	18050004	***EPA Programs:***	-
Fac Derived Wbd:	180500041001	***Federal Facility:***	No
Fac Derived Cd113:	14	***Federal Agency:***	-
Fac Derived Cb2010:	060816023001098	***Fac Snc Flg:***	N
Fac Informal Count:	0	***AIR Flag:***	N
Last Informal Action:	-	***NPDES Flag:***	N
Formal Action Count:	0	***SDWIS Flag:***	N
Last Formal Action:	-	***RCRAFlag:***	N
Fac Total Penalties:	0	***TRI Flag:***	N
Fac Penalty Count:	-	***GHG Flag:***	N
Date Last Penalty:	-	***TRI IDs:***	-
Last Penalty Amt:	-	***TRI Releases Trnsfrs:***	-
Fac Qtrs With Nc:	-	***TRI on Site Releases:***	-
Programs With Snc:	0	***TRI off Site Trnsfrs:***	-
Fac Percent Minority:	72.585	***TRI Reporter:***	-

Map Key	Number of Records	Direction	Distance (mi/ft)	Elev/Diff (ft)	Site	DB

Fac Pop Den:	5093.38	**Fac Imp Water Flg:**	-
Count:	1	**Fac Major Flag:**	-
Fac County:	SAN MATEO	**Fac Active Flag:**	-
State Other :		**Fac Inspection Count:**	0
Region:	09	**Date Last Inspection:**	-
Latitude:	37.65121	**Days Last Inspection:**	-
Longitude:	-122.41607		

Fac Derived Tribes: Lytton Rancheria of California - 21.2 mile(s)
AIR IDs: -
CAA Permit Types: -
CAA NAICS: -
CAA SICS: -
NPDES IDs: -
CWA Permit Types: -
CWA NAICS: -
CWA SICS: -
RCRA IDs: -
RCRA Permit Types: -
RCRA NAICS: -
SDWA IDs: -
SDWA System Types: -
SDWA Compliance Status: -
SDWA Snc Flag: N
Fac Collection Meth: ADDRESS MATCHING-HOUSE NUMBER
EJSCREEN Flag Us: Y
EJSCREEN Report: https://ejscreen.epa.gov/mapper/mobile/EJSCREEN_mobile.aspx?geometry=%7B%22x%22:-122.41607,%22y%22:37.65121,%22spatialReference%22:%7B%22wkid%22:4326%7D%7D&unit=9035&areatype=&areaid=&basemap=streets&distance=1
ECHO Facility Report: https://echo.epa.gov/detailed-facility-report?fid=110013893689

Industry: Printing

164	1 of4	SSW	0.14 / 721.18	10.52 / -17	CARLIN CO 120 S MAPLE AVE SOUTH SAN FRANCISCO CA	LOP SANMATEO

Case No: 550092
APN: 014091030
Case Type: O- Other Groundwater affected (uses other than drinking water)
Global ID: T0608100105

LUST Status

Status: 9- Case Closed

164	2 of4	SSW	0.14 / 721.18	10.52 / -17	CARLIN CO 120 SOUTH MAPLE AVENUE SOUTH SAN FRANCISCO CA 94080	LUST

Global ID:	T0608100105	**Census Tract:**	6081602300
Site Facility Type:		**Census Tract (SRCH):**	6081602300
Status:	Completed - Case Closed	**Oil Field (SRCH):**	
Status Date (DL):	6/27/2001	**Oil Field Oper (SRCH):**	
Cleanup Status:		**Latitude:**	
Case Type (DL):	LUST Cleanup Site	**Longitude:**	
RWQCB Region (DL):	SAN FRANCISCO BAY RWQCB (REGION 2)		

Site Facility Name:
Business Name (DL): CARLIN CO
Address: 120 SOUTH MAPLE AVENUE
City: SOUTH SAN FRANCISCO
State: CA
Zip: 94080
County: SAN MATEO

GeoTracker Sites Data Download - Site Details

CUF Case:	NO
Lead Agency:	SAN MATEO COUNTY LOP
Case Worker:	JM
Local Agency:	SAN MATEO COUNTY LOP
RB Case No:	41-0111
Local Case No:	550092
File Location:	Local Agency Warehouse
Potential COC:	Gasoline
Potential Media of Concern:	Other Groundwater (uses other than drinking water)
Begin Date:	3/10/1992
How Discovered:	Other Means
How Discovered Description:	
Stop Method:	Other Means
Stop Description:	
Calwater Watershed Name:	South Bay - San Mateo Bayside (204.40)
DWR GW Subbasin Name:	Westside (2-035)
Disadvantaged Community:	
CalEnvScreen Score:	
Coordinate Source:	Google Geocode
Discharge Cause:	
Discharge Source:	
EPA Region:	9
Leak Reported Dt:	1992-03-10 00:00:00
Military DoD Site:	No
No Further Action Dt:	2001-06-27 00:00:00
Qty Rlsd Gallons:	0
Facility Project Sub Type:	
Calenviroscreen 3 Score:	71-75%
Calenviroscreen 4 Score:	80-85%
Site History:	

GeoTracker Sites Data Download - Regulatory Contacts

Contact Type:	Regional Board Caseworker
Contact Name:	Regional Water Board
Organization Name:	SAN FRANCISCO BAY RWQCB (REGION 2)
Address:	1515 CLAY ST SUITE 1400
City:	OAKLAND
Email:	
Phone No:	

Contact Type:	Local Agency Caseworker - Primary Caseworker
Contact Name:	JACOB MADDEN
Organization Name:	SAN MATEO COUNTY LOP
Address:	2000 ALAMEDA DE LAS PULGAS, Suite 100
City:	SAN MATEO
Email:	jmadden@smcgov.org
Phone No:	6503995959

Contact Type:	Regional Board Caseworker
Contact Name:	UUU
Organization Name:	SAN FRANCISCO BAY RWQCB (REGION 2)
Address:	1515 CLAY ST SUITE 1400
City:	OAKLAND
Email:	
Phone No:	

GeoTracker Sites Data Download - Status History

Status:	Completed - Case Closed
Status Date:	6/27/2001

Status:	Open - Case Begin Date

Status Date: 3/10/1992

GeoTracker Search - Regulatory Profile (as of October 16, 2023)

Site Facility Name: CARLIN CO
Site Facility Type: LUST CLEANUP SITE
Cleanup Status: COMPLETED - CASE CLOSED
Address: 120 SOUTH MAPLE AVENUE
City: SOUTH SAN FRANCISCO
Zip: 94080
County: SAN MATEO
Report Link: https://geotracker.waterboards.ca.gov/profile_report?global_id=T0608100105
Cleanup Status Detail: COMPLETED - CASE CLOSED AS OF 6/27/2001
Project Status:
Cleanup History Link: https://geotracker.waterboards.ca.gov/profile_report_include?global_id=T0608100105&tabname=regulatoryhistory
Potential COC: GASOLINE
Potential Media of Concern: OTHER GROUNDWATER (USES OTHER THAN DRINKING WATER)
File Location: LOCAL AGENCY WAREHOUSE
User Defined Beneficial Use:
Designated Beneficial Use: MUN, AGR, IND, PROC
DWR GW Sub Basin: Westside (2-035)
Calwater Watershed Name: South Bay - San Mateo Bayside (204.40)
Post Closure Site Management:
Future Land Use:
Cleanup Oversight Agencies: SAN MATEO COUNTY LOP (LEAD) - CASE #: 550092
CASE MANAGER: JACOB MADDEN
SAN FRANCISCO BAY RWQCB (REGION 2) - CASE #: 41-0111
CASE MANAGER: Regional Water Board
CASE MANAGER: UUU
CUF Claim No:
CUF Priority Assig:
CUF Amount Paid:
WDR Place Type:
WDR File No:
WDR Order No:
Project Oversight Agencies:
Facility Type:
Composting Method:
Grndwtr Monitoring Frequency:
Designated Beneficial Use Desc: Municipal and Domestic Supply, Agricultural Supply, Industrial Service Supply, Industrial Process Supply
Site History:

No site history available

GeoTracker Search - Cleanup Status History (as of October 16, 2023)

Status: Completed - Case Closed
Date : 6/27/2001

Status: Open - Case Begin Date
Date : 3/10/1992

GeoTracker Search - Cleanup Action Report (as of October 16, 2023)

Action Type: EXCAVATION
Begin Date: 10/13/1992
End Date: 8/4/1993
Phase:
Contaminant Mass Removed:
Description:

GeoTracker Search - Regulatory Activities (as of October 16, 2023)

Action Type: Other Regulatory Actions
Action: Technical Correspondence / Assistance / Other
Action Date: 11/1/2006
Received Issue Date: 11/1/2006
Doc Link: https://geotracker.waterboards.ca.gov/view_documents?global_id=T0608100105&enforcement_id=6514917&temptable=ENFORCEMENT
Title Description Comments:

Administrative, Correspondences, Notes, and Permits Prior to 2006

Action Type: Response Requested - Other
Action: Other Report / Document
Action Date: 11/1/2006
Received Issue Date: 11/1/2006
Doc Link: https://geotracker.waterboards.ca.gov/view_documents_all?global_id=T0608100105&doc_id=6083930
Title Description Comments:

Historical Reports Prior to 2006

Action Type: Cleanup Action
Action: Excavation
Action Date: 10/13/1992
Received Issue Date:
Doc Link:
Title Description Comments:

Action Type: Notices
Action: Notice of Responsibility - #1
Action Date: 3/13/1992
Received Issue Date: 3/13/1992
Doc Link:
Title Description Comments:

Action Type: Leak Action
Action: Leak Reported
Action Date: 3/10/1992
Received Issue Date:
Doc Link:
Title Description Comments:

Action Type: Leak Action
Action: Leak Discovery
Action Date: 3/10/1992
Received Issue Date:
Doc Link:
Title Description Comments:

GeoTracker Search - Documents (as of October 16, 2023)

Document Type: Site Documents ***Document Date:*** 11/1/2006
Type: OTHER REPORT / DOCUMENT ***Submitted:***
Submitted By: ROBERT MALLICK (REGULATOR)
Title: HISTORICAL REPORTS PRIOR TO 2006
Title Link: https://geotracker.waterboards.ca.gov/view_documents?global_id=T0608100105&document_id=6083930

Document Type: Site Documents ***Document Date:*** 11/1/2006
Type: TECHNICAL CORRESPONDENCE / ASSISTANCE / OTHER ***Submitted:***
Submitted By: ROBERT MALLICK (REGULATOR)
Title: ADMINISTRATIVE, CORRESPONDENCES, NOTES, AND PERMITS PRIOR TO 2006
Title Link: https://geotracker.waterboards.ca.gov/view_documents?global_id=T0608100105&enforcement_id=6514917

Map Key	Number of Records	Direction	Distance (mi/ft)	Elev/Diff (ft)	Site	DB
164	3 of4	SSW	0.14 / 721.18	10.52 / -17	CARLIN CO 120 S MAPLE S SAN FRANCISCO CA	UST SWEEPS

C C:	A41-000-550195	**D Filename:**	SITE14A
BOE:		**Page No:**	160
Comp:	550195	**County:**	SAN MATEO
Status:	ACTIVE	**State :**	CA
No of Tanks:		**Zip:**	94080
Jurisdict:	SAN MATEO COUNTY	**Latitude:**	37.649803
Agency:	ENVIRONMENTAL HEALTH	**Longitude:**	-122.414405
Phone:		**Georesult:**	S5HPN-S-ZA

Map Key	Number of Records	Direction	Distance (mi/ft)	Elev/Diff (ft)	Site	DB
164	4 of4	SSW	0.14 / 721.18	10.52 / -17	CARLIN CO 120 S MAPLE S SAN FRANCISCO CA	UST SWEEPS

C C:	I41-000-550195	**D Filename:**	NSITE4
BOE:		**Page No:**	367
Comp:	550195	**County:**	SAN MATEO
Status:	INACTIVE	**State :**	CA
No of Tanks:	1	**Zip:**	94080
Jurisdict:	SAN MATEO COUNTY	**Latitude:**	37.649803
Agency:	ENVIRONMENTAL HEALTH	**Longitude:**	-122.414405
Phone:	(415) 761-1550	**Georesult:**	S5HPN-S-ZA

Tank Details

Tank ID:	000001	**S Contain:**	NONE
O Tank ID:		**Stg:**	
SWRCB No:	41-000-550195-000001	**Storage :**	PRODUCT
Removed:	04-20-87	**Storag Type:**	PRODUCT
Installed:	01-01-72	**P Contain:**	UNKNOWN
A Date:		**Content:**	REG UNLEADED
Capac:	5000	**ONA:**	
Tank Use:	M.V. FUEL	**D File Name:**	NTANK4

Map Key	Number of Records	Direction	Distance (mi/ft)	Elev/Diff (ft)	Site	DB
165	1 of1	WSW	0.14 / 758.71	17.56 / -10	SWINERTON & WALBERG COMPANY SPRUCE & NO CANAL ST S SAN FRANCISCO CA	UST SWEEPS

C C:	I41-000-550097	**D Filename:**	NSITE4
BOE:		**Page No:**	369
Comp:	550097	**County:**	SAN MATEO
Status:	INACTIVE	**State :**	CA
No of Tanks:	3	**Zip:**	94080
Jurisdict:	SAN MATEO COUNTY	**Latitude:**	0
Agency:	ENVIRONMENTAL HEALTH	**Longitude:**	0
Phone:	(415) 588-0378	**Georesult:**	N

Tank Details

Tank ID:	000002	**S Contain:**	NONE
O Tank ID:		**Stg:**	
SWRCB No:	41-000-550097-000002	**Storage :**	PRODUCT
Removed:	02-10-93	**Storag Type:**	PRODUCT
Installed:	01-01-78	**P Contain:**	BARE STEEL
A Date:		**Content:**	DIESEL
Capac:	1000	**ONA:**	
Tank Use:	M.V. FUEL	**D File Name:**	NTANK4

Tank Details

Map Key	Number of Records	Direction	Distance (mi/ft)	Elev/Diff (ft)	Site	DB

Tank ID:	000003	**S Contain:**	NONE
O Tank ID:		**Stg:**	
SWRCB No:	41-000-550097-000003	**Storage :**	PRODUCT
Removed:	02-10-93	**Storag Type:**	PRODUCT
Installed:	01-01-78	**P Contain:**	BARE STEEL
A Date:		**Content:**	PRM UNLEADED
Capac:	1000	**ONA:**	
Tank Use:	M.V. FUEL	**D File Name:**	NTANK4

Tank Details

Tank ID:	000001	**S Contain:**	NONE
O Tank ID:		**Stg:**	
SWRCB No:	41-000-550097-000001	**Storage :**	PRODUCT
Removed:	02-10-93	**Storag Type:**	PRODUCT
Installed:	01-01-78	**P Contain:**	BARE STEEL
A Date:		**Content:**	REG UNLEADED
Capac:	500	**ONA:**	
Tank Use:	M.V. FUEL	**D File Name:**	NTANK4

166	***1 of1***	***WSW***	***0.15 / 776.52***	***17.53 / -10***	***SWINERTON & WALBERG CO. CORNER OF SPRUCE & NO. CANAL SOUTH SAN FRANCISCO CA***	***HIST TANK***

Owner Name:	SWINERTON & WALBERG CO.	**No of Containers:**	3
Owner Street:	100 PINE STREET	**County:**	SAN MATEO
Owner City:	SAN FRANCISCO	**Facility State:**	CA
Owner State:	CA	**Facility Zip:**	94080
Owner Zip:	94111		

167	***1 of1***	***SSE***	***0.15 / 780.58***	***10.28 / -17***	***UNION PACIFIC ADJACENT 69 SOUTH LINDEN AVENUE SOUTH SAN FRANCISCO CA 94080***	***CLEANUP SITES***

Global ID:	SL0608137279	**Case Type (DL):**	
Site Facility Type:		**Census Tract:**	6081602300
Cleanup Status:		**RWQCB Region (DL):**	
Status (SRCH):	OPEN - SITE ASSESSMENT	**Longitude:**	
Status (DL):		**Latitude:**	
Status Date (DL):			

Address:	ADJACENT 69 SOUTH LINDEN AVENUE
City:	SOUTH SAN FRANCISCO
County:	SAN MATEO
Zip:	94080
State:	CA
Report Source:	Cleanup Program Sites - GeoTracker Search Results (SRCH)

GeoTracker Sites Data Download - Site Details

RB Case No:	
Local Case No:	60001636
Begin Date:	9/6/2006
Lead Agency:	DEPARTMENT OF TOXIC SUBSTANCES CONTROL
Local Agency:	DEPARTMENT OF TOXIC SUBSTANCES CONTROL
CUF Case:	NO
CalEnvScreen Score:	
EPA Region:	9
Qty Rlsd Gallons:	0
Potential COC:	* Solvents
How Discovered:	Subsurface Monitoring
Stop Method:	Other Means

Stop Description:	
Case Worker:	
Military DoD Site:	No
Leak Reported Dt:	2006-10-20 00:00:00
No Further Action Dt:	
Potential Media of Concern:	Other Groundwater (uses other than drinking water)
How Discovered Description:	
Calwater Watershed Name:	South Bay - San Mateo Bayside (204.40)
DWR GW Subbasin Name:	Westside (2-035)
Disadvantaged Community:	
Coordinate Source:	Manual Entry on Screens
Discharge Cause:	
Discharge Source:	
Facility Project Sub Type:	
Calenviroscreen 3 Score:	71-75%
Calenviroscreen 4 Score:	80-85%
File Location:	All Files are on GeoTracker or in the Local Agency Database
Site History:	

Can be extracted from most recent report in Geotracker or at San Mateo County offices if submitted prior to 2005, San Mateo County does not take responsibility for the accuracy of the statements made or any professional interpretations made in the referenced report.

GeoTracker Sites Data Download - Status History

Status:	Open - Site Assessment
Status Date:	2007-02-14 00:00:00
Status:	Open - Case Begin Date
Status Date:	2006-09-06 00:00:00

GeoTracker Sites Data Download - Regulatory Contacts

Contact Type:	Regional Board Caseworker
Contact Name:	Regional Water Board
Organization Name:	SAN FRANCISCO BAY RWQCB (REGION 2)
Address:	1515 CLAY ST SUITE 1400
City:	OAKLAND
Email:	
Phone No:	

GeoTracker Search - Facilities (as of October 16, 2023)

Project Status:	
Cuf Claim No:	
CUF Priority Assign:	
CUF Amount Paid:	
Composting Method:	
Facility Type:	
WDR Place Type:	
WDR File No:	
WDR Order No:	
File Location:	ALL FILES ARE ON GEOTRACKER OR IN THE LOCAL AGENCY DATABASE
User Defined Beneficial Use:	
Designated Beneficial Use:	MUN, AGR, IND, PROC
Designated Beneficl Use Desc:	Municipal and Domestic Supply, Agricultural Supply, Industrial Service Supply, Industrial Process Supply
Project Oversight Agencies:	
Report Link:	https://geotracker.waterboards.ca.gov/profile_report?global_id=SL0608137279
Cleanup Status Detail:	OPEN - SITE ASSESSMENT AS OF 2/14/2007
Potential COC:	SOLVENTS
Potential Media of Concern:	OTHER GROUNDWATER (USES OTHER THAN DRINKING WATER)
Groundwater Monitoring Freq:	
DWR GW Sub Basin:	Westside (2-035)
CalWater Watershed Name:	South Bay - San Mateo Bayside (204.40)
Post Closure Site Management:	
Future Land Use:	

Cleanup Oversight Agencies: DEPARTMENT OF TOXIC SUBSTANCES CONTROL (LEAD) - CASE #: 60001636
SAN FRANCISCO BAY RWQCB (REGION 2)
CASE MANAGER: Regional Water Board
SAN MATEO COUNTY LOP - CASE #: 559195

Cleanup History Link: https://geotracker.waterboards.ca.gov/profile_report_include?global_id=SL0608137279&tabname=regulatoryhistory

Site History:

Can be extracted from most recent report in Geotracker or at San Mateo County offices if submitted prior to 2005, San Mateo County does not take responsibility for the accuracy of the statements made or any professional interpretations made in the referenced report.

GeoTracker Search - Regulatory Activities (as of October 16, 2023)

Action Type: Other Regulatory Actions
Action: Technical Correspondence / Assistance / Other
Action Date: 11/4/2014
Received Issue Date: 11/4/2014
Doc Link: https://geotracker.waterboards.ca.gov/view_documents?global_id=SL0608137279&enforcement_id=6530140&temptable=ENFORCEMENT
Title Description Comments:

GPP Field Investigation Notes

Action Type: Response Requested - Workplans
Action: Pilot Study / Treatability Workplan
Action Date: 6/22/2012
Received Issue Date:
Doc Link:
Title Description Comments:

Action Type: Referral to Other Agency
Action: Referral to Other State Agency - #20120307
Action Date: 3/7/2012
Received Issue Date: 3/7/2012
Doc Link:
Title Description Comments:

Confirmation that DTSC will oversee sight by request of RP - EnviroStor ID 60001636 Site Code 201931

Action Type: Other Regulatory Actions
Action: Staff Letter - #20120118
Action Date: 1/18/2012
Received Issue Date: 1/18/2012
Doc Link: https://geotracker.waterboards.ca.gov/view_documents?global_id=SL0608137279&enforcement_id=6108971&temptable=ENFORCEMENT
Title Description Comments:

request for remedial prescreening/ remedial testing workplan

Action Type: Notices
Action: Letter - Notice - #20120118
Action Date: 1/18/2012
Received Issue Date: 1/18/2012
Doc Link: https://geotracker.waterboards.ca.gov/view_documents?global_id=SL0608137279&enforcement_id=6108972&temptable=ENFORCEMENT
Title Description Comments:

Referral of Lead issues to the DTSC

Action Type: Other Regulatory Actions
Action: Staff Letter - #20110614
Action Date: 6/14/2011
Received Issue Date: 6/14/2011

Doc Link: https://geotracker.waterboards.ca.gov/view_documents?global_id=SL0608137279&enforcement_id=6089362&temptable=ENFORCEMENT
Title Description Comments:

approval of WP addendum

Action Type: Response Requested - Reports
Action: Site Investigation - Regulator Responded
Action Date: *3/18/2011
Received Issue Date: 12/29/2011
Doc Link: https://geotracker.waterboards.ca.gov/view_documents_all?global_id=SL0608137279&doc_id=5670314
Title Description Comments:

- Deadline extended to allow for implementation of expanded scope of work to complete offsite characterization.

Action Type: Other Regulatory Actions
Action: Technical Correspondence / Assistance / Other
Action Date: 2/9/2011
Received Issue Date: 2/9/2011
Doc Link: https://geotracker.waterboards.ca.gov/view_documents?global_id=SL0608137279&enforcement_id=6530136&temptable=ENFORCEMENT
Title Description Comments:

Follow-up from the Attorney Representing Olympian-Gulf Properties (OGP) Regarding Access to OGP's Property

Action Type: Other Regulatory Actions
Action: Technical Correspondence / Assistance / Other - #20110201
Action Date: 2/1/2011
Received Issue Date: 2/1/2011
Doc Link: https://geotracker.waterboards.ca.gov/view_documents?global_id=SL0608137279&enforcement_id=6076424&temptable=ENFORCEMENT
Title Description Comments:

Letter to adjacent property owner requesting reasonable site access to complete characterization.

Action Type: Other Regulatory Actions
Action: Technical Correspondence / Assistance / Other
Action Date: 9/14/2010
Received Issue Date: 9/14/2010
Doc Link: https://geotracker.waterboards.ca.gov/view_documents?global_id=SL0608137279&enforcement_id=6530141&temptable=ENFORCEMENT
Title Description Comments:

Permits

Action Type: Other Regulatory Actions
Action: Staff Letter - #20100622
Action Date: 6/22/2010
Received Issue Date: 6/22/2010
Doc Link: https://geotracker.waterboards.ca.gov/view_documents?global_id=SL0608137279&enforcement_id=6054452&temptable=ENFORCEMENT
Title Description Comments:

WP Approval

Action Type: Response Requested - Workplans
Action: Preliminary Site Assessment Workplan
Action Date: 6/11/2010
Received Issue Date: 6/7/2010
Doc Link: https://geotracker.waterboards.ca.gov/view_documents_all?global_id=SL0608137279&doc_id=5661901
Title Description Comments:

Site Investigation workplan

Action Type: Other Regulatory Actions
Action: Staff Letter - #20091222
Action Date: 12/22/2009
Received Issue Date: 12/22/2009
Doc Link: https://geotracker.waterboards.ca.gov/view_documents?global_id=SL0608137279&enforcement_id=6043575&temptable=ENFORCEMENT
Title Description Comments:

Request for characterization WP

Action Type: Response Requested - Reports
Action: Site Assessment Report
Action Date: 11/30/2009
Received Issue Date: 11/30/2009
Doc Link: https://geotracker.waterboards.ca.gov/view_documents_all?global_id=SL0608137279&doc_id=5640558
Title Description Comments:

passive soil gas screening report

Action Type: Other Regulatory Actions
Action: Staff Letter - #20090527
Action Date: 5/27/2009
Received Issue Date: 5/27/2009
Doc Link: https://geotracker.waterboards.ca.gov/view_documents?global_id=SL0608137279&enforcement_id=6014674&temptable=ENFORCEMENT
Title Description Comments:

WP approval

Action Type: Other Regulatory Actions
Action: Email Correspondence
Action Date: 2/19/2009
Received Issue Date: 2/19/2009
Doc Link: https://geotracker.waterboards.ca.gov/view_documents?global_id=SL0608137279&enforcement_id=6530142&temptable=ENFORCEMENT
Title Description Comments:

Email Correspondences (2009 - 2012)

Action Type: Response Requested - Workplans
Action: Soil and Water Investigation Workplan
Action Date: 9/11/2008
Received Issue Date: 4/17/2009
Doc Link: https://geotracker.waterboards.ca.gov/view_documents_all?global_id=SL0608137279&doc_id=5607203
Title Description Comments:

Soil and Water Investigation Workplan - Lateral and vertical extent definition wp

Action Type: Agreements
Action: Voluntary Remedial Action Agreement
Action Date: 6/6/2008
Received Issue Date: 6/6/2008
Doc Link: https://geotracker.waterboards.ca.gov/view_documents?global_id=SL0608137279&enforcement_id=6530137&temptable=ENFORCEMENT
Title Description Comments:

Voluntary Oversight of Remedial Action Agreements

Action Type: Other Regulatory Actions
Action: Staff Letter - #20080522
Action Date: 5/22/2008
Received Issue Date: 5/22/2008
Doc Link:
Title Description Comments:

Lateral and vertical extent definition wp

Action Type: Other Regulatory Actions
Action: Staff Letter
Action Date: 5/22/2008
Received Issue Date: 5/22/2008
Doc Link: https://geotracker.waterboards.ca.gov/view_documents?global_id=SL0608137279&enforcement_id=6530135&temptable=ENFORCEMENT
Title Description Comments:

LOP Staff Comments on the May 13, 2008 Letter Submitted by CDM for Subject Site

Action Type: Other Regulatory Actions
Action: Email Correspondence
Action Date: 7/25/2007
Received Issue Date: 7/25/2007
Doc Link: https://geotracker.waterboards.ca.gov/view_documents?global_id=SL0608137279&enforcement_id=6530139&temptable=ENFORCEMENT
Title Description Comments:

Email Correspondences (2007 - 2008)

Action Type: Agreements
Action: Voluntary Remedial Action Agreement
Action Date: 6/11/2007
Received Issue Date: 6/11/2007
Doc Link: https://geotracker.waterboards.ca.gov/view_documents?global_id=SL0608137279&enforcement_id=6530133&temptable=ENFORCEMENT
Title Description Comments:

Voluntary Oversight of Remedial Action Agreement with Certified Mail Receipt

Action Type: Response Requested - Other
Action: Other Report / Document
Action Date: 3/28/2007
Received Issue Date: 4/4/2007
Doc Link:
Title Description Comments:

Other Type of Submission by RP

Action Type: Other Regulatory Actions
Action: Staff Letter
Action Date: 2/14/2007
Received Issue Date: 2/14/2007
Doc Link: https://geotracker.waterboards.ca.gov/view_documents?global_id=SL0608137279&enforcement_id=6530131&temptable=ENFORCEMENT
Title Description Comments:

LOP Staff Comments Naming Union Pacific as a Potential Responsible Party

Action Type: Notices
Action: Notice of Responsibility - #20070214
Action Date: 2/14/2007
Received Issue Date: 2/14/2007
Doc Link:
Title Description Comments:

Action Type: Leak Action
Action: Leak Reported
Action Date: 10/20/2006
Received Issue Date:
Doc Link:
Title Description Comments:

Action Type: Leak Action
Action: Leak Discovery
Action Date: 9/6/2006
Received Issue Date:
Doc Link:
Title Description Comments:

GeoTracker Search - Documents (as of October 16, 2023)

Document Type: Site Documents **Document Date:** 11/4/2014
Type: TECHNICAL CORRESPONDENCE / ASSISTANCE / OTHER **Submitted:**
Submitted By: ROBERT MALLICK (REGULATOR)
Title: GPP FIELD INVESTIGATION NOTES
Title Link: https://geotracker.waterboards.ca.gov/view_documents?global_id=SL0608137279&enforcement_id=6530140

Document Type: Site Documents **Document Date:** 1/18/2012
Type: LETTER - NOTICE **Submitted:**
Submitted By: JACOB MADDEN (REGULATOR)
Title: REFERRAL OF LEAD ISSUES TO THE DTSC
Title Link: https://geotracker.waterboards.ca.gov/view_documents?global_id=SL0608137279&enforcement_id=6108972

Document Type: Site Documents **Document Date:** 1/18/2012
Type: STAFF LETTER **Submitted:**
Submitted By: JACOB MADDEN (REGULATOR)
Title: REQUEST FOR REMEDIAL PRESCREENING/ REMEDIAL TESTING WORKPLAN
Title Link: https://geotracker.waterboards.ca.gov/view_documents?global_id=SL0608137279&enforcement_id=6108971

Document Type: Site Documents **Document Date:** 12/29/2011
Type: SITE CONCEPTUAL MODEL **Submitted:**
Submitted By: MICHAEL GRANT (RP)
Title: SITE INVESTIGATION AND CONCEPTUAL SITE MODEL REPORT - APPENDIX F
Title Link: https://geotracker.waterboards.ca.gov/esi/uploads/geo_report/5525038957/SL0608137279.PDF

Document Type: Site Documents **Document Date:** 12/29/2011
Type: SITE CONCEPTUAL MODEL **Submitted:**
Submitted By: MICHAEL GRANT (RP)
Title: SITE INVESTIGATION AND CONCEPTUAL SITE MODEL REPORT - TEXT, FIGURES, AND TABLES
Title Link: https://geotracker.waterboards.ca.gov/esi/uploads/geo_report/7973866283/SL0608137279.PDF

Document Type: Site Documents **Document Date:** 12/29/2011
Type: SITE CONCEPTUAL MODEL **Submitted:**
Submitted By: MICHAEL GRANT (RP)
Title: SITE INVESTIGATION AND CONCEPTUAL SITE MODEL REPORT - APPENDICES A TO E
Title Link: https://geotracker.waterboards.ca.gov/esi/uploads/geo_report/7300541698/SL0608137279.PDF

Document Type: Site Documents **Document Date:** 6/14/2011
Type: STAFF LETTER **Submitted:**
Submitted By: JACOB MADDEN (REGULATOR)
Title: APPROVAL OF WP ADDENDUM
Title Link: https://geotracker.waterboards.ca.gov/view_documents?global_id=SL0608137279&enforcement_id=6089362

Document Type: Site Documents **Document Date:** 6/3/2011
Type: SITE INVESTIGATION WORKPLAN **Submitted:**
Submitted By: MICHAEL GRANT (RP)
Title: 2011 WORK PLAN ADDENDUM TO 2010 SITE INVESTIGATION WORK PLAN
Title Link: https://geotracker.waterboards.ca.gov/esi/uploads/geo_report/3140156567/SL0608137279.PDF

Document Type: Site Documents **Document Date:** 2/9/2011
Type: TECHNICAL CORRESPONDENCE / ASSISTANCE / OTHER **Submitted:**
Submitted By: ROBERT MALLICK (REGULATOR)
Title: FOLLOW-UP FROM THE ATTORNEY REPRESENTING OLYMPIAN-GULF PROPERTIES (OGP) REGARDING ACCESS TO OGP'S PROPERTY
Title Link: https://geotracker.waterboards.ca.gov/view_documents?global_id=SL0608137279&enforcement_id=6530136

Document Type: Site Documents **Document Date:** 2/1/2011
Type: TECHNICAL CORRESPONDENCE / ASSISTANCE / OTHER **Submitted:**
Submitted By: JACOB MADDEN (REGULATOR)
Title: LETTER TO ADJACENT PROPERTY OWNER REQUESTING REASONABLE SITE ACCESS TO COMPLETE CHARACTERIZATION.
Title Link: https://geotracker.waterboards.ca.gov/view_documents?global_id=SL0608137279&enforcement_id=6076424

Document Type: Site Documents **Document Date:** 9/14/2010
Type: TECHNICAL CORRESPONDENCE / ASSISTANCE / OTHER **Submitted:**
Submitted By: ROBERT MALLICK (REGULATOR)
Title: PERMITS
Title Link: https://geotracker.waterboards.ca.gov/view_documents?global_id=SL0608137279&enforcement_id=6530141

Document Type: Site Documents **Document Date:** 6/22/2010
Type: STAFF LETTER **Submitted:**
Submitted By: JACOB MADDEN (REGULATOR)
Title: WP APPROVAL
Title Link: https://geotracker.waterboards.ca.gov/view_documents?global_id=SL0608137279&enforcement_id=6054452

Document Type: Site Documents **Document Date:** 6/7/2010
Type: SITE INVESTIGATION WORKPLAN **Submitted:**
Submitted By: MICHAEL GRANT (RP)
Title: SITE INVESTIGATION WORK PLAN
Title Link: https://geotracker.waterboards.ca.gov/esi/uploads/geo_report/4148805022/SL0608137279.PDF

Document Type: Site Documents **Document Date:** 12/22/2009
Type: STAFF LETTER **Submitted:**
Submitted By: JACOB MADDEN (REGULATOR)
Title: REQUEST FOR CHARACTERIZATION WP
Title Link: https://geotracker.waterboards.ca.gov/view_documents?global_id=SL0608137279&enforcement_id=6043575

Document Type: Site Documents **Document Date:** 11/30/2009
Type: SITE INVESTIGATION **Submitted:**
Submitted By: MICHAEL GRANT (RP)
Title: GORE SURVEY REPORT
Title Link: https://geotracker.waterboards.ca.gov/esi/uploads/geo_report/2184908211/SL0608137279.PDF

Document Type: Site Documents **Document Date:** 5/27/2009
Type: STAFF LETTER **Submitted:**
Submitted By: JACOB MADDEN (REGULATOR)
Title: WP APPROVAL
Title Link: https://geotracker.waterboards.ca.gov/view_documents?global_id=SL0608137279&enforcement_id=6014674

Document Type: Site Documents **Document Date:** 4/17/2009
Type: REMEDIAL INVESTIGATION WORKPLAN **Submitted:**
Submitted By: MICHAEL GRANT (RP)
Title: SITE INVESTIGATION SUMMARY AND WORK PLAN
Title Link: https://geotracker.waterboards.ca.gov/esi/uploads/geo_report/4641613185/SL0608137279.PDF

Document Type: Site Documents **Document Date:** 4/17/2009
Type: REMEDIAL INVESTIGATION WORKPLAN **Submitted:**
Submitted By: MICHAEL GRANT (RP)
Title: SITE INVESTIGATION SUMMARY AND WORK PLAN - FIGURES
Title Link: https://geotracker.waterboards.ca.gov/esi/uploads/geo_report/5561556160/SL0608137279.PDF

Document Type: Site Documents **Document Date:** 2/19/2009
Type: EMAIL CORRESPONDENCE **Submitted:**
Submitted By: ROBERT MALLICK (REGULATOR)
Title: EMAIL CORRESPONDENCES (2009 - 2012)
Title Link: https://geotracker.waterboards.ca.gov/view_documents?global_id=SL0608137279&enforcement_id=6530142

Document Type: Site Documents **Document Date:** 11/25/2008
Type: CORRESPONDENCE **Submitted:**
Submitted By: MICHAEL GRANT (RP)
Title: STATUS UPDATE ON UPRR'S INVESTIGATION EFFORTS
Title Link: https://geotracker.waterboards.ca.gov/esi/uploads/geo_report/2749130725/SL0608137279.PDF

Document Type: Site Documents **Document Date:** 6/6/2008
Type: VOLUNTARY REMEDIAL ACTION AGREEMENT **Submitted:**
Submitted By: ROBERT MALLICK (REGULATOR)
Title: VOLUNTARY OVERSIGHT OF REMEDIAL ACTION AGREEMENTS
Title Link: https://geotracker.waterboards.ca.gov/view_documents?global_id=SL0608137279&enforcement_id=6530137

Document Type: Site Documents **Document Date:** 5/22/2008
Type: STAFF LETTER **Submitted:**
Submitted By: ROBERT MALLICK (REGULATOR)
Title: LOP STAFF COMMENTS ON THE MAY 13, 2008 LETTER SUBMITTED BY CDM FOR SUBJECT SITE
Title Link: https://geotracker.waterboards.ca.gov/view_documents?global_id=SL0608137279&enforcement_id=6530135

Document Type: Site Documents **Document Date:** 7/25/2007
Type: EMAIL CORRESPONDENCE **Submitted:**
Submitted By: ROBERT MALLICK (REGULATOR)
Title: EMAIL CORRESPONDENCES (2007 - 2008)
Title Link: https://geotracker.waterboards.ca.gov/view_documents?global_id=SL0608137279&enforcement_id=6530139

Document Type: Site Documents **Document Date:** 6/11/2007
Type: VOLUNTARY REMEDIAL ACTION AGREEMENT **Submitted:**
Submitted By: ROBERT MALLICK (REGULATOR)
Title: VOLUNTARY OVERSIGHT OF REMEDIAL ACTION AGREEMENT WITH CERTIFIED MAIL RECEIPT
Title Link: https://geotracker.waterboards.ca.gov/view_documents?global_id=SL0608137279&enforcement_id=6530133

Document Type: Site Documents **Document Date:** 2/14/2007
Type: STAFF LETTER **Submitted:**
Submitted By: ROBERT MALLICK (REGULATOR)
Title: LOP STAFF COMMENTS NAMING UNION PACIFIC AS A POTENTIAL RESPONSIBLE PARTY
Title Link: https://geotracker.waterboards.ca.gov/view_documents?global_id=SL0608137279&enforcement_id=6530131

GeoTracker Search - Site Maps (as of October 16, 2023)

Submitted: 1/9/2012
Submitted By: JULIE LIDSTONE (AUTH_RP)
Title: GEO_BORE (CPT-MIP-1)
Link: https://geotracker.waterboards.ca.gov/esi/uploads/geo_bore/8212706804/SL0608137279.PDF

Submitted: 1/9/2012
Submitted By: JULIE LIDSTONE (AUTH_RP)
Title: GEO_BORE (SB-20)
Link: https://geotracker.waterboards.ca.gov/esi/uploads/geo_bore/5373839616/SL0608137279.PDF

Submitted: 1/9/2012
Submitted By: JULIE LIDSTONE (AUTH_RP)
Title: GEO_BORE (SB-31)
Link: https://geotracker.waterboards.ca.gov/esi/uploads/geo_bore/1036402404/SL0608137279.PDF

Submitted: 1/9/2012
Submitted By: JULIE LIDSTONE (AUTH_RP)
Title: GEO_BORE (CPT-MIP-8)
Link: https://geotracker.waterboards.ca.gov/esi/uploads/geo_bore/6047402918/SL0608137279.PDF

Submitted: 1/9/2012
Submitted By: JULIE LIDSTONE (AUTH_RP)
Title: GEO_BORE (SB-4)
Link: https://geotracker.waterboards.ca.gov/esi/uploads/geo_bore/9426523864/SL0608137279.PDF

Submitted: 1/9/2012
Submitted By: JULIE LIDSTONE (AUTH_RP)
Title: GEO_BORE (SB-27)
Link: https://geotracker.waterboards.ca.gov/esi/uploads/geo_bore/5100529491/SL0608137279.PDF

Submitted: 1/9/2012
Submitted By: JULIE LIDSTONE (AUTH_RP)
Title: GEO_BORE (SB-34)

Link: https://geotracker.waterboards.ca.gov/esi/uploads/geo_bore/4840619683/SL0608137279.PDF

Submitted: 1/9/2012
Submitted By: JULIE LIDSTONE (AUTH_RP)
Title: GEO_BORE (CPT-MIP-18)
Link: https://geotracker.waterboards.ca.gov/esi/uploads/geo_bore/5649596452/SL0608137279.PDF

Submitted: 1/9/2012
Submitted By: JULIE LIDSTONE (AUTH_RP)
Title: GEO_BORE (CPT-MIP-19)
Link: https://geotracker.waterboards.ca.gov/esi/uploads/geo_bore/5809961974/SL0608137279.PDF

Submitted: 1/9/2012
Submitted By: JULIE LIDSTONE (AUTH_RP)
Title: GEO_BORE (CPT-MIP-5)
Link: https://geotracker.waterboards.ca.gov/esi/uploads/geo_bore/6867018938/SL0608137279.PDF

Submitted: 1/9/2012
Submitted By: JULIE LIDSTONE (AUTH_RP)
Title: GEO_BORE (CPT-MIP-15)
Link: https://geotracker.waterboards.ca.gov/esi/uploads/geo_bore/7621808648/SL0608137279.PDF

Submitted: 1/9/2012
Submitted By: JULIE LIDSTONE (AUTH_RP)
Title: GEO_BORE (CPT-MIP-11)
Link: https://geotracker.waterboards.ca.gov/esi/uploads/geo_bore/6121871232/SL0608137279.PDF

Submitted: 1/9/2012
Submitted By: JULIE LIDSTONE (AUTH_RP)
Title: GEO_BORE (CPT-MIP-14)
Link: https://geotracker.waterboards.ca.gov/esi/uploads/geo_bore/5791898369/SL0608137279.PDF

Submitted: 1/9/2012
Submitted By: JULIE LIDSTONE (AUTH_RP)
Title: GEO_BORE (CPT-MIP-9)
Link: https://geotracker.waterboards.ca.gov/esi/uploads/geo_bore/1345677196/SL0608137279.PDF

Submitted: 1/9/2012
Submitted By: JULIE LIDSTONE (AUTH_RP)
Title: GEO_BORE (SB-5)
Link: https://geotracker.waterboards.ca.gov/esi/uploads/geo_bore/4711064159/SL0608137279.PDF

Submitted: 1/9/2012
Submitted By: JULIE LIDSTONE (AUTH_RP)
Title: GEO_BORE (SB-26)
Link: https://geotracker.waterboards.ca.gov/esi/uploads/geo_bore/2541838884/SL0608137279.PDF

Submitted: 1/9/2012
Submitted By: JULIE LIDSTONE (AUTH_RP)
Title: GEO_BORE (CPT-MIP-10)
Link: https://geotracker.waterboards.ca.gov/esi/uploads/geo_bore/2858107805/SL0608137279.PDF

Submitted: 1/9/2012
Submitted By: JULIE LIDSTONE (AUTH_RP)
Title: GEO_BORE (CPT-MIP-16)
Link: https://geotracker.waterboards.ca.gov/esi/uploads/geo_bore/7459843456/SL0608137279.PDF

Submitted: 1/9/2012
Submitted By: JULIE LIDSTONE (AUTH_RP)
Title: GEO_BORE (CPT-MIP-17)
Link: https://geotracker.waterboards.ca.gov/esi/uploads/geo_bore/7547650933/SL0608137279.PDF

Submitted: 1/9/2012
Submitted By: JULIE LIDSTONE (AUTH_RP)
Title: GEO_BORE (CPT-MIP-7)
Link: https://geotracker.waterboards.ca.gov/esi/uploads/geo_bore/9669522881/SL0608137279.PDF

Submitted: 1/9/2012
Submitted By: JULIE LIDSTONE (AUTH_RP)

Title: GEO_BORE (CPT-MIP-20)
Link: https://geotracker.waterboards.ca.gov/esi/uploads/geo_bore/2840529680/SL0608137279.PDF

Submitted: 1/9/2012
Submitted By: JULIE LIDSTONE (AUTH_RP)
Title: GEO_BORE (CPT-MIP-3)
Link: https://geotracker.waterboards.ca.gov/esi/uploads/geo_bore/7616286516/SL0608137279.PDF

Submitted: 1/9/2012
Submitted By: JULIE LIDSTONE (AUTH_RP)
Title: GEO_BORE (CPT-MIP-6)
Link: https://geotracker.waterboards.ca.gov/esi/uploads/geo_bore/7967401087/SL0608137279.PDF

Submitted: 1/9/2012
Submitted By: JULIE LIDSTONE (AUTH_RP)
Title: GEO_BORE (SB-13)
Link: https://geotracker.waterboards.ca.gov/esi/uploads/geo_bore/7568608105/SL0608137279.PDF

Submitted: 1/9/2012
Submitted By: JULIE LIDSTONE (AUTH_RP)
Title: GEO_BORE (SB-30)
Link: https://geotracker.waterboards.ca.gov/esi/uploads/geo_bore/8243331193/SL0608137279.PDF

Submitted: 1/9/2012
Submitted By: JULIE LIDSTONE (AUTH_RP)
Title: GEO_BORE (SB-33)
Link: https://geotracker.waterboards.ca.gov/esi/uploads/geo_bore/6559376537/SL0608137279.PDF

Submitted: 1/9/2012
Submitted By: JULIE LIDSTONE (AUTH_RP)
Title: GEO_BORE (SB-35)
Link: https://geotracker.waterboards.ca.gov/esi/uploads/geo_bore/5567437708/SL0608137279.PDF

Submitted: 1/9/2012
Submitted By: JULIE LIDSTONE (AUTH_RP)
Title: GEO_BORE (CPT-MIP-12)
Link: https://geotracker.waterboards.ca.gov/esi/uploads/geo_bore/6948867082/SL0608137279.PDF

Submitted: 1/9/2012
Submitted By: JULIE LIDSTONE (AUTH_RP)
Title: GEO_BORE (CPT-MIP-13)
Link: https://geotracker.waterboards.ca.gov/esi/uploads/geo_bore/5095987975/SL0608137279.PDF

Submitted: 1/9/2012
Submitted By: JULIE LIDSTONE (AUTH_RP)
Title: GEO_BORE (CPT-MIP-2)
Link: https://geotracker.waterboards.ca.gov/esi/uploads/geo_bore/6421498119/SL0608137279.PDF

Submitted: 1/9/2012
Submitted By: JULIE LIDSTONE (AUTH_RP)
Title: GEO_BORE (CPT-MIP-4)
Link: https://geotracker.waterboards.ca.gov/esi/uploads/geo_bore/9960469067/SL0608137279.PDF

Submitted: 1/9/2012
Submitted By: JULIE LIDSTONE (AUTH_RP)
Title: GEO_BORE (SB-1)
Link: https://geotracker.waterboards.ca.gov/esi/uploads/geo_bore/2675872087/SL0608137279.PDF

Submitted: 1/9/2012
Submitted By: JULIE LIDSTONE (AUTH_RP)
Title: GEO_BORE (SB-24)
Link: https://geotracker.waterboards.ca.gov/esi/uploads/geo_bore/8128224194/SL0608137279.PDF

Submitted: 1/9/2012
Submitted By: JULIE LIDSTONE (AUTH_RP)
Title: GEO_BORE (SB-32)
Link: https://geotracker.waterboards.ca.gov/esi/uploads/geo_bore/9075408220/SL0608137279.PDF

Submitted: 1/9/2012

Submitted By: JULIE LIDSTONE (AUTH_RP)
Title: GEO_BORE (SB-38)
Link: https://geotracker.waterboards.ca.gov/esi/uploads/geo_bore/2833587586/SL0608137279.PDF

Submitted: 1/6/2012
Submitted By: JULIE LIDSTONE (AUTH_RP)
Title: GEO_MAP
Link: https://geotracker.waterboards.ca.gov/esi/uploads/geo_map/3554753124/SL0608137279.PDF

GeoTracker Search - Cleanup Status History (as of October 16, 2023)

Status: Open - Site Assessment
Date: 2/14/2007

Status: Open - Case Begin Date
Date: 9/6/2006

168	1 of1	SW	0.15 / 781.76	8.22 / -19	A & W AUTO BODY & REPAIRS 431 SO CANAL STREET SOUTH SAN FRANCISCO CA 94080	EMISSIONS

2003 Criteria Data

Facility ID:	13428	**CERR Code:**	
Facility SIC Code:	7532	**TOGT:**	.105
CO:	41	**ROGT:**	.1
Air Basin:	SF	**COT:**	
District:	BA	**NOXT:**	
COID:	SM	**SOXT:**	
DISN:	BAY AREA AQMD	**PMT:**	
CHAPIS:		**PM10T:**	

2003 Toxic Data

Facility ID:	13428	**COID:**	SM
Facility SIC Code:	7532	**DISN:**	BAY AREA AQMD
CO:	41	**CHAPIS:**	
Air Basin:	SF	**CERR Code:**	
District:	BA		
TS:			
Health Risk Asmt:			
Non-Cancer Chronic Haz Ind:			
Non-Cancer Acute Haz Ind:			

2004 Criteria Data

Facility ID:	13428	**CERR Code:**	
Facility SIC Code:	7532	**TOGT:**	.105
CO:	41	**ROGT:**	.0912934
Air Basin:	SF	**COT:**	
District:	BA	**NOXT:**	
COID:	SM	**SOXT:**	
DISN:	BAY AREA AQMD	**PMT:**	
CHAPIS:		**PM10T:**	

2004 Toxic Data

Facility ID:	13428	**COID:**	SM
Facility SIC Code:	7532	**DISN:**	BAY AREA AQMD
CO:	41	**CHAPIS:**	

Air Basin: SF
District: BA
TS:
Health Risk Asmt:
Non-Cancer Chronic Haz Ind:
Non-Cancer Acute Haz Ind:
CERR Code:

2005 Criteria Data

Facility ID: 13428
Facility SIC Code: 7532
CO: 41
Air Basin: SF
District: BA
COID: SM
DISN: BAY AREA AQMD
CHAPIS:
CERR Code:
TOGT: .105
ROGT: .0912934
COT:
NOXT:
SOXT:
PMT:
PM10T:

2005 Toxic Data

Facility ID: 13428
Facility SIC Code: 7532
CO: 41
Air Basin: SF
District: BA
TS:
Health Risk Asmt:
Non-Cancer Chronic Haz Ind:
Non-Cancer Acute Haz Ind:
COID: SM
DISN: BAY AREA AQMD
CHAPIS:
CERR Code:

2006 Criteria Data

Facility ID: 13428
Facility SIC Code: 7532
CO: 41
Air Basin: SF
District: BA
COID: SM
DISN: BAY AREA AQMD
CHAPIS:
CERR Code:
TOGT: .105
ROGT: .0912934
COT:
NOXT:
SOXT:
PMT:
PM10T:

2006 Toxic Data

Facility ID: 13428
Facility SIC Code: 7532
CO: 41
Air Basin: SF
District: BA
TS:
Health Risk Asmt:
Non-Cancer Chronic Haz Ind:
Non-Cancer Acute Haz Ind:
COID: SM
DISN: BAY AREA AQMD
CHAPIS:
CERR Code:

169	*1 of3*	*ENE*	*0.15 / 784.10*	*21.27 / -6*	***N O D AUTO BODY SHOP*** ***206 BADEN*** ***SOUTH SAN FRANCISCO CA*** ***94080***	***CUPA SANMATEO***

Facility ID: FA0027221

Detail(s)

Map Key	Number of Records	Direction	Distance (mi/ft)	Elev/Diff (ft)	Site	DB

Program Category: HAZARDOUS WASTE PROGRAM
Billing Status: Active, billable
Program Element: GENERATES & RECYCLES WASTE OIL/SOLVENT

Program Category: BUSINESS PLAN PROGRAM
Billing Status: Active, billable
Program Element: STORES HAZ MAT <219GAL,1,999LB, 879CF

169	2 of3	ENE	0.15 / 784.10	21.27 / -6	HAGA AUTO BODY 206 BADEN SOUTH SAN FRANCISCO CA 94080	CUPA SANMATEO

Facility ID: FA0012729

Detail(s)

Program Category: HAZARDOUS WASTE PROGRAM
Billing Status: Inactive, non-billable
Program Element: GENERATES & RECYCLES WASTE OIL/SOLVENT

Program Category: BUSINESS PLAN PROGRAM
Billing Status: Inactive, non-billable
Program Element: STORES HAZ MAT <219GAL,1,999LB, 879CF

169	3 of3	ENE	0.15 / 784.10	21.27 / -6	UST SITE - CALEGARI BUILDING 206 BADEN SOUTH SAN FRANCISCO CA 94080	CUPA SANMATEO

Facility ID: FA0065996

Detail(s)

Program Category: UNDERGROUND TANK PROGRAM
Billing Status: Active, billable
Program Element: UNDERGROUND TANK - GENERAL

170	1 of1	ENE	0.15 / 785.73	27.10 / 0	WESTSIDE CONCRETE MATERIALS 205 LINDEN CA 94080	CUPA SANMATEO

Facility ID: FA0052014

Detail(s)

Program Category: BUSINESS PLAN PROGRAM
Billing Status: Active, billable
Program Element: STORES HAZ MAT <6999 GAL, 55999 LB, 2799CF

171	1 of1	SE	0.15 / 787.27	17.81 / -9	BLUE LINE TRANSFER INC SOUTH SAN FRANCISCO CA	PFAS IND

Status:	Inactive	**Fac Fips Code:**	06081
Fac Indian Cntry Flg:	N	**Compliance Status:**	No Violation Identified
Fac Derived Huc:	18050004	**EPA Programs:**	CWA
Fac Derived Wbd:	180500041001	**Federal Facility:**	No
Fac Derived Cd113:	14	**Federal Agency:**	-
Fac Derived Cb2010:	060816023001067	**Fac Snc Flg:**	N
Fac Informal Count:	0	**AIR Flag:**	N

Map Key	Number of Records	Direction	Distance (mi/ft)	Elev/Diff (ft)	Site	DB

Last Informal Action:	-	**NPDES Flag:**	Y
Formal Action Count:	0	**SDWIS Flag:**	N
Last Formal Action:	-	**RCRAFlag:**	N
Fac Total Penalties:	0	**TRI Flag:**	N
Fac Penalty Count:	-	**GHG Flag:**	N
Date Last Penalty:	-	**TRI IDs:**	-
Last Penalty Amt:	-	**TRI Releases Trnsfrs:**	-
Fac Qtrs With Nc:	0	**TRI on Site Releases:**	-
Programs With Snc:	0	**TRI off Site Trnsfrs:**	-
Fac Percent Minority:	71.296	**TRI Reporter:**	-
Fac Pop Den:	4888.35	**Fac Imp Water Flg:**	Yes
Count:	1	**Fac Major Flag:**	-
Fac County:	SAN MATEO	**Fac Active Flag:**	Yes
State Other :		**Fac Inspection Count:**	0
Region:	09	**Date Last Inspection:**	2/9/2010
Latitude:	37.65	**Days Last Inspection:**	5044
Longitude:	-122.41		

Fac Derived Tribes: Lytton Rancheria of California - 21.3 mile(s)
AIR IDs: -
CAA Permit Types: -
CAA NAICS: -
CAA SICS: -
NPDES IDs: CAF001222 CAZ182956
CWA Permit Types: Non-M
CWA NAICS: -
CWA SICS: -
RCRA IDs: -
RCRA Permit Types: -
RCRA NAICS: -
SDWA IDs: -
SDWA System Types: -
SDWA Compliance Status: -
SDWA Snc Flag: N
Fac Collection Meth: -
EJSCREEN Flag Us: Y
EJSCREEN Report: https://ejscreen.epa.gov/mapper/mobile/EJSCREEN_mobile.aspx?geometry=%7B%22x%22:-122.41,%22y%22:37.65,%22spatialReference%22:%7B%22wkid%22:4326%7D%7D&unit=9035&areatype=&areaid=&basemap=streets&distance=1
ECHO Facility Report: https://echo.epa.gov/detailed-facility-report?fid=110014324579

Industry: Waste Management

172	1 of1	WSW	0.15 / 787.27	17.53 / -10	SWINERTON & WALBERG 91 S SPRUCE AVE SOUTH SAN FRANCISCO CA	LOP SANMATEO

Case No: 550116
APN:
Case Type: O- Other Groundwater affected (uses other than drinking water)
Global ID: T0608100713

LUST Status

Status: 9- Case Closed

173	1 of1	NW	0.15 / 788.20	66.64 / 39	H K GRAPHICS 200 SPRUCE SOUTH SAN FRANCISCO CA 94080	CUPA SANMATEO

Facility ID: FA0012735

Detail(s)

Program Category: HAZARDOUS WASTE PROGRAM

Billing Status: Inactive, non-billable
Program Element: GENERATES & RECYCLES WASTE OIL/SOLVENT

174	1 of1	SSE	0.15 / 790.04	9.47 / -18	CALISTOGA WATER 57 SOUTH LINDEN AVENUE SOUTH SAN FRANCISCO CA	SEMS

EPA ID:	CAN000905641	**Pgm Sys ID:**	CAN000905641
Primary Nm (MAP):	CALISTOGA WATER	**Loc Addr (MAP):**	57 SOUTH LINDEN AVENUE
City Name:	SOUTH SAN FRANCISCO	**Postal Code:**	94080
Site Name:	CALISTOGA WATER	**County Name:**	SAN MATEO
Street Address:	57 SOUTH LINDEN AVENUE	**Latitude83:**	37.6484
Street Address 2:		**Longitude83:**	-122.41215
City:	SOUTH SAN FRANCISCO	**PGM SYS ID(CalOES):**	CAN000905641
State:	CA	**Name(CalOES):**	CALISTOGA WATER
Zip:		**Loc Addr(CalOES):**	57 SOUTH LINDEN AVENUE
County:	SAN MATEO	**City(CalOES):**	SOUTH SAN FRANCISCO
Latitude:	37.648611	**Postal(CalOES):**	94080
Longitude:	-122.426944	**County(CalOES):**	SAN MATEO
Latitude83(CalOES):	37.6484	**Longitude83(CalOES):**	-122.41215

Data Source: EPA Superfund Data and Reports Active Site Inventory (List 8R Active);EPA FRS Interests Map - SEMS;CalOES EPA RCRA TSDF Map - SEMS

Site Level Information

Site ID:	0905641	**Superfund Alt Agmt:**	No
NPL:	Not on the NPL	**FIPS Code:**	06081
Federal Facility:	No	**Cong District:**	
FF Docket:	No	**Region:**	09

Non NPL Status: Removal Only Site (No Site Assessment Work Needed)

Action Information

Operable Units:	00	**Start Actual:**	
Action Code:	HX	**Finish Actual:**	08/03/2000
Action Name:	PRE-CERC	**Qual:**	
SEQ:	1	**Curr Action Lead:**	EPA Perf

GIS Information

Registry ID:	110067353893	**Pgm Sys Acrnm:**	SEMS
Active Status:	NOT ON THE NPL	**Accuracy Value:**	30
Key Field:	SEMSCAN000905641	**HUC8 Code:**	18050004
Interest Type:	SUPERFUND (NON-NPL)	**HUC 12:**	
Fed Agency Name:		**Public Ind:**	Y
Fed Facility Code:		**Pgm Report:**	no data yet
Federal Land Ind:		**X:**	-122.41214999999994
EPA Region Code:	09	**Y:**	37.64840000100003
Fips Code:	06081		

Collect Mth Desc: ADDRESS MATCHING-HOUSE NUMBER
Ref Point Desc: CENTER OF A FACILITY OR STATION
Fac Url: https://ofmpub.epa.gov/frs_public2/fii_query_detail.disp_program_facility?p_registry_id=110067353893
Program Url:
Pgm Report Url: no data yet

CalOES EPA RCRA TSDF - SEMS

Registry ID:	110067353893	**HUC 12:**	
Interest Type:	SUPERFUND (NON-NPL)	**Collect Mth Desc:**	ADDRESS MATCHING-HOUSE NUMBER
Active Status:	NOT ON THE NPL	**Accuracy Value:**	30
Pgm Sys Acrnm:	SEMS	**Ref Point Desc:**	CENTER OF A FACILITY OR STATION
Federal Agency Nm:		**EPA Region Code:**	09
Federal Land Ind:		**Key Field:**	SEMSCAN000905641

Map Key	Number of Records	Direction	Distance (mi/ft)	Elev/Diff (ft)	Site	DB

Fed Facility Cd:
Public Ind: Y
FIPS Code: 06081
HUC8 Code: 18050004
Pgm Report Url: no data yet
Program URL:
Fac Url: https://ofmpub.epa.gov/frs_public2/fii_query_detail.disp_program_facility?p_registry_id=110067353893
Create Dt: 10/26/2021
Update Dt: 11/24/2021
Last Reported Dt:

175	1 of1	SW	0.15 / 792.86	12.34 / -15	EURO CAR SVC 429 CANAL SOUTH SAN FRANCISCO CA 94080	CUPA SANMATEO

Facility ID: FA0022266

Detail(s)

Program Category: BUSINESS PLAN PROGRAM
Billing Status: Inactive, non-billable
Program Element: STORES MV FUELS OR WASTE ONLY

Program Category: HAZARDOUS WASTE PROGRAM
Billing Status: Inactive, non-billable
Program Element: GENERATES & RECYCLES WASTE OIL/SOLVENT

176	1 of1	WSW	0.15 / 794.06	17.53 / -10	BEALS' PERSONAL ROAST 90 SO SPRUCE AVENUE, SUITE E SOUTH SAN FRANCISCO CA 94080	EMISSIONS

1996 Criteria Data

Facility ID: 10557
Facility SIC Code: 2095
CO: 41
Air Basin: SF
District: BA
COID: SM
DISN: BAY AREA AQMD
CHAPIS:
CERR Code:
TOGT: 0
ROGT: 0
COT:
NOXT:
SOXT:
PMT: .1
PM10T: .062

1996 Toxic Data

Facility ID: 10557
Facility SIC Code: 2095
CO: 41
Air Basin: SF
District: BA
TS:
Health Risk Asmt:
Non-Cancer Chronic Haz Ind:
Non-Cancer Acute Haz Ind:
COID: SM
DISN: BAY AREA AQMD
CHAPIS:
CERR Code:

1999 Toxic Data

Facility ID: 10557
Facility SIC Code: 2095
CO: 41
Air Basin: SF
District: BA
TS:
Health Risk Asmt:
COID: SM
DISN: BAY AREA AQMD
CHAPIS:
CERR Code:

Map Key	Number of Records	Direction	Distance (mi/ft)	Elev/Diff (ft)	Site	DB

Non-Cancer Chronic Haz Ind:
Non-Cancer Acute Haz Ind:

2000 Toxic Data

Facility ID:	10557	***COID:***	SM
Facility SIC Code:	2095	***DISN:***	BAY AREA AQMD
CO:	41	***CHAPIS:***	
Air Basin:	SF	***CERR Code:***	
District:	BA		
TS:			
Health Risk Asmt:			
Non-Cancer Chronic Haz Ind:			
Non-Cancer Acute Haz Ind:			

177	***1 of7***	***ENE***	***0.15 / 794.25***	***21.10 / -6***	***HAGA AUTO BODY 206 BADEN AVENUE SOUTH SAN FRANCISCO CA 94080***	***EMISSIONS***

1996 Criteria Data

Facility ID:	8461	***CERR Code:***	
Facility SIC Code:	7532	***TOGT:***	.4
CO:	41	***ROGT:***	.3904
Air Basin:	SF	***COT:***	
District:	BA	***NOXT:***	
COID:	SM	***SOXT:***	
DISN:	BAY AREA AQMD	***PMT:***	
CHAPIS:		***PM10T:***	

1996 Toxic Data

Facility ID:	8461	***COID:***	SM
Facility SIC Code:	7532	***DISN:***	BAY AREA AQMD
CO:	41	***CHAPIS:***	
Air Basin:	SF	***CERR Code:***	
District:	BA		
TS:			
Health Risk Asmt:			
Non-Cancer Chronic Haz Ind:			
Non-Cancer Acute Haz Ind:			

1997 Criteria Data

Facility ID:	8461	***CERR Code:***	
Facility SIC Code:	7532	***TOGT:***	.4
CO:	41	***ROGT:***	.3904
Air Basin:	SF	***COT:***	
District:	BA	***NOXT:***	
COID:	SM	***SOXT:***	
DISN:	BAY AREA AQMD	***PMT:***	
CHAPIS:		***PM10T:***	

1997 Toxic Data

Facility ID:	8461	***COID:***	SM
Facility SIC Code:	7532	***DISN:***	BAY AREA AQMD
CO:	41	***CHAPIS:***	
Air Basin:	SF	***CERR Code:***	
District:	BA		

TS:
Health Risk Asmt:
Non-Cancer Chronic Haz Ind:
Non-Cancer Acute Haz Ind:

1998 Criteria Data

Facility ID:	8461	***CERR Code:***	
Facility SIC Code:	7532	***TOGT:***	.4
CO:	41	***ROGT:***	.3904
Air Basin:	SF	***COT:***	
District:	BA	***NOXT:***	
COID:	SM	***SOXT:***	
DISN:	BAY AREA AQMD	***PMT:***	
CHAPIS:		***PM10T:***	

1998 Toxic Data

Facility ID:	8461	***COID:***	SM
Facility SIC Code:	7532	***DISN:***	BAY AREA AQMD
CO:	41	***CHAPIS:***	
Air Basin:	SF	***CERR Code:***	
District:	BA		

TS:
Health Risk Asmt:
Non-Cancer Chronic Haz Ind:
Non-Cancer Acute Haz Ind:

1999 Criteria Data

Facility ID:	8461	***CERR Code:***	
Facility SIC Code:	7532	***TOGT:***	.134
CO:	41	***ROGT:***	.1089682
Air Basin:	SF	***COT:***	
District:	BA	***NOXT:***	
COID:	SM	***SOXT:***	
DISN:	BAY AREA AQMD	***PMT:***	
CHAPIS:		***PM10T:***	

1999 Toxic Data

Facility ID:	8461	***COID:***	SM
Facility SIC Code:	7532	***DISN:***	BAY AREA AQMD
CO:	41	***CHAPIS:***	
Air Basin:	SF	***CERR Code:***	
District:	BA		

TS:
Health Risk Asmt:
Non-Cancer Chronic Haz Ind:
Non-Cancer Acute Haz Ind:

2000 Criteria Data

Facility ID:	8461	***CERR Code:***	
Facility SIC Code:	7532	***TOGT:***	.134
CO:	41	***ROGT:***	.11
Air Basin:	SF	***COT:***	
District:	BA	***NOXT:***	
COID:	SM	***SOXT:***	
DISN:	BAY AREA AQMD	***PMT:***	
CHAPIS:		***PM10T:***	

Map Key	Number of Records	Direction	Distance (mi/ft)	Elev/Diff (ft)	Site	DB

2000 Toxic Data

Facility ID:	8461	***COID:***	SM
Facility SIC Code:	7532	***DISN:***	BAY AREA AQMD
CO:	41	***CHAPIS:***	
Air Basin:	SF	***CERR Code:***	
District:	BA		
TS:			
Health Risk Asmt:			
Non-Cancer Chronic Haz Ind:			
Non-Cancer Acute Haz Ind:			

177	*2 of7*	*ENE*	*0.15 / 794.25*	*21.10 / -6*	***NOD AUTO BODY*** ***206 BADEN AVENUE*** ***SOUTH SAN FRANCISCO CA*** ***94080***	***EMISSIONS***

2003 Criteria Data

Facility ID:	15132	***CERR Code:***	
Facility SIC Code:	7532	***TOGT:***	.128
CO:	41	***ROGT:***	.12
Air Basin:	SF	***COT:***	
District:	BA	***NOXT:***	
COID:	SM	***SOXT:***	
DISN:	BAY AREA AQMD	***PMT:***	
CHAPIS:		***PM10T:***	

2003 Toxic Data

Facility ID:	15132	***COID:***	SM
Facility SIC Code:	7532	***DISN:***	BAY AREA AQMD
CO:	41	***CHAPIS:***	
Air Basin:	SF	***CERR Code:***	
District:	BA		
TS:			
Health Risk Asmt:			
Non-Cancer Chronic Haz Ind:			
Non-Cancer Acute Haz Ind:			

2004 Criteria Data

Facility ID:	15132	***CERR Code:***	
Facility SIC Code:	7532	***TOGT:***	.128
CO:	41	***ROGT:***	.1060462
Air Basin:	SF	***COT:***	
District:	BA	***NOXT:***	
COID:	SM	***SOXT:***	
DISN:	BAY AREA AQMD	***PMT:***	
CHAPIS:		***PM10T:***	

2004 Toxic Data

Facility ID:	15132	***COID:***	SM
Facility SIC Code:	7532	***DISN:***	BAY AREA AQMD
CO:	41	***CHAPIS:***	
Air Basin:	SF	***CERR Code:***	
District:	BA		
TS:			
Health Risk Asmt:			
Non-Cancer Chronic Haz Ind:			
Non-Cancer Acute Haz Ind:			

2005 Criteria Data

Facility ID:	15132	***CERR Code:***	
Facility SIC Code:	7532	***TOGT:***	.128
CO:	41	***ROGT:***	.1060462
Air Basin:	SF	***COT:***	
District:	BA	***NOXT:***	
COID:	SM	***SOXT:***	
DISN:	BAY AREA AQMD	***PMT:***	
CHAPIS:		***PM10T:***	

2005 Toxic Data

Facility ID:	15132	***COID:***	SM
Facility SIC Code:	7532	***DISN:***	BAY AREA AQMD
CO:	41	***CHAPIS:***	
Air Basin:	SF	***CERR Code:***	
District:	BA		
TS:			
Health Risk Asmt:			
Non-Cancer Chronic Haz Ind:			
Non-Cancer Acute Haz Ind:			

2006 Criteria Data

Facility ID:	15132	***CERR Code:***	
Facility SIC Code:	7532	***TOGT:***	.128
CO:	41	***ROGT:***	.1060462
Air Basin:	SF	***COT:***	
District:	BA	***NOXT:***	
COID:	SM	***SOXT:***	
DISN:	BAY AREA AQMD	***PMT:***	
CHAPIS:		***PM10T:***	

2006 Toxic Data

Facility ID:	15132	***COID:***	SM
Facility SIC Code:	7532	***DISN:***	BAY AREA AQMD
CO:	41	***CHAPIS:***	
Air Basin:	SF	***CERR Code:***	
District:	BA		
TS:			
Health Risk Asmt:			
Non-Cancer Chronic Haz Ind:			
Non-Cancer Acute Haz Ind:			

2007 Criteria Data

Facility ID:	15132	***CERR Code:***	
Facility SIC Code:	7532	***TOGT:***	.147
CO:	41	***ROGT:***	.1244382
Air Basin:	SF	***COT:***	
District:	BA	***NOXT:***	
COID:	SM	***SOXT:***	
DISN:	BAY AREA AQMD	***PMT:***	
CHAPIS:		***PM10T:***	

2007 Toxic Data

Facility ID:	15132	***COID:***	SM
Facility SIC Code:	7532	***DISN:***	BAY AREA AQMD

Map Key	Number of Records	Direction	Distance (mi/ft)	Elev/Diff (ft)	Site	DB

CO:	41	**CHAPIS:**	
Air Basin:	SF	**CERR Code:**	
District:	BA		
TS:			
Health Risk Asmt:			
Non-Cancer Chronic Haz Ind:			
Non-Cancer Acute Haz Ind:			

2008 Criteria Data

Facility ID:	15132	**CERR Code:**	
Facility SIC Code:	7532	**TOGT:**	.147
CO:	41	**ROGT:**	.1244382
Air Basin:	SF	**COT:**	
District:	BA	**NOXT:**	
COID:	SM	**SOXT:**	
DISN:	BAY AREA AQMD	**PMT:**	
CHAPIS:		**PM10T:**	

2008 Toxic Data

Facility ID:	15132	**COID:**	SM
Facility SIC Code:	7532	**DISN:**	BAY AREA AQMD
CO:	41	**CHAPIS:**	
Air Basin:	SF	**CERR Code:**	
District:	BA		
TS:			
Health Risk Asmt:			
Non-Cancer Chronic Haz Ind:			
Non-Cancer Acute Haz Ind:			

177	3 of7	ENE	0.15 / 794.25	21.10 / -6	NOD AUTO BODY SHOP, INC 206 BADEN AVENUE SOUTH SAN FRANCISCO CA 94080	EMISSIONS

2009 Criteria Data

Facility ID:	15132	**CERR Code:**	
Facility SIC Code:	7532	**TOGT:**	.147
CO:	41	**ROGT:**	.1244382
Air Basin:	SF	**COT:**	
District:	BA	**NOXT:**	
COID:	SM	**SOXT:**	
DISN:	BAY AREA AQMD	**PMT:**	
CHAPIS:		**PM10T:**	

2009 Toxic Data

Facility ID:	15132	**COID:**	SM
Facility SIC Code:	7532	**DISN:**	BAY AREA AQMD
CO:	41	**CHAPIS:**	
Air Basin:	SF	**CERR Code:**	
District:	BA		
TS:			
Health Risk Asmt:			
Non-Cancer Chronic Haz Ind:			
Non-Cancer Acute Haz Ind:			

2010 Toxic Data

Facility ID:	15132	**COID:**	SM
Facility SIC Code:	7532	**DISN:**	BAY AREA AQMD
CO:	41	**CHAPIS:**	
Air Basin:	SF	**CERR Code:**	
District:	BA		
TS:			
Health Risk Asmt:			
Non-Cancer Chronic Haz Ind:			
Non-Cancer Acute Haz Ind:			

2011 Criteria Data

Facility ID:	15132	**CERR Code:**	
Facility SIC Code:	7532	**TOGT:**	.629
CO:	41	**ROGT:**	.5600384
Air Basin:	SF	**COT:**	
District:	BA	**NOXT:**	
COID:	SM	**SOXT:**	
DISN:	BAY AREA AQMD	**PMT:**	
CHAPIS:		**PM10T:**	

2011 Toxic Data

Facility ID:	15132	**COID:**	SM
Facility SIC Code:	7532	**DISN:**	BAY AREA AQMD
CO:	41	**CHAPIS:**	
Air Basin:	SF	**CERR Code:**	
District:	BA		
TS:			
Health Risk Asmt:			
Non-Cancer Chronic Haz Ind:			
Non-Cancer Acute Haz Ind:			

2012 Criteria Data

Facility ID:	15132	**CERR Code:**	
Facility SIC Code:	7532	**TOGT:**	.629
CO:	41	**ROGT:**	.5600384
Air Basin:	SF	**COT:**	
District:	BA	**NOXT:**	
COID:	SM	**SOXT:**	
DISN:	BAY AREA AQMD	**PMT:**	
CHAPIS:		**PM10T:**	

2012 Toxic Data

Facility ID:	15132	**COID:**	SM
Facility SIC Code:	7532	**DISN:**	BAY AREA AQMD
CO:	41	**CHAPIS:**	
Air Basin:	SF	**CERR Code:**	
District:	BA		
TS:			
Health Risk Asmt:			
Non-Cancer Chronic Haz Ind:			
Non-Cancer Acute Haz Ind:			

2013 Criteria Data

Facility ID:	15132	**CERR Code:**	
Facility SIC Code:	7532	**TOGT:**	.629
CO:	41	**ROGT:**	.5600384
Air Basin:	SF	**COT:**	
District:	BA	**NOXT:**	

COID:	SM	***SOXT:***	
DISN:	BAY AREA AQMD	***PMT:***	
CHAPIS:		***PM10T:***	

2013 Toxic Data

Facility ID:	15132	***COID:***	SM
Facility SIC Code:	7532	***DISN:***	BAY AREA AQMD
CO:	41	***CHAPIS:***	
Air Basin:	SF	***CERR Code:***	
District:	BA		
TS:			
Health Risk Asmt:			
Non-Cancer Chronic Haz Ind:			
Non-Cancer Acute Haz Ind:			

2014 Criteria Data

Facility ID:	15132	***CERR Code:***	
Facility SIC Code:	7532	***TOGT:***	.628254195
CO:	41	***ROGT:***	
Air Basin:	SF	***COT:***	
District:	BA	***NOXT:***	
COID:	SM	***SOXT:***	
DISN:	BAY AREA AQMD	***PMT:***	
CHAPIS:		***PM10T:***	

2014 Toxic Data

Facility ID:	15132	***COID:***	SM
Facility SIC Code:	7532	***DISN:***	BAY AREA AQMD
CO:	41	***CHAPIS:***	
Air Basin:	SF	***CERR Code:***	
District:	BA		
TS:			
Health Risk Asmt:			
Non-Cancer Chronic Haz Ind:			
Non-Cancer Acute Haz Ind:			

2015 Criteria Data

Facility ID:	15132	***CERR Code:***	
Facility SIC Code:	7532	***TOGT:***	.628254243
CO:	41	***ROGT:***	.563138544
Air Basin:	SF	***COT:***	
District:	BA	***NOXT:***	
COID:	SM	***SOXT:***	
DISN:	BAY AREA AQMD	***PMT:***	
CHAPIS:		***PM10T:***	

2015 Toxic Data

Facility ID:	15132	***COID:***	SM
Facility SIC Code:	7532	***DISN:***	BAY AREA AQMD
CO:	41	***CHAPIS:***	
Air Basin:	SF	***CERR Code:***	
District:	BA		
TS:			
Health Risk Asmt:			
Non-Cancer Chronic Haz Ind:			
Non-Cancer Acute Haz Ind:			

Map Key	Number of Records	Direction	Distance (mi/ft)	Elev/Diff (ft)	Site	DB
177	4 of7	ENE	0.15 / 794.25	21.10 / -6	NOD AUTO BODY SHOP, INC 206 BADEN AVE SOUTH SAN FRANCISCO CA 94080	EMISSIONS

2017 Toxic Data

Facility ID:	15132	**COID:**	SM
Facility SIC Code:	7532	**DISN:**	BAY AREA AQMD
CO:	41	**CHAPIS:**	
Air Basin:	SF	**CERR Code:**	
District:	BA		
TS:			
Health Risk Asmt:			
Non-Cancer Chronic Haz Ind:			
Non-Cancer Acute Haz Ind:			

177	5 of7	ENE	0.15 / 794.25	21.10 / -6	N.O.D AUTO BODY SHOP INC 206 BADEN AVE SOUTH SAN FRANCISCO CA 94080	RCRA TSD

EPA Handler ID:	CAL000251424
Gen Status Universe:	No Report
Contact Name:	NESTOR DAZA
Contact Address:	206 , BADEN AVE , , SOUTH SAN FRANCISCO , CA, 94080 , US
Contact Phone No and Ext:	650-589-3373
Contact Email:	NODBODYSHOP206@GMAIL.COM
Contact Country:	US
Land Type:	Other
County Name:	SAN MATEO
EPA Region:	09
Receive Date:	20230608
Location Latitude:	37.653992
Location Longitude:	-122.409417

Violation/Evaluation Summary

Note: NO RECORDS: As of Oct 2023, there are no Compliance Monitoring and Enforcement (violation) records associated with this facility (EPA ID).

Handler Summary

Importer Activity:	No
Mixed Waste Generator:	No
Transporter Activity:	No
Transfer Facility:	No
Onsite Burner Exemption:	No
Smelting, Melting and Refining:	No
Underground Injection Control:	No
Commercial TSD:	No
Used Oil Transporter:	No
Used Oil Transfer Facility:	No
Used Oil Processor:	No
Used Oil Refiner:	No
Used Oil Burner:	No
Used Oil Market Burner:	No
Used Oil Spec Marketer:	No

Hazardous Waste Handler Details

Sequence No:	1
Receive Date:	20020503

Handler Name: N.O.D AUTO BODY
Federal Waste Generator Code: N
Generator Code Description: Not a Generator, Verified
Source Type: Implementer
TSD Activity: Y

Hazardous Waste Handler Details

Sequence No: 2
Receive Date: 20230608
Handler Name: N.O.D AUTO BODY SHOP INC
Federal Waste Generator Code: N
Generator Code Description: Not a Generator, Verified
Source Type: Implementer
TSD Activity: N

Owner/Operator Details

Owner/Operator Ind: Current Operator
Type: Other
Name: NESTOR DAZA, PRESIDENT
Date Became Current:
Date Ended Current:
Phone: 650-589-3373
Source Type: Implementer
Street No:
Street 1: 206 BADEN AVE
Street 2:
City: SOUTH SAN FRANCISCO
State: CA
Country:
Zip Code: 94080

Owner/Operator Ind: Current Owner
Type: Other
Name: N.O.D. AUTO BODY SHOP, INC.
Date Became Current:
Date Ended Current:
Phone: 650-589-3373
Source Type: Implementer
Street No:
Street 1: 206 BADEN AVE
Street 2:
City: SOUTH SAN FRANCISCO
State: CA
Country:
Zip Code: 94080-0000

Owner/Operator Ind: Current Operator
Type: Other
Name: N.O.D. AUTO BODY SHOP INC
Date Became Current:
Date Ended Current:
Phone: 650-589-3373
Source Type: Implementer
Street No: 206
Street 1: BADEN AVE
Street 2:
City: SOUTH SAN FRANCISCO
State: CA
Country: US
Zip Code: 94080

Owner/Operator Ind: Current Owner
Type: Other
Name: N.O.D. AUTO BODY SHOP INC
Date Became Current:
Date Ended Current:
Phone: 650-589-3373
Source Type: Implementer
Street No: 206
Street 1: BADEN AVE
Street 2:
City: SOUTH SAN FRANCISCO
State: CA
Country: US
Zip Code: 94080

Historical Handler Details

Receive Dt: 20020503
Generator Code Description: Not a Generator, Verified
Handler Name: N.O.D AUTO BODY

177	6 of7	ENE	0.15 / 794.25	21.10 / -6	MICHAEL A CALEGARI TRUST 206 BADEN AVE. SOUTH SAN FRANCISCO CA 94080	RCRA TSD

EPA Handler ID: CAC003013262
Gen Status Universe: No Report
Contact Name: MICHAEL A CALEGARI, TRUSTEE
Contact Address: 333 EL CAMINO REAL , , SOUTH SAN FRANCISCO , CA, 94080 ,

Contact Phone No and Ext:	650-589-7300
Contact Email:	BEN@ENVIREST.COM
Contact Country:	
Land Type:	
County Name:	SAN MATEO
EPA Region:	09
Receive Date:	20190503
Location Latitude:	37.653992
Location Longitude:	-122.409417

Violation/Evaluation Summary

Note:	NO RECORDS: As of Oct 2023, there are no Compliance Monitoring and Enforcement (violation) records associated with this facility (EPA ID).

Handler Summary

Importer Activity:	No
Mixed Waste Generator:	No
Transporter Activity:	No
Transfer Facility:	No
Onsite Burner Exemption:	No
Smelting, Melting and Refining:	No
Underground Injection Control:	No
Commercial TSD:	No
Used Oil Transporter:	No
Used Oil Transfer Facility:	No
Used Oil Processor:	No
Used Oil Refiner:	No
Used Oil Burner:	No
Used Oil Market Burner:	No
Used Oil Spec Marketer:	No

Hazardous Waste Handler Details

Sequence No:	1
Receive Date:	20190503
Handler Name:	MICHAEL A CALEGARI TRUST
Federal Waste Generator Code:	N
Generator Code Description:	Not a Generator, Verified
Source Type:	Implementer
TSD Activity:	Y

Owner/Operator Details

Owner/Operator Ind:	Current Owner	**Street No:**	
Type:	Other	**Street 1:**	333 EL CAMINO REAL
Name:	MICHAEL A CALEGARI TRUST	**Street 2:**	
Date Became Current:		**City:**	SOUTH SAN FRANCISCO
Date Ended Current:		**State:**	CA
Phone:	650-589-7300	**Country:**	
Source Type:	Implementer	**Zip Code:**	94080

Owner/Operator Ind:	Current Operator	**Street No:**	
Type:	Other	**Street 1:**	333 EL CAMINO REAL
Name:	MICHAEL A CALEGARI, TRUSTEE	**Street 2:**	
Date Became Current:		**City:**	SOUTH SAN FRANCISCO
Date Ended Current:		**State:**	CA
Phone:	650-589-7300	**Country:**	
Source Type:	Implementer	**Zip Code:**	94080

177	*7 of7*	*ENE*	*0.15 / 794.25*	*21.10 / -6*	*NOD AUTO BODY SHOP INC 206 BADEN AVE*	*EMISSIONS*

Map Key	Number of Records	Direction	Distance (mi/ft)	Elev/Diff (ft)	Site	DB
					SOUTH SAN FRANCISCO CA 94080	

2018 Criteria Data

Facility ID:	15132	**CERR Code:**	
Facility SIC Code:	7532	**TOGT:**	.480000019
CO:	41	**ROGT:**	.4741920187701
Air Basin:	SF	**COT:**	
District:	BA	**NOXT:**	
COID:	SM	**SOXT:**	
DISN:	BAY AREA AQMD	**PMT:**	
CHAPIS:		**PM10T:**	

2018 Toxic Data

Facility ID:	15132	**COID:**	SM
Facility SIC Code:	7532	**DISN:**	BAY AREA AQMD
CO:	41	**CHAPIS:**	
Air Basin:	SF	**CERR Code:**	
District:	BA		
TS:			
Health Risk Asmt:			
Non-Cancer Chronic Haz Ind:			
Non-Cancer Acute Haz Ind:			

2020 Criteria Data

CO:	41	**CHAPIS:**	
Air Basin:	SF	**CERR Code:**	
Facility ID:	15132	**ROGT:**	.4741920187701
District:	BA	**COT:**	
Facility SIC Code:	7532	**NOXT:**	
CO ID:	SM	**SOXT:**	
DISN:	BAY AREA AQMD		
TOGT:	.480000019		
PMT:			
PM10T:			

2020 Toxic Data

CO:	41	**DISN:**	BAY AREA AQMD
Air Basin:	SF	**CHAPIS:**	
Facility ID:	15132	**CHERR Code:**	
District:	BA	**TS:**	
Facility SIC Code:	7532	**Health Risk Asmt:**	
COID:	SM		
Non-Cancer Chronic Haz Ind:			
Non-Cancer Acute Haz Ind:			

178	1 of1	NW	0.15 / 794.92	66.43 / 39	JACK IN THE BOX #448 201 SPRUCE SOUTH SAN FRANCISCO CA 94080	CUPA SANMATEO

Facility ID: FA0066402

Detail(s)

Program Category: BUSINESS PLAN PROGRAM
Billing Status: Active, billable

Map Key	Number of Records	Direction	Distance (mi/ft)	Elev/Diff (ft)	Site	DB

Program Element: STORES MV FUELS OR WASTE ONLY

179	1 of2	SSE	0.15 / 798.08	9.38 / -18	SOUTH CITY SCAVENGER 69 S LINDEN AVE SOUTH SAN FRANCISCO CA	LOP SANMATEO

Case No: 550121
APN: 014103090
Case Type: O- Other Groundwater affected (uses other than drinking water)
Global ID: T0608100721

LUST Status

Status: 9- Case Closed

179	2 of2	SSE	0.15 / 798.08	9.38 / -18	ACUTECH AUTO 69 S LINDEN SOUTH SAN FRANCISCO CA 94080	DELISTED HAZ

Siteid: 89677
Latitude: 37.647350
Longitude: -122.412530
Original Source: CHAZ
Record Date: 20-OCT-2017

180	1 of1	SW	0.15 / 804.67	11.03 / -16	AUTOPLUS BODY SHOP & PAINT 433 SO CANAL STREET SOUTH SAN FRANCISCO CA 94080	EMISSIONS

1996 Criteria Data

Facility ID:	11037	**CERR Code:**	
Facility SIC Code:	7532	**TOGT:**	.2
CO:	41	**ROGT:**	.16
Air Basin:	SF	**COT:**	
District:	BA	**NOXT:**	
COID:	SM	**SOXT:**	
DISN:	BAY AREA AQMD	**PMT:**	
CHAPIS:		**PM10T:**	

1996 Toxic Data

Facility ID:	11037	**COID:**	SM
Facility SIC Code:	7532	**DISN:**	BAY AREA AQMD
CO:	41	**CHAPIS:**	
Air Basin:	SF	**CERR Code:**	
District:	BA		
TS:			
Health Risk Asmt:			
Non-Cancer Chronic Haz Ind:			
Non-Cancer Acute Haz Ind:			

1999 Criteria Data

Facility ID:	11037	**CERR Code:**	
Facility SIC Code:	7532	**TOGT:**	.148
CO:	41	**ROGT:**	.1198262
Air Basin:	SF	**COT:**	

District:	BA	***NOXT:***	
COID:	SM	***SOXT:***	
DISN:	BAY AREA AQMD	***PMT:***	
CHAPIS:		***PM10T:***	

1999 Toxic Data

Facility ID:	11037	***COID:***	SM
Facility SIC Code:	7532	***DISN:***	BAY AREA AQMD
CO:	41	***CHAPIS:***	
Air Basin:	SF	***CERR Code:***	
District:	BA		
TS:			
Health Risk Asmt:			
Non-Cancer Chronic Haz Ind:			
Non-Cancer Acute Haz Ind:			

2000 Criteria Data

Facility ID:	11037	***CERR Code:***	
Facility SIC Code:	7532	***TOGT:***	.148
CO:	41	***ROGT:***	.12
Air Basin:	SF	***COT:***	
District:	BA	***NOXT:***	
COID:	SM	***SOXT:***	
DISN:	BAY AREA AQMD	***PMT:***	
CHAPIS:		***PM10T:***	

2000 Toxic Data

Facility ID:	11037	***COID:***	SM
Facility SIC Code:	7532	***DISN:***	BAY AREA AQMD
CO:	41	***CHAPIS:***	
Air Basin:	SF	***CERR Code:***	
District:	BA		
TS:			
Health Risk Asmt:			
Non-Cancer Chronic Haz Ind:			
Non-Cancer Acute Haz Ind:			

2001 Criteria Data

Facility ID:	11037	***CERR Code:***	
Facility SIC Code:	7532	***TOGT:***	.43
CO:	41	***ROGT:***	.35
Air Basin:	SF	***COT:***	
District:	BA	***NOXT:***	
COID:	SM	***SOXT:***	
DISN:	BAY AREA AQMD	***PMT:***	
CHAPIS:		***PM10T:***	

2001 Toxic Data

Facility ID:	11037	***COID:***	SM
Facility SIC Code:	7532	***DISN:***	BAY AREA AQMD
CO:	41	***CHAPIS:***	
Air Basin:	SF	***CERR Code:***	
District:	BA		
TS:			
Health Risk Asmt:			
Non-Cancer Chronic Haz Ind:			
Non-Cancer Acute Haz Ind:			

2002 Criteria Data

Facility ID:	11037	***CERR Code:***	
Facility SIC Code:	7532	***TOGT:***	.206
CO:	41	***ROGT:***	.171505
Air Basin:	SF	***COT:***	
District:	BA	***NOXT:***	
COID:	SM	***SOXT:***	
DISN:	BAY AREA AQMD	***PMT:***	
CHAPIS:		***PM10T:***	

2002 Toxic Data

Facility ID:	11037	***COID:***	SM
Facility SIC Code:	7532	***DISN:***	BAY AREA AQMD
CO:	41	***CHAPIS:***	
Air Basin:	SF	***CERR Code:***	
District:	BA		
TS:			
Health Risk Asmt:			
Non-Cancer Chronic Haz Ind:			
Non-Cancer Acute Haz Ind:			

2003 Criteria Data

Facility ID:	11037	***CERR Code:***	
Facility SIC Code:	7532	***TOGT:***	.206
CO:	41	***ROGT:***	.17
Air Basin:	SF	***COT:***	
District:	BA	***NOXT:***	
COID:	SM	***SOXT:***	
DISN:	BAY AREA AQMD	***PMT:***	
CHAPIS:		***PM10T:***	

2003 Toxic Data

Facility ID:	11037	***COID:***	SM
Facility SIC Code:	7532	***DISN:***	BAY AREA AQMD
CO:	41	***CHAPIS:***	
Air Basin:	SF	***CERR Code:***	
District:	BA		
TS:			
Health Risk Asmt:			
Non-Cancer Chronic Haz Ind:			
Non-Cancer Acute Haz Ind:			

2004 Criteria Data

Facility ID:	11037	***CERR Code:***	
Facility SIC Code:	7532	***TOGT:***	.206
CO:	41	***ROGT:***	.171505
Air Basin:	SF	***COT:***	
District:	BA	***NOXT:***	
COID:	SM	***SOXT:***	
DISN:	BAY AREA AQMD	***PMT:***	
CHAPIS:		***PM10T:***	

2004 Toxic Data

Facility ID:	11037	***COID:***	SM
Facility SIC Code:	7532	***DISN:***	BAY AREA AQMD
CO:	41	***CHAPIS:***	

Map Key	Number of Records	Direction	Distance (mi/ft)	Elev/Diff (ft)	Site	DB

Air Basin: SF
District: BA
TS:
Health Risk Asmt:
Non-Cancer Chronic Haz Ind:
Non-Cancer Acute Haz Ind:
CERR Code:

2005 Criteria Data

Facility ID: 11037
Facility SIC Code: 7532
CO: 41
Air Basin: SF
District: BA
COID: SM
DISN: BAY AREA AQMD
CHAPIS:
CERR Code:
TOGT: .206
ROGT: .171505
COT:
NOXT:
SOXT:
PMT:
PM10T:

2005 Toxic Data

Facility ID: 11037
Facility SIC Code: 7532
CO: 41
Air Basin: SF
District: BA
TS:
Health Risk Asmt:
Non-Cancer Chronic Haz Ind:
Non-Cancer Acute Haz Ind:
COID: SM
DISN: BAY AREA AQMD
CHAPIS:
CERR Code:

181	1 of1	ENE	0.15 / 805.09	27.10 / 0	PIERCES TRUCK REPAIR & SERVICE 201 LINDEN SOUTH SAN FRANCISCO CA 94080	CUPA SANMATEO

Facility ID: FA0006572

Detail(s)

Program Category: HAZARDOUS WASTE PROGRAM
Billing Status: Inactive, non-billable
Program Element: GENERATES & RECYCLES WASTE OIL/SOLVENT

Program Category: BUSINESS PLAN PROGRAM
Billing Status: Inactive, non-billable
Program Element: STORES HAZ MAT <219GAL,1,999LB, 879CF

182	1 of1	SW	0.15 / 812.69	12.47 / -15	A & W 431 CANAL SOUTH SAN FRANCISCO CA 94080	CUPA SANMATEO

Facility ID: FA0023392

Detail(s)

Program Category: BUSINESS PLAN PROGRAM
Billing Status: Inactive, non-billable
Program Element: STORES MV FUELS OR WASTE ONLY

Program Category: HAZARDOUS WASTE PROGRAM
Billing Status: Inactive, non-billable

Map Key	Number of Records	Direction	Distance (mi/ft)	Elev/Diff (ft)	Site	DB

Program Element: GENERATES & RECYCLES WASTE OIL/SOLVENT

183	1 of6	ESE	0.15 / 814.23	2.09 / -25	GENOTYPES 61 AIRPORT SOUTH SAN FRANCISCO CA 94080	CUPA SANMATEO

Facility ID: FA0014603

Detail(s)

Program Category: HAZARDOUS WASTE PROGRAM
Billing Status: Inactive, non-billable
Program Element: GENERATES & RECYCLES WASTE OIL/SOLVENT

Program Category: MEDICAL WASTE
Billing Status: Inactive, non-billable
Program Element: SQG ON-SITE TREATMENT (1-199 LB/MO)

183	2 of6	ESE	0.15 / 814.23	2.09 / -25	HERMES BIOSCIENCES, INC 61 AIRPORT SOUTH SAN FRANCISCO CA 94080	CUPA SANMATEO

Facility ID: FA0026018

Detail(s)

Program Category: MEDICAL WASTE
Billing Status: Inactive, non-billable
Program Element: SQG OFF-SITE TREATMENT (1-199 LB/MO)

Program Category: HAZARDOUS WASTE PROGRAM
Billing Status: Inactive, non-billable
Program Element: GENERATES & RECYCLES WASTE OIL/SOLVENT

Program Category: BUSINESS PLAN PROGRAM
Billing Status: Inactive, non-billable
Program Element: BUSINESS PLAN - GENERAL

183	3 of6	ESE	0.15 / 814.23	2.09 / -25	CALIFORNIA HOME HEALTH 61 AIRPORT SOUTH SAN FRANCISCO CA 94080	CUPA SANMATEO

Facility ID: FA0058920

Detail(s)

Program Category: MEDICAL WASTE
Billing Status: Active, billable
Program Element: SQG OFF-SITE TREATMENT (1-199 LB/MO)

183	4 of6	ESE	0.15 / 814.23	2.09 / -25	GENOTYPES 61 AIRPORT SOUTH SAN FRANCISCO CA 94080	MED WST SANMATEO

Facility ID: FA0014603 **Record ID:**

Details

Map Key	Number of Records	Direction	Distance (mi/ft)	Elev/Diff (ft)	Site	DB

Record ID: PR0010522 **Curr Insp:**
Status: **Strt No:**
PE: 4511 **Strt Addr:**
Billing Code: 02
Program Element: SQG ON-SITE TREATMENT (1-199 LB/MO)

183	5 of6	ESE	0.15 / 814.23	2.09 / -25	HERMES BIOSCIENCES, INC 61 AIRPORT SOUTH SAN FRANCISCO CA 94080	MED WST SANMATEO

Facility ID: FA0026018 **Record ID:**

Details

Record ID: PR0037519 **Curr Insp:**
Status: **Strt No:**
PE: 4510 **Strt Addr:**
Billing Code: 02
Program Element: SQG OFF-SITE TREATMENT (1-199 LB/MO)

183	6 of6	ESE	0.15 / 814.23	2.09 / -25	CALIFORNIA HOME HEALTH 61 AIRPORT SOUTH SAN FRANCISCO CA 94080	MED WST SANMATEO

Facility ID: FA0058920 **Record ID:**

Details

Record ID: PR0081580 **Curr Insp:**
Status: **Strt No:**
PE: 4510 **Strt Addr:**
Billing Code: 02
Program Element: SQG OFF-SITE TREATMENT (1-199 LB/MO)

184	1 of1	SW	0.16 / 832.53	13.54 / -14	AUTO PLUS 433 CANAL SOUTH SAN FRANCISCO CA 94080	CUPA SANMATEO

Facility ID: FA0014712

Detail(s)

Program Category: HAZARDOUS WASTE PROGRAM
Billing Status: Inactive, non-billable
Program Element: GENERATES & RECYCLES WASTE OIL/SOLVENT

Program Category: BUSINESS PLAN PROGRAM
Billing Status: Inactive, non-billable
Program Element: STORES HAZ MAT <219GAL,1,999LB, 879CF

185	1 of1	WSW	0.16 / 833.31	11.76 / -16	FLEET AUTO BODY SERVICE 457 SO CANAL STREET SOUTH SAN FRANCISCO CA 94080	EMISSIONS

1990 Criteria Data

Map Key	Number of Records	Direction	Distance (mi/ft)	Elev/Diff (ft)	Site	DB

Facility ID:	4896	**CERR Code:**	
Facility SIC Code:	7532	**TOGT:**	.3
CO:	41	**ROGT:**	.29446
Air Basin:	SF	**COT:**	
District:	BA	**NOXT:**	
COID:	SM	**SOXT:**	
DISN:	BAY AREA AQMD	**PMT:**	
CHAPIS:		**PM10T:**	

1990 Toxic Data

Facility ID:	4896	**COID:**	SM
Facility SIC Code:	7532	**DISN:**	BAY AREA AQMD
CO:	41	**CHAPIS:**	
Air Basin:	SF	**CERR Code:**	
District:	BA		
TS:			
Health Risk Asmt:			
Non-Cancer Chronic Haz Ind:			
Non-Cancer Acute Haz Ind:			

186	1 of2	SW	0.16 / 839.37	11.11 / -16	MORENA TRUST 437 S CANAL ST SOUTH SAN FRANCISCO CA	DELISTED COUNTY

Delisted County Records

Original Source Facility ID:	559211
Original Source Name:	San Mateo County LOP List
Record Dt:	18-SEP-2017
Record Date:	18-SEP-2017

186	2 of2	SW	0.16 / 839.37	11.11 / -16	MORENA TRUST 437 SOUTH CANAL STREET SOUTH SAN FRANCISCO CA 94080	CLEANUP SITES

Global ID:	T10000004255	**Case Type (DL):**	
Site Facility Type:		**Census Tract:**	6081602300
Cleanup Status:		**RWQCB Region (DL):**	
Status (SRCH):	OPEN - SITE ASSESSMENT	**Longitude:**	
Status (DL):		**Latitude:**	
Status Date (DL):			
Address:	437 SOUTH CANAL STREET		
City:	SOUTH SAN FRANCISCO		
County:	SAN MATEO		
Zip:	94080		
State:	CA		
Report Source:	Cleanup Program Sites - GeoTracker Search Results (SRCH)		

GeoTracker Sites Data Download - Site Details

RB Case No:	
Local Case No:	
Begin Date:	7/20/2012
Lead Agency:	DEPARTMENT OF TOXIC SUBSTANCES CONTROL
Local Agency:	DEPARTMENT OF TOXIC SUBSTANCES CONTROL
CUF Case:	NO
CalEnvScreen Score:	
EPA Region:	9
Qty Rlsd Gallons:	
Potential COC:	Trichloroethylene (TCE), Waste Oil / Motor / Hydraulic / Lubricating

How Discovered:
Stop Method:
Stop Description:
Case Worker: JT
Military DoD Site: No
Leak Reported Dt: 2012-07-24 00:00:00
No Further Action Dt:
Potential Media of Concern:
How Discovered Description:
Calwater Watershed Name: South Bay - San Mateo Bayside (204.40)
DWR GW Subbasin Name: Westside (2-035)
Disadvantaged Community:
Coordinate Source: Google Map Move
Discharge Cause:
Discharge Source:
Facility Project Sub Type:
Calenviroscreen 3 Score: 71-75%
Calenviroscreen 4 Score: 80-85%
File Location: State Records Center
Site History:

Site opened 9/4/2012

GeoTracker Sites Data Download - Status History

Status: Open - Site Assessment
Status Date: 2012-09-04 00:00:00

Status: Open - Case Begin Date
Status Date: 2012-07-20 00:00:00

GeoTracker Sites Data Download - Regulatory Contacts

Contact Type: Regional Board Caseworker
Contact Name: Regional Water Board
Organization Name: SAN FRANCISCO BAY RWQCB (REGION 2)
Address: 1515 CLAY ST SUITE 1400
City: OAKLAND
Email:
Phone No:

GeoTracker Search - Facilities (as of October 16, 2023)

Project Status:
Cuf Claim No:
CUF Priority Assign:
CUF Amount Paid:
Composting Method:
Facility Type:
WDR Place Type:
WDR File No:
WDR Order No:
File Location: STATE RECORDS CENTER
User Defined Beneficial Use:
Designated Beneficial Use: MUN, AGR, IND, PROC
Designated Beneficl Use Desc: Municipal and Domestic Supply, Agricultural Supply, Industrial Service Supply, Industrial Process Supply
Project Oversight Agencies:
Report Link: https://geotracker.waterboards.ca.gov/profile_report?global_id=T10000004255
Cleanup Status Detail: OPEN - SITE ASSESSMENT AS OF 9/4/2012
Potential COC: TRICHLOROETHYLENE (TCE), WASTE OIL / MOTOR / HYDRAULIC / LUBRICATING
Potential Media of Concern: NONE SPECIFIED
Groundwater Monitoring Freq:
DWR GW Sub Basin: Westside (2-035)
CalWater Watershed Name: South Bay - San Mateo Bayside (204.40)
Post Closure Site Management:

Future Land Use:
Cleanup Oversight Agencies: DEPARTMENT OF TOXIC SUBSTANCES CONTROL (LEAD)
SAN FRANCISCO BAY RWQCB (REGION 2)
CASE MANAGER: Regional Water Board
SAN MATEO COUNTY LOP - CASE #: 559211
Cleanup History Link: https://geotracker.waterboards.ca.gov/profile_report_include?global_id=T10000004255&tabname=regulatoryhistory
Site History:

Site opened 9/4/2012

GeoTracker Search - Regulatory Activities (as of October 16, 2023)

Action Type: Enforcement - Other
Action: UNK
Action Date:
Received Issue Date:
Doc Link:
Title Description Comments:

Action Type: Response Requested - Other
Action: Correspondence
Action Date: 9/16/2016
Received Issue Date:
Doc Link:
Title Description Comments:

Action Type: Response Requested - Reports
Action: Phase I Assessment Report
Action Date: 8/8/2016
Received Issue Date: 8/8/2016
Doc Link: https://geotracker.waterboards.ca.gov/view_documents_all?global_id=T10000004255&doc_id=5897780
Title Description Comments:

PHASE I ENVIRONMENTAL SITE ASSESSMENT

Action Type: Response Requested - Reports
Action: Preliminary Site Assessment Report
Action Date: 8/8/2016
Received Issue Date: 8/8/2016
Doc Link: https://geotracker.waterboards.ca.gov/view_documents_all?global_id=T10000004255&doc_id=5897781
Title Description Comments:

LIMITED SUBSURFACE INVESTIGATION REPORT

Action Type: Referral to Other Agency
Action: Referral to Other State Agency
Action Date: 7/21/2016
Received Issue Date: 7/21/2016
Doc Link:
Title Description Comments:

Transfer to DTSC

Action Type: Other Regulatory Actions
Action: Staff Letter - #20160707
Action Date: 7/7/2016
Received Issue Date: 7/7/2016
Doc Link: https://geotracker.waterboards.ca.gov/view_documents?global_id=T10000004255&enforcement_id=6291311&temptable=ENFORCEMENT
Title Description Comments:

letter requesting additional evaluation of vapor intrusion pathway.

Action Type: Response Requested - Reports
Action: Monitoring Report - Semi-Annually - Regulator Responded
Action Date: 5/15/2016
Received Issue Date: 5/25/2016
Doc Link: https://geotracker.waterboards.ca.gov/view_documents_all?global_id=T10000004255&doc_id=5893075
Title Description Comments:

cool season vapor sampling. - see letter dated 7/7/2016

Action Type: Other Regulatory Actions
Action: Staff Letter - #20151230
Action Date: 12/30/2015
Received Issue Date: 12/30/2015
Doc Link: https://geotracker.waterboards.ca.gov/view_documents?global_id=T10000004255&enforcement_id=6271220&temptable=ENFORCEMENT
Title Description Comments:

request for cool season indoor air sampling and continued sub-slab sampling until stabilization occurs.

Action Type: Response Requested - Reports
Action: Monitoring Report - Semi-Annually - Regulator Responded
Action Date: 11/15/2015
Received Issue Date: 11/16/2015
Doc Link: https://geotracker.waterboards.ca.gov/view_documents_all?global_id=T10000004255&doc_id=5845278
Title Description Comments:

With indoor air results - see letter dated 12/30/2015

Action Type: Other Regulatory Actions
Action: Staff Letter - #20150618
Action Date: 6/18/2015
Received Issue Date: 6/18/2015
Doc Link: https://geotracker.waterboards.ca.gov/view_documents?global_id=T10000004255&enforcement_id=6249388&temptable=ENFORCEMENT
Title Description Comments:

Response to Progress update and response letter

Action Type: Response Requested - Workplans
Action: Site Investigation Workplan - Regulator Responded
Action Date: 5/22/2015
Received Issue Date: 5/22/2015
Doc Link: https://geotracker.waterboards.ca.gov/view_documents_all?global_id=T10000004255&doc_id=5831642
Title Description Comments:

source area assessment and indoor vapor assessment - see letter dated 6/18/2015

Action Type: Response Requested - Reports
Action: Monitoring Report - Semi-Annually
Action Date: 5/15/2015
Received Issue Date:
Doc Link:
Title Description Comments:

indoor and subslab vapor results

Action Type: Other Regulatory Actions
Action: Staff Letter - #20150225
Action Date: 2/25/2015
Received Issue Date: 2/25/2015
Doc Link: https://geotracker.waterboards.ca.gov/view_documents?global_id=T10000004255&enforcement_id=6236909&temptable=ENFORCEMENT
Title Description Comments:

request for workplan to complete source area assessment and collect indoor air samples

Action Type: Response Requested - Reports
Action: Pilot Study/ Treatability Report - Regulator Responded
Action Date: 8/15/2014
Received Issue Date: 12/22/2014
Doc Link: https://geotracker.waterboards.ca.gov/view_documents_all?global_id=T10000004255&doc_id=5806603
Title Description Comments:

- see letter dated 2/25/2015

Action Type: Other Regulatory Actions
Action: Staff Letter - #20140604
Action Date: 6/4/2014
Received Issue Date: 6/4/2014
Doc Link: https://geotracker.waterboards.ca.gov/view_documents?global_id=T10000004255&enforcement_id=6205568&temptable=ENFORCEMENT
Title Description Comments:

approval of 14 day VE test with conditions

Action Type: Other Regulatory Actions
Action: Email Correspondence
Action Date: 2/21/2014
Received Issue Date: 2/21/2014
Doc Link: https://geotracker.waterboards.ca.gov/view_documents?global_id=T10000004255&enforcement_id=6532945&temptable=ENFORCEMENT
Title Description Comments:

Email Correspondences (2014 & 2016)

Action Type: Response Requested - Reports
Action: Site Assessment Report - Regulator Responded
Action Date: 2/21/2014
Received Issue Date: 5/5/2014
Doc Link: https://geotracker.waterboards.ca.gov/view_documents_all?global_id=T10000004255&doc_id=5788606
Title Description Comments:

Action Type: Other Regulatory Actions
Action: Technical Correspondence / Assistance / Other
Action Date: 1/28/2014
Received Issue Date: 1/28/2014
Doc Link: https://geotracker.waterboards.ca.gov/view_documents?global_id=T10000004255&enforcement_id=6532950&temptable=ENFORCEMENT
Title Description Comments:

GPP Field Observations/Inspection Reports (Notes)

Action Type: Other Regulatory Actions
Action: Technical Correspondence / Assistance / Other
Action Date: 1/22/2014
Received Issue Date: 1/22/2014
Doc Link: https://geotracker.waterboards.ca.gov/view_documents?global_id=T10000004255&enforcement_id=6532951&temptable=ENFORCEMENT
Title Description Comments:

Permit

Action Type: Other Regulatory Actions
Action: Staff Letter - #20131106
Action Date: 11/6/2013
Received Issue Date: 11/6/2013
Doc Link: https://geotracker.waterboards.ca.gov/view_documents?

global_id=T10000004255&enforcement_id=6181562&temptable=ENFORCEMENT

Title Description Comments:

workplan approval.

Action Type: Response Requested - Workplans
Action: Preliminary Site Assessment Workplan - Addendum - Regulator Responded
Action Date: 7/26/2013
Received Issue Date: 9/10/2013
Doc Link: https://geotracker.waterboards.ca.gov/view_documents_all?global_id=T10000004255&doc_id=5773378
Title Description Comments:

Stand alone addendum was not submitted. Rather the site assessment report was submitted that included requested changes. This report also included a workplan for the next phase of work which GPP concurs with comments.

Action Type: Other Regulatory Actions
Action: Staff Letter - #20130619
Action Date: 6/19/2013
Received Issue Date: 6/19/2013
Doc Link: https://geotracker.waterboards.ca.gov/view_documents?global_id=T10000004255&enforcement_id=6163276&temptable=ENFORCEMENT
Title Description Comments:

Request for WP addendum

Action Type: Response Requested - Workplans
Action: Preliminary Site Assessment Workplan - Regulator Responded
Action Date: 4/19/2013
Received Issue Date: 4/24/2013
Doc Link: https://geotracker.waterboards.ca.gov/view_documents_all?global_id=T10000004255&doc_id=5762922
Title Description Comments:

Action Type: Other Regulatory Actions
Action: Staff Letter - #20130214
Action Date: 2/14/2013
Received Issue Date: 2/14/2013
Doc Link: https://geotracker.waterboards.ca.gov/view_documents?global_id=T10000004255&enforcement_id=6149433&temptable=ENFORCEMENT
Title Description Comments:

Request for workplan to define extent of contamination

Action Type: Response Requested - Other
Action: Verbal Communication
Action Date: 10/13/2012
Received Issue Date: 10/13/2012
Doc Link:
Title Description Comments:

set up meeting- declined meeting

Action Type: Agreements
Action: Voluntary Remedial Action Agreement
Action Date: 10/10/2012
Received Issue Date: 10/10/2012
Doc Link: https://geotracker.waterboards.ca.gov/view_documents?global_id=T10000004255&enforcement_id=6532944&temptable=ENFORCEMENT
Title Description Comments:

Voluntary Oversight of Remedial Action Agreement

Action Type: Other Regulatory Actions
Action: Staff Letter - #20120904
Action Date: 9/4/2012

Received Issue Date: 9/4/2012
Doc Link: https://geotracker.waterboards.ca.gov/view_documents?global_id=T10000004255&enforcement_id=6136914&temptable=ENFORCEMENT
Title Description Comments:

Open Case Letter

Action Type: Leak Action
Action: Leak Reported
Action Date: 7/24/2012
Received Issue Date:
Doc Link:
Title Description Comments:

Action Type: Leak Action
Action: Leak Discovery
Action Date: 7/20/2012
Received Issue Date:
Doc Link:
Title Description Comments:

GeoTracker Search - Documents (as of October 16, 2023)

Document Type: Site Documents ***Document Date:*** 7/7/2016
Type: STAFF LETTER ***Submitted:***
Submitted By: JACOB MADDEN (REGULATOR)
Title: LETTER REQUESTING ADDITIONAL EVALUATION OF VAPOR INTRUSION PATHWAY.
Title Link: https://geotracker.waterboards.ca.gov/view_documents?global_id=T10000004255&enforcement_id=6291311

Document Type: Site Documents ***Document Date:*** 5/25/2016
Type: REMEDIAL PROGRESS REPORT ***Submitted:***
Submitted By: DAVID A. REINSMA (AUTH_RP)
Title: 2016 INDOOR AIR AND SUB-SLAB VAPOR TESTING REPORT
Title Link: https://geotracker.waterboards.ca.gov/esi/uploads/geo_report/3424150466/T10000004255.PDF

Document Type: Site Documents ***Document Date:*** 12/30/2015
Type: STAFF LETTER ***Submitted:***
Submitted By: JACOB MADDEN (REGULATOR)
Title: REQUEST FOR COOL SEASON INDOOR AIR SAMPLING AND CONTINUED SUB-SLAB SAMPLING UNTIL STABILIZATION OCCURS.
Title Link: https://geotracker.waterboards.ca.gov/view_documents?global_id=T10000004255&enforcement_id=6271220

Document Type: Site Documents ***Document Date:*** 11/16/2015
Type: SOIL VAPOR INTRUSION INVESTIGATION REPORT ***Submitted:***
Submitted By: DAVID A. REINSMA (AUTH_RP)
Title: PROJECT UPDATE REPORT WITH INDOOR AIR SAMPLING RESULTS
Title Link: https://geotracker.waterboards.ca.gov/esi/uploads/geo_report/1431757330/T10000004255.PDF

Document Type: Site Documents ***Document Date:*** 6/18/2015
Type: STAFF LETTER ***Submitted:***
Submitted By: JACOB MADDEN (REGULATOR)
Title: RESPONSE TO PROGRESS UPDATE AND RESPONSE LETTER
Title Link: https://geotracker.waterboards.ca.gov/view_documents?global_id=T10000004255&enforcement_id=6249388

Document Type: Site Documents ***Document Date:*** 5/22/2015
Type: PROGRESS REPORT (SOIL/GW/ UPDATES) ***Submitted:***
Submitted By: DAVID A. REINSMA (AUTH_RP)
Title: PROJECT UPDATE AND REGULATORY RESPONSE LETTER
Title Link: https://geotracker.waterboards.ca.gov/esi/uploads/geo_report/7936159253/T10000004255.PDF

Document Type: Site Documents ***Document Date:*** 2/25/2015
Type: STAFF LETTER ***Submitted:***
Submitted By: JACOB MADDEN (REGULATOR)
Title: REQUEST FOR WORKPLAN TO COMPLETE SOURCE AREA ASSESSMENT AND COLLECT INDOOR AIR SAMPLES

Title Link: https://geotracker.waterboards.ca.gov/view_documents?global_id=T10000004255&enforcement_id=6236909

Document Type: Site Documents **Document Date:** 12/22/2014
Type: INTERIM REMEDIAL ACTION REPORT **Submitted:**
Submitted By: DAVID A. REINSMA (AUTH_RP)
Title: SUBSLAB VAPOR REMEDIATION PROGRESS REPORT
Title Link: https://geotracker.waterboards.ca.gov/esi/uploads/geo_report/1207785904/T10000004255.PDF

Document Type: Site Documents **Document Date:** 6/4/2014
Type: STAFF LETTER **Submitted:**
Submitted By: JACOB MADDEN (REGULATOR)
Title: APPROVAL OF 14 DAY VE TEST WITH CONDITIONS
Title Link: https://geotracker.waterboards.ca.gov/view_documents?global_id=T10000004255&enforcement_id=6205568

Document Type: Site Documents **Document Date:** 5/5/2014
Type: SITE ASSESSMENT REPORT **Submitted:**
Submitted By: DAVID A. REINSMA (AUTH_RP)
Title: SUBSLAB VAPOR, SOIL AND GROUNDWATER INVESTIGATION REPORT
Title Link: https://geotracker.waterboards.ca.gov/esi/uploads/geo_report/1371385097/T10000004255.PDF

Document Type: Site Documents **Document Date:** 2/21/2014
Type: EMAIL CORRESPONDENCE **Submitted:**
Submitted By: ROBERT MALLICK (REGULATOR)
Title: EMAIL CORRESPONDENCES (2014 & 2016)
Title Link: https://geotracker.waterboards.ca.gov/view_documents?global_id=T10000004255&enforcement_id=6532945

Document Type: Site Documents **Document Date:** 1/28/2014
Type: TECHNICAL CORRESPONDENCE / ASSISTANCE / OTHER **Submitted:**
Submitted By: ROBERT MALLICK (REGULATOR)
Title: GPP FIELD OBSERVATIONS/INSPECTION REPORTS (NOTES)
Title Link: https://geotracker.waterboards.ca.gov/view_documents?global_id=T10000004255&enforcement_id=6532950

Document Type: Site Documents **Document Date:** 1/22/2014
Type: TECHNICAL CORRESPONDENCE / ASSISTANCE / OTHER **Submitted:**
Submitted By: ROBERT MALLICK (REGULATOR)
Title: PERMIT
Title Link: https://geotracker.waterboards.ca.gov/view_documents?global_id=T10000004255&enforcement_id=6532951

Document Type: Site Documents **Document Date:** 11/6/2013
Type: STAFF LETTER **Submitted:**
Submitted By: JACOB MADDEN (REGULATOR)
Title: WORKPLAN APPROVAL.
Title Link: https://geotracker.waterboards.ca.gov/view_documents?global_id=T10000004255&enforcement_id=6181562

Document Type: Site Documents **Document Date:** 9/10/2013
Type: SOIL AND WATER INVESTIGATION WORKPLAN **Submitted:**
Submitted By: DAVID A. REINSMA (AUTH_RP)
Title: SUBSLAB VAPOR ASSESSMENT RESULTS REPORT AND WORK PLAN FOR ADDITIONAL ACTIVITIES
Title Link: https://geotracker.waterboards.ca.gov/esi/uploads/geo_report/6380052089/T10000004255.PDF

Document Type: Site Documents **Document Date:** 6/19/2013
Type: STAFF LETTER **Submitted:**
Submitted By: JACOB MADDEN (REGULATOR)
Title: REQUEST FOR WP ADDENDUM
Title Link: https://geotracker.waterboards.ca.gov/view_documents?global_id=T10000004255&enforcement_id=6163276

Document Type: Site Documents **Document Date:** 4/10/2013
Type: SOIL VAPOR INTRUSION INVESTIGATION WORKPLAN **Submitted:**
Submitted By: DAVID A. REINSMA (AUTH_RP)
Title: WORK PLAN FOR SITE ASSESSMENT
Title Link: https://geotracker.waterboards.ca.gov/esi/uploads/geo_report/1867058932/T10000004255.PDF

Document Type: Site Documents **Document Date:** 2/14/2013
Type: STAFF LETTER **Submitted:**
Submitted By: JACOB MADDEN (REGULATOR)

Title: REQUEST FOR WORKPLAN TO DEFINE EXTENT OF CONTAMINATION
Title Link: https://geotracker.waterboards.ca.gov/view_documents?global_id=T10000004255&enforcement_id=6149433

Document Type: Site Documents **Document Date:** 10/10/2012
Type: VOLUNTARY REMEDIAL ACTION AGREEMENT **Submitted:**
Submitted By: ROBERT MALLICK (REGULATOR)
Title: VOLUNTARY OVERSIGHT OF REMEDIAL ACTION AGREEMENT
Title Link: https://geotracker.waterboards.ca.gov/view_documents?global_id=T10000004255&enforcement_id=6532944

Document Type: Site Documents **Document Date:** 9/4/2012
Type: STAFF LETTER **Submitted:**
Submitted By: JACOB MADDEN (REGULATOR)
Title: OPEN CASE LETTER
Title Link: https://geotracker.waterboards.ca.gov/view_documents?global_id=T10000004255&enforcement_id=6136914

Document Type: Site Documents **Document Date:** 7/23/2012
Type: PRELIMINARY SITE ASSESSMENT REPORT **Submitted:**
Submitted By: DAVID A. REINSMA (AUTH_RP)
Title: LIMITED SUBSURFACE INVESTIGATION REPORT
Title Link: https://geotracker.waterboards.ca.gov/esi/uploads/geo_report/4871428072/T10000004255.PDF

Document Type: Site Documents **Document Date:** 6/8/2012
Type: PHASE I ASSESSMENT REPORT **Submitted:**
Submitted By: DAVID A. REINSMA (AUTH_RP)
Title: PHASE I ENVIRONMENTAL SITE ASSESSMENT
Title Link: https://geotracker.waterboards.ca.gov/esi/uploads/geo_report/5504240572/T10000004255.PDF

GeoTracker Search - Site Maps (as of October 16, 2023)

Submitted: 6/25/2015
Submitted By: DAVID A. REINSMA (AUTH_RP)
Title: GEO_MAP
Link: https://geotracker.waterboards.ca.gov/esi/uploads/geo_map/3745215713/T10000004255.PDF

Submitted: 6/22/2015
Submitted By: DAVID A. REINSMA (AUTH_RP)
Title: PROJECT UPDATE AND REGULATORY RESPONSE LETTER (EX-5)
Link: https://geotracker.waterboards.ca.gov/esi/uploads/geo_bore/3759675502/T10000004255.PDF

Submitted: 6/22/2015
Submitted By: DAVID A. REINSMA (AUTH_RP)
Title: PROJECT UPDATE AND REGULATORY RESPONSE LETTER (EX-6)
Link: https://geotracker.waterboards.ca.gov/esi/uploads/geo_bore/4005119085/T10000004255.PDF

Submitted: 6/22/2015
Submitted By: DAVID A. REINSMA (AUTH_RP)
Title: PROJECT UPDATE AND REGULATORY RESPONSE LETTER (EX-7)
Link: https://geotracker.waterboards.ca.gov/esi/uploads/geo_bore/3899375677/T10000004255.PDF

Submitted: 6/22/2015
Submitted By: DAVID A. REINSMA (AUTH_RP)
Title: PROJECT UPDATE AND REGULATORY RESPONSE LETTER (EX-4)
Link: https://geotracker.waterboards.ca.gov/esi/uploads/geo_bore/6371618688/T10000004255.PDF

Submitted: 5/13/2014
Submitted By: DAVID A. REINSMA (AUTH_RP)
Title: SUB-SLAB VAPOR, SOIL AND GROUNDWATER INVESTIGATION REPORT (CB-3)
Link: https://geotracker.waterboards.ca.gov/esi/uploads/geo_bore/7535158276/T10000004255.PDF

Submitted: 5/13/2014
Submitted By: DAVID A. REINSMA (AUTH_RP)
Title: SUB-SLAB VAPOR, SOIL AND GROUNDWATER INVESTIGATION REPORT (CB-2)
Link: https://geotracker.waterboards.ca.gov/esi/uploads/geo_bore/4924048721/T10000004255.PDF

Submitted: 5/13/2014
Submitted By: DAVID A. REINSMA (AUTH_RP)
Title: SUB-SLAB VAPOR, SOIL AND GROUNDWATER INVESTIGATION REPORT (CB-5)

Link: https://geotracker.waterboards.ca.gov/esi/uploads/geo_bore/7776467502/T10000004255.PDF

Submitted: 5/13/2014
Submitted By: DAVID A. REINSMA (AUTH_RP)
Title: SUB-SLAB VAPOR, SOIL AND GROUNDWATER INVESTIGATION REPORT (EX-1)
Link: https://geotracker.waterboards.ca.gov/esi/uploads/geo_bore/7116716504/T10000004255.PDF

Submitted: 5/13/2014
Submitted By: DAVID A. REINSMA (AUTH_RP)
Title: SUB-SLAB VAPOR, SOIL AND GROUNDWATER INVESTIGATION REPORT (CB-4)
Link: https://geotracker.waterboards.ca.gov/esi/uploads/geo_bore/4184159755/T10000004255.PDF

Submitted: 5/13/2014
Submitted By: DAVID A. REINSMA (AUTH_RP)
Title: SUB-SLAB VAPOR, SOIL AND GROUNDWATER INVESTIGATION REPORT (CB-1)
Link: https://geotracker.waterboards.ca.gov/esi/uploads/geo_bore/9681678116/T10000004255.PDF

Submitted: 5/13/2014
Submitted By: DAVID A. REINSMA (AUTH_RP)
Title: SUB-SLAB VAPOR, SOIL AND GROUNDWATER INVESTIGATION REPORT (EX-2)
Link: https://geotracker.waterboards.ca.gov/esi/uploads/geo_bore/6217897534/T10000004255.PDF

Submitted: 5/13/2014
Submitted By: DAVID A. REINSMA (AUTH_RP)
Title: SUB-SLAB VAPOR, SOIL AND GROUNDWATER INVESTIGATION REPORT (EX-3)
Link: https://geotracker.waterboards.ca.gov/esi/uploads/geo_bore/7269355118/T10000004255.PDF

Submitted: 5/9/2014
Submitted By: DAVID A. REINSMA (AUTH_RP)
Title: SUB-SLAB VAPOR, SOIL AND GROUNDWATER INVESTIGATION REPORT (MIP-2)
Link: https://geotracker.waterboards.ca.gov/esi/uploads/geo_bore/6051454663/T10000004255.PDF

Submitted: 5/9/2014
Submitted By: DAVID A. REINSMA (AUTH_RP)
Title: SUB-SLAB VAPOR, SOIL AND GROUNDWATER INVESTIGATION REPORT (MIP-1)
Link: https://geotracker.waterboards.ca.gov/esi/uploads/geo_bore/8990009367/T10000004255.PDF

Submitted: 5/9/2014
Submitted By: DAVID A. REINSMA (AUTH_RP)
Title: SUB-SLAB VAPOR, SOIL AND GROUNDWATER INVESTIGATION REPORT (MIP-11)
Link: https://geotracker.waterboards.ca.gov/esi/uploads/geo_bore/1230719864/T10000004255.PDF

Submitted: 5/9/2014
Submitted By: DAVID A. REINSMA (AUTH_RP)
Title: SUB-SLAB VAPOR, SOIL AND GROUNDWATER INVESTIGATION REPORT (MIP-3)
Link: https://geotracker.waterboards.ca.gov/esi/uploads/geo_bore/9712354540/T10000004255.PDF

Submitted: 5/9/2014
Submitted By: DAVID A. REINSMA (AUTH_RP)
Title: SUB-SLAB VAPOR, SOIL AND GROUNDWATER INVESTIGATION REPORT (MIP-4)
Link: https://geotracker.waterboards.ca.gov/esi/uploads/geo_bore/7438912570/T10000004255.PDF

Submitted: 5/9/2014
Submitted By: DAVID A. REINSMA (AUTH_RP)
Title: SUB-SLAB VAPOR, SOIL AND GROUNDWATER INVESTIGATION REPORT (MIP-10)
Link: https://geotracker.waterboards.ca.gov/esi/uploads/geo_bore/6457660734/T10000004255.PDF

Submitted: 5/9/2014
Submitted By: DAVID A. REINSMA (AUTH_RP)
Title: SUB-SLAB VAPOR, SOIL AND GROUNDWATER INVESTIGATION REPORT (MIP-8)
Link: https://geotracker.waterboards.ca.gov/esi/uploads/geo_bore/4649873852/T10000004255.PDF

Submitted: 5/9/2014
Submitted By: DAVID A. REINSMA (AUTH_RP)
Title: SUB-SLAB VAPOR, SOIL AND GROUNDWATER INVESTIGATION REPORT (MIP-9)
Link: https://geotracker.waterboards.ca.gov/esi/uploads/geo_bore/4899834811/T10000004255.PDF

Submitted: 5/9/2014
Submitted By: DAVID A. REINSMA (AUTH_RP)

Map Key	Number of Records	Direction	Distance (mi/ft)	Elev/Diff (ft)	Site	DB

Title: SUB-SLAB VAPOR, SOIL AND GROUNDWATER INVESTIGATION REPORT (MIP-5)
Link: https://geotracker.waterboards.ca.gov/esi/uploads/geo_bore/4952887833/T10000004255.PDF

Submitted: 5/9/2014
Submitted By: DAVID A. REINSMA (AUTH_RP)
Title: SUB-SLAB VAPOR, SOIL AND GROUNDWATER INVESTIGATION REPORT (MIP-6)
Link: https://geotracker.waterboards.ca.gov/esi/uploads/geo_bore/1062274992/T10000004255.PDF

Submitted: 5/9/2014
Submitted By: DAVID A. REINSMA (AUTH_RP)
Title: GEO_MAP
Link: https://geotracker.waterboards.ca.gov/esi/uploads/geo_map/8971057951/T10000004255.PDF

Submitted: 5/9/2014
Submitted By: DAVID A. REINSMA (AUTH_RP)
Title: SUB-SLAB VAPOR, SOIL AND GROUNDWATER INVESTIGATION REPORT (MIP-7)
Link: https://geotracker.waterboards.ca.gov/esi/uploads/geo_bore/4345711886/T10000004255.PDF

Submitted: 11/4/2013
Submitted By: DAVID A. REINSMA (AUTH_RP)
Title: GEO_MAP
Link: https://geotracker.waterboards.ca.gov/esi/uploads/geo_map/5871952116/T10000004255.PDF

GeoTracker Search - Cleanup Status History (as of October 16, 2023)

Status: Open - Site Assessment
Date: 9/4/2012

Status: Open - Case Begin Date
Date: 7/20/2012

187	1 of1	ENE	0.16 / 846.70	19.80 / -8	KFC / TACO BELL 199 Airport SOUTH SAN FRANCISCO CA 94080	CUPA SANMATEO

Facility ID: FA0062545

Detail(s)

Program Category: BUSINESS PLAN PROGRAM
Billing Status: Active, billable
Program Element: STORES HAZ MAT <219GAL,1,999LB, 879CF

188	1 of1	WNW	0.16 / 847.49	20.42 / -7	MAGDEBURG SYSTEMS CORP 539 RAILROAD SOUTH SAN FRANCISCO CA 94080	CUPA SANMATEO

Facility ID: FA0013010

Detail(s)

Program Category: HAZARDOUS WASTE PROGRAM
Billing Status: Inactive, non-billable
Program Element: GENERATES & RECYCLES WASTE OIL/SOLVENT

Program Category: BUSINESS PLAN PROGRAM
Billing Status: Inactive, non-billable
Program Element: STORES HAZ MAT <219GAL,1,999LB, 879CF

189	1 of2	WSW	0.16 / 847.53	13.20 / -14	PACIFIC BELL 475 S CANAL	LOP SANMATEO

Map Key	Number of Records	Direction	Distance (mi/ft)	Elev/Diff (ft)	Site	DB
					SOUTH SAN FRANCISCO CA	

Case No: 550062
APN: 014080370
Case Type: O- Other Groundwater affected (uses other than drinking water)
Global ID: T0608101045

LUST Status

Status: 9- Case Closed

Map Key	Number of Records	Direction	Distance (mi/ft)	Elev/Diff (ft)	Site	DB
189	2 of2	WSW	0.16 / 847.53	13.20 / -14	PACIFIC BELL P2-625 475 SO CANAL ST SOUTH SAN FRANCISCO CA	HIST TANK

Owner Name: PACIFIC BELL
Owner Street: 370 THIRD STREET
Owner City: SAN FRANCISCO
Owner State: CA
Owner Zip: 94107
No of Containers: 1
County: SAN MATEO
Facility State: CA
Facility Zip: 94080

Map Key	Number of Records	Direction	Distance (mi/ft)	Elev/Diff (ft)	Site	DB
190	1 of8	ENE	0.16 / 850.31	19.78 / -8	FIRE STATION #1 201 BADEN AVE SOUTH SAN FRANCISCO CA	LOP SANMATEO

Case No: 550153
APN:
Case Type: O- Other Groundwater affected (uses other than drinking water)
Global ID: T0608101008

LUST Status

Status: 9- Case Closed

Map Key	Number of Records	Direction	Distance (mi/ft)	Elev/Diff (ft)	Site	DB
190	2 of8	ENE	0.16 / 850.31	19.78 / -8	FIRE STATION #1 201 BADEN SOUTH SAN FRANCISCO CA 94080	LUST

Global ID: T0608101008
Site Facility Type:
Status: Completed - Case Closed
Status Date (DL): 6/27/2001
Cleanup Status:
Case Type (DL): LUST Cleanup Site
RWQCB Region (DL): SAN FRANCISCO BAY RWQCB (REGION 2)
Site Facility Name:
Business Name (DL): FIRE STATION #1
Address: 201 BADEN
City: SOUTH SAN FRANCISCO
State: CA
Zip: 94080
County: SAN MATEO
Census Tract: 6081602200
Census Tract (SRCH): 6081602200
Oil Field (SRCH):
Oil Field Oper (SRCH):
Latitude:
Longitude:

GeoTracker Sites Data Download - Site Details

CUF Case: NO
Lead Agency: SAN MATEO COUNTY LOP
Case Worker: JM
Local Agency: SAN MATEO COUNTY LOP
RB Case No: 41-1098

Local Case No:	550153
File Location:	Local Agency
Potential COC:	Diesel
Potential Media of Concern:	Other Groundwater (uses other than drinking water)
Begin Date:	3/5/1998
How Discovered:	Other Means
How Discovered Description:	
Stop Method:	Other Means
Stop Description:	
Calwater Watershed Name:	South Bay - San Mateo Bayside (204.40)
DWR GW Subbasin Name:	Westside (2-035)
Disadvantaged Community:	
CalEnvScreen Score:	
Coordinate Source:	Google Map Move
Discharge Cause:	
Discharge Source:	
EPA Region:	9
Leak Reported Dt:	1998-03-05 00:00:00
Military DoD Site:	No
No Further Action Dt:	2001-06-27 00:00:00
Qty Rlsd Gallons:	0
Facility Project Sub Type:	
Calenviroscreen 3 Score:	61-65%
Calenviroscreen 4 Score:	70-75%
Site History:	

GeoTracker Sites Data Download - Regulatory Contacts

Contact Type:	Regional Board Caseworker
Contact Name:	Regional Water Board
Organization Name:	SAN FRANCISCO BAY RWQCB (REGION 2)
Address:	1515 CLAY ST SUITE 1400
City:	OAKLAND
Email:	
Phone No:	

Contact Type:	Regional Board Caseworker
Contact Name:	UUU
Organization Name:	SAN FRANCISCO BAY RWQCB (REGION 2)
Address:	1515 CLAY ST SUITE 1400
City:	OAKLAND
Email:	
Phone No:	

Contact Type:	Local Agency Caseworker - Primary Caseworker
Contact Name:	JACOB MADDEN
Organization Name:	SAN MATEO COUNTY LOP
Address:	2000 ALAMEDA DE LAS PULGAS, Suite 100
City:	SAN MATEO
Email:	jmadden@smcgov.org
Phone No:	6503995959

GeoTracker Sites Data Download - Status History

Status:	Completed - Case Closed
Status Date:	6/27/2001

Status:	Open - Case Begin Date
Status Date:	3/5/1998

GeoTracker Search - Regulatory Profile (as of October 16, 2023)

Site Facility Name:	FIRE STATION #1
Site Facility Type:	LUST CLEANUP SITE
Cleanup Status:	COMPLETED - CASE CLOSED

Address:	201 BADEN
City:	SOUTH SAN FRANCISCO
Zip:	94080
County:	SAN MATEO
Report Link:	https://geotracker.waterboards.ca.gov/profile_report?global_id=T0608101008
Cleanup Status Detail:	COMPLETED - CASE CLOSED AS OF 6/27/2001
Project Status:	
Cleanup History Link:	https://geotracker.waterboards.ca.gov/profile_report_include?global_id=T0608101008&tabname=regulatoryhistory
Potential COC:	DIESEL
Potential Media of Concern:	OTHER GROUNDWATER (USES OTHER THAN DRINKING WATER)
File Location:	LOCAL AGENCY
User Defined Beneficial Use:	
Designated Beneficial Use:	MUN, AGR, IND, PROC
DWR GW Sub Basin:	Westside (2-035)
Calwater Watershed Name:	South Bay - San Mateo Bayside (204.40)
Post Closure Site Management:	
Future Land Use:	
Cleanup Oversight Agencies:	SAN MATEO COUNTY LOP (LEAD) - CASE #: 550153 CASE MANAGER: JACOB MADDEN SAN FRANCISCO BAY RWQCB (REGION 2) - CASE #: 41-1098 CASE MANAGER: Regional Water Board CASE MANAGER: UUU
CUF Claim No:	
CUF Priority Assig:	
CUF Amount Paid:	
WDR Place Type:	
WDR File No:	
WDR Order No:	
Project Oversight Agencies:	
Facility Type:	
Composting Method:	
Grndwtr Monitoring Frequency:	
Designated Beneficial Use Desc:	Municipal and Domestic Supply, Agricultural Supply, Industrial Service Supply, Industrial Process Supply
Site History:	

No site history available

GeoTracker Search - Cleanup Status History (as of October 16, 2023)

Status:	Completed - Case Closed
Date :	6/27/2001
Status:	Open - Case Begin Date
Date :	3/5/1998

GeoTracker Search - Regulatory Activities (as of October 16, 2023)

Action Type:	Other Regulatory Actions
Action:	Technical Correspondence / Assistance / Other
Action Date:	11/1/2006
Received Issue Date:	11/1/2006
Doc Link:	https://geotracker.waterboards.ca.gov/view_documents?global_id=T0608101008&enforcement_id=6521486&temptable=ENFORCEMENT
Title Description Comments:	

Administrative, Correspondence, Notes, and Permits Prior to 2006

Action Type:	Response Requested - Other
Action:	Other Report / Document
Action Date:	6/28/2001
Received Issue Date:	6/28/2001
Doc Link:	https://geotracker.waterboards.ca.gov/view_documents_all?global_id=T0608101008&doc_id=6086800
Title Description Comments:	

Map Key	Number of Records	Direction	Distance (mi/ft)	Elev/Diff (ft)	Site	DB

Historical Reports Prior to 2006

Action Type: Notices
Action: Notice of Responsibility - #1
Action Date: 4/5/1998
Received Issue Date: 4/5/1998
Doc Link:
Title Description Comments:

Action Type: Leak Action
Action: Leak Reported
Action Date: 3/5/1998
Received Issue Date:
Doc Link:
Title Description Comments:

GeoTracker Search - Documents (as of October 16, 2023)

Document Type: Site Documents **Document Date:** 11/1/2006
Type: TECHNICAL CORRESPONDENCE / ASSISTANCE / OTHER **Submitted:**
Submitted By: ROBERT MALLICK (REGULATOR)
Title: ADMINISTRATIVE, CORRESPONDENCE, NOTES, AND PERMITS PRIOR TO 2006
Title Link: https://geotracker.waterboards.ca.gov/view_documents?global_id=T0608101008&enforcement_id=6521486

Document Type: Site Documents **Document Date:** 6/28/2001
Type: OTHER REPORT / DOCUMENT **Submitted:**
Submitted By: ROBERT MALLICK (REGULATOR)
Title: HISTORICAL REPORTS PRIOR TO 2006
Title Link: https://geotracker.waterboards.ca.gov/view_documents?global_id=T0608101008&document_id=6086800

190	3 of8	ENE	0.16 / 850.31	19.78 / -8	CENTRAL FIRE STATION 201 BADEN SOUTH SAN FRANCISCO CA 94080	HHSS

County: San Mateo
Tank Details Microfiche: http://geotracker.waterboards.ca.gov/ustpdfs/pdf/0002bd8f.pdf

---

190	4 of8	ENE	0.16 / 850.31	19.78 / -8	SSF FIRE STATION #1 201 BADEN SOUTH SAN FRANCISCO CA 94080	CUPA SANMATEO

Facility ID: FA0008517

Detail(s)

Program Category: BUSINESS PLAN PROGRAM
Billing Status: Inactive, non-billable
Program Element: STORES HAZ MAT <219GAL,1,999LB, 879CF

Program Category: UNDERGROUND TANK PROGRAM
Billing Status: Inactive, non-billable
Program Element: UNDERGROUND TANK - GENERAL

190	5 of8	ENE	0.16 / 850.31	19.78 / -8	CETRAL FIRE STATION 201 BADEN SOUTH SAN FRANCISCO CA	HIST TANK

Owner Name: CITY OF SOUTH SAN FRANCISCO **No of Containers:** 1

Map Key	Number of Records	Direction	Distance (mi/ft)	Elev/Diff (ft)	Site	DB

Owner Street:	400 GRAND	**County:**	SAN MATEO
Owner City:	SO. SAN FRANCISCO	**Facility State:**	CA
Owner State:	CA	**Facility Zip:**	94080
Owner Zip:	94080		

190	6 of8	ENE	0.16 / 850.31	19.78 / -8	STATION 61 201 BADEN SOUTH SAN FRANCISCO CA 94080	CUPA SANMATEO

Facility ID: FA0029269

Detail(s)

Program Category: MEDICAL WASTE
Billing Status: Inactive, non-billable
Program Element: SQG WITH TRANSPORT

Program Category: MEDICAL WASTE
Billing Status: Inactive, non-billable
Program Element: SQG OFF-SITE TREATMENT (1-199 LB/MO)

190	7 of8	ENE	0.16 / 850.31	19.78 / -8	CENTRAL FIRE STATION 201 BADEN AVE S SAN FRANCISCO CA	UST SWEEPS

C C:	A41-000-550173	**D Filename:**	SITE14A
BOE:		**Page No:**	154
Comp:	550173	**County:**	SAN MATEO
Status:	ACTIVE	**State :**	CA
No of Tanks:	1	**Zip:**	94080
Jurisdict:	SAN MATEO COUNTY	**Latitude:**	37.653854
Agency:	ENVIRONMENTAL HEALTH	**Longitude:**	-122.409198
Phone:		**Georesult:**	S5HPNTS-ZA

Tank Details

Tank ID:	000001	**S Contain:**	
O Tank ID:	9	**Stg:**	P
SWRCB No:	41-000-550173-000001	**Storage :**	
Removed:		**Storag Type:**	PRODUCT
Installed:		**P Contain:**	
A Date:	04-22-94	**Content:**	DIESEL
Capac:	1000	**ONA:**	
Tank Use:	M.V. FUEL	**D File Name:**	TANK14A

190	8 of8	ENE	0.16 / 850.31	19.78 / -8	STATION 61 201 BADEN SOUTH SAN FRANCISCO CA 94080	MED WST SANMATEO

Facility ID:	FA0029269	**Record ID:**	

Details

Record ID:	PR0049655	**Curr Insp:**	
Status:		**Strt No:**	
PE:	4510	**Strt Addr:**	
Billing Code:	02		
Program Element:	SQG OFF-SITE TREATMENT (1-199 LB/MO)		

Map Key	Number of Records	Direction	Distance (mi/ft)	Elev/Diff (ft)	Site	DB
191	1 of6	SE	0.16 / 858.03	12.29 / -15	GELCO TRUCKING LEASING DIV GE 1395 LOWRIE AVENUE SOUTH SAN FRANCISCO CA 94080	HHSS

County: San Mateo
Tank Details Microfiche: http://geotracker.waterboards.ca.gov/ustpdfs/pdf/0002bec5.pdf

Map Key	Number of Records	Direction	Distance (mi/ft)	Elev/Diff (ft)	Site	DB
191	2 of6	SE	0.16 / 858.03	12.29 / -15	GELCO TRUCK LEASING DIV GELCO 1395 LOWRIE AVENUE SOUTH SAN FRANCISCO CA 94080	HHSS

County: San Mateo
Tank Details Microfiche: http://geotracker.waterboards.ca.gov/ustpdfs/pdf/0002bec7.pdf

Map Key	Number of Records	Direction	Distance (mi/ft)	Elev/Diff (ft)	Site	DB
191	3 of6	SE	0.16 / 858.03	12.29 / -15	Penske Truck Leasing Co., LP 1395 LOWRIE AVE SOUTH SAN FRANCISCO CA 94080	CERS TANK

Site ID: 399246
Latitude: 37.648972
Longitude: -122.410480

Regulated Programs

EI ID: 10068910
EI Description: Hazardous Waste Generator

EI ID: 10068910
EI Description: Chemical Storage Facilities

EI ID: 10068910
EI Description: Aboveground Petroleum Storage

Violations

Violation Date: 04/23/2015
Violation Source: CERS
Violation Program: APSA
Violation Division: San Mateo County Environmental Health
Citation: HSC 6.67 25270.4.5(a) - California Health and Safety Code, Chapter 6.67, Section(s) 25270.4.5(a)
Violation Notes:

Returned to compliance on 07/08/2016. No records of inspections present on site.

Violation Description:

Failure to comply with all of the following requirements:
1. Failure to conduct inspections and tests in accordance with written procedures that you or a certifying engineer have developed for the facility.
2. Failure to sign written procedures and/or a record of inspections and/or customary business records by the appropriate supervisor or inspector.
3. Failure to keep written procedures and/or a record of inspections and/or customary business records with the plan. AND
4. Failure to maintain written procedures and/or a record of inspections and/or customary business records for three years.

Violations

Violation Date: 04/25/2017
Violation Source: CERS
Violation Program: HW
Violation Division: San Mateo County Environmental Health
Citation: 22 CCR 12 66262.34(f) - California Code of Regulations, Title 22, Chapter 12, Section(s) 66262.34(f)
Violation Notes:

Returned to compliance on 05/25/2017. update label to show current accumulation for aerosols.

Violation Description:

Failure to properly label hazardous waste accumulation containers and portable tanks with the following requirements: "Hazardous Waste", name and address of the generator, physical and chemical characteristics of the Hazardous Waste, and starting accumulation date.

Violations

Violation Date: 11/03/2021 ***Violation Source:*** CERS
Violation Program: HW ***Violation Division:*** San Mateo County Environmental Health
Citation: 22 CCR 15 66265.31 - California Code of Regulations, Title 22, Chapter 15, Section(s) 66265.31
Violation Notes:

Returned to compliance on 11/08/2021. Spills of used oil around the used oil tank. Clean up spills and submit documentation to the inspector within the comply by date.

Violation Description:

Failure to maintain and operate the facility to minimize the possibility of a fire, explosion, or any unplanned sudden or non-sudden release of hazardous waste or hazardous waste constituents to air, soil, or surface water which could threaten human health or the environment.

Violations

Violation Date: 08/23/2023 ***Violation Source:*** CERS
Violation Program: HW ***Violation Division:*** San Mateo County Environmental Health
Citation: 22 CCR 15 66265.16 - California Code of Regulations, Title 22, Chapter 15, Section(s) 66265.16
Violation Notes:

Returned to compliance on 08/29/2023. No haz waste training was available. Provide inspector with training documentation by the comply by date.

Violation Description:

Failure to provide employees with hazardous waste training program of class room instructions or on-the-job training within the first six months after the date of their employment or assignment to a facility, or to a new position at a facility and annually thereafter. Training records on current personnel shall be kept until closure of the facility and for former employees the record shall be kept for at least three years from the date the employee last worked at the facility. The records shall include the following: the job title for each position at the facility related to hazardous waste management, and the name of the employee filling each job; a written job description for each position, duties of facility personnel assigned to each position, and a written description of the type and amount of both introductory and continuing training that will be given to each person filling a position.

Violations

Violation Date: 05/20/2019 ***Violation Source:*** CERS
Violation Program: HW ***Violation Division:*** San Mateo County Environmental Health
Citation: 22 CCR 15 66265.16 - California Code of Regulations, Title 22, Chapter 15, Section(s) 66265.16
Violation Notes:

Returned to compliance on 06/10/2019. OBSERVATION: Documented training of personnel was not available at the time of inspection. CORRECTIVE ACTION: Locate training documentation or conduct training with applicable personnel and document it. Submit a copy of the training documentation to the CUPA. Jose Ortiz needs to perform the annual training.

Violation Description:

Failure to provide employees with hazardous waste training program of class room instructions or on-the-job training within the first six months after the date of their employment or assignment to a facility, or to a new position at a facility and annually thereafter. Training records on current personnel shall be kept until closure of the facility and for former employees the record shall be kept for at least three years from the date the employee last worked at the facility. The records shall include the following: the job title for each position at the facility related to hazardous waste management, and the name of the employee filling each job; a written job description for each position, duties of facility personnel assigned to each position, and a written description of the type and amount of both introductory and continuing training that will be given to each person filling a position.

Violations

Violation Date: 08/23/2023 **Violation Source:** CERS
Violation Program: APSA **Violation Division:** San Mateo County Environmental Health
Citation: HSC 6.67 25270.4.5 (a) - California Health and Safety Code, Chapter 6.67, Section(s) 25270.4.5 (a)
Violation Notes:

Returned to compliance on 08/29/2023. Plan on site was made in 2017. 5 year review needed. Provide updated plan to inspector by comply by date.

Violation Description:

Failure to complete a review and evaluation of the SPCC Plan at least once every five years, document the completion of the review, and sign a statement as to whether the SPCC Plan will be amended.

Violations

Violation Date: 11/03/2021 **Violation Source:** CERS
Violation Program: HW **Violation Division:** San Mateo County Environmental Health
Citation: 22 CCR 15 66265.192(a) - California Code of Regulations, Title 22, Chapter 15, Section(s) 66265.192(a)
Violation Notes:

Returned to compliance on 02/01/2023. Tank assessment was not provided for the used antifreeze tank. Provide assessment to the inspector within the comply by date.

Violation Description:

Failure to obtain and maintain a written assessment reviewed and certified by an independent, qualified, professional engineer prior to placing the tank system in service. The written assessment shall state that, the new hazardous waste tank system has sufficient structural integrity, is acceptable for the transferring, storing and treating of hazardous waste, and that the tanks and containment system including the foundation, structural support, seams, connections, and pressure controls (if applicable) are suitably designed to meet the regulation.

Violations

Violation Date: 11/03/2021 **Violation Source:** CERS
Violation Program: HW **Violation Division:** San Mateo County Environmental Health
Citation: 22 CCR 12 66262.34(f) - California Code of Regulations, Title 22, Chapter 12, Section(s) 66262.34(f)
Violation Notes:

Returned to compliance on 11/03/2021. Used oil roll around not labeled, corrected on site.

Violation Description:

Failure to properly label hazardous waste accumulation containers and portable tanks with the following requirements: "Hazardous Waste", name and address of the generator, physical and chemical characteristics of the Hazardous Waste, and starting accumulation date.

Violations

Violation Date: 08/23/2023 **Violation Source:** CERS
Violation Program: HMRRP **Violation Division:** San Mateo County Environmental Health
Citation: HSC 6.95 25508(a)(3) - California Health and Safety Code, Chapter 6.95, Section(s) 25508(a)(3)
Violation Notes:

Returned to compliance on 08/29/2023. Haz com and emergency response training was not readily available. Supply inspector with training documentation by the comply by date.

Violation Description:

Failure to complete and electronically submit hazardous material inventory information for all reportable hazardous materials on site at or above reportable quantities.

Violations

Violation Date: 11/03/2021 **Violation Source:** CERS

Violation Program: HW ***Violation Division:*** San Mateo County Environmental Health
Citation: 22 CCR 15 66265.195(c) - California Code of Regulations, Title 22, Chapter 15, Section(s) 66265.195(c)
Violation Notes:

Returned to compliance on 11/09/2021. Daily hazardous waste tank inspections have not been conducted. Begin conducting daily hazardous waste tank inspections and submit documentation to the inspector within the comply by date.

Violation Description:

Failure to conduct and document inspections of hazardous waste tank systems each operating day and retain records of those inspections at the facility.

Violations

Violation Date: 08/23/2023 ***Violation Source:*** CERS
Violation Program: APSA ***Violation Division:*** San Mateo County Environmental Health
Citation: HSC 6.67 25270.4.5(a) - California Health and Safety Code, Chapter 6.67, Section(s) 25270.4.5(a)
Violation Notes:

Returned to compliance on 08/29/2023. James Sherrill is no longer with Penske and a new signature is needed for update. Send updated signature page to inspector buy the comply by date.

Violation Description:

Failure to designate person who reports to management as accountable for discharge prevention at facility.

Violations

Violation Date: 08/23/2023 ***Violation Source:*** CERS
Violation Program: HW ***Violation Division:*** San Mateo County Environmental Health
Citation: 22 CCR 15 66265.192(k) - California Code of Regulations, Title 22, Chapter 15, Section(s) 66265.192(k)
Violation Notes:

Returned to compliance on 08/29/2023. Used oil tank assessment was dated 2015, 5 year update is past due. Supply updated tank assessment to inspector by comply by date.

Violation Description:

Failure to include all required information in the tank system assessment.

Violations

Violation Date: 04/25/2017 ***Violation Source:*** CERS
Violation Program: APSA ***Violation Division:*** San Mateo County Environmental Health
Citation: HSC 6.67 Multiple - California Health and Safety Code, Chapter 6.67, Section(s) Multiple
Violation Notes:

Returned to compliance on 08/11/2017. 55 gallon drums do not have secondary containment in the shop, and it is unclear if the 1000 gallon new oil tank has secondary containment. Demonstrate that all bulk oil containers have secondary containment.

Violation Description:

APSA Program - Administration/Documentation - General

Violations

Violation Date: 04/25/2017 ***Violation Source:*** CERS
Violation Program: HW ***Violation Division:*** San Mateo County Environmental Health
Citation: 40 CFR 1 265.31 - U.S. Code of Federal Regulations, Title 40, Chapter 1, Section(s) 265.31
Violation Notes:

Returned to compliance on 05/25/2017. Clean up minor oil spills around waste oil tank, filter crusher, oil basin for draining oil pans, etc.

Violation Description:

Failure to maintain and operate the facility to minimize the possibility of a fire, explosion, or any unplanned sudden or non-sudden release of hazardous waste or hazardous waste constituents to air, soil, or surface water which could threaten human health or the environment.

Violations

Violation Date: 08/23/2023 ***Violation Source:*** CERS
Violation Program: APSA ***Violation Division:*** San Mateo County Environmental Health
Citation: HSC 6.67 25270.4.5(a) - California Health and Safety Code, Chapter 6.67, Section(s) 25270.4.5(a)
Violation Notes:

Returned to compliance on 08/29/2023. No 30 day inspections as outlined by SPCC plan was available . Conduct inspections and send documentation to inspector by the comply by date.

Violation Description:

Failure to comply with one or more of the following requirements:

1. Have record of inspections and tests, including integrity tests, signed by the appropriate supervisor or inspector.

2. Keep written procedures and records of inspections and tests, including integrity tests, for at least three years.

3. Keep comparison records.

Violations

Violation Date: 08/23/2023 ***Violation Source:*** CERS
Violation Program: APSA ***Violation Division:*** San Mateo County Environmental Health
Citation: HSC 6.67 25270.4.5(a) - California Health and Safety Code, Chapter 6.67, Section(s) 25270.4.5(a)
Violation Notes:

Returned to compliance on 08/25/2023. No SPCC training was available. Send training documentation to the inspector by the comply by date.

Violation Description:

Failure to conduct spill prevention briefing for oil-handling personnel at least once a year to assure adequate understanding of the SPCC Plan.

Violations

Violation Date: 08/23/2023 ***Violation Source:*** CERS
Violation Program: HW ***Violation Division:*** San Mateo County Environmental Health
Citation: 22 CCR 15 66265.174 - California Code of Regulations, Title 22, Chapter 15, Section(s) 66265.174
Violation Notes:

Returned to compliance on 08/29/2023. No current waste inspections were available. Conduct waste inspections and supply documentation to inspector by the comply by date.

Violation Description:

Failure to inspect weekly, areas where hazardous waste containers are stored or transferred. The owner or operator shall look for leaking containers and for deterioration of containers and the containment system caused by corrosion or other factors.

Violations

Violation Date: 05/20/2019 ***Violation Source:*** CERS
Violation Program: APSA ***Violation Division:*** San Mateo County Environmental Health
Citation: HSC 6.67 25270.4.5(a) - California Health and Safety Code, Chapter 6.67, Section(s) 25270.4.5(a)
Violation Notes:

Returned to compliance on 06/10/2019. OBSERVATION: Failure to provide training to all oil-handling personnel regarding one or more of the following: 1. The operation and maintenance of equipment to prevent discharges. 2. Discharge procedure protocols. 3. Applicable pollution control laws, rules, and

regulations. 4. General facility operations. AND 5. The contents of the SPCC Plan. CORRECTIVE ACTION: Provide training in: 1. The operation and maintenance of equipment to prevent discharges. 2. Discharge procedure protocols. 3. Applicable pollution control laws, rules, and regulations. 4. General facility operations. AND 5. The contents of the SPCC Plan. Dennis Rogers needs to complete his SPCC training this year.

Violation Description:

Failure to provide the following training to all oil-handling personnel:

1. Operation and maintenance of equipment to prevent discharges.

2. Discharge procedure protocols.

3. Applicable pollution control laws, rules, and regulations.

4. General facility operations.

5. Contents of the SPCC Plan.

Violations

Violation Date: 05/20/2019 ***Violation Source:*** CERS
Violation Program: APSA ***Violation Division:*** San Mateo County Environmental Health
Citation: HSC 6.67 25270.4.5(a) - California Health and Safety Code, Chapter 6.67, Section(s) 25270.4.5(a)
Violation Notes:

Returned to compliance on 06/10/2019.

Violation Description:

Failure to conduct spill prevention briefing for oil-handling personnel at least once a year to assure adequate understanding of the SPCC Plan.

Violations

Violation Date: 04/25/2017 ***Violation Source:*** CERS
Violation Program: HW ***Violation Division:*** San Mateo County Environmental Health
Citation: HSC 6.5 25250.19(c) - California Health and Safety Code, Chapter 6.5, Section(s) 25250.19(c)
Violation Notes:

Returned to compliance on 08/11/2017. Consolidated manifests for used oil not being kept on-site. please send most recent pick up receipts via email drompf@smcgov.org

Violation Description:

Failure to record in an operating log and retain for three years the following information for each shipment of recycled or exempted oil:
1) The name and address of the used oil recycling facility or
generator claiming the oil meets the requirements of HSC 6.5 25250.1.
2) The name and address of the facility receiving the shipment.
3) The quantity of oil delivered.
4) The date of shipment or delivery.
5) A cross-reference to the records and documentation required under HSC 6.5 25250.1.

Violations

Violation Date: 05/20/2019 ***Violation Source:*** CERS
Violation Program: HW ***Violation Division:*** San Mateo County Environmental Health
Citation: 22 CCR 15 66265.192(a) - California Code of Regulations, Title 22, Chapter 15, Section(s) 66265.192(a)
Violation Notes:

Returned to compliance on 06/10/2019. OBSERVATION: A written hazardous waste tank assessment has not been obtained for the USED OIL tank system prior to placing system into service. CORRECTIVE ACTION: Obtain a written hazardous waste tank system assessment for the USED OIL tank system in accordance with 22 CCR 15 66265.192 and submit a copy to the CUPA.

Violation Description:

Failure to obtain and maintain a written assessment reviewed and certified by an independent, qualified, professional engineer prior to placing the tank

system in service. The written assessment shall state that, the new hazardous waste tank system has sufficient structural integrity, is acceptable for the transferring, storing and treating of hazardous waste, and that the tanks and containment system including the foundation, structural support, seams, connections, and pressure controls (if applicable) are suitably designed to meet the regulation.

Violations

Violation Date: 11/02/2021 ***Violation Source:*** CERS
Violation Program: HMRRP ***Violation Division:*** San Mateo County Environmental Health
Citation: HSC 6.95 25508.1(a)-(f) - California Health and Safety Code, Chapter 6.95, Section(s) 25508.1(a)-(f)
Violation Notes:

Returned to compliance on 12/23/2021. Antifreeze- 100 gallons, need to update threshold from 55 in HMBP. Update entry on CERS and resubmit HMBP.

Violation Description:

Failure to electronically update business plan within 30 days of any one of the following events:
A 100 percent or more increase in the quantity of a previously disclosed material.
Any handling of a previously undisclosed hazardous materials at or above reportable quantities.
A change of business address, business ownership, or business name.
A substantial change in the handler's operations that requires modification to any portion of the business plan.

Violations

Violation Date: 05/20/2019 ***Violation Source:*** CERS
Violation Program: HW ***Violation Division:*** San Mateo County Environmental Health
Citation: HSC 6.5 25160.2 - California Health and Safety Code, Chapter 6.5, Section(s) 25160.2
Violation Notes:

Returned to compliance on 05/20/2019. OBSERVATION: Owner/Operator failed to comply with one or more consolidated manifesting requirements. CORRECTIVE ACTION: Ensure that all wastes transported on a consolidated manifest meet all consolidated manifest requirements, and maintain copies of manifests for three years. Corrected during inspection. The used oil manifests for 1/24/2019,3-20-2019 and May 2019 (it is difficult to read the start date on the label)

Violation Description:

Failure of a generator of hazardous waste that meets the conditions to be transported on a consolidated manifest to comply with one or more of the required consolidated manifesting procedures and retain copies of receipts for three years.

Violations

Violation Date: 08/23/2023 ***Violation Source:*** CERS
Violation Program: APSA ***Violation Division:*** San Mateo County Environmental Health
Citation: HSC 6.67 25270.4.5(a) - California Health and Safety Code, Chapter 6.67, Section(s) 25270.4.5(a)
Violation Notes:

Returned to compliance on 08/29/2023. SPCC plan states there is a single 55 G APSA qualifying drum. 12 were counted. Update SPCC to reflect accurate storage and send to inspector by the comply by date.

Violation Description:

Failure to adequately discuss in the SPCC Plan all applicable bulk storage containers, including compatibility with material stored and conditions of storage, and description of sized secondary containment capable of containing the largest single container and sufficient freeboard to contain precipitation.

Violations

Violation Date: 05/20/2019 ***Violation Source:*** CERS
Violation Program: HW ***Violation Division:*** San Mateo County Environmental Health
Citation: 22 CCR 12 66262.34(f) - California Code of Regulations, Title 22, Chapter 12, Section(s) 66262.34(f)
Violation Notes:

Returned to compliance on 05/20/2019. OBSERVATION: Aerosol drum in the wash rack area was observed without an accumulation start date. The oily debris drum did not have a hazardous waste label. CORRECTIVE ACTION: Submit a photo to the CUPA demonstrating that the container listed above has been properly labeled. Corrected during inspection both drums were labeled with all the proper information. VIOLATION CORRECTED DURING THE INSPECTION.

Violation Description:

Failure to properly label hazardous waste accumulation containers and portable tanks with the following requirements: "Hazardous Waste", name and address of the generator, physical and chemical characteristics of the Hazardous Waste, and starting accumulation date.

Enforcements

Enf Action Date: 04/14/2016 ***Enf Action Program:*** APSA
Enf Action Type: Notice of Violation (Unified Program) ***Enf Action Source:*** CERS
Enf Action Division: San Mateo County Environmental Health
Enf Action Description: Notice of Violation Issued by the Inspector at the Time of Inspection
Enf Action Notes:

Facility was marked complied 7/8/16.

Enf Action Date: 08/04/2017 ***Enf Action Program:*** HW
Enf Action Type: Notice of Violation (Unified Program) ***Enf Action Source:*** CERS
Enf Action Division: San Mateo County Environmental Health
Enf Action Description: Notice of Violation Issued by the Inspector at the Time of Inspection
Enf Action Notes:

1/25/18: Facility violations have been marked corrected 5/25/17, 8/11/17.

Enf Action Date: 04/23/2015 ***Enf Action Program:*** APSA
Enf Action Type: Notice of Violation (Unified Program) ***Enf Action Source:*** CERS
Enf Action Division: San Mateo County Environmental Health
Enf Action Description: Notice of Violation Issued by the Inspector at the Time of Inspection
Enf Action Notes:

Enf Action Date: 08/04/2017 ***Enf Action Program:*** APSA
Enf Action Type: Notice of Violation (Unified Program) ***Enf Action Source:*** CERS
Enf Action Division: San Mateo County Environmental Health
Enf Action Description: Notice of Violation Issued by the Inspector at the Time of Inspection
Enf Action Notes:

1/25/18: Facility violations have been marked corrected 5/25/17, 8/11/17.

Evaluations

Eval Date: 04/07/2015
Violations Found: No
Eval General Type: Other/Unknown
Eval Type: Other, not routine, done by local agency
Eval Division: San Mateo County Environmental Health
Eval Program: HMRRP
Eval Source: CERS
Eval Notes:

Eval Date: 05/12/2016
Violations Found: No
Eval General Type: Other/Unknown
Eval Type: Other, not routine, done by local agency
Eval Division: San Mateo County Environmental Health
Eval Program: HMRRP
Eval Source: CERS
Eval Notes:

Eval Date: 11/02/2021
Violations Found: No
Eval General Type: Compliance Evaluation Inspection
Eval Type: Routine done by local agency
Eval Division: San Mateo County Environmental Health
Eval Program: APSA
Eval Source: CERS
Eval Notes:

Eval Date: 11/02/2021
Violations Found: Yes
Eval General Type: Compliance Evaluation Inspection
Eval Type: Routine done by local agency
Eval Division: San Mateo County Environmental Health
Eval Program: HW
Eval Source: CERS
Eval Notes:

Hazardous waste streams generated: Used antifreeze- 110 gallons, disposed of 2x year Used oil filters- 110 gallons, 55 used oil filters, 55 paper filters, disposed of every 2 months on average. Used oil - 800 gallons average of 260-300 gallons disposed of monthly Parts washer waste - 30 gallons disposed of quarterly Facility oscillates between LQG and SQG status; Note: data in [EVAL Notes] field for some records is truncated from the source.

Eval Date: 05/30/2019
Violations Found: No
Eval General Type: Other/Unknown
Eval Type: Other, not routine, done by local agency
Eval Division: San Mateo County Environmental Health
Eval Program: HW
Eval Source: CERS
Eval Notes:

Eval Date: 03/05/2020
Violations Found: No
Eval General Type: Other/Unknown
Eval Type: Other, not routine, done by local agency
Eval Division: San Mateo County Environmental Health
Eval Program: HMRRP
Eval Source: CERS
Eval Notes:

Eval Date: 01/29/2019
Violations Found: No
Eval General Type: Other/Unknown
Eval Type: Other, not routine, done by local agency
Eval Division: San Mateo County Environmental Health
Eval Program: HMRRP
Eval Source: CERS
Eval Notes:

approval in the CERS portal.; Note: data in [EVAL Notes] field for some records is truncated from the source.

Eval Date: 08/23/2023
Violations Found: Yes
Eval General Type: Compliance Evaluation Inspection
Eval Type: Routine done by local agency
Eval Division: San Mateo County Environmental Health
Eval Program: HW
Eval Source: CERS
Eval Notes:

christopher.hawk@penke.com christopher.houston@penske.com Site is only an LQG due to May of 2023 Haz waste on site: Used oil 800 Filters waste coolant 110; Note: data in [EVAL Notes] field for some records is truncated from the source.

Eval Date: 10/03/2022
Violations Found: No
Eval General Type: Other/Unknown
Eval Type: Other, not routine, done by local agency
Eval Division: San Mateo County Environmental Health
Eval Program: HW
Eval Source: CERS
Eval Notes:

Eval Date: 05/20/2019
Violations Found: No
Eval General Type: Compliance Evaluation Inspection
Eval Type: Routine done by local agency
Eval Division: San Mateo County Environmental Health
Eval Program: HMRRP
Eval Source: CERS
Eval Notes:

Started on 5/20/2019 and completed on 5/22/2019.; Note: data in [EVAL Notes] field for some records is truncated from the source.

Eval Date: 08/23/2023
Violations Found: Yes
Eval General Type: Compliance Evaluation Inspection
Eval Type: Routine done by local agency
Eval Division: San Mateo County Environmental Health
Eval Program: APSA
Eval Source: CERS
Eval Notes:

christopher.hawk@penke.com christopher.houston@penske.com APSA qualifing units on site: Waste oil 800 G New oil AST 100 G Assorted drums 12 x55 G Oil water separator; Note: data in [EVAL Notes] field for some records is truncated from the source.

Eval Date: 03/06/2020
Violations Found: No
Eval General Type: Other/Unknown
Eval Type: Other, not routine, done by local agency
Eval Division: San Mateo County Environmental Health
Eval Program: HMRRP
Eval Source: CERS
Eval Notes:

CERS NEW SUBMITTAL ALL ELEMENTS; Note: data in [EVAL Notes] field for some records is truncated from the source.

Eval Date: 04/16/2018
Violations Found: No
Eval General Type: Other/Unknown
Eval Type: Other, not routine, done by local agency
Eval Division: San Mateo County Environmental Health
Eval Program: HMRRP
Eval Source: CERS
Eval Notes:

approved; Note: data in [EVAL Notes] field for some records is truncated from the source.

Eval Date: 04/23/2015
Violations Found: No
Eval General Type: Compliance Evaluation Inspection
Eval Type: Routine done by local agency
Eval Division: San Mateo County Environmental Health
Eval Program: HW
Eval Source: CERS
Eval Notes:

Eval Date: 12/23/2021

Violations Found: No
Eval General Type: Other/Unknown
Eval Type: Other, not routine, done by local agency
Eval Division: San Mateo County Environmental Health
Eval Program: HMRRP
Eval Source: CERS
Eval Notes:

Plan check for Penske. Submitted in response to violation.; Note: data in [EVAL Notes] field for some records is truncated from the source.

Eval Date: 05/20/2019
Violations Found: Yes
Eval General Type: Compliance Evaluation Inspection
Eval Type: Routine done by local agency
Eval Division: San Mateo County Environmental Health
Eval Program: HW
Eval Source: CERS
Eval Notes:

Inspection started on 5-20-2019 and 5-22-2019. This site generates: USED OIL - 1-23-2019 275 gal, 3-20-2019 325 gal, 05-06-2019 350 gal USED FILTERS - SQG amounts USED COOLANT - SQG amounts USED PARTS WASHERS FLUID - SQG amounts; Note: data in [EVAL Notes] field for some records is truncated from the source.

Eval Date: 05/20/2019
Violations Found: Yes
Eval General Type: Compliance Evaluation Inspection
Eval Type: Routine done by local agency
Eval Division: San Mateo County Environmental Health
Eval Program: APSA
Eval Source: CERS
Eval Notes:

Inspection statred on 5/20/2019 and completed on 5/22/2019.; Note: data in [EVAL Notes] field for some records is truncated from the source.

Eval Date: 03/16/2021
Violations Found: No
Eval General Type: Other/Unknown
Eval Type: Other, not routine, done by local agency
Eval Division: San Mateo County Environmental Health
Eval Program: HMRRP
Eval Source: CERS
Eval Notes:

Eval Date: 04/25/2017
Violations Found: No
Eval General Type: Compliance Evaluation Inspection
Eval Type: Routine done by local agency
Eval Division: San Mateo County Environmental Health
Eval Program: HMRRP
Eval Source: CERS
Eval Notes:

Eval Date: 09/13/2022
Violations Found: No
Eval General Type: Other/Unknown
Eval Type: Other, not routine, done by local agency
Eval Division: San Mateo County Environmental Health
Eval Program: HMRRP
Eval Source: CERS
Eval Notes:

Eval Date: 07/02/2013
Violations Found: No
Eval General Type: Other/Unknown

Eval Type: Other, not routine, done by local agency
Eval Division: San Mateo County Environmental Health
Eval Program: HMRRP
Eval Source: CERS
Eval Notes:

Eval Date: 04/23/2015
Violations Found: No
Eval General Type: Compliance Evaluation Inspection
Eval Type: Routine done by local agency
Eval Division: San Mateo County Environmental Health
Eval Program: HMRRP
Eval Source: CERS
Eval Notes:

Eval Date: 04/25/2017
Violations Found: Yes
Eval General Type: Compliance Evaluation Inspection
Eval Type: Routine done by local agency
Eval Division: San Mateo County Environmental Health
Eval Program: HW
Eval Source: CERS
Eval Notes:

Eval Date: 08/23/2023
Violations Found: Yes
Eval General Type: Compliance Evaluation Inspection
Eval Type: Routine done by local agency
Eval Division: San Mateo County Environmental Health
Eval Program: HMRRP
Eval Source: CERS
Eval Notes:

christopher.hawk@penke.com christopher.houston@penske.com Haz mat on site: Coolant 110 Used coolant 110 Used oil 800 New oil 1500 Soaps 110 Parts wash Filters; Note: data in [EVAL Notes] field for some records is truncated from the source.

Eval Date: 04/25/2017
Violations Found: Yes
Eval General Type: Compliance Evaluation Inspection
Eval Type: Routine done by local agency
Eval Division: San Mateo County Environmental Health
Eval Program: APSA
Eval Source: CERS
Eval Notes:

Eval Date: 04/24/2017
Violations Found: No
Eval General Type: Other/Unknown
Eval Type: Other, not routine, done by local agency
Eval Division: San Mateo County Environmental Health
Eval Program: HMRRP
Eval Source: CERS
Eval Notes:

Eval Date: 11/02/2021
Violations Found: Yes
Eval General Type: Compliance Evaluation Inspection
Eval Type: Routine done by local agency
Eval Division: San Mateo County Environmental Health
Eval Program: HMRRP
Eval Source: CERS
Eval Notes:

Hazardous materials above threshold: Antifreeze- 100 gallons, need to update threshold from 55 in HMBP Used antifreeze- 55 gallons Used oil filters-

110 gallons, 55 used oil filters, 55 paper filters Used oil - 800 gallons Transmission - 165 gallons Truck wash shop - 105 gallons Grease - 55 gallons Motor oil - 1,000 gallons Degreaser- 80 gallons Methanol 3% - 95 gallons Gear lube - 55 gallons Hydraulic oil - 50 gallons Oxygen - 250 cubic feet; Note: data in [EVAL Notes] field for some records is truncated from the source.

Eval Date: 03/12/2019
Violations Found: No
Eval General Type: Other/Unknown
Eval Type: Other, not routine, done by local agency
Eval Division: San Mateo County Environmental Health
Eval Program: HMRRP
Eval Source: CERS
Eval Notes:

approved HMBP and UST pages; Note: data in [EVAL Notes] field for some records is truncated from the source.

Eval Date: 03/08/2023
Violations Found: No
Eval General Type: Other/Unknown
Eval Type: Other, not routine, done by local agency
Eval Division: San Mateo County Environmental Health
Eval Program: HMRRP
Eval Source: CERS
Eval Notes:

Eval Date: 04/23/2015
Violations Found: Yes
Eval General Type: Compliance Evaluation Inspection
Eval Type: Routine done by local agency
Eval Division: San Mateo County Environmental Health
Eval Program: APSA
Eval Source: CERS
Eval Notes:

Affiliations

Affil Type Desc: Operator
Entity Name: Penske Truck Leasing Co., LP
Entity Title:
Address:
City:
State:
Country:
Zip Code:
Phone: (610) 775-6298

Affil Type Desc: Identification Signer
Entity Name: Chris Hawk
Entity Title: Manager Environmental Services
Address:
City:
State:
Country:
Zip Code:
Phone:

Affil Type Desc: Legal Owner
Entity Name: Penske Truck Leasing Co., LP
Entity Title:
Address: PO Box 7635
City: READING
State: PA
Country: United States
Zip Code: 19603-7635
Phone: (610) 775-6298

Affil Type Desc: Property Owner
Entity Name: Penske Truck Leasing Co., LP
Entity Title:
Address: PO Box 7635
City: Reading
State: PA
Country: United States
Zip Code: 19603-7635
Phone: (610) 775-6298

Affil Type Desc: Environmental Contact
Entity Name: Chris Hawk
Entity Title:
Address: PO Box 7635
City: Reading
State: PA
Country:
Zip Code: 19603-7635
Phone:

Affil Type Desc: Facility Mailing Address
Entity Name: Mailing Address
Entity Title:
Address: PO Box 7635
City: Reading
State: PA
Country:
Zip Code: 19603-7635
Phone:

Affil Type Desc: CUPA District
Entity Name: San Mateo County Environmental Health
Entity Title:
Address: 2000 Alameda de las Pulgas, Suite 100
City: San Mateo
State: CA
Country:
Zip Code: 94403
Phone: (650) 372-6200

Affil Type Desc: Document Preparer
Entity Name: Morgan McCusker
Entity Title:
Address:
City:
State:
Country:
Zip Code:
Phone:

Affil Type Desc: Parent Corporation
Entity Name: Penske Truck Leasing Co., L.P.
Entity Title:
Address:
City:
State:
Country:
Zip Code:
Phone:

Coordinates

Env Int Type Code: APSA
Program ID: 10068910
Latitude: 37.648964
Longitude: -122.410461
Coord Name:
Ref Point Type Desc: Unknown

Map Key	Number of Records	Direction	Distance (mi/ft)	Elev/Diff (ft)	Site	DB
191	4 of6	SE	0.16 / 858.03	12.29 / -15	GELCO TRUCKING LEASING DIV. GE 1395 LOWRIE AVENUE SOUTH SAN FRANCISCO CA	HIST TANK

Owner Name:	GELCO TRUCK LEASING DIV. GELCO	**No of Containers:**	1
Owner Street:	1395 LOWRIE AVENUE	**County:**	SAN MATEO
Owner City:	SOUTH SAN FRANCISCO	**Facility State:**	CA
Owner State:	CA	**Facility Zip:**	94080
Owner Zip:	94080		

191	5 of6	SE	0.16 / 858.03	12.29 / -15	GELCO TRUCK LEASING DIV. GELCO 1395 LOWRIE AVENUE SOUTH SAN FRANCISCO CA	HIST TANK

Owner Name:	GELCO TRUCK LEASING DIVISION G	**No of Containers:**	4
Owner Street:	1395 LOWRIE AVENUE	**County:**	SAN MATEO
Owner City:	SOUTH SAN FRANCISCO	**Facility State:**	CA
Owner State:	CA	**Facility Zip:**	94080
Owner Zip:	94080		

191	6 of6	SE	0.16 / 858.03	12.29 / -15	GELCO TRUCK LEASING 1395 LOWRIE AVE S SAN FRANCISCO CA	UST SWEEPS

C C:	I41-000-550104	**D Filename:**	NSITE4
BOE:		**Page No:**	366
Comp:	550104	**County:**	SAN MATEO
Status:	INACTIVE	**State :**	CA
No of Tanks:		**Zip:**	94080
Jurisdict:	SAN MATEO COUNTY	**Latitude:**	37.645442
Agency:	ENVIRONMENTAL HEALTH	**Longitude:**	-122.411223
Phone:	(415) 000-0000	**Georesult:**	S5HPNTS-ZA

192	1 of10	S	0.16 / 863.49	11.64 / -16	MERRY X-RAY CHEMICAL CORPORATION 131 S. MAPLE AVE. #1 SOUTH SAN FRANCISCO CA 94080	RCRA TSD

EPA Handler ID:	CAL000051065
Gen Status Universe:	Large Quantity Generator
Contact Name:	JED E LOWE
Contact Address:	US
Contact Phone No and Ext:	650-742-6630
Contact Email:	JSBRLOWE@SBCGLOBAL.NET
Contact Country:	US
Land Type:	Private
County Name:	SAN MATEO
EPA Region:	09
Receive Date:	20080208
Location Latitude:	37.648558
Location Longitude:	-122.414721

Violation/Evaluation Summary

Note: NO RECORDS: As of Oct 2023, there are no Compliance Monitoring and Enforcement (violation) records associated with this facility (EPA ID).

Handler Summary

Importer Activity:	No
Mixed Waste Generator:	No
Transporter Activity:	Yes
Transfer Facility:	No
Onsite Burner Exemption:	No
Smelting, Melting and Refining:	No
Underground Injection Control:	No
Commercial TSD:	No
Used Oil Transporter:	No
Used Oil Transfer Facility:	No
Used Oil Processor:	No
Used Oil Refiner:	No
Used Oil Burner:	No
Used Oil Market Burner:	No
Used Oil Spec Marketer:	No

Hazardous Waste Handler Details

Sequence No:	1
Receive Date:	20040510
Handler Name:	MERRY X-RAY CORP.
Federal Waste Generator Code:	1
Generator Code Description:	Large Quantity Generator
Source Type:	Annual/Biennial Report update with Notification
TSD Activity:	N

Waste Code Details

Hazardous Waste Code:	D011
Waste Code Description:	SILVER

Hazardous Waste Handler Details

Sequence No:	1
Receive Date:	20060224
Handler Name:	MERRY X-RAY CORP
Federal Waste Generator Code:	1
Generator Code Description:	Large Quantity Generator
Source Type:	Annual/Biennial Report
TSD Activity:	N

Waste Code Details

Hazardous Waste Code:	D011
Waste Code Description:	SILVER

Hazardous Waste Handler Details

Sequence No:	2
Receive Date:	20080208
Handler Name:	MERRY X-RAY CHEMICAL CORPORATION
Federal Waste Generator Code:	1
Generator Code Description:	Large Quantity Generator
Source Type:	Annual/Biennial Report
TSD Activity:	Y

Waste Code Details

Hazardous Waste Code:	D011
Waste Code Description:	SILVER

Map Key	Number of Records	Direction	Distance (mi/ft)	Elev/Diff (ft)	Site	DB

Owner/Operator Details

Owner/Operator Ind:	Current Operator	***Street No:***	
Type:	Private	***Street 1:***	
Name:	MERRY X-RAY CORP	***Street 2:***	
Date Became Current:	19890327	***City:***	
Date Ended Current:		***State:***	
Phone:		***Country:***	US
Source Type:	Annual/Biennial Report update with Notification	***Zip Code:***	
Owner/Operator Ind:	Current Operator	***Street No:***	
Type:	Private	***Street 1:***	
Name:	MERRY X-RAY CORP	***Street 2:***	
Date Became Current:	19810327	***City:***	
Date Ended Current:		***State:***	
Phone:		***Country:***	US
Source Type:	Annual/Biennial Report	***Zip Code:***	
Owner/Operator Ind:	Current Owner	***Street No:***	
Type:	Private	***Street 1:***	10 LIBERTY SHIP WAY
Name:	LEO ZUCKERMAN	***Street 2:***	
Date Became Current:	19890327	***City:***	SAUSALITO
Date Ended Current:		***State:***	CA
Phone:		***Country:***	US
Source Type:	Annual/Biennial Report update with Notification	***Zip Code:***	94965
Owner/Operator Ind:	Current Owner	***Street No:***	
Type:	Private	***Street 1:***	10 LIBERTY WAY
Name:	MERRY X-RAY CORP	***Street 2:***	
Date Became Current:	19880510	***City:***	SAUSALITO
Date Ended Current:		***State:***	CA
Phone:		***Country:***	US
Source Type:	Annual/Biennial Report	***Zip Code:***	94965
Owner/Operator Ind:	Current Owner	***Street No:***	
Type:	Private	***Street 1:***	398 JEFFERSON STREET
Name:	ROBERT SALVAREZZA DBA	***Street 2:***	
Date Became Current:	20061201	***City:***	SAN FRANCISCO
Date Ended Current:		***State:***	CA
Phone:		***Country:***	US
Source Type:	Annual/Biennial Report	***Zip Code:***	94133
Owner/Operator Ind:	Current Operator	***Street No:***	
Type:	Private	***Street 1:***	
Name:	MERRY X-RAY CORPORATION	***Street 2:***	
Date Became Current:	19890327	***City:***	
Date Ended Current:		***State:***	
Phone:		***Country:***	US
Source Type:	Annual/Biennial Report	***Zip Code:***	

Historical Handler Details

Receive Dt:	20060224
Generator Code Description:	Large Quantity Generator
Handler Name:	MERRY X-RAY CORP
Receive Dt:	20040510
Generator Code Description:	Large Quantity Generator
Handler Name:	MERRY X-RAY CORP.

192	*2 of10*	*S*	*0.16 / 863.49*	*11.64 / -16*	***MERRY X RAY CHEMICAL CORP*** ***131 MAPLE*** ***SOUTH SAN FRANCISCO CA*** ***94080***	***CUPA SANMATEO***

Facility ID: FA0012724

Map Key	Number of Records	Direction	Distance (mi/ft)	Elev/Diff (ft)	Site	DB

Detail(s)

Program Category: BUSINESS PLAN PROGRAM
Billing Status: Inactive, non-billable
Program Element: STORES HAZ MAT <15999GAL, 111999LB, 5599CF

Program Category: HAZARDOUS WASTE PROGRAM
Billing Status: Inactive, non-billable
Program Element: TSD PERMITTED FACILITY

Program Category: HAZARDOUS WASTE PROGRAM
Billing Status: Inactive, non-billable
Program Element: GENERATES & RECYCLES WASTE OIL/SOLVENT

192	3 of10	S	0.16 / 863.49	11.64 / -16	MERRY X-RAY CHEMICAL CORPORATION 131 S MAPLE AVE STE 1 SOUTH SAN FRANCISCO CA 940806319	ENVIROSTOR

Estor/EPA ID: CAL000051065
Site Code:
Nat Priority List:
APN:
Census Tract: 6081602300
Site Type: CLOSED
Address Description: 131 S MAPLE AVE STE 1
Office:
Special Program:
Funding:
Cleanup Status:
Cleanup Oversight Agencies:
School District:
Past Use that Caused Contam:
Potential Media Affected:
Potential Contamin of Concern:

Assembly District: 21
Senate District: 13
Permit Renewal Lead:
Public Partici Spclst:
Project Manager:
County: SAN MATEO
Latitude: 37.64843
Longitude: -122.414083
Acres:
Supervisor:

Site History:

Silver recovery only facility that was originally authorized under the Standardized Permit Interim Status tier. A 1997 statute deregulated all these silver recovery only facilities and this facility has been deemed administratively clean closed.

Status: CLOSED
Program Type: HAZ WASTE - Standardized
CalEnviroScreen Score: 80-85%
Summary Link: https://www.envirostor.dtsc.ca.gov/public/hwmp_profile_report?global_id=CAL000051065

Units Undergoing Closure

Date: 1/1/1999
Event Description: CLOSURE ADMINISTRATIVE - ISSUE CLOSURE VERIFICATION
Unit: SILVER RECOVERY
Doc Link: https://www.envirostor.dtsc.ca.gov/public/hwmp_final_documents?global_id=CAL000051065&link_key=12615&document_category=CLOSURE+VERIFICATION&event_description=Closure+Administrative+%2D+ISSUE+CLOSURE+VERIFICATION+&mytype=pa

---

192	4 of10	S	0.16 / 863.49	11.64 / -16	MERRY X-RAY CHEMICAL CORPORATION 131 S MAPLE AVE STE 1 SOUTH SAN FRANCISCO CA 940806319	HWP

Estor/EPA ID: CAL000051065
Nat Priority List:

Acres:
Supervisor:

Census Tract: 6081602300
Permit Renewl Lead:
Project Manager:
Site Code:
Cleanup Status:
Cleanup Oversight Agencies:
Assembly District: 21
Senate District: 13
School District:
Office:
Public Participatn Spclst:
Special Program:
Funding:
Site Type: CLOSED
APN:
Past Use that Caused Contam:
Potential Media Affected:
Potential Contaminants of Concern:

County: SAN MATEO
Latitude: 37.64843
Longitude: -122.414083

Site History:

Silver recovery only facility that was originally authorized under the Standardized Permit Interim Status tier. A 1997 statute deregulated all these silver recovery only facilities and this facility has been deemed administratively clean closed.

Status: CLOSED
Program Type: HAZ WASTE - Standardized
CalEnviroScreen Score: 80-85%
Summary Link: https://www.envirostor.dtsc.ca.gov/public/hwmp_profile_report?global_id=CAL000051065

Units Undergoing Closure

Event Description: CLOSURE ADMINISTRATIVE - ISSUE CLOSURE VERIFICATION
Date: 1/1/1999
Unit: SILVER RECOVERY
Doc Link: https://www.envirostor.dtsc.ca.gov/public/hwmp_final_documents?global_id=CAL000051065&link_key=12615&document_category=CLOSURE+VERIFICATION&event_description=Closure+Administrative+%2D+ISSUE+CLOSURE+VERIFICATION+&mytype=pa

---

192	5 of10	S	0.16 / 863.49	11.64 / -16	DPR CONSTRUCTION INC 131 MAPLE SOUTH SAN FRANCISCO CA 94080	CUPA SANMATEO

Facility ID: FA0047835

Detail(s)

Program Category: HAZARDOUS WASTE PROGRAM
Billing Status: Inactive, non-billable
Program Element: GENERATES & RECYCLES WASTE OIL/SOLVENT

Program Category: BUSINESS PLAN PROGRAM
Billing Status: Inactive, non-billable
Program Element: STORES MV FUELS OR WASTE ONLY

192	6 of10	S	0.16 / 863.49	11.64 / -16	UPTOWN LIMOUSINE INC 131 MAPLE SOUTH SAN FRANCISCO CA 94080	CUPA SANMATEO

Facility ID: FA0012484

Detail(s)

Map Key	Number of Records	Direction	Distance (mi/ft)	Elev/Diff (ft)	Site	DB

Program Category: BUSINESS PLAN PROGRAM
Billing Status: Inactive, non-billable
Program Element: STORES HAZ MAT <219GAL,1,999LB, 879CF

Program Category: HAZARDOUS WASTE PROGRAM
Billing Status: Inactive, non-billable
Program Element: GENERATES & RECYCLES WASTE OIL/SOLVENT

192	7 of10	S	0.16 / 863.49	11.64 / -16	UPTOWN AUTOMOTIVE 131 MAPLE SOUTH SAN FRANCISCO CA 94080	CUPA SANMATEO

Facility ID: FA0028031

Detail(s)

Program Category: HAZARDOUS WASTE PROGRAM
Billing Status: Inactive, non-billable
Program Element: GENERATES & RECYCLES WASTE OIL/SOLVENT

Program Category: BUSINESS PLAN PROGRAM
Billing Status: Inactive, non-billable
Program Element: STORES MV FUELS OR WASTE ONLY

192	8 of10	S	0.16 / 863.49	11.64 / -16	MERRY X RAY CHEMICAL CORP 131 S MAPLE AVE #1 SOUTH SAN FRANCISCO CA 94080	DELISTED HAZ

Siteid: 408761
Latitude: 37.649372
Longitude: -122.414280
Original Source: CHAZ
Record Date: 30-MAY-2017

192	9 of10	S	0.16 / 863.49	11.64 / -16	NOR CAL CASKET COMPANY 131 SO MAPLE AVENUE SOUTH SAN FRANCISCO CA 94080	EMISSIONS

1987 Criteria Data

Facility ID:	3096	**CERR Code:**	
Facility SIC Code:	3995	**TOGT:**	11.2
CO:	41	**ROGT:**	10.232
Air Basin:	SF	**COT:**	
District:	BA	**NOXT:**	
COID:	SM	**SOXT:**	
DISN:	BAY AREA AQMD	**PMT:**	
CHAPIS:		**PM10T:**	

1987 Toxic Data

Facility ID:	3096	**COID:**	SM
Facility SIC Code:	3995	**DISN:**	BAY AREA AQMD
CO:	41	**CHAPIS:**	
Air Basin:	SF	**CERR Code:**	
District:	BA		
TS:			

Map Key	Number of Records	Direction	Distance (mi/ft)	Elev/Diff (ft)	Site	DB

Health Risk Asmt:
Non-Cancer Chronic Haz Ind:
Non-Cancer Acute Haz Ind:

192	10 of10	S	0.16 / 863.49	11.64 / -16	MERRY X-RAY CHEMICAL CORPORATION 131 S MAPLE AVE STE 1 SOUTH SAN FRANCISCO CA 940806319	HAZ TSD

EPA ID: CAL000051065
Facility County: 41
Facility Street2:
County: San Mateo
Details DTSC HWTS: The Department of Toxic Substances Control (DTSC) makes available a Waste Code Matrix showing each Waste Code, its description, and annual amounts in its Hazardous Waste Tracking System: https://hwts.dtsc.ca.gov/search
Handler Profile URL: https://hwts.dtsc.ca.gov/facility/CAL000051065

193	1 of6	S	0.16 / 864.67	9.44 / -18	PENSKE TRUCK LEASING II 62 S LINDEN AVE SOUTH SAN FRANCISCO CA	LOP SANMATEO

Case No: 550106
APN: 014102070
Case Type: O- Other Groundwater affected (uses other than drinking water)
Global ID: T0608100238

LUST Status

Status: 9- Case Closed

193	2 of6	S	0.16 / 864.67	9.44 / -18	PENSKE TRUCK LEASING II 62 S LINDEN AVE SOUTH SAN FRANCISCO CA	LOP SANMATEO

Case No: 550166
APN: 014102070
Case Type: O- Other Groundwater affected (uses other than drinking water)
Global ID: T0608199177

LUST Status

Status: 9- Case Closed

193	3 of6	S	0.16 / 864.67	9.44 / -18	Penske Truck Leasing Co., LP 62 SOUTH LINDEN SOUTH SAN FRANCISCO CA 94080	CUPA SANMATEO

Facility ID: FA0017858

Detail(s)

Program Category: BUSINESS PLAN PROGRAM
Billing Status: Active, billable
Program Element: STORES HAZ MAT <3,499GAL,27,999LB,13,999CF

Program Category: UNDERGROUND TANK PROGRAM
Billing Status: Active, billable
Program Element: UNDERGROUND TANK - GENERAL

Program Category: HAZARDOUS WASTE PROGRAM
Billing Status: Active, billable

Map Key	Number of Records	Direction	Distance (mi/ft)	Elev/Diff (ft)	Site	DB

Program Element: GEN <1 TONS HAZ WASTE/YR

Program Category: ABOVE GROUND PETROLEUM STORAGE (AST)
Billing Status: Active, billable
Program Element: TIER I: TANK STOR CAP =>1,320 & <5,000 GAL

Program Category: TIERED PERMITTING
Billing Status: Inactive, non-billable
Program Element: TIERED PERMITING-GENERAL

193	4 of6	S	0.16 / 864.67	9.44 / -18	HERTZ-PENSKE TRUCK LEASING IN 62 S. LINDEN AVENUE SOUTH SAN FRANCISCO CA 94080	HHSS

County: San Mateo
Tank Details Microfiche: http://geotracker.waterboards.ca.gov/ustpdfs/pdf/0002f829.pdf

---

193	5 of6	S	0.16 / 864.67	9.44 / -18	HERTZ-PENSKE TRUCK LEASING, IN 62 S. LINDEN AVENUE SOUTH SAN FRANCISCO CA	HIST TANK

Owner Name: RICHARD MEYERCHOFF, ET AL
Owner Street: 181 - 28TH STREET
Owner City: SAN FRANCISCO
Owner State: CA
Owner Zip: 94121

No of Containers: 4
County: SAN FRANCISCO
Facility State: CA
Facility Zip: 94080

193	6 of6	S	0.16 / 864.67	9.44 / -18	CA-019 62 SOUTH LINDEN AVE. S.SAN FRANCISCO CA	AST SWRCB

Total Gals: 2000
Owner Name: PENSKE TRUCK LEASING CO.
Data Source: SWRCB Aboveground Storage Tanks Listing 2003;SWRCB Aboveground Storage Tanks Listing 2005;SWRCB Aboveground Storage Tanks Listing 2006;SWRCB Aboveground Storage Tanks Listing 2007

194	1 of1	WSW	0.17 / 881.17	17.70 / -10	SWINERTON AND WALBERG CO CORNER OF SPRUCE 4 NO. CANAL SOUTH SAN FRANCISCO CA 94080	HHSS

County: San Mateo
Tank Details Microfiche: http://geotracker.waterboards.ca.gov/ustpdfs/pdf/0002c34f.pdf

---

195	1 of2	ENE	0.17 / 882.82	27.80 / 0	MENZIES AVIATION 229-3 LITTLEFIELD SOUTH SAN FRANCISCO CA 94080	CUPA SANMATEO

Facility ID: FA0036966

Detail(s)

Program Category: BUSINESS PLAN PROGRAM
Billing Status: Inactive, non-billable
Program Element: STORES HAZ MAT <219GAL,1,999LB, 879CF

Map Key	Number of Records	Direction	Distance (mi/ft)	Elev/Diff (ft)	Site	DB
195	2 of2	ENE	0.17 / 882.82	27.80 / 0	AERO GROUND 229-3 LITTLEFIELD SOUTH SAN FRANCISCO CA 94080	CUPA SANMATEO

Facility ID: FA0024092

Detail(s)

Program Category: BUSINESS PLAN PROGRAM
Billing Status: Inactive, non-billable
Program Element: STORES HAZ MAT <219GAL,1,999LB, 879CF

196	1 of5	ENE	0.17 / 904.05	20.69 / -7	BAY AREA TIRE SERVICES 204 BADEN SOUTH SAN FRANCISCO CA 94080	CUPA SANMATEO

Facility ID: FA0056779

Detail(s)

Program Category: HAZARDOUS WASTE PROGRAM
Billing Status: Active, billable
Program Element: GENERATES & RECYCLES WASTE OIL/SOLVENT

Program Category: BUSINESS PLAN PROGRAM
Billing Status: Active, billable
Program Element: STORES HAZ MAT <219GAL,1,999LB, 879CF

196	2 of5	ENE	0.17 / 904.05	20.69 / -7	PENINSULA YELLOW CAB 204 BADEN SOUTH SAN FRANCISCO CA 94080	CUPA SANMATEO

Facility ID: FA0013806

Detail(s)

Program Category: HAZARDOUS WASTE PROGRAM
Billing Status: Inactive, non-billable
Program Element: GENERATES & RECYCLES WASTE OIL/SOLVENT

Program Category: BUSINESS PLAN PROGRAM
Billing Status: Inactive, non-billable
Program Element: STORES HAZ MAT <219GAL,1,999LB, 879CF

196	3 of5	ENE	0.17 / 904.05	20.69 / -7	BAY AREA TIRE 204 BADEN SOUTH SAN FRANCISCO CA 94080	CUPA SANMATEO

Facility ID: FA0047142

Detail(s)

Program Category: BUSINESS PLAN PROGRAM
Billing Status: Inactive, non-billable
Program Element: STORES MV FUELS OR WASTE ONLY

Map Key	Number of Records	Direction	Distance (mi/ft)	Elev/Diff (ft)	Site	DB

Program Category: HAZARDOUS WASTE PROGRAM
Billing Status: Inactive, non-billable
Program Element: GENERATES & RECYCLES WASTE OIL/SOLVENT

196	4 of5	ENE	0.17 / 904.05	20.69 / -7	DON & JERRYS AUTOMOTIVE 204 BADEN SOUTH SAN FRANCISCO CA 94080	CUPA SANMATEO

Facility ID: FA0017844

Detail(s)

Program Category: HAZARDOUS WASTE PROGRAM
Billing Status: Inactive, non-billable
Program Element: GENERATES & RECYCLES WASTE OIL/SOLVENT

Program Category: BUSINESS PLAN PROGRAM
Billing Status: Inactive, non-billable
Program Element: STORES HAZ MAT <219GAL,1,999LB, 879CF

196	5 of5	ENE	0.17 / 904.05	20.69 / -7	BAY AREA TIRE 204 BADEN AVE SOUTH SAN FRANCISCO CA 94080	DELISTED HAZ

Siteid: 379719
Latitude: 37.654202
Longitude: -122.409160
Original Source: CHAZ
Record Date: 30-MAY-2017

197	1 of2	WSW	0.17 / 909.42	16.54 / -11	GEORGIA GERRITSEN 105 SOUTH SPRUCE AVENUE SOUTH SAN FRANCISCO CA 94080	LUST

Global ID: T0608100274
Site Facility Type:
Status: Completed - Case Closed
Status Date (DL): 11/10/2005
Cleanup Status:
Case Type (DL): LUST Cleanup Site
RWQCB Region (DL): SAN FRANCISCO BAY RWQCB (REGION 2)
Site Facility Name:
Business Name (DL): GEORGIA GERRITSEN
Address: 105 SOUTH SPRUCE AVENUE
City: SOUTH SAN FRANCISCO
State: CA
Zip: 94080
County: SAN MATEO

Census Tract: 6081602300
Census Tract (SRCH): 6081602300
Oil Field (SRCH):
Oil Field Oper (SRCH):
Latitude:
Longitude:

GeoTracker Sites Data Download - Site Details

CUF Case: YES
Lead Agency: SAN MATEO COUNTY LOP
Case Worker: JM
Local Agency: SAN MATEO COUNTY LOP
RB Case No: 41-0288
Local Case No: 550038
File Location: Local Agency Warehouse
Potential COC: Gasoline
Potential Media of Concern: Other Groundwater (uses other than drinking water)

Begin Date:	12/26/1984
How Discovered:	Other Means
How Discovered Description:	
Stop Method:	Other Means
Stop Description:	
Calwater Watershed Name:	South Bay - San Mateo Bayside (204.40)
DWR GW Subbasin Name:	Westside (2-035)
Disadvantaged Community:	
CalEnvScreen Score:	
Coordinate Source:	* Historical Geocode - Exact Address Match
Discharge Cause:	
Discharge Source:	
EPA Region:	9
Leak Reported Dt:	1984-12-26 00:00:00
Military DoD Site:	No
No Further Action Dt:	2005-11-10 00:00:00
Qty Rlsd Gallons:	0
Facility Project Sub Type:	
Calenviroscreen 3 Score:	71-75%
Calenviroscreen 4 Score:	80-85%
Site History:	

GeoTracker Sites Data Download - Regulatory Contacts

Contact Type:	Regional Board Caseworker
Contact Name:	Regional Water Board
Organization Name:	SAN FRANCISCO BAY RWQCB (REGION 2)
Address:	1515 CLAY ST SUITE 1400
City:	OAKLAND
Email:	
Phone No:	

Contact Type:	Regional Board Caseworker
Contact Name:	UUU
Organization Name:	SAN FRANCISCO BAY RWQCB (REGION 2)
Address:	1515 CLAY ST SUITE 1400
City:	OAKLAND
Email:	
Phone No:	

Contact Type:	Local Agency Caseworker - Primary Caseworker
Contact Name:	JACOB MADDEN
Organization Name:	SAN MATEO COUNTY LOP
Address:	2000 ALAMEDA DE LAS PULGAS, Suite 100
City:	SAN MATEO
Email:	jmadden@smcgov.org
Phone No:	6503995959

GeoTracker Sites Data Download - Status History

Status:	Completed - Case Closed
Status Date:	11/10/2005
Status:	Open - Verification Monitoring
Status Date:	3/8/2004
Status:	Open - Site Assessment
Status Date:	12/26/1984
Status:	Open - Case Begin Date
Status Date:	12/26/1984

GeoTracker Search - Regulatory Profile (as of October 16, 2023)

Site Facility Name:	GEORGIA GERRITSEN

Site Facility Type:	LUST CLEANUP SITE
Cleanup Status:	COMPLETED - CASE CLOSED
Address:	105 SOUTH SPRUCE AVENUE
City:	SOUTH SAN FRANCISCO
Zip:	94080
County:	SAN MATEO
Report Link:	https://geotracker.waterboards.ca.gov/profile_report?global_id=T0608100274
Cleanup Status Detail:	COMPLETED - CASE CLOSED AS OF 11/10/2005
Project Status:	
Cleanup History Link:	https://geotracker.waterboards.ca.gov/profile_report_include?global_id=T0608100274&tabname=regulatoryhistory
Potential COC:	GASOLINE
Potential Media of Concern:	OTHER GROUNDWATER (USES OTHER THAN DRINKING WATER)
File Location:	LOCAL AGENCY WAREHOUSE
User Defined Beneficial Use:	
Designated Beneficial Use:	MUN, AGR, IND, PROC
DWR GW Sub Basin:	Westside (2-035)
Calwater Watershed Name:	South Bay - San Mateo Bayside (204.40)
Post Closure Site Management:	
Future Land Use:	
Cleanup Oversight Agencies:	SAN MATEO COUNTY LOP (LEAD) - CASE #: 550038 CASE MANAGER: JACOB MADDEN SAN FRANCISCO BAY RWQCB (REGION 2) - CASE #: 41-0288 CASE MANAGER: Regional Water Board CASE MANAGER: UUU
CUF Claim No:	9854
CUF Priority Assig:	C
CUF Amount Paid:	$136,367
WDR Place Type:	
WDR File No:	
WDR Order No:	
Project Oversight Agencies:	
Facility Type:	
Composting Method:	
Grndwtr Monitoring Frequency:	
Designated Beneficial Use Desc:	Municipal and Domestic Supply, Agricultural Supply, Industrial Service Supply, Industrial Process Supply
Site History:	

No site history available

GeoTracker Search - Cleanup Status History (as of October 16, 2023)

Status:	Completed - Case Closed
Date :	11/10/2005
Status:	Open - Verification Monitoring
Date :	3/8/2004
Status:	Open - Site Assessment
Date :	12/26/1984
Status:	Open - Case Begin Date
Date :	12/26/1984

GeoTracker Search - Cleanup Action Report (as of October 16, 2023)

Action Type:	UNKNOWN
Begin Date:	9/22/2003
End Date:	12/3/2003
Phase:	Soil
Contaminant Mass Removed:	
Description:	Excavation

GeoTracker Search - Regulatory Activities (as of October 16, 2023)

Action Type: Other Regulatory Actions
Action: Technical Correspondence / Assistance / Other
Action Date: 11/1/2006
Received Issue Date: 11/1/2006
Doc Link: https://geotracker.waterboards.ca.gov/view_documents?global_id=T0608100274&enforcement_id=6516548&temptable=ENFORCEMENT
Title Description Comments:

Administrative, Correspondences, Funding, Notes, and Permits Prior to 2006

Action Type: Other Regulatory Actions
Action: Closure/No Further Action Letter - #20051110
Action Date: 11/10/2005
Received Issue Date: 11/10/2005
Doc Link:
Title Description Comments:

CASE CLOSURE LETTER

Action Type: Response Requested - Other
Action: Unknown
Action Date: *6/1/2005
Received Issue Date: 8/12/2005
Doc Link:
Title Description Comments:

Well Destruction Report - Gribi's 4/22/05 and 7/14/05 reports

Action Type: Response Requested - Other
Action: Other Report / Document
Action Date: 4/12/2005
Received Issue Date: 4/12/2005
Doc Link: https://geotracker.waterboards.ca.gov/view_documents_all?global_id=T0608100274&doc_id=6084775
Title Description Comments:

Historical Reports Prior to 2006

Action Type: Other Regulatory Actions
Action: Staff Letter - #20040517
Action Date: 5/17/2004
Received Issue Date: 5/17/2004
Doc Link:
Title Description Comments:

Well destruction

Action Type: Response Requested - Other
Action: Electronic Reporting Submittal Due
Action Date: 5/17/2004
Received Issue Date: 3/16/2004
Doc Link:
Title Description Comments:

Electronic Reporting Submittal Due - Comply with Geotracker for 6/17/03, 8/1/03, and 1/30/04 reports

Action Type: Other Regulatory Actions
Action: Staff Letter - #20040308
Action Date: 3/8/2004
Received Issue Date: 3/8/2004
Doc Link:
Title Description Comments:

Geotracker

Action Type: Response Requested - Reports
Action: Monitoring Report - Quarterly
Action Date: 2/15/2004
Received Issue Date: 2/19/2004
Doc Link:
Title Description Comments:

Monitoring Report - Quarterly - Gribi Associates' 2/16/04 report

Action Type: Response Requested - Reports
Action: Remedial Progress Report
Action Date: 11/22/2003
Received Issue Date: 2/12/2004
Doc Link:
Title Description Comments:

Remedial Progress Report - Gribi Associates' 1/30/04 report

Action Type: Response Requested - Other
Action: Electronic Reporting Submittal Due
Action Date: 11/6/2003
Received Issue Date: 2/19/2004
Doc Link:
Title Description Comments:

Electronic Reporting Submittal Due - Comply with Geotracker and submit 2nd quarter 2003 gw mon report

Action Type: Enforcement/Orders
Action: Notice of Violation - #20031106
Action Date: 11/6/2003
Received Issue Date: 11/6/2003
Doc Link:
Title Description Comments:

Notice of violation

Action Type: Cleanup Action
Action:
Action Date: 9/22/2003
Received Issue Date:
Doc Link:
Title Description Comments:

Excavation

Action Type: Response Requested - Workplans
Action: Soil and Water Investigation Workplan
Action Date: *8/25/2003
Received Issue Date: 8/18/2003
Doc Link:
Title Description Comments:

Soil and Water Investigation Workplan - Gribi's 8/1/03 report

Action Type: Response Requested - Reports
Action: Monitoring Report - Quarterly
Action Date: 8/15/2003
Received Issue Date: 2/19/2004
Doc Link:
Title Description Comments:

Monitoring Report - Quarterly - Gribi Associates' 2/16/04 report

Action Type: Response Requested - Other
Action: Electronic Reporting Submittal Due
Action Date: *7/28/2003
Received Issue Date: 3/8/2004
Doc Link:
Title Description Comments:

Electronic Reporting Submittal Due - Comply with Geotracker for surveyed coordinates

Action Type: Response Requested - Other
Action: Unknown
Action Date: *6/30/2003
Received Issue Date: 6/17/2003
Doc Link:
Title Description Comments:

Well Destruction Report - Gribi's 6/17/03 report

Action Type: Other Regulatory Actions
Action: Staff Letter - #20030616B
Action Date: 6/16/2003
Received Issue Date: 6/16/2003
Doc Link:
Title Description Comments:

Gw sampling

Action Type: Other Regulatory Actions
Action: Staff Letter - #20030616A
Action Date: 6/16/2003
Received Issue Date: 6/16/2003
Doc Link:
Title Description Comments:

Remedial action

Action Type: Other Regulatory Actions
Action: Staff Letter - #20020610A
Action Date: 6/10/2002
Received Issue Date: 6/10/2002
Doc Link:
Title Description Comments:

Site characterization

Action Type: Other Regulatory Actions
Action: Staff Letter - #20020610C
Action Date: 6/10/2002
Received Issue Date: 6/10/2002
Doc Link:
Title Description Comments:

Geotracker coordinates

Action Type: Other Regulatory Actions
Action: Staff Letter - #20020610B
Action Date: 6/10/2002
Received Issue Date: 6/10/2002
Doc Link:
Title Description Comments:

Well destruction

Action Type: Other Regulatory Actions
Action: Technical Correspondence / Assistance / Other
Action Date: 12/31/2000
Received Issue Date: 12/31/2000
Doc Link: https://geotracker.waterboards.ca.gov/view_documents?global_id=T0608100274&enforcement_id=6516549&temptable=ENFORCEMENT
Title Description Comments:

Site Photos

Action Type: Notices
Action: Notice of Responsibility - #1
Action Date: 9/27/1989
Received Issue Date: 9/27/1989
Doc Link:
Title Description Comments:

Notice of resposibility

Action Type: Leak Action
Action: Leak Discovery
Action Date: 12/26/1984
Received Issue Date:
Doc Link:
Title Description Comments:

Action Type: Leak Action
Action: Leak Reported
Action Date: 12/26/1984
Received Issue Date:
Doc Link:
Title Description Comments:

GeoTracker Search - Site Maps (as of October 16, 2023)

Submitted: 3/16/2004
Submitted By: JAMES E. GRIBI (AUTH_RP)
Title: GEO_MAP
Link: https://geotracker.waterboards.ca.gov/esi/uploads/geo_map/1367871940/T0608100274.pdf

GeoTracker Search - Documents (as of October 16, 2023)

Document Type: Site Documents ***Document Date:*** 11/1/2006
Type: TECHNICAL CORRESPONDENCE / ASSISTANCE / OTHER ***Submitted:***
Submitted By: ROBERT MALLICK (REGULATOR)
Title: ADMINISTRATIVE, CORRESPONDENCES, FUNDING, NOTES, AND PERMITS PRIOR TO 2006
Title Link: https://geotracker.waterboards.ca.gov/view_documents?global_id=T0608100274&enforcement_id=6516548

Document Type: Site Documents ***Document Date:*** 12/6/2005
Type: ***Submitted:***
Submitted By: GREG SMITH (REGULATOR)
Title: CASE CLOSURE LETTER
Title Link: https://geotracker.waterboards.ca.gov/site_documents/6524815201/%23550038%20105%20S%2ESpruce%20Ave%2E%2Epdf

Document Type: Site Documents ***Document Date:*** 8/12/2005
Type: REPORTS - OTHER ***Submitted:***
Submitted By: JAMES E. GRIBI (AUTH_RP)
Title: MISSING MONITORING WELL MW-3
Title Link: https://geotracker.waterboards.ca.gov/esi/uploads/geo_report/1444089591/T0608100274.PDF

Document Type: Site Documents ***Document Date:*** 4/12/2005
Type: OTHER REPORT / DOCUMENT ***Submitted:***

Map Key	Number of Records	Direction	Distance (mi/ft)	Elev/Diff (ft)	Site	DB

Submitted By: ROBERT MALLICK (REGULATOR)
Title: HISTORICAL REPORTS PRIOR TO 2006
Title Link: https://geotracker.waterboards.ca.gov/view_documents?global_id=T0608100274&document_id=6084775

Document Type: Site Documents
Document Date: 12/31/2000
Type: TECHNICAL CORRESPONDENCE / ASSISTANCE / OTHER
Submitted:
Submitted By: ROBERT MALLICK (REGULATOR)
Title: SITE PHOTOS
Title Link: https://geotracker.waterboards.ca.gov/view_documents?global_id=T0608100274&enforcement_id=6516549

197	2 of2	WSW	0.17 / 909.42	16.54 / -11	ALLINCE SERVICE STATION 105 SO. SPRUCE AVE SOUTH SAN FRANCISCO CA 94080	HHSS

County: San Mateo
Tank Details Microfiche: http://geotracker.waterboards.ca.gov/ustpdfs/pdf/0002c227.pdf

---

198	1 of4	E	0.17 / 912.92	20.48 / -7	AIRPORT BLVD SERVICE STN 190 AIRPORT BLVD SAN MATEO CA	LOP SANMATEO

Case No: 550132
APN: 012338060
Case Type: O- Other Groundwater affected (uses other than drinking water)
Global ID: T0608100791

LUST Status

Status: 9- Case Closed

198	2 of4	E	0.17 / 912.92	20.48 / -7	AIRPORT BOULEVARD SERVICE STATION 190 AIRPORT BOULEVARD SOUTH SAN FRANCISCO CA 94080	LUST

Global ID: T0608100791
Site Facility Type:
Status: Completed - Case Closed
Status Date (DL): 8/12/1997
Cleanup Status:
Case Type (DL): LUST Cleanup Site
RWQCB Region (DL): SAN FRANCISCO BAY RWQCB (REGION 2)
Site Facility Name:
Business Name (DL): AIRPORT BOULEVARD SERVICE STATION
Address: 190 AIRPORT BOULEVARD
City: SOUTH SAN FRANCISCO
State: CA
Zip: 94080
County: SAN MATEO

Census Tract: 6081602300
Census Tract (SRCH): 6081602300
Oil Field (SRCH):
Oil Field Oper (SRCH):
Latitude:
Longitude:

GeoTracker Sites Data Download - Site Details

CUF Case: YES
Lead Agency: SAN MATEO COUNTY LOP
Case Worker: JM
Local Agency: SAN MATEO COUNTY LOP
RB Case No: 41-0845
Local Case No: 550132
File Location: Local Agency
Potential COC: Gasoline

Potential Media of Concern:	Other Groundwater (uses other than drinking water)
Begin Date:	8/15/1994
How Discovered:	Other Means
How Discovered Description:	
Stop Method:	Other Means
Stop Description:	
Calwater Watershed Name:	South Bay - San Mateo Bayside (204.40)
DWR GW Subbasin Name:	Westside (2-035)
Disadvantaged Community:	
CalEnvScreen Score:	
Coordinate Source:	Google Map Move
Discharge Cause:	
Discharge Source:	
EPA Region:	9
Leak Reported Dt:	1994-08-15 00:00:00
Military DoD Site:	No
No Further Action Dt:	1997-08-12 00:00:00
Qty Rlsd Gallons:	0
Facility Project Sub Type:	
Calenviroscreen 3 Score:	81-85%
Calenviroscreen 4 Score:	80-85%
Site History:	

GeoTracker Sites Data Download - Regulatory Contacts

Contact Type:	Regional Board Caseworker
Contact Name:	UUU
Organization Name:	SAN FRANCISCO BAY RWQCB (REGION 2)
Address:	1515 CLAY ST SUITE 1400
City:	OAKLAND
Email:	
Phone No:	

Contact Type:	Local Agency Caseworker - Primary Caseworker
Contact Name:	JACOB MADDEN
Organization Name:	SAN MATEO COUNTY LOP
Address:	2000 ALAMEDA DE LAS PULGAS, Suite 100
City:	SAN MATEO
Email:	jmadden@smcgov.org
Phone No:	6503995959

Contact Type:	Regional Board Caseworker
Contact Name:	Regional Water Board
Organization Name:	SAN FRANCISCO BAY RWQCB (REGION 2)
Address:	1515 CLAY ST SUITE 1400
City:	OAKLAND
Email:	
Phone No:	

GeoTracker Sites Data Download - Status History

Status:	Completed - Case Closed
Status Date:	8/12/1997

Status:	Open - Case Begin Date
Status Date:	8/15/1994

GeoTracker Search - Regulatory Profile (as of October 16, 2023)

Site Facility Name:	AIRPORT BOULEVARD SERVICE STATION
Site Facility Type:	LUST CLEANUP SITE
Cleanup Status:	COMPLETED - CASE CLOSED
Address:	190 AIRPORT BOULEVARD
City:	SOUTH SAN FRANCISCO
Zip:	94080

County:	SAN MATEO
Report Link:	https://geotracker.waterboards.ca.gov/profile_report?global_id=T0608100791
Cleanup Status Detail:	COMPLETED - CASE CLOSED AS OF 8/12/1997
Project Status:	
Cleanup History Link:	https://geotracker.waterboards.ca.gov/profile_report_include?global_id=T0608100791&tabname=regulatoryhistory
Potential COC:	GASOLINE
Potential Media of Concern:	OTHER GROUNDWATER (USES OTHER THAN DRINKING WATER)
File Location:	LOCAL AGENCY
User Defined Beneficial Use:	
Designated Beneficial Use:	MUN, AGR, IND, PROC
DWR GW Sub Basin:	Westside (2-035)
Calwater Watershed Name:	South Bay - San Mateo Bayside (204.40)
Post Closure Site Management:	NO EXCAVATION OF CONTAMINATED SOILS WITHOUT AGENCY REVIEW AND APPROVAL NO GROUNDWATER EXTRACTION AT ANY DEPTH WITHOUT APPROVAL NOTIFY PRIOR TO DEVELOPMENT NOTIFY PRIOR TO SUBSURFACE WORK PERFORM H&S PLAN PRIOR TO SUBSURFACE WORK
Future Land Use:	
Cleanup Oversight Agencies:	SAN MATEO COUNTY LOP (LEAD) - CASE #: 550132 CASE MANAGER: JACOB MADDEN SAN FRANCISCO BAY RWQCB (REGION 2) - CASE #: 41-0845 CASE MANAGER: Regional Water Board CASE MANAGER: UUU
CUF Claim No:	11805
CUF Priority Assig:	C
CUF Amount Paid:	$222,409
WDR Place Type:	
WDR File No:	
WDR Order No:	
Project Oversight Agencies:	
Facility Type:	
Composting Method:	
Grndwtr Monitoring Frequency:	
Designated Beneficial Use Desc:	Municipal and Domestic Supply, Agricultural Supply, Industrial Service Supply, Industrial Process Supply
Site History:	

No site history available

GeoTracker Search - Cleanup Status History (as of October 16, 2023)

Status:	Completed - Case Closed
Date :	8/12/1997
Status:	Open - Case Begin Date
Date :	8/15/1994

GeoTracker Search - Cleanup Action Report (as of October 16, 2023)

Action Type:	EXCAVATION
Begin Date:	11/16/1994
End Date:	1/4/1996
Phase:	
Contaminant Mass Removed:	
Description:	

GeoTracker Search - Regulatory Activities (as of October 16, 2023)

Action Type:	Other Regulatory Actions
Action:	Staff Letter
Action Date:	1/25/2018
Received Issue Date:	1/25/2018
Doc Link:	https://geotracker.waterboards.ca.gov/view_documents?global_id=T0608100791&enforcement_id=6346932&temptable=ENFORCEMENT
Title Description Comments:	

conditional soil management plan approval

Action Type: Other Regulatory Actions
Action: Email Correspondence
Action Date: 10/6/2017
Received Issue Date: 10/6/2017
Doc Link: https://geotracker.waterboards.ca.gov/view_documents?global_id=T0608100791&enforcement_id=6518125&temptable=ENFORCEMENT
Title Description Comments:

LOP Approval on the Revised Soil Management Plan (SMP) Based on Stated Conditions in Correspondence

Action Type: Other Regulatory Actions
Action: Email Correspondence
Action Date: 9/18/2017
Received Issue Date: 9/18/2017
Doc Link: https://geotracker.waterboards.ca.gov/view_documents?global_id=T0608100791&enforcement_id=6518122&temptable=ENFORCEMENT
Title Description Comments:

Correspondence on Revised Soil Management Plan (SMP)

Action Type: Response Requested - Other
Action: Other Report / Document
Action Date: 9/18/2017
Received Issue Date: 9/18/2017
Doc Link: https://geotracker.waterboards.ca.gov/view_documents_all?global_id=T0608100791&doc_id=5955066
Title Description Comments:

Soil Management Plan

Action Type: Other Regulatory Actions
Action: Technical Correspondence / Assistance / Other
Action Date: 8/14/2017
Received Issue Date: 8/14/2017
Doc Link: https://geotracker.waterboards.ca.gov/view_documents?global_id=T0608100791&enforcement_id=6518124&temptable=ENFORCEMENT
Title Description Comments:

Architectural Drawings for 150 Airport

Action Type: Other Regulatory Actions
Action: Technical Correspondence / Assistance / Other
Action Date: 11/1/2006
Received Issue Date: 11/1/2006
Doc Link: https://geotracker.waterboards.ca.gov/view_documents?global_id=T0608100791&enforcement_id=6518121&temptable=ENFORCEMENT
Title Description Comments:

Administrative, Correspondences, Funding, Notes, and Permits Prior to 2006

Action Type: Other Regulatory Actions
Action: Closure/No Further Action Letter
Action Date: 8/12/1997
Received Issue Date: 8/12/1997
Doc Link:
Title Description Comments:

Closure letter

Action Type: Response Requested - Other
Action: Other Report / Document
Action Date: 6/30/1997

Received Issue Date: 6/30/1997
Doc Link: https://geotracker.waterboards.ca.gov/view_documents_all?global_id=T0608100791&doc_id=6085477
Title Description Comments:

Historical Reports Prior to 2006

Action Type: Cleanup Action
Action: Excavation
Action Date: 11/16/1994
Received Issue Date:
Doc Link:
Title Description Comments:

Action Type: Notices
Action: Notice of Responsibility - #1
Action Date: 8/23/1994
Received Issue Date: 8/23/1994
Doc Link:
Title Description Comments:

Action Type: Leak Action
Action: Leak Discovery
Action Date: 8/15/1994
Received Issue Date:
Doc Link:
Title Description Comments:

Action Type: Leak Action
Action: Leak Reported
Action Date: 8/15/1994
Received Issue Date:
Doc Link:
Title Description Comments:

Action Type: Enforcement - Other
Action: UNK
Action Date:
Received Issue Date:
Doc Link:
Title Description Comments:

GeoTracker Search - Documents (as of October 16, 2023)

Document Type: Site Documents ***Document Date:*** 1/25/2018
Type: STAFF LETTER ***Submitted:***
Submitted By: JACOB MADDEN (REGULATOR)
Title: CONDITIONAL SOIL MANAGEMENT PLAN APPROVAL
Title Link: https://geotracker.waterboards.ca.gov/view_documents?global_id=T0608100791&enforcement_id=6346932

Document Type: Site Documents ***Document Date:*** 10/6/2017
Type: EMAIL CORRESPONDENCE ***Submitted:***
Submitted By: ROBERT MALLICK (REGULATOR)
Title: LOP APPROVAL ON THE REVISED SOIL MANAGEMENT PLAN (SMP) BASED ON STATED CONDITIONS IN CORRESPONDENCE
Title Link: https://geotracker.waterboards.ca.gov/view_documents?global_id=T0608100791&enforcement_id=6518125

Document Type: Site Documents ***Document Date:*** 9/18/2017
Type: OTHER REPORT / DOCUMENT ***Submitted:***
Submitted By: JACOB MADDEN (REGULATOR)
Title: SOIL MANAGEMENT PLAN
Title Link: https://geotracker.waterboards.ca.gov/view_documents?global_id=T0608100791&document_id=5955066

Document Type: Site Documents ***Document Date:*** 9/18/2017

Type: EMAIL CORRESPONDENCE **Submitted:**
Submitted By: ROBERT MALLICK (REGULATOR)
Title: CORRESPONDENCE ON REVISED SOIL MANAGEMENT PLAN (SMP)
Title Link: https://geotracker.waterboards.ca.gov/view_documents?global_id=T0608100791&enforcement_id=6518122

Document Type: Site Documents **Document Date:** 9/18/2017
Type: OTHER REPORT / DOCUMENT **Submitted:**
Submitted By: ROBERT MALLICK (REGULATOR)
Title: SOIL MANAGEMENT PLAN
Title Link: https://geotracker.waterboards.ca.gov/view_documents?global_id=T0608100791&document_id=5955066

Document Type: Site Documents **Document Date:** 8/14/2017
Type: TECHNICAL CORRESPONDENCE / ASSISTANCE / OTHER **Submitted:**
Submitted By: ROBERT MALLICK (REGULATOR)
Title: ARCHITECTURAL DRAWINGS FOR 150 AIRPORT
Title Link: https://geotracker.waterboards.ca.gov/view_documents?global_id=T0608100791&enforcement_id=6518124

Document Type: Site Documents **Document Date:** 11/1/2006
Type: TECHNICAL CORRESPONDENCE / ASSISTANCE / OTHER **Submitted:**
Submitted By: ROBERT MALLICK (REGULATOR)
Title: ADMINISTRATIVE, CORRESPONDENCES, FUNDING, NOTES, AND PERMITS PRIOR TO 2006
Title Link: https://geotracker.waterboards.ca.gov/view_documents?global_id=T0608100791&enforcement_id=6518121

Document Type: Site Documents **Document Date:** 6/30/1997
Type: OTHER REPORT / DOCUMENT **Submitted:**
Submitted By: ROBERT MALLICK (REGULATOR)
Title: HISTORICAL REPORTS PRIOR TO 2006
Title Link: https://geotracker.waterboards.ca.gov/view_documents?global_id=T0608100791&document_id=6085477

198	3 of4	E	0.17 / 912.92	20.48 / -7	PAN READY FOODS INC 150 AIRPORT SOUTH SAN FRANCISCO CA 94080	CUPA SANMATEO

Facility ID: FA0013114

Detail(s)

Program Category: HAZARDOUS WASTE PROGRAM
Billing Status: Inactive, non-billable
Program Element: GENERATES & RECYCLES WASTE OIL/SOLVENT

Program Category: BUSINESS PLAN PROGRAM
Billing Status: Inactive, non-billable
Program Element: STORES HAZ MAT <1,199GAL,9,999LB,4,799CF

198	4 of4	E	0.17 / 912.92	20.48 / -7	150 AIRPORT APARTMENTS 150 AIRPORT SOUTH SAN FRANCISCO CA 94080	CUPA SANMATEO

Facility ID: FA0064650

Detail(s)

Program Category: UNDERGROUND TANK PROGRAM
Billing Status: Inactive, non-billable
Program Element: UNDERGROUND TANK - GENERAL

199	1 of2	WSW	0.17 / 917.54	13.70 / -14	PACIFIC BELL 475 SOUTH CANAL STREET SOUTH SAN FRANCISCO CA	LUST

Global ID:	T0608101045	**Census Tract:**	6081602300
Site Facility Type:		**Census Tract (SRCH):**	6081602300
Status:	Completed - Case Closed	**Oil Field (SRCH):**	
Status Date (DL):	1/9/1991	**Oil Field Oper (SRCH):**	
Cleanup Status:		**Latitude:**	
Case Type (DL):	LUST Cleanup Site	**Longitude:**	
RWQCB Region (DL):	SAN FRANCISCO BAY RWQCB (REGION 2)		
Site Facility Name:			
Business Name (DL):	PACIFIC BELL		
Address:	475 SOUTH CANAL STREET		
City:	SOUTH SAN FRANCISCO		
State:	CA		
Zip:	94080		
County:	SAN MATEO		

GeoTracker Sites Data Download - Site Details

CUF Case:	NO
Lead Agency:	SAN MATEO COUNTY LOP
Case Worker:	JM
Local Agency:	SAN MATEO COUNTY LOP
RB Case No:	41-1138
Local Case No:	550062
File Location:	Local Agency
Potential COC:	
Potential Media of Concern:	Other Groundwater (uses other than drinking water)
Begin Date:	1/9/1991
How Discovered:	Other Means
How Discovered Description:	
Stop Method:	Other Means
Stop Description:	
Calwater Watershed Name:	South Bay - San Mateo Bayside (204.40)
DWR GW Subbasin Name:	Westside (2-035)
Disadvantaged Community:	
CalEnvScreen Score:	
Coordinate Source:	Google Geocode
Discharge Cause:	
Discharge Source:	
EPA Region:	9
Leak Reported Dt:	1987-06-18 00:00:00
Military DoD Site:	No
No Further Action Dt:	1991-01-09 00:00:00
Qty Rlsd Gallons:	0
Facility Project Sub Type:	
Calenviroscreen 3 Score:	71-75%
Calenviroscreen 4 Score:	80-85%
Site History:	

GeoTracker Sites Data Download - Regulatory Contacts

Contact Type:	Local Agency Caseworker - Primary Caseworker
Contact Name:	JACOB MADDEN
Organization Name:	SAN MATEO COUNTY LOP
Address:	2000 ALAMEDA DE LAS PULGAS, Suite 100
City:	SAN MATEO
Email:	jmadden@smcgov.org
Phone No:	6503995959

Contact Type:	Regional Board Caseworker
Contact Name:	UUU
Organization Name:	SAN FRANCISCO BAY RWQCB (REGION 2)
Address:	1515 CLAY ST SUITE 1400
City:	OAKLAND

Email:
Phone No:

Contact Type: Regional Board Caseworker
Contact Name: Regional Water Board
Organization Name: SAN FRANCISCO BAY RWQCB (REGION 2)
Address: 1515 CLAY ST SUITE 1400
City: OAKLAND
Email:
Phone No:

GeoTracker Sites Data Download - Status History

Status: Completed - Case Closed
Status Date: 1/9/1991

Status: Open - Case Begin Date
Status Date: 1/9/1991

GeoTracker Search - Regulatory Profile (as of October 16, 2023)

Site Facility Name: PACIFIC BELL
Site Facility Type: LUST CLEANUP SITE
Cleanup Status: COMPLETED - CASE CLOSED
Address: 475 SOUTH CANAL STREET
City: SOUTH SAN FRANCISCO
Zip: 94080
County: SAN MATEO
Report Link: https://geotracker.waterboards.ca.gov/profile_report?global_id=T0608101045
Cleanup Status Detail: COMPLETED - CASE CLOSED AS OF 1/9/1991
Project Status:
Cleanup History Link: https://geotracker.waterboards.ca.gov/profile_report_include?global_id=T0608101045&tabname=regulatoryhistory
Potential COC: ,
Potential Media of Concern: OTHER GROUNDWATER (USES OTHER THAN DRINKING WATER)
File Location: LOCAL AGENCY
User Defined Beneficial Use:
Designated Beneficial Use: MUN, AGR, IND, PROC
DWR GW Sub Basin: Westside (2-035)
Calwater Watershed Name: South Bay - San Mateo Bayside (204.40)
Post Closure Site Management:
Future Land Use:
Cleanup Oversight Agencies: SAN MATEO COUNTY LOP (LEAD) - CASE #: 550062
CASE MANAGER: JACOB MADDEN
SAN FRANCISCO BAY RWQCB (REGION 2) - CASE #: 41-1138
CASE MANAGER: Regional Water Board
CASE MANAGER: UUU
CUF Claim No:
CUF Priority Assig:
CUF Amount Paid:
WDR Place Type:
WDR File No:
WDR Order No:
Project Oversight Agencies:
Facility Type:
Composting Method:
Grndwtr Monitoring Frequency:
Designated Beneficial Use Desc: Municipal and Domestic Supply, Agricultural Supply, Industrial Service Supply, Industrial Process Supply
Site History:

No site history available

GeoTracker Search - Cleanup Status History (as of October 16, 2023)

Status: Completed - Case Closed

Date : 1/9/1991

Status: Open - Case Begin Date
Date : 1/9/1991

GeoTracker Search - Regulatory Activities (as of October 16, 2023)

Action Type: Other Regulatory Actions
Action: Technical Correspondence / Assistance / Other
Action Date: 11/1/2006
Received Issue Date: 11/1/2006
Doc Link: https://geotracker.waterboards.ca.gov/view_documents?global_id=T0608101045&enforcement_id=6518992&temptable=ENFORCEMENT
Title Description Comments:

Administrative, Correspondences, and Notes Prior to 2006

Action Type: Notices
Action: Notice of Responsibility - #1
Action Date: 1/9/1991
Received Issue Date: 1/9/1991
Doc Link:
Title Description Comments:

Action Type: Response Requested - Other
Action: Other Report / Document
Action Date: 6/18/1987
Received Issue Date: 6/18/1987
Doc Link: https://geotracker.waterboards.ca.gov/view_documents_all?global_id=T0608101045&doc_id=6085797
Title Description Comments:

Subsurface Investigation Report

Action Type: Leak Action
Action: Leak Reported
Action Date: 6/18/1987
Received Issue Date:
Doc Link:
Title Description Comments:

GeoTracker Search - Documents (as of October 16, 2023)

Document Type: Site Documents **Document Date:** 11/1/2006
Type: TECHNICAL CORRESPONDENCE / ASSISTANCE / OTHER **Submitted:**
Submitted By: ROBERT MALLICK (REGULATOR)
Title: ADMINISTRATIVE, CORRESPONDENCES, AND NOTES PRIOR TO 2006
Title Link: https://geotracker.waterboards.ca.gov/view_documents?global_id=T0608101045&enforcement_id=6518992

Document Type: Site Documents **Document Date:** 6/18/1987
Type: OTHER REPORT / DOCUMENT **Submitted:**
Submitted By: ROBERT MALLICK (REGULATOR)
Title: SUBSURFACE INVESTIGATION REPORT
Title Link: https://geotracker.waterboards.ca.gov/view_documents?global_id=T0608101045&document_id=6085797

199	2 of2	WSW	0.17 / 917.54	13.70 / -14	PACIFIC BELL P2-625 475 SO CANAL ST SOUTH SAN FRANCISCO CA 94080	HHSS

County: San Mateo
Tank Details Microfiche: http://geotracker.waterboards.ca.gov/ustpdfs/pdf/0002c119.pdf

Map Key	Number of Records	Direction	Distance (mi/ft)	Elev/Diff (ft)	Site	DB
200	1 of1	ENE	0.17 / 920.32	19.75 / -8	201 CYPRESS AVENUE 201 CYPRESS AVENUE SOUTH SAN FRANCISCO CA 94080	LUST

Global ID:	T10000020008	**Census Tract:**	6081602200
Site Facility Type:		**Census Tract (SRCH):**	6081602200
Status:	Open - Site Assessment	**Oil Field (SRCH):**	
Status Date (DL):	8/3/2022	**Oil Field Oper (SRCH):**	
Cleanup Status:		**Latitude:**	
Case Type (DL):	LUST Cleanup Site	**Longitude:**	
RWQCB Region (DL):	SAN FRANCISCO BAY RWQCB (REGION 2)		
Site Facility Name:			
Business Name (DL):	201 Cypress Avenue		
Address:	201 CYPRESS AVENUE		
City:	SOUTH SAN FRANCISCO		
State:	CA		
Zip:	94080		
County:	SAN MATEO		

GeoTracker Sites Data Download - Site Details

CUF Case:	NO
Lead Agency:	SAN MATEO COUNTY LOP
Case Worker:	JM
Local Agency:	SAN MATEO COUNTY LOP
RB Case No:	
Local Case No:	550235
File Location:	
Potential COC:	Gasoline
Potential Media of Concern:	
Begin Date:	7/11/2022
How Discovered:	
How Discovered Description:	
Stop Method:	
Stop Description:	
Calwater Watershed Name:	South Bay - San Mateo Bayside (204.40)
DWR GW Subbasin Name:	Westside (2-035)
Disadvantaged Community:	Severely Disadvantaged Community
CalEnvScreen Score:	
Coordinate Source:	
Discharge Cause:	Corrosion
Discharge Source:	Tank
EPA Region:	9
Leak Reported Dt:	2022-07-11 00:00:00
Military DoD Site:	No
No Further Action Dt:	
Qty Rlsd Gallons:	
Facility Project Sub Type:	
Calenviroscreen 3 Score:	71-75%
Calenviroscreen 4 Score:	70-75%
Site History:	

GeoTracker Sites Data Download - Regulatory Contacts

Contact Type:	Local Agency Caseworker - Primary Caseworker
Contact Name:	JACOB MADDEN
Organization Name:	SAN MATEO COUNTY LOP
Address:	2000 ALAMEDA DE LAS PULGAS, Suite 100
City:	SAN MATEO
Email:	jmadden@smcgov.org
Phone No:	6503995959

GeoTracker Sites Data Download - Status History

Status: Open - Site Assessment
Status Date: 8/3/2022

Status: Open - Case Begin Date
Status Date: 7/11/2022

GeoTracker Search - Regulatory Profile (as of October 16, 2023)

Site Facility Name: 201 CYPRESS AVENUE
Site Facility Type: LUST CLEANUP SITE
Cleanup Status: OPEN - SITE ASSESSMENT
Address: 201 CYPRESS AVENUE
City: SOUTH SAN FRANCISCO
Zip: 94080
County: SAN MATEO
Report Link: https://geotracker.waterboards.ca.gov/profile_report?global_id=T10000020008
Cleanup Status Detail: OPEN - SITE ASSESSMENT AS OF 8/3/2022
Project Status:
Cleanup History Link: https://geotracker.waterboards.ca.gov/profile_report_include?global_id=T10000020008&tabname=regulatoryhistory
Potential COC: GASOLINE
Potential Media of Concern: NONE SPECIFIED
File Location:
User Defined Beneficial Use:
Designated Beneficial Use: MUN, AGR, IND, PROC
DWR GW Sub Basin: Westside (2-035)
Calwater Watershed Name: South Bay - San Mateo Bayside (204.40)
Post Closure Site Management:
Future Land Use:
Cleanup Oversight Agencies: SAN MATEO COUNTY LOP (LEAD) - CASE #: 550235
CASE MANAGER: JACOB MADDEN
SAN FRANCISCO BAY RWQCB (REGION 2)
CUF Claim No:
CUF Priority Assig:
CUF Amount Paid:
WDR Place Type:
WDR File No:
WDR Order No:
Project Oversight Agencies:
Facility Type:
Composting Method:
Grndwtr Monitoring Frequency:
Designated Beneficial Use Desc: Municipal and Domestic Supply, Agricultural Supply, Industrial Service Supply, Industrial Process Supply
Site History:

No site history available

GeoTracker Search - Cleanup Status History (as of October 16, 2023)

Status: Open - Site Assessment
Date : 8/3/2022

Status: Open - Case Begin Date
Date : 7/11/2022

GeoTracker Search - Regulatory Activities (as of October 16, 2023)

Action Type: Response Requested - Reports
Action: Site Assessment Report
Action Date: 11/3/2023
Received Issue Date:

Doc Link:
Title Description Comments:

Action Type: Other Regulatory Actions
Action: Staff Letter
Action Date: 6/28/2023
Received Issue Date: 6/28/2023
Doc Link: https://geotracker.waterboards.ca.gov/view_documents?global_id=T10000020008&enforcement_id=6546196&temptable=ENFORCEMENT
Title Description Comments:

email work plan approval

Action Type: Response Requested - Workplans
Action: Preliminary Site Assessment Workplan - Regulator Responded
Action Date: 5/26/2023
Received Issue Date: 5/30/2023
Doc Link: https://geotracker.waterboards.ca.gov/view_documents_all?global_id=T10000020008&doc_id=6091357
Title Description Comments:

Action Type: SWRCB Case Review
Action: Closure Denial Review
Action Date: 4/25/2023
Received Issue Date:
Doc Link:
Title Description Comments:

Not a Request for Closure

Action Type: Other Regulatory Actions
Action: Staff Letter
Action Date: 3/7/2023
Received Issue Date: 3/7/2023
Doc Link: https://geotracker.waterboards.ca.gov/view_documents?global_id=T10000020008&enforcement_id=6533057&temptable=ENFORCEMENT
Title Description Comments:

Response to site assessment report. Do not concur that RB-06 concentrations represent offsite source. Request for workplan to complete characterization.

Action Type: Response Requested - Reports
Action: Preliminary Site Assessment Report - Regulator Responded
Action Date: 2/14/2023
Received Issue Date: 2/14/2023
Doc Link: https://geotracker.waterboards.ca.gov/view_documents_all?global_id=T10000020008&doc_id=6082838
Title Description Comments:

Action Type: Response Requested - Workplans
Action: Preliminary Site Assessment Workplan - Regulator Responded
Action Date: 12/1/2022
Received Issue Date: 11/2/2022
Doc Link: https://geotracker.waterboards.ca.gov/view_documents_all?global_id=T10000020008&doc_id=6079085
Title Description Comments:

Action Type: Other Regulatory Actions
Action: Staff Letter
Action Date: 11/4/2022
Received Issue Date: 11/4/2022
Doc Link: https://geotracker.waterboards.ca.gov/view_documents?global_id=T10000020008&enforcement_id=6512286&temptable=ENFORCEMENT
Title Description Comments:

WP approval

Action Type: Response Requested - Reports
Action: Tank Removal Report / UST Sampling Report
Action Date: 11/2/2022
Received Issue Date: 11/2/2022
Doc Link: https://geotracker.waterboards.ca.gov/view_documents_all?global_id=T10000020008&doc_id=6082894
Title Description Comments:

Removal Action Completion Report

Action Type: Response Requested - Other
Action: Verbal Communication
Action Date: 9/5/2022
Received Issue Date: 8/24/2022
Doc Link:
Title Description Comments:

se up meeting

Action Type: Other Regulatory Actions
Action: Staff Letter
Action Date: 8/31/2022
Received Issue Date: 8/31/2022
Doc Link: https://geotracker.waterboards.ca.gov/view_documents?global_id=T10000020008&enforcement_id=6503800&temptable=ENFORCEMENT
Title Description Comments:

Request for site assessment work plan

Action Type: Notices
Action: Notice of Responsibility
Action Date: 8/23/2022
Received Issue Date: 8/23/2022
Doc Link: https://geotracker.waterboards.ca.gov/view_documents?global_id=T10000020008&enforcement_id=6554186&temptable=ENFORCEMENT
Title Description Comments:

Action Type: Other Regulatory Actions
Action: Staff Letter
Action Date: 8/3/2022
Received Issue Date: 8/3/2022
Doc Link: https://geotracker.waterboards.ca.gov/view_documents?global_id=T10000020008&enforcement_id=6501259&temptable=ENFORCEMENT
Title Description Comments:

New case open and request for meeting

Action Type: Leak Action
Action: Leak Reported
Action Date: 7/11/2022
Received Issue Date:
Doc Link:
Title Description Comments:

Action Type: Leak Action
Action: Leak Discovery
Action Date: 7/11/2022
Received Issue Date:
Doc Link:
Title Description Comments:

GeoTracker Search - Site Maps (as of October 16, 2023)

Submitted: 3/8/2023
Submitted By: ROUX ASSOCIATES (AUTH_RP)
Title: GEO_MAP
Link: https://geotracker.waterboards.ca.gov/esi/uploads/geo_map/4835844814/T10000020008.PDF

Submitted: 3/8/2023
Submitted By: ROUX ASSOCIATES (AUTH_RP)
Title: LEAKING UNDERGROUND FUEL TANK DELINEATION INVESTIGATION REPORT (RB-05)
Link: https://geotracker.waterboards.ca.gov/esi/uploads/geo_bore/2777474164/T10000020008.PDF

Submitted: 3/8/2023
Submitted By: ROUX ASSOCIATES (AUTH_RP)
Title: LEAKING UNDERGROUND FUEL TANK DELINEATION INVESTIGATION REPORT (RB-03)
Link: https://geotracker.waterboards.ca.gov/esi/uploads/geo_bore/7723864555/T10000020008.PDF

Submitted: 3/8/2023
Submitted By: ROUX ASSOCIATES (AUTH_RP)
Title: LEAKING UNDERGROUND FUEL TANK DELINEATION INVESTIGATION REPORT (RB-04)
Link: https://geotracker.waterboards.ca.gov/esi/uploads/geo_bore/9031374931/T10000020008.PDF

Submitted: 3/8/2023
Submitted By: ROUX ASSOCIATES (AUTH_RP)
Title: LEAKING UNDERGROUND FUEL TANK DELINEATION INVESTIGATION REPORT (RB-02)
Link: https://geotracker.waterboards.ca.gov/esi/uploads/geo_bore/4669529616/T10000020008.PDF

Submitted: 3/8/2023
Submitted By: ROUX ASSOCIATES (AUTH_RP)
Title: LEAKING UNDERGROUND FUEL TANK DELINEATION INVESTIGATION REPORT (RB-01)
Link: https://geotracker.waterboards.ca.gov/esi/uploads/geo_bore/9081227004/T10000020008.PDF

Submitted: 3/8/2023
Submitted By: ROUX ASSOCIATES (AUTH_RP)
Title: LEAKING UNDERGROUND FUEL TANK DELINEATION INVESTIGATION REPORT (RB-06)
Link: https://geotracker.waterboards.ca.gov/esi/uploads/geo_bore/8070346415/T10000020008.PDF

Submitted: 11/2/2022
Submitted By: ROUX ASSOCIATES (AUTH_RP)
Title: GEO_MAP
Link: https://geotracker.waterboards.ca.gov/esi/uploads/geo_map/8963673293/T10000020008.PDF

GeoTracker Search - Documents (as of October 16, 2023)

Document Type: Site Documents **Document Date:** 6/28/2023
Type: STAFF LETTER **Submitted:**
Submitted By: JACOB MADDEN (REGULATOR)
Title: EMAIL WORK PLAN APPROVAL
Title Link: https://geotracker.waterboards.ca.gov/view_documents?global_id=T10000020008&enforcement_id=6546196

Document Type: Site Documents **Document Date:** 5/26/2023
Type: SOIL AND WATER INVESTIGATION WORKPLAN **Submitted:**
Submitted By: ROUX ASSOCIATES (AUTH_RP)
Title: ADDITIONAL GROUNDWATER INVESTIGATION WORKPLAN
Title Link: https://geotracker.waterboards.ca.gov/esi/uploads/geo_report/1627959847/T10000020008.PDF

Document Type: Site Documents **Document Date:** 3/7/2023
Type: STAFF LETTER **Submitted:**
Submitted By: JACOB MADDEN (REGULATOR)
Title: RESPONSE TO SITE ASSESSMENT REPORT. DO NOT CONCUR THAT RB-06 CONCENTRATIONS REPRESENT OFFSITE SOURCE. REQUEST FOR WORKPLAN TO COMPLETE CHARACTERIZATION.
Title Link: https://geotracker.waterboards.ca.gov/view_documents?global_id=T10000020008&enforcement_id=6533057

Document Type: Site Documents **Document Date:** 2/14/2023
Type: REQUEST FOR CLOSURE **Submitted:**
Submitted By: ROUX ASSOCIATES (AUTH_RP)
Title: LEAKING UNDERGROUND FUEL TANK DELINEATION INVESTIGATION REPORT
Title Link: https://geotracker.waterboards.ca.gov/esi/uploads/geo_report/6578963100/T10000020008.PDF

Map Key	Number of Records	Direction	Distance (mi/ft)	Elev/Diff (ft)	Site	DB

Document Type: Site Documents **Document Date:** 11/4/2022
Type: STAFF LETTER **Submitted:**
Submitted By: JACOB MADDEN (REGULATOR)
Title: WP APPROVAL
Title Link: https://geotracker.waterboards.ca.gov/view_documents?global_id=T10000020008&enforcement_id=6512286

Document Type: Site Documents **Document Date:** 10/19/2022
Type: TANK REMOVAL REPORT / UST SAMPLING REPORT **Submitted:**
Submitted By: ROUX ASSOCIATES (AUTH_RP)
Title: REMOVAL ACTION COMPLETION REPORT
Title Link: https://geotracker.waterboards.ca.gov/esi/uploads/geo_report/4047289848/T10000020008.PDF

Document Type: Site Documents **Document Date:** 8/31/2022
Type: STAFF LETTER **Submitted:**
Submitted By: JACOB MADDEN (REGULATOR)
Title: REQUEST FOR SITE ASSESSMENT WORK PLAN
Title Link: https://geotracker.waterboards.ca.gov/view_documents?global_id=T10000020008&enforcement_id=6503800

Document Type: Site Documents **Document Date:** 8/23/2022
Type: NOTICE OF RESPONSIBILITY **Submitted:**
Submitted By: JACOB MADDEN (REGULATOR)
Title: NOTICE OF RESPONSIBILITY
Title Link: https://geotracker.waterboards.ca.gov/view_documents?global_id=T10000020008&enforcement_id=6554186

Document Type: Site Documents **Document Date:** 8/3/2022
Type: STAFF LETTER **Submitted:**
Submitted By: JACOB MADDEN (REGULATOR)
Title: NEW CASE OPEN AND REQUEST FOR MEETING
Title Link: https://geotracker.waterboards.ca.gov/view_documents?global_id=T10000020008&enforcement_id=6501259

201	1 of6	S	0.17 / 922.79	11.24 / -16	PENSKE TRUCK LEASING II 62 SOUTH LINDEN AVENUE SOUTH SAN FRANCISCO CA 94080	LUST

Global ID: T0608100238 **Census Tract:** 6081602300
Site Facility Type: **Census Tract (SRCH):** 6081602300
Status: Completed - Case Closed **Oil Field (SRCH):**
Status Date (DL): 1/17/2003 **Oil Field Oper (SRCH):**
Cleanup Status: **Latitude:**
Case Type (DL): LUST Cleanup Site **Longitude:**
RWQCB Region (DL): SAN FRANCISCO BAY RWQCB (REGION 2)
Site Facility Name:
Business Name (DL): PENSKE TRUCK LEASING II
Address: 62 SOUTH LINDEN AVENUE
City: SOUTH SAN FRANCISCO
State: CA
Zip: 94080
County: SAN MATEO

GeoTracker Sites Data Download - Site Details

CUF Case: YES
Lead Agency: SAN MATEO COUNTY LOP
Case Worker: JM
Local Agency: SAN MATEO COUNTY LOP
RB Case No: 41-0250
Local Case No: 550106
File Location: Local Agency Warehouse
Potential COC: Gasoline
Potential Media of Concern: Other Groundwater (uses other than drinking water)
Begin Date: 8/13/1992
How Discovered: Other Means
How Discovered Description:
Stop Method: Other Means

Stop Description:	
Calwater Watershed Name:	South Bay - San Mateo Bayside (204.40)
DWR GW Subbasin Name:	Westside (2-035)
Disadvantaged Community:	
CalEnvScreen Score:	
Coordinate Source:	* Historical Geocode - Exact Address Match
Discharge Cause:	
Discharge Source:	
EPA Region:	9
Leak Reported Dt:	1992-10-13 00:00:00
Military DoD Site:	No
No Further Action Dt:	2003-01-17 00:00:00
Qty Rlsd Gallons:	0
Facility Project Sub Type:	
Calenviroscreen 3 Score:	71-75%
Calenviroscreen 4 Score:	80-85%
Site History:	

GeoTracker Sites Data Download - Regulatory Contacts

Contact Type:	Local Agency Caseworker - Primary Caseworker
Contact Name:	JACOB MADDEN
Organization Name:	SAN MATEO COUNTY LOP
Address:	2000 ALAMEDA DE LAS PULGAS, Suite 100
City:	SAN MATEO
Email:	jmadden@smcgov.org
Phone No:	6503995959

Contact Type:	Regional Board Caseworker
Contact Name:	UUU
Organization Name:	SAN FRANCISCO BAY RWQCB (REGION 2)
Address:	1515 CLAY ST SUITE 1400
City:	OAKLAND
Email:	
Phone No:	

Contact Type:	Regional Board Caseworker
Contact Name:	Regional Water Board
Organization Name:	SAN FRANCISCO BAY RWQCB (REGION 2)
Address:	1515 CLAY ST SUITE 1400
City:	OAKLAND
Email:	
Phone No:	

GeoTracker Sites Data Download - Status History

Status:	Completed - Case Closed
Status Date:	1/17/2003

Status:	Open - Verification Monitoring
Status Date:	8/13/1992

Status:	Open - Case Begin Date
Status Date:	8/13/1992

GeoTracker Search - Regulatory Profile (as of October 16, 2023)

Site Facility Name:	PENSKE TRUCK LEASING II
Site Facility Type:	LUST CLEANUP SITE
Cleanup Status:	COMPLETED - CASE CLOSED
Address:	62 SOUTH LINDEN AVENUE
City:	SOUTH SAN FRANCISCO
Zip:	94080
County:	SAN MATEO
Report Link:	https://geotracker.waterboards.ca.gov/profile_report?global_id=T0608100238

Cleanup Status Detail:	COMPLETED - CASE CLOSED AS OF 1/17/2003
Project Status:	
Cleanup History Link:	https://geotracker.waterboards.ca.gov/profile_report_include?global_id=T0608100238&tabname=regulatoryhistory
Potential COC:	GASOLINE
Potential Media of Concern:	OTHER GROUNDWATER (USES OTHER THAN DRINKING WATER)
File Location:	LOCAL AGENCY WAREHOUSE
User Defined Beneficial Use:	
Designated Beneficial Use:	MUN, AGR, IND, PROC
DWR GW Sub Basin:	Westside (2-035)
Calwater Watershed Name:	South Bay - San Mateo Bayside (204.40)
Post Closure Site Management:	
Future Land Use:	
Cleanup Oversight Agencies:	SAN MATEO COUNTY LOP (LEAD) - CASE #: 550106 CASE MANAGER: JACOB MADDEN SAN FRANCISCO BAY RWQCB (REGION 2) - CASE #: 41-0250 CASE MANAGER: Regional Water Board CASE MANAGER: UUU
CUF Claim No:	8749
CUF Priority Assig:	D
CUF Amount Paid:	$349,172
WDR Place Type:	
WDR File No:	
WDR Order No:	
Project Oversight Agencies:	
Facility Type:	
Composting Method:	
Grndwtr Monitoring Frequency:	
Designated Beneficial Use Desc:	Municipal and Domestic Supply, Agricultural Supply, Industrial Service Supply, Industrial Process Supply
Site History:	

No site history available

GeoTracker Search - Cleanup Status History (as of October 16, 2023)

Status:	Completed - Case Closed
Date :	1/17/2003
Status:	Open - Verification Monitoring
Date :	8/13/1992
Status:	Open - Case Begin Date
Date :	8/13/1992

GeoTracker Search - Cleanup Action Report (as of October 16, 2023)

Action Type:	EXCAVATION
Begin Date:	6/8/1992
End Date:	7/27/1992
Phase:	
Contaminant Mass Removed:	
Description:	

GeoTracker Search - Regulatory Activities (as of October 16, 2023)

Action Type:	Other Regulatory Actions
Action:	Technical Correspondence / Assistance / Other
Action Date:	11/1/2006
Received Issue Date:	11/1/2006
Doc Link:	https://geotracker.waterboards.ca.gov/view_documents? global_id=T0608100238&enforcement_id=6515023&temptable=ENFORCEMENT
Title Description Comments:	

Administrative, Correspondences, Notes, and Permits Prior to 2006

Action Type: Response Requested - Other
Action: Other Report / Document
Action Date: 11/1/2006
Received Issue Date: 11/1/2006
Doc Link: https://geotracker.waterboards.ca.gov/view_documents_all?global_id=T0608100238&doc_id=6083977
Title Description Comments:

Historical Reports Prior to 2006

Action Type: Other Regulatory Actions
Action: Closure/No Further Action Letter - #2
Action Date: 1/17/2003
Received Issue Date: 1/17/2003
Doc Link:
Title Description Comments:

Case Closure Letter

Action Type: Leak Action
Action: Leak Reported
Action Date: 10/13/1992
Received Issue Date:
Doc Link:
Title Description Comments:

Action Type: Notices
Action: Notice of Responsibility - #1
Action Date: 9/2/1992
Received Issue Date: 9/2/1992
Doc Link:
Title Description Comments:

Action Type: Leak Action
Action: Leak Discovery
Action Date: 8/15/1992
Received Issue Date:
Doc Link:
Title Description Comments:

Action Type: Cleanup Action
Action: Excavation
Action Date: 6/8/1992
Received Issue Date:
Doc Link:
Title Description Comments:

GeoTracker Search - Documents (as of October 16, 2023)

Document Type: Site Documents ***Document Date:*** 11/1/2006
Type: TECHNICAL CORRESPONDENCE / ASSISTANCE / OTHER ***Submitted:***
Submitted By: ROBERT MALLICK (REGULATOR)
Title: ADMINISTRATIVE, CORRESPONDENCES, NOTES, AND PERMITS PRIOR TO 2006
Title Link: https://geotracker.waterboards.ca.gov/view_documents?global_id=T0608100238&enforcement_id=6515023

Document Type: Site Documents ***Document Date:*** 11/1/2006
Type: OTHER REPORT / DOCUMENT ***Submitted:***
Submitted By: ROBERT MALLICK (REGULATOR)
Title: HISTORICAL REPORTS PRIOR TO 2006
Title Link: https://geotracker.waterboards.ca.gov/view_documents?global_id=T0608100238&document_id=6083977

Map Key	Number of Records	Direction	Distance (mi/ft)	Elev/Diff (ft)	Site	DB
201	2 of6	S	0.17 / 922.79	11.24 / -16	PENSKE TRUCK LEASING II 62 SOUTH LINDEN AVENUE SOUTH SAN FRANCISCO CA 94080	LUST

Global ID:	T0608199177	**Census Tract:**	6081602200
Site Facility Type:		**Census Tract (SRCH):**	6081602200
Status:	Completed - Case Closed	**Oil Field (SRCH):**	
Status Date (DL):	1/17/2003	**Oil Field Oper (SRCH):**	
Cleanup Status:		**Latitude:**	
Case Type (DL):	LUST Cleanup Site	**Longitude:**	
RWQCB Region (DL):	SAN FRANCISCO BAY RWQCB (REGION 2)		
Site Facility Name:			
Business Name (DL):	PENSKE TRUCK LEASING II		
Address:	62 SOUTH LINDEN AVENUE		
City:	SOUTH SAN FRANCISCO		
State:	CA		
Zip:	94080		
County:	SAN MATEO		

GeoTracker Sites Data Download - Site Details

CUF Case:	NO
Lead Agency:	SAN MATEO COUNTY LOP
Case Worker:	JM
Local Agency:	SAN MATEO COUNTY LOP
RB Case No:	41-0250
Local Case No:	550166
File Location:	Local Agency Warehouse
Potential COC:	Gasoline
Potential Media of Concern:	Other Groundwater (uses other than drinking water)
Begin Date:	4/17/2000
How Discovered:	Other Means
How Discovered Description:	
Stop Method:	Other Means
Stop Description:	
Calwater Watershed Name:	South Bay - San Mateo Bayside (204.40)
DWR GW Subbasin Name:	Westside (2-035)
Disadvantaged Community:	
CalEnvScreen Score:	
Coordinate Source:	Google Geocode
Discharge Cause:	
Discharge Source:	
EPA Region:	9
Leak Reported Dt:	2000-04-17 00:00:00
Military DoD Site:	No
No Further Action Dt:	2003-01-17 00:00:00
Qty Rlsd Gallons:	0
Facility Project Sub Type:	
Calenviroscreen 3 Score:	61-65%
Calenviroscreen 4 Score:	70-75%
Site History:	

GeoTracker Sites Data Download - Regulatory Contacts

Contact Type:	Regional Board Caseworker
Contact Name:	UUU
Organization Name:	SAN FRANCISCO BAY RWQCB (REGION 2)
Address:	1515 CLAY ST SUITE 1400
City:	OAKLAND
Email:	
Phone No:	

Contact Type:	Regional Board Caseworker
Contact Name:	Regional Water Board
Organization Name:	SAN FRANCISCO BAY RWQCB (REGION 2)

Address:	1515 CLAY ST SUITE 1400
City:	OAKLAND
Email:	
Phone No:	

Contact Type:	Local Agency Caseworker - Primary Caseworker
Contact Name:	JACOB MADDEN
Organization Name:	SAN MATEO COUNTY LOP
Address:	2000 ALAMEDA DE LAS PULGAS, Suite 100
City:	SAN MATEO
Email:	jmadden@smcgov.org
Phone No:	6503995959

GeoTracker Sites Data Download - Status History

Status:	Completed - Case Closed
Status Date:	1/17/2003

Status:	Open - Case Begin Date
Status Date:	4/17/2000

Status:	Open - Site Assessment
Status Date:	4/17/2000

GeoTracker Search - Regulatory Profile (as of October 16, 2023)

Site Facility Name:	PENSKE TRUCK LEASING II
Site Facility Type:	LUST CLEANUP SITE
Cleanup Status:	COMPLETED - CASE CLOSED
Address:	62 SOUTH LINDEN AVENUE
City:	SOUTH SAN FRANCISCO
Zip:	94080
County:	SAN MATEO
Report Link:	https://geotracker.waterboards.ca.gov/profile_report?global_id=T0608199177
Cleanup Status Detail:	COMPLETED - CASE CLOSED AS OF 1/17/2003
Project Status:	
Cleanup History Link:	https://geotracker.waterboards.ca.gov/profile_report_include?global_id=T0608199177&tabname=regulatoryhistory
Potential COC:	GASOLINE
Potential Media of Concern:	OTHER GROUNDWATER (USES OTHER THAN DRINKING WATER)
File Location:	LOCAL AGENCY WAREHOUSE
User Defined Beneficial Use:	
Designated Beneficial Use:	MUN, AGR, IND, PROC
DWR GW Sub Basin:	Westside (2-035)
Calwater Watershed Name:	South Bay - San Mateo Bayside (204.40)
Post Closure Site Management:	
Future Land Use:	
Cleanup Oversight Agencies:	SAN MATEO COUNTY LOP (LEAD) - CASE #: 550166 CASE MANAGER: JACOB MADDEN SAN FRANCISCO BAY RWQCB (REGION 2) - CASE #: 41-0250 CASE MANAGER: Regional Water Board CASE MANAGER: UUU
CUF Claim No:	
CUF Priority Assig:	
CUF Amount Paid:	
WDR Place Type:	
WDR File No:	
WDR Order No:	
Project Oversight Agencies:	
Facility Type:	
Composting Method:	
Grndwtr Monitoring Frequency:	
Designated Beneficial Use Desc:	Municipal and Domestic Supply, Agricultural Supply, Industrial Service Supply, Industrial Process Supply
Site History:	

No site history available

GeoTracker Search - Cleanup Status History (as of October 16, 2023)

Status: Completed - Case Closed
Date : 1/17/2003

Status: Open - Site Assessment
Date : 4/17/2000

Status: Open - Case Begin Date
Date : 4/17/2000

GeoTracker Search - Regulatory Activities (as of October 16, 2023)

Action Type: Other Regulatory Actions
Action: Technical Correspondence / Assistance / Other
Action Date: 11/1/2006
Received Issue Date: 11/1/2006
Doc Link: https://geotracker.waterboards.ca.gov/view_documents?global_id=T0608199177&enforcement_id=6523363&temptable=ENFORCEMENT
Title Description Comments:

Administrative, Correspondences, Notes, and Permits Prior to 2006

Action Type: Other Regulatory Actions
Action: Closure/No Further Action Letter - #2
Action Date: 1/17/2003
Received Issue Date: 1/17/2003
Doc Link:
Title Description Comments:

Case Closure Letter

Action Type: Response Requested - Other
Action: Other Report / Document
Action Date: 1/6/2003
Received Issue Date: 1/6/2003
Doc Link: https://geotracker.waterboards.ca.gov/view_documents_all?global_id=T0608199177&doc_id=6087552
Title Description Comments:

Historical Reports Prior to 2006

Action Type: Other Regulatory Actions
Action: Technical Correspondence / Assistance / Other
Action Date: 12/31/2000
Received Issue Date: 12/31/2000
Doc Link: https://geotracker.waterboards.ca.gov/view_documents?global_id=T0608199177&enforcement_id=6523377&temptable=ENFORCEMENT
Title Description Comments:

Site Photos

Action Type: Notices
Action: Notice of Responsibility - #1
Action Date: 5/8/2000
Received Issue Date: 5/8/2000
Doc Link:
Title Description Comments:

Action Type: Leak Action
Action: Leak Reported
Action Date: 4/17/2000
Received Issue Date:

Doc Link:
Title Description Comments:

GeoTracker Search - Documents (as of October 16, 2023)

Document Type: Site Documents **Document Date:** 11/1/2006
Type: TECHNICAL CORRESPONDENCE / ASSISTANCE / OTHER **Submitted:**
Submitted By: ROBERT MALLICK (REGULATOR)
Title: ADMINISTRATIVE, CORRESPONDENCES, NOTES, AND PERMITS PRIOR TO 2006
Title Link: https://geotracker.waterboards.ca.gov/view_documents?global_id=T0608199177&enforcement_id=6523363

Document Type: Site Documents **Document Date:** 1/6/2003
Type: OTHER REPORT / DOCUMENT **Submitted:**
Submitted By: ROBERT MALLICK (REGULATOR)
Title: HISTORICAL REPORTS PRIOR TO 2006
Title Link: https://geotracker.waterboards.ca.gov/view_documents?global_id=T0608199177&document_id=6087552

Document Type: Site Documents **Document Date:** 12/31/2000
Type: TECHNICAL CORRESPONDENCE / ASSISTANCE / OTHER **Submitted:**
Submitted By: ROBERT MALLICK (REGULATOR)
Title: SITE PHOTOS
Title Link: https://geotracker.waterboards.ca.gov/view_documents?global_id=T0608199177&enforcement_id=6523377

201	3 of6	S	0.17 / 922.79	11.24 / -16	Penske Truck Leasing Co., LP 62 SOUTH LINDEN AVENUE SOUTH SAN FRANCISCO CA 94080	CERS TANK

Site ID: 56073
Latitude: 37.271881
Longitude: -119.270230

Regulated Programs

EI ID: 10130341
EI Description: Chemical Storage Facilities

EI ID: 10130341
EI Description: Aboveground Petroleum Storage

EI ID: 10130341
EI Description: Underground Storage Tank

EI ID: 10130341
EI Description: Hazardous Waste Generator

Violations

Violation Date: 05/25/2017 **Violation Source:** CERS
Violation Program: HMRRP **Violation Division:** San Mateo County Environmental Health
Citation: HSC 6.95 25508(a)(1) - California Health and Safety Code, Chapter 6.95, Section(s) 25508(a)(1)
Violation Notes:

Returned to compliance on 01/18/2018. Please include the de-greaser in the chemical inventory.

Violation Description:

Failure to complete and electronically submit hazardous material inventory information for all reportable hazardous materials on site at or above reportable quantities.

Violations

Violation Date: 05/27/2021 ***Violation Source:*** CERS
Violation Program: HW ***Violation Division:*** San Mateo County Environmental Health
Citation: 22 CCR 15 66265.192(a) - California Code of Regulations, Title 22, Chapter 15, Section(s) 66265.192(a)
Violation Notes:

Returned to compliance on 03/18/2022. A tank assessment was not provided at the time of the inspection for the used oil and used antifreeze tanks. Provide a copy of the hazardous waste tank assessment for both tanks to the inspector within the comply by date. If the facility does not generate much waste antifreeze, it is suggested they reduce the tank size to a 55 gallon container (drum) in order to use the satellite accumulation rule (and also so the facility will not need to get a waste tank assessment)

Violation Description:

Failure to obtain and maintain a written assessment reviewed and certified by an independent, qualified, professional engineer prior to placing the tank system in service. The written assessment shall state that, the new hazardous waste tank system has sufficient structural integrity, is acceptable for the transferring, storing and treating of hazardous waste, and that the tanks and containment system including the foundation, structural support, seams, connections, and pressure controls (if applicable) are suitably designed to meet the regulation.

Violations

Violation Date: 05/25/2017 ***Violation Source:*** CERS
Violation Program: HW ***Violation Division:*** San Mateo County Environmental Health
Citation: 40 CFR 1 265.173 - U.S. Code of Federal Regulations, Title 40, Chapter 1, Section(s) 265.173
Violation Notes:

Returned to compliance on 08/30/2017. The 3 containers referenced above can't be closed, label each container with "Empty Daily" signs.

Violation Description:

Failure to meet the following container management requirements:
(a) A container holding hazardous waste must always be closed during storage, except when it is necessary to add or remove waste.
(b) A container holding hazardous waste must not be opened, handled, or stored in a manner which may rupture the container or cause it to leak.

Violations

Violation Date: 09/04/2020 ***Violation Source:*** CERS
Violation Program: HW ***Violation Division:*** San Mateo County Environmental Health
Citation: 22 CCR 12 66262.34(f) - California Code of Regulations, Title 22, Chapter 12, Section(s) 66262.34(f)
Violation Notes:

Returned to compliance on 09/05/2020. The trough used to hold used oil either needs to be closed (in this case impossible) and labeled with a hazardous waste label or empty the used oil on a daily basis and affix a label marked "EMPTY DAILY". Correct this within 30 days and please take a photo can send it to me so I can close out the violation. The facility information portion of the hazardous waste label on the used antifreeze drum has faded. Either refresh the existing label or complete a new label which was provided during the inspection. Please complete this ASAP and no later than 30 days.

Violation Description:

Failure to properly label hazardous waste accumulation containers and portable tanks with the following requirements: "Hazardous Waste", name and address of the generator, physical and chemical characteristics of the Hazardous Waste, and starting accumulation date.

Violations

Violation Date: 06/13/2023 ***Violation Source:*** CERS
Violation Program: APSA ***Violation Division:*** San Mateo County Environmental Health
Citation: HSC 6.67 25270.4.5(a) - California Health and Safety Code, Chapter 6.67, Section(s) 25270.4.5(a)
Violation Notes:

Returned to compliance on 07/05/2023. Observation: To training documentation that covers SPCC measures was available. Records kept electronically. Corrective action: Supply training that covers SPCC to inspector by the comply by date.

Violation Description:

Failure to conduct spill prevention briefing for oil-handling personnel at least once a year to assure adequate understanding of the SPCC Plan.

Violations

Violation Date: 06/28/2020 ***Violation Source:*** CERS
Violation Program: UST ***Violation Division:*** San Mateo County Environmental Health
Citation: HSC 6.7 25291(a)(1) - California Health and Safety Code, Chapter 6.7, Section(s) 25291(a)(1)
Violation Notes:

Returned to compliance on 02/11/2021. The product piping for the regular unleaded fuel system failed the SB989 testing. Repair must be cmpleted and re-tested within 6 months from the date (5/7/2020) the failure was condfirmed.

Violation Description:

Failure to construct, operate, and maintain primary containment as product-tight.

Violations

Violation Date: 05/22/2018 ***Violation Source:*** CERS
Violation Program: UST ***Violation Division:*** San Mateo County Environmental Health
Citation: HSC 6.7 25295(a)(1) - California Health and Safety Code, Chapter 6.7, Section(s) 25295(a)(1)
Violation Notes:

Returned to compliance on 07/31/2018. Facility failed to notify the County regarding the water intrusion situation for the regular gas tank. Facility needs to summarize the how and when the water intrusion was noted and what remediation has been taken to address the situation within 30 days.

Violation Description:

Failure to notify and/or prepare a report to the UPA upon discovery of a reportable or failed to record unauthorized release.

Violations

Violation Date: 06/13/2023 ***Violation Source:*** CERS
Violation Program: APSA ***Violation Division:*** San Mateo County Environmental Health
Citation: HSC 6.67 25270.4.5(a) - California Health and Safety Code, Chapter 6.67, Section(s) 25270.4.5(a)
Violation Notes:

Returned to compliance on 07/05/2023. Observation: Plan notes James Sherrill as individual responsible for plan. James is no longer with Penske. Corrective action: Have qualified individual sign the certification page near the front of the SPCC. Send documentation to the inspector by the comply by date.

Violation Description:

Failure to designate person who reports to management as accountable for discharge prevention at facility.

Violations

Violation Date: 05/27/2021 ***Violation Source:*** CERS
Violation Program: HW ***Violation Division:*** San Mateo County Environmental Health
Citation: 22 CCR 15 66265.195(c) - California Code of Regulations, Title 22, Chapter 15, Section(s) 66265.195(c)
Violation Notes:

Returned to compliance on 09/08/2022. Start conducting daily inspections of the hazardous waste tank system. Provide records to the inspector within 30 days. A template will be emailed.

Violation Description:

Failure to conduct and document inspections of hazardous waste tank systems each operating day and retain records of those inspections at the facility.

Violations

Violation Date: 06/12/2019 **Violation Source:** CERS
Violation Program: APSA **Violation Division:** San Mateo County Environmental Health
Citation: HSC 6.67 25270.4.5(a) - California Health and Safety Code, Chapter 6.67, Section(s) 25270.4.5(a)
Violation Notes:

Returned to compliance on 07/11/2019. AST monthly tank inspection is documented and included in the Monthly Safety and Environmental Checklist. At the time of inspection, only the May 2019 record was available while the previous records for 2019 were apparently misplaced. Locate the missing reports for the past 12 months and placed them in the appropriate folder

Violation Description:

Failure to ensure that tanks are inspected and tested by an appropriately qualified person in accordance with industry standards.

Violations

Violation Date: 06/13/2023 **Violation Source:** CERS
Violation Program: UST **Violation Division:** San Mateo County Environmental Health
Citation: 23 CCR 16 2715(c)(2) - California Code of Regulations, Title 23, Chapter 16, Section(s) 2715(c)(2)
Violation Notes:

Returned to compliance on 07/05/2023. Observation: Last UST training available was conducted in 2021. Training may be kept digitally. Corrective action: Supply UST training documentation from the last year by the comply by date.

Violation Description:

Failure to have at least one facility employee present during operating hours that has been trained in the proper operation and maintenance of the UST system by a designated operator (DO).

Violations

Violation Date: 05/25/2017 **Violation Source:** CERS
Violation Program: HW **Violation Division:** San Mateo County Environmental Health
Citation: 22 CCR 12 66262.34(f) - California Code of Regulations, Title 22, Chapter 12, Section(s) 66262.34(f)
Violation Notes:

Returned to compliance on 08/30/2017. Facility has the following containers that needed to be labeled as "Empty Daily": 1. Trough for the used oil 2. A round collection pan 3. A small rectangle container whose purpose is to collect drips from the used oil hose line. Also, the 55 gallon waste paper filter drum needs to have a hazardous waste label.

Violation Description:

Failure to properly label hazardous waste accumulation containers and portable tanks with the following requirements: "Hazardous Waste", name and address of the generator, physical and chemical characteristics of the Hazardous Waste, and starting accumulation date.

Violations

Violation Date: 05/31/2016 **Violation Source:** CERS
Violation Program: UST **Violation Division:** San Mateo County Environmental Health
Citation: 23 CCR 16 2712(i) - California Code of Regulations, Title 23, Chapter 16, Section(s) 2712(i)
Violation Notes:

Returned to compliance on 07/22/2016. Facility has marked on monitoring plan that the USTs are fiberglass primary and secondary when they are actually steel. Also ensure that you have noted the correct annular space sensor as well. Tanks are modern welding.

Violation Description:

Failure to maintain on site an approved monitoring plan.

Violations

Violation Date: 06/14/2023 **Violation Source:** CERS

Violation Program: HW ***Violation Division:*** San Mateo County Environmental Health
Citation: 40 CFR 1 262.34(d)(5)(iii) - U.S. Code of Federal Regulations, Title 40, Chapter 1, Section(s) 262.34(d)(5)(iii)
Violation Notes:

Returned to compliance on 07/05/2023. Observation: No training records that cover haz waste management were available. Records kept electronically. Corrective action: Provide training documentation to the inspector by the comply by date.

Violation Description:

Failure to ensure that all employees are thoroughly familiar with proper waste handling and emergency procedures, relevant to their responsibilities during normal facility operations and emergencies.

Violations

Violation Date: 06/12/2019 ***Violation Source:*** CERS
Violation Program: HW ***Violation Division:*** San Mateo County Environmental Health
Citation: 22 CCR 12 66262.40(a) - California Code of Regulations, Title 22, Chapter 12, Section(s) 66262.40(a)
Violation Notes:

Returned to compliance on 06/27/2019. Signed copies of manifest for parts washer solvent, fuel pumped out (to facilitate UST repari) and fuel filters for 2019 were all missing. Please contact Safety Kleen to obtain signed copies of manifest: 006827676 SKS, 006859017 SKS, 007074415 SKS, 007074414 SKS, 006861972 SKS, 008681971 SKS, 006859019 SKS, 006859018 SKS, 006845781 SKS, 006845782 SKS, 006833929 SKS, 006833930 SKS, 006827677 SKS, 006827678 SKS, 012878118 SKS, 006981014 SKS, 012825534 FLE, 012825536 FLE, within 30 days. In the future, please make sure to obtained sign copies of manifest within 60 days from the day of waste pick up.

Violation Description:

Failure to keep a copy of each properly signed manifest for at least three years from the date the waste was accepted by the initial transporter. The manifest signed at the time the waste was accepted for transport shall be kept until receiving a signed copy from the designated facility which received the waste.

Violations

Violation Date: 05/27/2021 ***Violation Source:*** CERS
Violation Program: HW ***Violation Division:*** San Mateo County Environmental Health
Citation: HSC 6.5 25201 - California Health and Safety Code, Chapter 6.5, Section(s) 25201
Violation Notes:

Returned to compliance on 09/08/2022. Date on the antifreeze drum reflects December, there are no records of disposal for this year. Provide disposal record for the last antifreeze pickup. If it has been over 90 days, schedule a pickup. If the facility does not generate much waste antifreeze, it is suggested they reduce the tank size to a 55 gallon container (drum) in order to use the satellite accumulation rule (and also so the facility will not need to get a waste tank assessment)

Violation Description:

Failure to obtain a permit or grant of interim status after generator has accumulated hazardous waste on-site for longer than 90 days.

Violations

Violation Date: 06/12/2019 ***Violation Source:*** CERS
Violation Program: HW ***Violation Division:*** San Mateo County Environmental Health
Citation: 22 CCR 12 66262.34(f) - California Code of Regulations, Title 22, Chapter 12, Section(s) 66262.34(f)
Violation Notes:

Returned to compliance on 06/12/2019. The facility information for the hazardous waste label on the waste antifreeze drum was missing. A new label was completed during inspection and placed on the AST.

Violation Description:

Failure to properly label hazardous waste accumulation containers and portable tanks with the following requirements: "Hazardous Waste", name and address of the generator, physical and chemical characteristics of the Hazardous Waste, and starting accumulation date.

Violations

Violation Date: 06/28/2020 ***Violation Source:*** CERS
Violation Program: UST ***Violation Division:*** San Mateo County Environmental Health
Citation: HSC 6.7 25291(a)(2) - California Health and Safety Code, Chapter 6.7, Section(s) 25291(a)(2)
Violation Notes:

Returned to compliance on 02/11/2021. The product piping for the regular unleaded fuel system failed the SB989 testing. Repair must be cmpleted and re-tested within 6 months from the date (5/7/2020) the failure was condfirmed.

Violation Description:

Failure to maintain secondary containment (e.g., failure of secondary containment testing).

Violations

Violation Date: 05/22/2018 ***Violation Source:*** CERS
Violation Program: UST ***Violation Division:*** San Mateo County Environmental Health
Citation: HSC 6.7 25291(a)(1) - California Health and Safety Code, Chapter 6.7, Section(s) 25291(a)(1)
Violation Notes:

Returned to compliance on 07/31/2018. Regular gasoline tank had water intrusion. High water warning was noted on the 11/17 DO report. The high water warning became constant starting 1/2018 and was noted on every DO report for 2018 (even on the 5/8/2018 DO report). Facility representative (Kirk Blanz) stated they stopped using the gasoline tank due to water in the tank. Kirk stated repairs have been completed. However, at time of 2018 UST inspection, such repair report was not available. Facility needs to summarize all actions taken to address the high-water issue in the regular gasoline tank within 10 days and if repair has been done, a report needs to be submitted within 30 days. It is unclear at this time whether a permit should have been obtained from San Mateo County Health Services due to lack of information at the time of inspection. Mr. Rick Roybal seemed to be theb individual authorizing and signing for repair work order. Mr. Roybal is out of the office until 5/27/2018.

Violation Description:

Failure to construct, operate, and maintain primary containment as product-tight.

Violations

Violation Date: 05/25/2017 ***Violation Source:*** CERS
Violation Program: HMRRP ***Violation Division:*** San Mateo County Environmental Health
Citation: HSC 6.95 25505.1 - California Health and Safety Code, Chapter 6.95, Section(s) 25505.1
Violation Notes:

Returned to compliance on 08/30/2017. Please notify property owner in writing that facility is subject to HMBP reporting requirement. Property owner may request a copy of the HMBP.

Violation Description:

Failure to notify property owner in writing that the business is subject to the business plan program and has complied with its provisions.

Violations

Violation Date: 06/13/2023 ***Violation Source:*** CERS
Violation Program: HMRRP ***Violation Division:*** San Mateo County Environmental Health
Citation: HSC 6.95 25508(a)(3) - California Health and Safety Code, Chapter 6.95, Section(s) 25508(a)(3)
Violation Notes:

Returned to compliance on 07/05/2023. Observation: No training documentation covering hazard communication and emergency response was available Kept electronically. Corrective action: Supply training documentation for haz com and emergency response by the comply by date.

Violation Description:

Failure to establish and/or electronically submit an adequate training program in safety procedures in the event of a release or threatened release of a hazardous material. *Verify agricultural handler exemption HSC 25507.1

Violations

Violation Date: 05/14/2019 ***Violation Source:*** CERS
Violation Program: UST ***Violation Division:*** San Mateo County Environmental Health
Citation: 23 CCR 16 2636(f)(2) - California Code of Regulations, Title 23, Chapter 16, Section(s) 2636(f)(2)
Violation Notes:

Returned to compliance on 06/13/2019. The line leak detector for the regular gasoline failed the test. Please make necessary repair or replacement, then retest and forward me the report within 30 days. Tanknology called in the failed LLD test and the maintenance company will respond.

Violation Description:

Failure of the functional line leak detector (LLD) monitoring pressurized piping to meet one or more of the following requirements: Monitored at least hourly with the capability of detecting a release of 3.0 gallons per hour leak at 10 pounds per square inch and restrict or shut off the flow of product through the piping when a leak is detected.

Enforcements

Enf Action Date: 11/02/2021 ***Enf Action Program:*** HW
Enf Action Type: Notice of Violation (Unified Program) ***Enf Action Source:*** CERS
Enf Action Division: San Mateo County Environmental Health
Enf Action Description: Notice of Violation Issued by the Inspector at the Time of Inspection
Enf Action Notes:

4/21/22- 2 violations open HW program 10/18/22: No open violations, NOV resolved.

Evaluations

Eval Date: 02/14/2017
Violations Found: No
Eval General Type: Other/Unknown
Eval Type: Other, not routine, done by local agency
Eval Division: San Mateo County Environmental Health
Eval Program: UST
Eval Source: CERS
Eval Notes:

Eval Date: 06/08/2015
Violations Found: No
Eval General Type: Compliance Evaluation Inspection
Eval Type: Routine done by local agency
Eval Division: San Mateo County Environmental Health
Eval Program: HMRRP
Eval Source: CERS
Eval Notes:

Eval Date: 05/27/2021
Violations Found: Yes
Eval General Type: Compliance Evaluation Inspection
Eval Type: Routine done by local agency
Eval Division: San Mateo County Environmental Health
Eval Program: HW
Eval Source: CERS
Eval Notes:

Inspection conducted during the COVID 19 pandemic. Signature not obtained to promote social distancing. Report filled out off site. Hazardous waste streams generated: Used oil ~ 400 gallons disposed of monthly, pickups 2 x mo Used antifreeze - less than 200 gallons disposed of annually Used oil filters (metal) - disposed of monthly, ~ 2 x 55 gallon drums Used oil filters (paper) - disposed of monthly, ~ 2 x 55 gallon drums Used absorbent ~ 1 x 55 gallon drum quarterly Parts wash waste - quarterly Sporadic generation of waste gas/diesel Waste batteries (lead acid, and small lithium) Universal waste Clarifier pumped out every 6 months Facility can oscillate between SQG and LQG status, LQG at the time of the inspection, and for 2021.; Note: data in [EVAL Notes] field for some records is truncated from the source.

Eval Date: 06/12/2019

Violations Found: Yes
Eval General Type: Compliance Evaluation Inspection
Eval Type: Routine done by local agency
Eval Division: San Mateo County Environmental Health
Eval Program: HW
Eval Source: CERS
Eval Notes:

Waste generated at the facility: Used oil stored in the 500 gallon AST Waste antifreeze fuel filters Oil water clean out sludge All the waste listed above are picked up by Safety Kleen. 599 tons of waste generated for 2018. Significant increase of waste generated in 2017 to 2019 is largely due to fuel removal from UST to facilitate repair.; Note: data in [EVAL Notes] field for some records is truncated from the source.

Eval Date: 03/12/2019
Violations Found: No
Eval General Type: Other/Unknown
Eval Type: Other, not routine, done by local agency
Eval Division: San Mateo County Environmental Health
Eval Program: UST
Eval Source: CERS
Eval Notes:

Eval Date: 05/14/2019
Violations Found: Yes
Eval General Type: Compliance Evaluation Inspection
Eval Type: Routine done by local agency
Eval Division: San Mateo County Environmental Health
Eval Program: UST
Eval Source: CERS
Eval Notes:

Facility has double UST systems but it is also doing CSLD testing All CSLD tests past for the past 12 months. Tanknology was 1 hour late due to traffic.; Note: data in [EVAL Notes] field for some records is truncated from the source.

Eval Date: 06/07/2022
Violations Found: No
Eval General Type: Other/Unknown
Eval Type: Other, not routine, done by local agency
Eval Division: San Mateo County Environmental Health
Eval Program: HMRRP
Eval Source: CERS
Eval Notes:

Eval Date: 07/29/2015
Violations Found: No
Eval General Type: Other/Unknown
Eval Type: Other, not routine, done by local agency
Eval Division: San Mateo County Environmental Health
Eval Program: UST
Eval Source: CERS
Eval Notes:

Eval Date: 08/28/2017
Violations Found: No
Eval General Type: Other/Unknown
Eval Type: Other, not routine, done by local agency
Eval Division: San Mateo County Environmental Health
Eval Program: UST
Eval Source: CERS
Eval Notes:

Eval Date: 11/06/2020
Violations Found: No
Eval General Type: Other/Unknown
Eval Type: Other, not routine, done by local agency

Eval Division: San Mateo County Environmental Health
Eval Program: HW
Eval Source: CERS
Eval Notes:

Eval Date: 03/16/2021
Violations Found: No
Eval General Type: Other/Unknown
Eval Type: Other, not routine, done by local agency
Eval Division: San Mateo County Environmental Health
Eval Program: HMRRP
Eval Source: CERS
Eval Notes:

Eval Date: 03/23/2018
Violations Found: No
Eval General Type: Other/Unknown
Eval Type: Other, not routine, done by local agency
Eval Division: San Mateo County Environmental Health
Eval Program: UST
Eval Source: CERS
Eval Notes:

Eval Date: 04/10/2014
Violations Found: No
Eval General Type: Compliance Evaluation Inspection
Eval Type: Routine done by local agency
Eval Division: San Mateo County Environmental Health
Eval Program: HMRRP
Eval Source: CERS
Eval Notes:

Eval Date: 05/27/2021
Violations Found: No
Eval General Type: Compliance Evaluation Inspection
Eval Type: Routine done by local agency
Eval Division: San Mateo County Environmental Health
Eval Program: APSA
Eval Source: CERS
Eval Notes:

Inspection conducted during the COVID 19 pandemic. Signature not obtained to promote social distancing. Report filled out off site. Facility has a 500 gallon used oil AST, a 1100 gallon new oil AST, a 500 gallon oil water separator and ~10 x 55 gallon drums of new petroleum products. Facility has also has two USTs.; Note: data in [EVAL Notes] field for some records is truncated from the source.

Eval Date: 06/08/2015
Violations Found: No
Eval General Type: Compliance Evaluation Inspection
Eval Type: Routine done by local agency
Eval Division: San Mateo County Environmental Health
Eval Program: HW
Eval Source: CERS
Eval Notes:

Eval Date: 06/12/2019
Violations Found: No
Eval General Type: Other/Unknown
Eval Type: Other, not routine, done by local agency
Eval Division: San Mateo County Environmental Health
Eval Program: HMRRP
Eval Source: CERS
Eval Notes:

Eval Date: 03/23/2018
Violations Found: No
Eval General Type: Other/Unknown
Eval Type: Other, not routine, done by local agency
Eval Division: San Mateo County Environmental Health
Eval Program: HMRRP
Eval Source: CERS
Eval Notes:

Eval Date: 06/23/2020
Violations Found: No
Eval General Type: Other/Unknown
Eval Type: Other, not routine, done by local agency
Eval Division: San Mateo County Environmental Health
Eval Program: UST
Eval Source: CERS
Eval Notes:

Eval Date: 02/09/2023
Violations Found: No
Eval General Type: Compliance Evaluation Inspection
Eval Type: Routine done by local agency
Eval Division: San Mateo County Environmental Health
Eval Program: UST
Eval Source: CERS
Eval Notes:

On-site for a follow up inspection for the AMC where no inspector was present. Arrived at the site to meet technician who would be opening the sumps and UDCs as he performed the air quality inspections. Arrived on the site and met with facility reps and technician for UST, and completed a paperwork review of DO reports, as well as looked at sumps and alarm history. There were currently no active alarms and the only liquid observed was in the gas STP sump where there was a small amount of liquid, not enough to trigger an alarm. The UDCS were all observed to be clear during the inspection. Next inspection date should be June 2023 for AMC. Alarms and leak detectors were not activated and tested during this site visit.; Note: data in [EVAL Notes] field for some records is truncated from the source.

Eval Date: 05/25/2017
Violations Found: No
Eval General Type: Compliance Evaluation Inspection
Eval Type: Routine done by local agency
Eval Division: San Mateo County Environmental Health
Eval Program: APSA
Eval Source: CERS
Eval Notes:

Facility has SPCC plan on site dated 7/4/2014.; Note: data in [EVAL Notes] field for some records is truncated from the source.

Eval Date: 06/01/2016
Violations Found: No
Eval General Type: Other/Unknown
Eval Type: Other, not routine, done by local agency
Eval Division: San Mateo County Environmental Health
Eval Program: UST
Eval Source: CERS
Eval Notes:

Eval Date: 06/08/2015
Violations Found: No
Eval General Type: Other/Unknown
Eval Type: Other, not routine, done by local agency
Eval Division: San Mateo County Environmental Health
Eval Program: APSA
Eval Source: CERS
Eval Notes:

Eval Date: 06/20/2020

Violations Found: No
Eval General Type: Other/Unknown
Eval Type: Other, not routine, done by local agency
Eval Division: San Mateo County Environmental Health
Eval Program: UST
Eval Source: CERS
Eval Notes:

Eval Date: 06/04/2015
Violations Found: No
Eval General Type: Other/Unknown
Eval Type: Other, not routine, done by local agency
Eval Division: San Mateo County Environmental Health
Eval Program: HMRRP
Eval Source: CERS
Eval Notes:

Eval Date: 07/10/2017
Violations Found: No
Eval General Type: Other/Unknown
Eval Type: Other, not routine, done by local agency
Eval Division: San Mateo County Environmental Health
Eval Program: UST
Eval Source: CERS
Eval Notes:

Eval Date: 03/15/2017
Violations Found: No
Eval General Type: Other/Unknown
Eval Type: Other, not routine, done by local agency
Eval Division: San Mateo County Environmental Health
Eval Program: UST
Eval Source: CERS
Eval Notes:

Eval Date: 06/08/2015
Violations Found: No
Eval General Type: Other/Unknown
Eval Type: Other, not routine, done by local agency
Eval Division: San Mateo County Environmental Health
Eval Program: HMRRP
Eval Source: CERS
Eval Notes:

Eval Date: 06/13/2023
Violations Found: Yes
Eval General Type: Compliance Evaluation Inspection
Eval Type: Routine done by local agency
Eval Division: San Mateo County Environmental Health
Eval Program: HMRRP
Eval Source: CERS
Eval Notes:

christopher.hawk@penske.com kurt.blanz@penske.com HMBP materials on site 20k Diesel UST 12K Regular UST 1000 G AST new oil 500 G AST Used oil Waste filters 160 Bus wash 160 Antifreeze; Note: data in [EVAL Notes] field for some records is truncated from the source.

Eval Date: 08/18/2017
Violations Found: No
Eval General Type: Other/Unknown
Eval Type: Other, not routine, done by local agency
Eval Division: San Mateo County Environmental Health
Eval Program: HMRRP
Eval Source: CERS
Eval Notes:

Eval Date: 10/10/2020
Violations Found: No
Eval General Type: Other/Unknown
Eval Type: Other, not routine, done by local agency
Eval Division: San Mateo County Environmental Health
Eval Program: UST
Eval Source: CERS
Eval Notes:

Eval Date: 04/16/2014
Violations Found: No
Eval General Type: Other/Unknown
Eval Type: Other, not routine, done by local agency
Eval Division: San Mateo County Environmental Health
Eval Program: HMRRP
Eval Source: CERS
Eval Notes:

Eval Date: 04/18/2022
Violations Found: No
Eval General Type: Other/Unknown
Eval Type: Other, not routine, done by local agency
Eval Division: San Mateo County Environmental Health
Eval Program: HMRRP
Eval Source: CERS
Eval Notes:

Eval Date: 05/31/2018
Violations Found: No
Eval General Type: Compliance Evaluation Inspection
Eval Type: Routine done by local agency
Eval Division: San Mateo County Environmental Health
Eval Program: HW
Eval Source: CERS
Eval Notes:

Waste generated at the facility: used oil, anti freeze, filters, parts washer waste, oil and water separator sludge.; Note: data in [EVAL Notes] field for some records is truncated from the source.

Eval Date: 06/14/2018
Violations Found: No
Eval General Type: Other/Unknown
Eval Type: Other, not routine, done by local agency
Eval Division: San Mateo County Environmental Health
Eval Program: UST
Eval Source: CERS
Eval Notes:

Eval Date: 06/28/2019
Violations Found: No
Eval General Type: Other/Unknown
Eval Type: Other, not routine, done by local agency
Eval Division: San Mateo County Environmental Health
Eval Program: UST
Eval Source: CERS
Eval Notes:

Eval Date: 07/15/2016
Violations Found: No
Eval General Type: Other/Unknown
Eval Type: Other, not routine, done by local agency
Eval Division: San Mateo County Environmental Health

Eval Program: UST
Eval Source: CERS
Eval Notes:

Eval Date: 04/14/2014
Violations Found: No
Eval General Type: Compliance Evaluation Inspection
Eval Type: Routine done by local agency
Eval Division: San Mateo County Environmental Health
Eval Program: APSA
Eval Source: CERS
Eval Notes:

Eval Date: 05/31/2018
Violations Found: No
Eval General Type: Other/Unknown
Eval Type: Other, not routine, done by local agency
Eval Division: San Mateo County Environmental Health
Eval Program: HW
Eval Source: CERS
Eval Notes:

Eval Date: 04/10/2014
Violations Found: No
Eval General Type: Compliance Evaluation Inspection
Eval Type: Routine done by local agency
Eval Division: San Mateo County Environmental Health
Eval Program: HW
Eval Source: CERS
Eval Notes:

Eval Date: 05/31/2018
Violations Found: No
Eval General Type: Compliance Evaluation Inspection
Eval Type: Routine done by local agency
Eval Division: San Mateo County Environmental Health
Eval Program: HMRRP
Eval Source: CERS
Eval Notes:

Eval Date: 06/12/2019
Violations Found: No
Eval General Type: Compliance Evaluation Inspection
Eval Type: Routine done by local agency
Eval Division: San Mateo County Environmental Health
Eval Program: HMRRP
Eval Source: CERS
Eval Notes:

The last HMBP was submitted on 1/11/2019 via CERS; Note: data in [EVAL Notes] field for some records is truncated from the source.

Eval Date: 06/12/2019
Violations Found: Yes
Eval General Type: Compliance Evaluation Inspection
Eval Type: Routine done by local agency
Eval Division: San Mateo County Environmental Health
Eval Program: APSA
Eval Source: CERS
Eval Notes:

Facility has a 500 gallon used oil AST, a 1100 gallon new oil AST, a 500 gallon oil water separator and five 55 gallon drums of new petroleum products. Facility has also has two USTs.; Note: data in [EVAL Notes] field for some records is truncated from the source.

Eval Date: 08/08/2017
Violations Found: No
Eval General Type: Other/Unknown
Eval Type: Other, not routine, done by local agency
Eval Division: San Mateo County Environmental Health
Eval Program: HMRRP
Eval Source: CERS
Eval Notes:

Eval Date: 08/10/2017
Violations Found: No
Eval General Type: Other/Unknown
Eval Type: Other, not routine, done by local agency
Eval Division: San Mateo County Environmental Health
Eval Program: HW
Eval Source: CERS
Eval Notes:

The trough and round pan were marked "Empty Daily" but the small rectangle container still needs to be marked. The waste paper drum has no label. Bob told me that it was a different drum since my last inspection. Provided labels.; Note: data in [EVAL Notes] field for some records is truncated from the source.

Eval Date: 08/11/2017
Violations Found: No
Eval General Type: Other/Unknown
Eval Type: Other, not routine, done by local agency
Eval Division: San Mateo County Environmental Health
Eval Program: UST
Eval Source: CERS
Eval Notes:

Eval Date: 09/21/2016
Violations Found: No
Eval General Type: Other/Unknown
Eval Type: Other, not routine, done by local agency
Eval Division: San Mateo County Environmental Health
Eval Program: UST
Eval Source: CERS
Eval Notes:

Eval Date: 04/17/2018
Violations Found: No
Eval General Type: Other/Unknown
Eval Type: Other, not routine, done by local agency
Eval Division: San Mateo County Environmental Health
Eval Program: UST
Eval Source: CERS
Eval Notes:

Eval Date: 05/12/2020
Violations Found: No
Eval General Type: Other/Unknown
Eval Type: Other, not routine, done by local agency
Eval Division: San Mateo County Environmental Health
Eval Program: UST
Eval Source: CERS
Eval Notes:

Eval Date: 06/12/2015
Violations Found: No
Eval General Type: Other/Unknown
Eval Type: Other, not routine, done by local agency
Eval Division: San Mateo County Environmental Health
Eval Program: UST

Eval Source: CERS
Eval Notes:

Eval Date: 08/08/2017
Violations Found: No
Eval General Type: Other/Unknown
Eval Type: Other, not routine, done by local agency
Eval Division: San Mateo County Environmental Health
Eval Program: APSA
Eval Source: CERS
Eval Notes:

Eval Date: 03/04/2022
Violations Found: No
Eval General Type: Other/Unknown
Eval Type: Other, not routine, done by local agency
Eval Division: San Mateo County Environmental Health
Eval Program: HMRRP
Eval Source: CERS
Eval Notes:

plan check; Note: data in [EVAL Notes] field for some records is truncated from the source.

Eval Date: 05/25/2017
Violations Found: Yes
Eval General Type: Compliance Evaluation Inspection
Eval Type: Routine done by local agency
Eval Division: San Mateo County Environmental Health
Eval Program: HMRRP
Eval Source: CERS
Eval Notes:

Facility has a 1000 gallon APS Tank.; Note: data in [EVAL Notes] field for some records is truncated from the source.

Eval Date: 08/31/2020
Violations Found: No
Eval General Type: Other/Unknown
Eval Type: Other, not routine, done by local agency
Eval Division: San Mateo County Environmental Health
Eval Program: UST
Eval Source: CERS
Eval Notes:

Eval Date: 08/03/2017
Violations Found: No
Eval General Type: Other/Unknown
Eval Type: Other, not routine, done by local agency
Eval Division: San Mateo County Environmental Health
Eval Program: UST
Eval Source: CERS
Eval Notes:

Eval Date: 05/25/2017
Violations Found: No
Eval General Type: Compliance Evaluation Inspection
Eval Type: Routine done by local agency
Eval Division: San Mateo County Environmental Health
Eval Program: UST
Eval Source: CERS
Eval Notes:

Product pipings are flexible piping. There are 3 islands. The middle island houses both diesel dispenser and regular gasoline dispensers. The 2 islands north and south of the middle island only dispense diesel. A total of 3 dispensers for diesel and one dispenser for gasoline. Tanknology is also performing SB989 testing today. The sump for gasoline can't be tested as the boot is completely disintegrated. Facility is not certain who owns the

USTs. Facility will find it out. Last UST submission was in 4/2017. Some information submitted was inaccurate. inspector will mark the changes and c; Note: data in [EVAL Notes] field for some records is truncated from the source.

Eval Date: 06/13/2023
Violations Found: Yes
Eval General Type: Compliance Evaluation Inspection
Eval Type: Routine done by local agency
Eval Division: San Mateo County Environmental Health
Eval Program: UST
Eval Source: CERS
Eval Notes:

Tanknology Jesus Saldivar ICC 8361393 christopher.hawk@penske.com kurt.blanz@penske.com 20,000 G diesel DW FG UST. Installed 1999 12,000 regular DW Steel/FG; Note: data in [EVAL Notes] field for some records is truncated from the source.

Eval Date: 06/18/2018
Violations Found: No
Eval General Type: Other/Unknown
Eval Type: Other, not routine, done by local agency
Eval Division: San Mateo County Environmental Health
Eval Program: UST
Eval Source: CERS
Eval Notes:

Eval Date: 07/30/2018
Violations Found: No
Eval General Type: Other/Unknown
Eval Type: Other, not routine, done by local agency
Eval Division: San Mateo County Environmental Health
Eval Program: UST
Eval Source: CERS
Eval Notes:

History and test reports for water in tank.; Note: data in [EVAL Notes] field for some records is truncated from the source.

Eval Date: 09/04/2020
Violations Found: No
Eval General Type: Other/Unknown
Eval Type: Other, not routine, done by local agency
Eval Division: San Mateo County Environmental Health
Eval Program: HW
Eval Source: CERS
Eval Notes:

Eval Date: 09/13/2022
Violations Found: No
Eval General Type: Other/Unknown
Eval Type: Other, not routine, done by local agency
Eval Division: San Mateo County Environmental Health
Eval Program: HMRRP
Eval Source: CERS
Eval Notes:

Eval Date: 08/31/2017
Violations Found: No
Eval General Type: Other/Unknown
Eval Type: Other, not routine, done by local agency
Eval Division: San Mateo County Environmental Health
Eval Program: HMRRP
Eval Source: CERS
Eval Notes:

Eval Date: 11/23/2020

Violations Found: No
Eval General Type: Other/Unknown
Eval Type: Other, not routine, done by local agency
Eval Division: San Mateo County Environmental Health
Eval Program: UST
Eval Source: CERS
Eval Notes:

Eval Date: 05/31/2018
Violations Found: No
Eval General Type: Other/Unknown
Eval Type: Other, not routine, done by local agency
Eval Division: San Mateo County Environmental Health
Eval Program: HMRRP
Eval Source: CERS
Eval Notes:

Eval Date: 06/11/2015
Violations Found: No
Eval General Type: Other/Unknown
Eval Type: Other, not routine, done by local agency
Eval Division: San Mateo County Environmental Health
Eval Program: UST
Eval Source: CERS
Eval Notes:

Eval Date: 04/08/2020
Violations Found: No
Eval General Type: Other/Unknown
Eval Type: Other, not routine, done by local agency
Eval Division: San Mateo County Environmental Health
Eval Program: HW
Eval Source: CERS
Eval Notes:

Eval Date: 06/15/2018
Violations Found: No
Eval General Type: Other/Unknown
Eval Type: Other, not routine, done by local agency
Eval Division: San Mateo County Environmental Health
Eval Program: UST
Eval Source: CERS
Eval Notes:

Eval Date: 08/09/2018
Violations Found: No
Eval General Type: Other/Unknown
Eval Type: Other, not routine, done by local agency
Eval Division: San Mateo County Environmental Health
Eval Program: UST
Eval Source: CERS
Eval Notes:

Eval Date: 05/22/2018
Violations Found: Yes
Eval General Type: Compliance Evaluation Inspection
Eval Type: Routine done by local agency
Eval Division: San Mateo County Environmental Health
Eval Program: UST
Eval Source: CERS
Eval Notes:

Eval Date: 05/22/2018

Violations Found: No
Eval General Type: Other/Unknown
Eval Type: Other, not routine, done by local agency
Eval Division: San Mateo County Environmental Health
Eval Program: UST
Eval Source: CERS
Eval Notes:

Eval Date: 06/12/2019
Violations Found: No
Eval General Type: Other/Unknown
Eval Type: Other, not routine, done by local agency
Eval Division: San Mateo County Environmental Health
Eval Program: APSA
Eval Source: CERS
Eval Notes:

Eval Date: 07/19/2016
Violations Found: No
Eval General Type: Other/Unknown
Eval Type: Other, not routine, done by local agency
Eval Division: San Mateo County Environmental Health
Eval Program: UST
Eval Source: CERS
Eval Notes:

Eval Date: 08/23/2017
Violations Found: No
Eval General Type: Other/Unknown
Eval Type: Other, not routine, done by local agency
Eval Division: San Mateo County Environmental Health
Eval Program: HW
Eval Source: CERS
Eval Notes:

Eval Date: 03/02/2020
Violations Found: No
Eval General Type: Other/Unknown
Eval Type: Other, not routine, done by local agency
Eval Division: San Mateo County Environmental Health
Eval Program: UST
Eval Source: CERS
Eval Notes:

Eval Date: 03/02/2020
Violations Found: No
Eval General Type: Other/Unknown
Eval Type: Other, not routine, done by local agency
Eval Division: San Mateo County Environmental Health
Eval Program: HMRRP
Eval Source: CERS
Eval Notes:

Eval Date: 04/08/2022
Violations Found: No
Eval General Type: Other/Unknown
Eval Type: Other, not routine, done by local agency
Eval Division: San Mateo County Environmental Health
Eval Program: UST
Eval Source: CERS
Eval Notes:

Eval Date: 05/31/2016

Violations Found: Yes
Eval General Type: Compliance Evaluation Inspection
Eval Type: Routine done by local agency
Eval Division: San Mateo County Environmental Health
Eval Program: UST
Eval Source: CERS
Eval Notes:

Eval Date: 05/25/2017
Violations Found: Yes
Eval General Type: Compliance Evaluation Inspection
Eval Type: Routine done by local agency
Eval Division: San Mateo County Environmental Health
Eval Program: HW
Eval Source: CERS
Eval Notes:

Facility has a 110 gallon waste antifreeze poly drum and a 1000 gallon used oil tank. When used oil is collected it is emptied into a trough then gets pumped into the above ground storage tank. Facility separates out metal and paper filters. Facility has a absorbent drum.; Note: data in [EVAL Notes] field for some records is truncated from the source.

Eval Date: 12/01/2021
Violations Found: No
Eval General Type: Compliance Evaluation Inspection
Eval Type: Routine done by local agency
Eval Division: San Mateo County Environmental Health
Eval Program: UST
Eval Source: CERS
Eval Notes:

DW ST Modern Welding tanks installed 11/9/1999, DW flex piping, UDC SW FG VR322 sensors, MLLD; Note: data in [EVAL Notes] field for some records is truncated from the source.

Eval Date: 05/25/2017
Violations Found: No
Eval General Type: Other/Unknown
Eval Type: Other, not routine, done by local agency
Eval Division: San Mateo County Environmental Health
Eval Program: APSA
Eval Source: CERS
Eval Notes:

Eval Date: 05/27/2021
Violations Found: No
Eval General Type: Compliance Evaluation Inspection
Eval Type: Routine done by local agency
Eval Division: San Mateo County Environmental Health
Eval Program: HMRRP
Eval Source: CERS
Eval Notes:

Motor Oil 1,000 gallons + 6 X 55 gallon drums Used Oil 500 gallons Truck Wash Soap 55 gallons Windshield Washer Fluid 140 gallons Grease 55 gallons Refrigerant 90 pounds Diesel P 20,000 gallons Parts Washer Solution 30 gallons Transmission Fluid = 4 X 55 gallons Used Oil Filters 110 gallons Oxygen 500 cubic feet Gasoline 12,000 gallons Diesel Exhaust Fluid 680 gallons Used Antifreeze 275 gallons Nitrogen Gas 250 cubic feet Degreaser 80 gallons; Note: data in [EVAL Notes] field for some records is truncated from the source.

Eval Date: 06/08/2015
Violations Found: No
Eval General Type: Compliance Evaluation Inspection
Eval Type: Routine done by local agency
Eval Division: San Mateo County Environmental Health
Eval Program: APSA
Eval Source: CERS
Eval Notes:

Eval Date: 09/03/2020
Violations Found: No
Eval General Type: Compliance Evaluation Inspection
Eval Type: Routine done by local agency
Eval Division: San Mateo County Environmental Health
Eval Program: HMRRP
Eval Source: CERS
Eval Notes:

The latest HMBP was submitted on 1/15/2020 via CERS.; Note: data in [EVAL Notes] field for some records is truncated from the source.

Eval Date: 02/23/2022
Violations Found: No
Eval General Type: Other/Unknown
Eval Type: Other, not routine, done by local agency
Eval Division: San Mateo County Environmental Health
Eval Program: HMRRP
Eval Source: CERS
Eval Notes:

plan check reject; Note: data in [EVAL Notes] field for some records is truncated from the source.

Eval Date: 03/07/2023
Violations Found: No
Eval General Type: Other/Unknown
Eval Type: Other, not routine, done by local agency
Eval Division: San Mateo County Environmental Health
Eval Program: HMRRP
Eval Source: CERS
Eval Notes:

Eval Date: 09/03/2020
Violations Found: Yes
Eval General Type: Compliance Evaluation Inspection
Eval Type: Routine done by local agency
Eval Division: San Mateo County Environmental Health
Eval Program: HW
Eval Source: CERS
Eval Notes:

Waste generated at the facility: Used oil stored in a 500 AST Waste antifreeze in a 55 gallon poly drum Waste absorbent stored in a 55 gallon steel drum. Aerosol cans stored in a 30 gallon container. Clarifier waste (pumped out every 6 months); Note: data in [EVAL Notes] field for some records is truncated from the source.

Eval Date: 03/15/2017
Violations Found: No
Eval General Type: Other/Unknown
Eval Type: Other, not routine, done by local agency
Eval Division: San Mateo County Environmental Health
Eval Program: HMRRP
Eval Source: CERS
Eval Notes:

Eval Date: 06/12/2019
Violations Found: No
Eval General Type: Other/Unknown
Eval Type: Other, not routine, done by local agency
Eval Division: San Mateo County Environmental Health
Eval Program: HW
Eval Source: CERS
Eval Notes:

Eval Date: 06/13/2014

Violations Found: No
Eval General Type: Compliance Evaluation Inspection
Eval Type: Routine done by local agency
Eval Division: San Mateo County Environmental Health
Eval Program: UST
Eval Source: CERS
Eval Notes:

Eval Date: 06/13/2023
Violations Found: Yes
Eval General Type: Compliance Evaluation Inspection
Eval Type: Routine done by local agency
Eval Division: San Mateo County Environmental Health
Eval Program: HW
Eval Source: CERS
Eval Notes:

christopher.hawk@penske.com kurt.blanz@penske.com Facility appers to switch between LQG and SQG haz waste on site 500 G used oil 160 used antifreeze filters Waste gas on occasion; Note: data in [EVAL Notes] field for some records is truncated from the source.

Eval Date: 06/28/2020
Violations Found: Yes
Eval General Type: Other/Unknown
Eval Type: Other, not routine, done by local agency
Eval Division: San Mateo County Environmental Health
Eval Program: UST
Eval Source: CERS
Eval Notes:

This inspection form is completed based on the Annual Monitoring Certification report as well as the SB989 testing report submitted by Tanknology on 5/19/2020. The Annual Monitoring Certification was performed on 5/12/2020. The SB989 triennial test was performed on 5/7/2020 according to the reports. The next annual monitoring certification is due next May of 2021. Due to Shelter in Place Order, San Mateo County representative was not on site to witness the actual testing events a; Note: data in [EVAL Notes] field for some records is truncated from the source.

Eval Date: 08/08/2017
Violations Found: No
Eval General Type: Other/Unknown
Eval Type: Other, not routine, done by local agency
Eval Division: San Mateo County Environmental Health
Eval Program: UST
Eval Source: CERS
Eval Notes:

Eval Date: 08/10/2018
Violations Found: No
Eval General Type: Other/Unknown
Eval Type: Other, not routine, done by local agency
Eval Division: San Mateo County Environmental Health
Eval Program: UST
Eval Source: CERS
Eval Notes:

Eval Date: 07/03/2017
Violations Found: No
Eval General Type: Other/Unknown
Eval Type: Other, not routine, done by local agency
Eval Division: San Mateo County Environmental Health
Eval Program: HMRRP
Eval Source: CERS
Eval Notes:

Eval Date: 08/02/2019
Violations Found: No
Eval General Type: Other/Unknown

Eval Type: Other, not routine, done by local agency
Eval Division: San Mateo County Environmental Health
Eval Program: UST
Eval Source: CERS
Eval Notes:

Eval Date: 11/09/2015
Violations Found: No
Eval General Type: Other/Unknown
Eval Type: Other, not routine, done by local agency
Eval Division: San Mateo County Environmental Health
Eval Program: HMRRP
Eval Source: CERS
Eval Notes:

approved; Note: data in [EVAL Notes] field for some records is truncated from the source.

Eval Date: 06/13/2023
Violations Found: Yes
Eval General Type: Compliance Evaluation Inspection
Eval Type: Routine done by local agency
Eval Division: San Mateo County Environmental Health
Eval Program: APSA
Eval Source: CERS
Eval Notes:

christopher.hawk@penske.com kurt.blanz@penske.com Tier 1 APSA Units 1000 G new oil AST DW Steel 500 G used oil DW Steel; Note: data in [EVAL Notes] field for some records is truncated from the source.

Eval Date: 08/30/2017
Violations Found: No
Eval General Type: Other/Unknown
Eval Type: Other, not routine, done by local agency
Eval Division: San Mateo County Environmental Health
Eval Program: UST
Eval Source: CERS
Eval Notes:

failed Sb989 rpt; Note: data in [EVAL Notes] field for some records is truncated from the source.

Eval Date: 04/21/2020
Violations Found: No
Eval General Type: Other/Unknown
Eval Type: Other, not routine, done by local agency
Eval Division: San Mateo County Environmental Health
Eval Program: UST
Eval Source: CERS
Eval Notes:

Eval Date: 05/28/2015
Violations Found: No
Eval General Type: Other/Unknown
Eval Type: Other, not routine, done by local agency
Eval Division: San Mateo County Environmental Health
Eval Program: UST
Eval Source: CERS
Eval Notes:

Eval Date: 06/08/2015
Violations Found: No
Eval General Type: Compliance Evaluation Inspection
Eval Type: Routine done by local agency
Eval Division: San Mateo County Environmental Health
Eval Program: UST

Eval Source: CERS
Eval Notes:

Eval Date: 05/07/2021
Violations Found: No
Eval General Type: Other/Unknown
Eval Type: Other, not routine, done by local agency
Eval Division: San Mateo County Environmental Health
Eval Program: UST
Eval Source: CERS
Eval Notes:

Eval Date: 08/10/2017
Violations Found: No
Eval General Type: Other/Unknown
Eval Type: Other, not routine, done by local agency
Eval Division: San Mateo County Environmental Health
Eval Program: UST
Eval Source: CERS
Eval Notes:

Eval Date: 09/04/2020
Violations Found: No
Eval General Type: Other/Unknown
Eval Type: Other, not routine, done by local agency
Eval Division: San Mateo County Environmental Health
Eval Program: HMRRP
Eval Source: CERS
Eval Notes:

Affiliations

Affil Type Desc: Identification Signer
Entity Name: Chris Hawk
Entity Title: Manager Environmental Services
Address:
City:
State:
Country:
Zip Code:
Phone:

Affil Type Desc: Facility Mailing Address
Entity Name: Mailing Address
Entity Title:
Address: PO Box 7635
City: Reading
State: PA
Country:
Zip Code: 196037635
Phone:

Affil Type Desc: Parent Corporation
Entity Name: Penske Truck Leasing Co., L.P.
Entity Title:
Address:
City:
State:
Country:
Zip Code:
Phone:

Affil Type Desc: UST Property Owner Name
Entity Name: Albert P. Labarthe

Entity Title:	
Address:	2180 Geary Road, #19
City:	Pleasant Hill
State:	CA
Country:	United States
Zip Code:	94523
Phone:	(925) 943-5248

Affil Type Desc:	UST Permit Applicant
Entity Name:	Brian Yazemboski
Entity Title:	Mgr Environmental Sve
Address:	
City:	
State:	
Country:	
Zip Code:	
Phone:	(610) 603-8450

Affil Type Desc:	CUPA District
Entity Name:	San Mateo County Environmental Health
Entity Title:	
Address:	2000 Alameda de las Pulgas, Suite 100
City:	San Mateo
State:	CA
Country:	
Zip Code:	94403
Phone:	(650) 372-6200

Affil Type Desc:	Document Preparer
Entity Name:	Morgan McCusker
Entity Title:	
Address:	
City:	
State:	
Country:	
Zip Code:	
Phone:	

Affil Type Desc:	UST Tank Owner
Entity Name:	Penske Truck Leasing Co., LP
Entity Title:	
Address:	Rt 10, Green Hills, P O Box 7635
City:	Reading
State:	PA
Country:	United States
Zip Code:	19603-7635
Phone:	(610) 775-6298

Affil Type Desc:	Environmental Contact
Entity Name:	Chris Hawk
Entity Title:	
Address:	PO Box 7635
City:	Reading
State:	PA
Country:	
Zip Code:	19603-7635
Phone:	

Affil Type Desc:	Legal Owner
Entity Name:	Penske Truck Leasing Co., LP
Entity Title:	
Address:	PO Box 7635
City:	Reading
State:	PA
Country:	United States
Zip Code:	19603-7635
Phone:	(610) 775-6298

Affil Type Desc:	UST Tank Operator

Map Key	Number of Records	Direction	Distance (mi/ft)	Elev/Diff (ft)	Site	DB

Entity Name:	Penske Truck Leasing Co., LP
Entity Title:	
Address:	Rt 10, Green Hills, P O Box 7635
City:	Reading
State:	PA
Country:	United States
Zip Code:	19603-7635
Phone:	(610) 775-6298
Affil Type Desc:	Operator
Entity Name:	Penske Truck Leasing Co., LP
Entity Title:	
Address:	
City:	
State:	
Country:	
Zip Code:	
Phone:	(610) 775-6298

201	4 of6	S	0.17 / 922.79	11.24 / -16	PENSKE TRUCK LEASING - ATTN: ALLAN WELLS 62 S LINDEN AVE SOUTH SAN FRANCISCO CA 94080	EMISSIONS

2017 Criteria Data

Facility ID:	109444	**CERR Code:**	
Facility SIC Code:	5411	**TOGT:**	.00670566
CO:	41	**ROGT:**	.00670566
Air Basin:	SF	**COT:**	
District:	BA	**NOXT:**	
COID:	SM	**SOXT:**	
DISN:	BAY AREA AQMD	**PMT:**	
CHAPIS:		**PM10T:**	

2017 Toxic Data

Facility ID:	109444	**COID:**	SM
Facility SIC Code:	5411	**DISN:**	BAY AREA AQMD
CO:	41	**CHAPIS:**	
Air Basin:	SF	**CERR Code:**	
District:	BA		
TS:			
Health Risk Asmt:			
Non-Cancer Chronic Haz Ind:			
Non-Cancer Acute Haz Ind:			

2018 Criteria Data

Facility ID:	109444	**CERR Code:**	
Facility SIC Code:	4212	**TOGT:**	.00670566
CO:	41	**ROGT:**	.00670566
Air Basin:	SF	**COT:**	
District:	BA	**NOXT:**	
COID:	SM	**SOXT:**	
DISN:	BAY AREA AQMD	**PMT:**	
CHAPIS:		**PM10T:**	

2018 Toxic Data

Facility ID:	109444	**COID:**	SM

Map Key	Number of Records	Direction	Distance (mi/ft)	Elev/Diff (ft)	Site	DB

Facility SIC Code:	4212	**DISN:**	BAY AREA AQMD
CO:	41	**CHAPIS:**	
Air Basin:	SF	**CERR Code:**	
District:	BA		
TS:			
Health Risk Asmt:			
Non-Cancer Chronic Haz Ind:			
Non-Cancer Acute Haz Ind:			

2019 Criteria Data

CO:	41	**CHAPIS:**	
Air Basin:	SF	**CERR Code:**	
Facility ID:	109444	**ROGT:**	.00670566
District:	BA	**COT:**	
Facility SIC Code:	4212	**NOXT:**	
CO ID:	SM	**SOXT:**	
DISN:	BAY AREA AQMD		
PM10T:			
TOGT:	.00670566		
PMT:			

2019 Toxic Data

CO:	41	**DISN:**	BAY AREA AQMD
Air Basin:	SF	**CHAPIS:**	
Faccility ID:	109444	**CERR Code:**	
District:	BA	**TS:**	
Facility SIC Code:	4212	**Health Risk Asmt:**	
COID:	SM		
Non-Cancer Chronic Haz Ind:			
Non-Cancer Acute Haz Ind:			

2020 Criteria Data

CO:	41	**CHAPIS:**	
Air Basin:	SF	**CERR Code:**	
Facility ID:	109444	**ROGT:**	.00670566
District:	BA	**COT:**	
Facility SIC Code:	4212	**NOXT:**	
CO ID:	SM	**SOXT:**	
DISN:	BAY AREA AQMD		
TOGT:	.00670566		
PMT:			
PM10T:			

2020 Toxic Data

CO:	41	**DISN:**	BAY AREA AQMD
Air Basin:	SF	**CHAPIS:**	
Facility ID:	109444	**CHERR Code:**	
District:	BA	**TS:**	
Facility SIC Code:	4212	**Health Risk Asmt:**	
COID:	SM		
Non-Cancer Chronic Haz Ind:			
Non-Cancer Acute Haz Ind:			

201	*5 of6*	*S*	*0.17 / 922.79*	*11.24 / -16*	***HERTZ PENSKE TRUCK LEASING*** ***62 S LINDEN AVE*** ***S SAN FRANCISCO CA***	***UST SWEEPS***

C C:	I41-000-550105	**D Filename:**	NSITE4
BOE:		**Page No:**	366

Map Key	Number of Records	Direction	Distance (mi/ft)	Elev/Diff (ft)	Site	DB

Comp:	550105	**County:**	SAN MATEO
Status:	INACTIVE	**State :**	CA
No of Tanks:	3	**Zip:**	94080
Jurisdict:	SAN MATEO COUNTY	**Latitude:**	37.651706
Agency:	ENVIRONMENTAL HEALTH	**Longitude:**	-122.411421
Phone:	(415) 000-0000	**Georesult:**	S5HPNTS-ZA

Tank Details

Tank ID:	000007	**S Contain:**	NONE
O Tank ID:		**Stg:**	
SWRCB No:	41-000-550105-000007	**Storage :**	WASTE
Removed:	01-01-91	**Storag Type:**	WASTE
Installed:	01-01-01	**P Contain:**	BARE STEEL
A Date:		**Content:**	WASTE OIL
Capac:	1000	**ONA:**	
Tank Use:	OIL	**D File Name:**	NTANK4

Tank Details

Tank ID:	000004	**S Contain:**	NONE
O Tank ID:		**Stg:**	
SWRCB No:	41-000-550105-000004	**Storage :**	WASTE
Removed:	04-22-94	**Storag Type:**	WASTE
Installed:	01-01-73	**P Contain:**	BARE STEEL
A Date:		**Content:**	PETROLEUM
Capac:	1000	**ONA:**	
Tank Use:	PETROLEUM	**D File Name:**	NTANK4

Tank Details

Tank ID:	000008	**S Contain:**	NONE
O Tank ID:		**Stg:**	
SWRCB No:	41-000-550105-000008	**Storage :**	WASTE
Removed:	01-01-91	**Storag Type:**	WASTE
Installed:	01-01-01	**P Contain:**	BARE STEEL
A Date:		**Content:**	WASTE OIL
Capac:	1000	**ONA:**	
Tank Use:	OIL	**D File Name:**	NTANK4

Map Key	Number of Records	Direction	Distance (mi/ft)	Elev/Diff (ft)	Site	DB
201	6 of6	S	0.17 / 922.79	11.24 / -16	HERTZ PENSKE TRUCK LEASING 62 S LINDEN AVE S SAN FRANCISCO CA	UST SWEEPS

C C:	A41-000-550105	**D Filename:**	SITE14A
BOE:		**Page No:**	159
Comp:	550105	**County:**	SAN MATEO
Status:	ACTIVE	**State :**	CA
No of Tanks:	5	**Zip:**	94080
Jurisdict:	SAN MATEO COUNTY	**Latitude:**	37.651706
Agency:	ENVIRONMENTAL HEALTH	**Longitude:**	-122.411421
Phone:		**Georesult:**	S5HPNTS-ZA

Tank Details

Tank ID:	000006	**S Contain:**	
O Tank ID:	UNK	**Stg:**	P
SWRCB No:	41-000-550105-000006	**Storage :**	
Removed:		**Storag Type:**	PRODUCT
Installed:		**P Contain:**	
A Date:	04-22-94	**Content:**	REG UNLEADED
Capac:	10000	**ONA:**	
Tank Use:	M.V. FUEL	**D File Name:**	TANK14A

Tank Details

Tank ID:	000005	***S Contain:***	
O Tank ID:	UNK	***Stg:***	P
SWRCB No:	41-000-550105-000005	***Storage :***	
Removed:		***Storag Type:***	PRODUCT
Installed:		***P Contain:***	
A Date:	04-22-94	***Content:***	DIESEL
Capac:	12000	***ONA:***	
Tank Use:	M.V. FUEL	***D File Name:***	TANK14A

Tank Details

Tank ID:	000003	***S Contain:***	
O Tank ID:	3(685-7)	***Stg:***	W
SWRCB No:	41-000-550105-000003	***Storage :***	
Removed:		***Storag Type:***	WASTE
Installed:		***P Contain:***	
A Date:	07-07-92	***Content:***	WASTE OIL
Capac:	1000	***ONA:***	
Tank Use:	PETROLEUM	***D File Name:***	TANK14A

Tank Details

Tank ID:	000001	***S Contain:***	
O Tank ID:	2(685-6)	***Stg:***	P
SWRCB No:	41-000-550105-000001	***Storage :***	
Removed:		***Storag Type:***	PRODUCT
Installed:		***P Contain:***	
A Date:	07-07-92	***Content:***	DIESEL
Capac:	12000	***ONA:***	
Tank Use:	M.V. FUEL	***D File Name:***	TANK14A

Tank Details

Tank ID:	000002	***S Contain:***	
O Tank ID:	1(685-5)	***Stg:***	P
SWRCB No:	41-000-550105-000002	***Storage :***	
Removed:		***Storag Type:***	PRODUCT
Installed:		***P Contain:***	
A Date:	07-07-92	***Content:***	REG UNLEADED
Capac:	10000	***ONA:***	
Tank Use:	M.V. FUEL	***D File Name:***	TANK14A

202	*1 of2*	*SW*	*0.18 / 933.11*	*13.17 / -14*	***MORENA TRUST*** ***111 STARLITE STREET AND 437, 439, 441 AND 447 CANAL STREET*** ***SOUTH SAN FRANCISCO CA 94080***	***VCP***

Estor/EPA ID:	60002386	***Acres:***	0.97 ACRES
Nat Priority List:	NO	***Supervisor:***	KIMBERLY WALSH
Census Tract:	6081602300	***County:***	SAN MATEO
Permit Renewl Lead:		***Latitude:***	37.65048
Project Manager:	DENNIS PALACIOS	***Longitude:***	-122.415925
Site Code:	202105		
Cleanup Status:	ACTIVE AS OF 7/5/2016		
Cleanup Oversight Agencies:	DTSC - SITE CLEANUP PROGRAM - LEAD AGENCY		
Assembly District:	21		
Senate District:	13		
School District:			
Office:	CLEANUP BERKELEY		

Public Participatn Spclst: ASHA SETTY
Special Program:
Funding: SITE PROPONENT
Site Type: VOLUNTARY AGREEMENT
APN: 014-081-010, 014081010
Past Use that Caused Contam: DRY CLEANING, LAUNDRY SERVICES, MANUFACTURING - CERAMICS, MANUFACTURING - OTHER
Potential Media Affected: INDOOR AIR, OTHER GROUNDWATER AFFECTED (USES OTHER THAN DRINKING WATER), SOIL, SOIL VAPOR
Potential Contamin of Concern:

1,2-DICHLOROETHYLENE (CIS)
1,2-DICHLOROETHYLENE (TRANS)
TETRACHLOROETHYLENE (PCE)
TRICHLOROETHYLENE (TCE)

Site History:

The Morena Trust (Site) has been in open investigation by San Mateo County's Groundwater Protection Program (GPP) since September of 2012 to July of 2016. The primary contaminants of concern are tetrachloroethene (PCE) and breakdown products from former dry cleaning businesses and trichloroethene (TCE) in subsurface vapor. The Trinity Source Group (Trinity) conducted three rounds of mobile soil vapor extraction (SVE), which reduced subslab PCE and TCE concentrations from a high of 610,000ug/m3 and 47,000 ug/m3 pre-remediation to 25,600ug/m3 and 1,540ug/m3 post-remediation, respectively.

The Site is currently active mixed industrial on an approximately 1 acre lot. The commercial building is 23,000 square feet and is occupied by a warehouse and offices. DTSC is acting as a lead agency to address concerns of indoor air contamination from subsurface vapors. Rebounding concentrations of PCE and TCE in sub-slab vapor warrant additional removal action and/or mitigation. DTSC is currently overseeing the implementation of a sub-slab depressurization system (SSDS) pilot test which is scheduled to run in six five-day events occurring from July 2019 to August 2020. Following SSDS pilot testing and system optimization, a removal action will be proposed and be made available for public comment. 2020 NB

Status: ACTIVE
Program Type: VOLUNTARY CLEANUP
CalEnviroScreen Score: 80-85%
Summary Link: https://www.envirostor.dtsc.ca.gov/public/profile_report?global_id=60002386

Future Activities

Area Name:
Area Link:
Sub Area:
Sub Area Link:
Document Type: Land Use Restriction
Due Date: 2025

Area Name:
Area Link:
Sub Area:
Sub Area Link:
Document Type: Removal Action Completion Report
Due Date: 2025

Area Name:
Area Link:
Sub Area:
Sub Area Link:
Document Type: Removal Action Workplan
Due Date: 2025

Area Name:
Area Link:
Sub Area:
Sub Area Link:
Document Type: Certification
Due Date: 2024

Completed Activities

Title: Sub-Slab Depressurization System Enhancement Work Plan
Title Link: https://www.envirostor.dtsc.ca.gov/public/final_documents2?global_id=60002386&doc_id=60484740
Area Name:
Area Link:
Sub Area:
Sub Area Link:
Document Type: Technical Workplan
Date Completed: 12/28/2020
Comments: Sub-Slab Depressurization System Enhancement Work Plan

Title: Project Update Report with Indoor Air Sampling Results
Title Link: https://www.envirostor.dtsc.ca.gov/public/final_documents2?global_id=60002386&doc_id=60411074
Area Name:
Area Link:
Sub Area:
Sub Area Link:
Document Type: Site Characterization Report
Date Completed: 12/30/2015
Comments: Letter was not prepared by DTSC. Letter from San Mateo County Groundwater Protection Program (GPP) noting that standard indoor air sampling protocols were not followed for the 11/16/2015 indoor air report and requesting a cool season sampling event.

Title: Sub-Slab Depressurization System Pilot Test Monitoring Report - 1st & 2nd QRTR 2021 (Report #6)
Title Link: https://www.envirostor.dtsc.ca.gov/public/final_documents2?global_id=60002386&doc_id=60497134
Area Name:
Area Link:
Sub Area:
Sub Area Link:
Document Type: Technical Report
Date Completed: 9/15/2021
Comments: SSDS O&M REPORT

Title: change of project manager
Title Link: https://www.envirostor.dtsc.ca.gov/public/final_documents2?global_id=60002386&enforcement_id=60540246
Area Name:
Area Link:
Sub Area:
Sub Area Link:
Document Type: Correspondence
Date Completed: 3/23/2023
Comments: change of project manager

Title: Change in Project Manager Notification
Title Link: https://www.envirostor.dtsc.ca.gov/public/final_documents2?global_id=60002386&enforcement_id=60549396
Area Name:
Area Link:
Sub Area:
Sub Area Link:
Document Type: Correspondence
Date Completed: 8/18/2023
Comments: Change in Project Manager Notification Letter sent on August 17, 2023.

Title: Sub-Slab Depressurization System Pilot Test Monitoring Report - 2nd Qtr 2020 (Report #3)
Title Link: https://www.envirostor.dtsc.ca.gov/public/final_documents2?global_id=60002386&doc_id=60464322
Area Name:
Area Link:
Sub Area:
Sub Area Link:
Document Type: Pilot/Treatability Study Report
Date Completed: 8/31/2020
Comments: SUB-SLAB DEPRESSURIZATION SYSTEM PILOT TEST MONITORING REPORT #3 (2nd Qtr 2020)

Title: Sub-Slab Depressurziation System Pilot Test Implementation
Title Link:
Area Name:
Area Link:
Sub Area:
Sub Area Link:
Document Type: Fieldwork

Date Completed: 10/30/2020
Comments: Fieldwork conducted mid to end of October 2020.

Title: Subslab Vapor, Soil, and Groundwater Investigation Report
Title Link: https://www.envirostor.dtsc.ca.gov/public/final_documents2?global_id=60002386&doc_id=60411044
Area Name:
Area Link:
Sub Area:
Sub Area Link:
Document Type: Site Characterization Report
Date Completed: 6/4/2014
Comments: Document was not prepared by DTSC. Letter from San Mateo County Groundwater Protection Program (GPP) approving a pilot test to use soil vapor extraction (SVE) as a remedy for tetrachloroethene (PCE) vapor. GPP stated that case closure will not be recommended following determination of a site-specific slab attenuation factor.

Title: Health and Safety Plan
Title Link: https://www.envirostor.dtsc.ca.gov/public/final_documents2?global_id=60002386&doc_id=60442985
Area Name:
Area Link:
Sub Area:
Sub Area Link:
Document Type: Health & Safety Plan
Date Completed: 4/3/2018
Comments: Health and Safety Plan prepared to protect workers conducting environmental work at the Morena Trust site.

Title: Indoor air & Sub-Slab SG monitoring fieldwork
Title Link:
Area Name:
Area Link:
Sub Area:
Sub Area Link:
Document Type: Fieldwork
Date Completed: 2/7/2022
Comments:

Title: Sub-Slab Depressurization System Pilot Test Monitoring Report - 1st Qtr 2020 (Report #2)
Title Link: https://www.envirostor.dtsc.ca.gov/public/final_documents2?global_id=60002386&doc_id=60464320
Area Name:
Area Link:
Sub Area:
Sub Area Link:
Document Type: Pilot/Treatability Study Report
Date Completed: 7/16/2020
Comments: SUB-SLAB DEPRESSURIZATION SYSTEM PILOT TEST QUARTERLY MONITORING REPORT #2

Title: Health and Safety Plan
Title Link: https://www.envirostor.dtsc.ca.gov/public/final_documents2?global_id=60002386&doc_id=60459131
Area Name:
Area Link:
Sub Area:
Sub Area Link:
Document Type: Health & Safety Plan
Date Completed: 7/22/2019
Comments: This document was not prepared with DTSC's oversight.

Title: Subslab Vapor Remediation Progress Report
Title Link: https://www.envirostor.dtsc.ca.gov/public/final_documents2?global_id=60002386&doc_id=60411068
Area Name:
Area Link:
Sub Area:
Sub Area Link:
Document Type: Pilot/Treatability Study Report
Date Completed: 2/25/2015
Comments: Document was not prepared by DTSC. Letter from San Mateo County Groundwater Protection Program (GPP) in response to the Sub-Slab Vapor Remediation Progress Report submitted December 22, 2014. GPP expressed concerns that soil and vapor impacts may still be present and contributing to subsurface vapor issues on site. GPP requested a workplan to investigate potential indoor air.

Title: Subslab Vapor Assessment Results Report and Workplan for Additional Activities

Title Link: https://www.envirostor.dtsc.ca.gov/public/final_documents2?global_id=60002386&doc_id=60411024
Area Name:
Area Link:
Sub Area:
Sub Area Link:
Document Type: Site Characterization Report
Date Completed: 11/6/2013
Comments: Document was not prepared with DTSC oversight. Document was not prepared by DTSC. Letter from San Mateo Groundwater Protection Program approving a Report and Workplan for the Morena trust site.

Title: Request for Workplan to Define Extent of Contamination
Title Link: https://www.envirostor.dtsc.ca.gov/public/final_documents2?global_id=60002386&enforcement_id=60411012
Area Name:
Area Link:
Sub Area:
Sub Area Link:
Document Type: Correspondence
Date Completed: 2/14/2013
Comments:

Title: Voluntary Clean Up Agreement- First Amendment
Title Link: https://www.envirostor.dtsc.ca.gov/public/final_documents2?global_id=60002386&enforcement_id=60448536
Area Name:
Area Link:
Sub Area:
Sub Area Link:
Document Type: Amendment - Order/Agreement
Date Completed: 9/17/2018
Comments: First Amendment to the Voluntary Clean Up Agreement executed by DTSC and the Site's Responsible Party for additional agency oversight of the Morena Trust Site.

Title: Annual DTSC Oversight Cost Estimate 2021/2022
Title Link: https://www.envirostor.dtsc.ca.gov/public/final_documents2?global_id=60002386&enforcement_id=60503736
Area Name:
Area Link:
Sub Area:
Sub Area Link:
Document Type: Annual Oversight Cost Estimate
Date Completed: 9/8/2021
Comments:

Title: Project Management - Misc. items
Title Link:
Area Name:
Area Link:
Sub Area:
Sub Area Link:
Document Type: Project Management
Date Completed: 6/30/2022
Comments:

Title: SSDS fieldwork
Title Link:
Area Name:
Area Link:
Sub Area:
Sub Area Link:
Document Type: Fieldwork
Date Completed: 7/14/2021
Comments:

Title: Project Update and Regulatory Response Letter
Title Link: https://www.envirostor.dtsc.ca.gov/public/final_documents2?global_id=60002386&doc_id=60411053
Area Name:
Area Link:
Sub Area:
Sub Area Link:
Document Type: Pilot/Treatability Study Report
Date Completed: 6/18/2015

Comments: Document was not prepared by DTSC. Response from San Mateo County Groundwater Protection Program (GPP) indicating indoor air intrusion remains a concern and requesting an additional progress report to monitor rebound and indoor vapor results.

Title: Indoor Air Sampling Workplan
Title Link: https://www.envirostor.dtsc.ca.gov/public/final_documents2?global_id=60002386&doc_id=60440736
Area Name:
Area Link:
Sub Area:
Sub Area Link:
Document Type: Site Characterization Workplan
Date Completed: 4/2/2018
Comments: DTSC has approved the Work Plan for Additional Indoor Air Sampling at the Morena Trust Site. Indoor air sampling is being done in two units to reevaluate indoor air conditions following modifications to the building foundation. Sampling will take place in two seasons.

Title: Workplan for Site Assessment
Title Link: https://www.envirostor.dtsc.ca.gov/public/final_documents2?global_id=60002386&doc_id=60411017
Area Name:
Area Link:
Sub Area:
Sub Area Link:
Document Type: Site Characterization Workplan
Date Completed: 6/19/2013
Comments: Document was not prepared by DTSC. Comment letter from the San Mateo County Groundwater Protection Program (GPP) requesting a revision of a previously submitted workplan. GPP requested using current screening levels, defining the vertical extent of groundwater contamination, and adding in details about vapor sampling procedures.

Title: Voluntary Cleanup Agreement
Title Link: https://www.envirostor.dtsc.ca.gov/public/final_documents2?global_id=60002386&enforcement_id=60411004
Area Name:
Area Link:
Sub Area:
Sub Area Link:
Document Type: Standard Voluntary Agreement
Date Completed: 2/21/2017
Comments: Voluntary Clean Up Agreement executed by DTSC and the Site's Responsible Party for data evaluation of the Morena Trust Site.

Title: Sub-Slab Depressurization System Pilot Test Monitoring Report - 4th QRTR 2022 (Report #8)
Title Link: https://www.envirostor.dtsc.ca.gov/public/final_documents2?global_id=60002386&doc_id=60515008
Area Name:
Area Link:
Sub Area:
Sub Area Link:
Document Type: Technical Report
Date Completed: 3/8/2022
Comments: The sub-slab depressurization system report documents the operation of the system. The system fans were replaced with stronger fans (PT-25) to increase the vacuum and effectiveness of the system. The system removes PCE and other halogenated VOCs and maintains an effective negative pressure in the sub-slab area within the area of vacuum influence. The flow rates and effective radius of influence of the system increased since installation of the PT-25 fans. Indoor air monitoring will occur for a second season to ensure that the system improvements are effective at reducing PCE vapor intrusion into the building.

Title: Sub-Slab Depressurization System Pilot Test Monitoring Report - 3rd Qtr 2020 (Report #4)
Title Link: https://www.envirostor.dtsc.ca.gov/public/final_documents2?global_id=60002386&doc_id=60490648
Area Name:
Area Link:
Sub Area:
Sub Area Link:
Document Type: Monitoring Report
Date Completed: 12/2/2020
Comments: SUB-SLAB DEPRESSURIZATION SYSTEM OPERATIONS & MAINTENANCE REPORT – THIRD QUARTER 2020

Title: Sub-Slab Depressurization System Pilot Test Monitoring Report - 4th Qtr 2019 (Report #1)
Title Link: https://www.envirostor.dtsc.ca.gov/public/final_documents2?global_id=60002386&doc_id=60459133
Area Name:

Area Link:
Sub Area:
Sub Area Link:
Document Type: Pilot/Treatability Study Report
Date Completed: 7/16/2020
Comments: SUB-SLAB DEPRESSURIZATION SYSTEM PILOT TEST MONITORING REPORT #1

Title: Indoor air monitoring tech report
Title Link: https://www.envirostor.dtsc.ca.gov/public/final_documents2?global_id=60002386&doc_id=60507616
Area Name:
Area Link:
Sub Area:
Sub Area Link:
Document Type: Technical Report
Date Completed: 12/8/2021
Comments: Indoor air monitoring conducted in August indicated no Volatile Organic Compounds (VOCs) exceedances over the commercial screening levels.

Title: Sub-Slab Depressurization System Pilot Test Installation Report
Title Link: https://www.envirostor.dtsc.ca.gov/public/final_documents2?global_id=60002386&doc_id=60459135
Area Name:
Area Link:
Sub Area:
Sub Area Link:
Document Type: Pilot/Treatability Study Report
Date Completed: 12/5/2019
Comments: First pilot test report records the installation and operation of the sub-slab depressurization system (SSDS) under an approved BAAQMD Authority to Construct Permit (Application 30104). Pilot test will continue for a period of two to six months to optimize the system's effectiveness in mitigating intrusion from subsurface tetrachloroethylene (PCE) vapors.

Title: Annual Oversight Cost Estimate
Title Link: https://www.envirostor.dtsc.ca.gov/public/final_documents2?global_id=60002386&enforcement_id=60528693
Area Name:
Area Link:
Sub Area:
Sub Area Link:
Document Type: Annual Oversight Cost Estimate
Date Completed: 9/12/2022
Comments: Annual Oversight Cost Estimate

Title: Project Management
Title Link:
Area Name:
Area Link:
Sub Area:
Sub Area Link:
Document Type: Project Management
Date Completed: 6/30/2023
Comments:

Title: Indoor air monitoring fieldwork
Title Link:
Area Name:
Area Link:
Sub Area:
Sub Area Link:
Document Type: Fieldwork
Date Completed: 8/22/2021
Comments:

Title: Correspondence
Title Link: https://www.envirostor.dtsc.ca.gov/public/final_documents2?global_id=60002386&enforcement_id=60436169
Area Name:
Area Link:
Sub Area:
Sub Area Link:
Document Type: Correspondence
Date Completed: 9/28/2017

Comments: Summary of correspondence from consultant contractor after tenant modified cap without DTSC approval.

Title: Request for Agency Oversight Application
Title Link: https://www.envirostor.dtsc.ca.gov/public/final_documents2?global_id=60002386&doc_id=60411002
Area Name:
Area Link:
Sub Area:
Sub Area Link:
Document Type: Application
Date Completed: 7/18/2016
Comments: Letter assigned DTSC as appropriate oversight agency for Morena Trust site.

Title: Community Profile
Title Link: https://www.envirostor.dtsc.ca.gov/public/final_documents2?global_id=60002386&doc_id=60464316
Area Name:
Area Link:
Sub Area:
Sub Area Link:
Document Type: Community Profile
Date Completed: 9/9/2021
Comments: Community Profile

Title: SSDS Enhancement Tech Memo
Title Link: https://www.envirostor.dtsc.ca.gov/public/final_documents2?global_id=60002386&doc_id=60497130
Area Name:
Area Link:
Sub Area:
Sub Area Link:
Document Type: Other Report
Date Completed: 5/17/2021
Comments: SSDS ENHANCEMENT TECH MEMO

Title: Limited Subsurface Investigation Report
Title Link: https://www.envirostor.dtsc.ca.gov/public/final_documents2?global_id=60002386&doc_id=60413656
Area Name:
Area Link:
Sub Area:
Sub Area Link:
Document Type: Site Characterization Report
Date Completed: 7/23/2012
Comments: This document was not prepared with DTSC oversight.

Title: Sub-Slab Depressurization System Pilot Test Monitoring Report - 4th QRTR 2020 (Report #5)
Title Link: https://www.envirostor.dtsc.ca.gov/public/final_documents2?global_id=60002386&doc_id=60493638
Area Name:
Area Link:
Sub Area:
Sub Area Link:
Document Type: Monitoring Report
Date Completed: 2/12/2021
Comments: SUB-SLAB DEPRESSURIZATION SYSTEM OPERATIONS & MAINTENANCE REPORT – 4TH QRTR 2020

Title: Open Case Letter
Title Link: https://www.envirostor.dtsc.ca.gov/public/final_documents2?global_id=60002386&enforcement_id=60411009
Area Name:
Area Link:
Sub Area:
Sub Area Link:
Document Type: Correspondence
Date Completed: 9/9/2012
Comments: This document was not prepared by DTSC. Letter from the San Mateo County Health Department Groundwater Protection Program identifying the Meryl G. Morena Trust as a responsible party for soil and groundwater contamination at the 437 South Canal Street site in San Francisco, California.

Title: Annual Oversight Cost Estimate
Title Link: https://www.envirostor.dtsc.ca.gov/public/final_documents2?global_id=60002386&enforcement_id=60464355
Area Name:
Area Link:
Sub Area:

Sub Area Link:
Document Type: Annual Oversight Cost Estimate
Date Completed: 1/24/2020
Comments:

Title: Indoor air monitoring tech report
Title Link: https://www.envirostor.dtsc.ca.gov/public/final_documents2?global_id=60002386&doc_id=60507618
Area Name:
Area Link:
Sub Area:
Sub Area Link:
Document Type: Other Report
Date Completed: 3/22/2022
Comments: Lab report of indoor air and soil gas monitoring event (2/28/2022). Results will be provided in a letter report at a later date.

Title: Indoor Air Sampling Report and SSDS Pilot Test Workplan
Title Link: https://www.envirostor.dtsc.ca.gov/public/final_documents2?global_id=60002386&doc_id=60445112
Area Name:
Area Link:
Sub Area:
Sub Area Link:
Document Type: Pilot Study/Treatability Workplan
Date Completed: 3/7/2019
Comments: DTSC has reviewed and approved the Work Plan to implement a Pilot Test of a Sub-Slab Depressurization System (SSDS) at the Starlite/Canal Building at 111 Starlite Street in South, SF. The Subslab Depressurization System mitigates the intrusion of subsurface tetrachloroethylene (PCE or perc) vapors by passively depressurizing the subsurface relative to the occupied building and creating a preferential pathway for those vapors to escape. Field implementation is scheduled to begin in second quarter 2019 and the pilot test period will continue for an additional 6-12 months after. If the pilot test demonstrates that an SSDS is successful in mitigating the subsurface intrusion of PCE vapors, the remedy will be recommended and proposed in a Removal Action Workplan which the neighboring community will have the opportunity to comment on.

Title: Indoor Air Monitoring Work Plan
Title Link: https://www.envirostor.dtsc.ca.gov/public/final_documents2?global_id=60002386&doc_id=60497132
Area Name:
Area Link:
Sub Area:
Sub Area Link:
Document Type: Technical Workplan
Date Completed: 6/7/2021
Comments: INDOOR AIR MONITORING WORK PLAN

Title: Phase I ESA
Title Link: https://www.envirostor.dtsc.ca.gov/public/final_documents2?global_id=60002386&doc_id=60413652
Area Name:
Area Link:
Sub Area:
Sub Area Link:
Document Type: Site Characterization Report
Date Completed: 6/8/2012
Comments: This document was not prepared with DTSC oversight and was not approved by DTSC. Phase I submitted by Trinity.

Title: Annual Oversight Cost Estimate 2020/2021
Title Link:
Area Name:
Area Link:
Sub Area:
Sub Area Link:
Document Type: Annual Oversight Cost Estimate
Date Completed: 8/31/2020
Comments: Annual Oversight Cost Estimate 2020/2021

Title: Sub-Slab Depressurization System Pilot Test Monitoring Report - 3rd QRTR 2021 (Report #7)
Title Link: https://www.envirostor.dtsc.ca.gov/public/final_documents2?global_id=60002386&doc_id=60513471
Area Name:
Area Link:
Sub Area:

Sub Area Link:
Document Type: Technical Report
Date Completed: 1/6/2022
Comments: Recent replacement of extraction well fans to stronger fans indicates improved indoor air quality. Laboratory results of indoor air samples collected August 22, 2021 were at least one order of magnitude less than DTSC indoor air screening levels, including the tetrachloroethene (PCE) screening level of 2.0 µg/m3 and the vinyl chloride screening level of 0.16 µg/m3. Indoor air analytical results were significantly lower than historical indoor sample results, including samples collected at the same locations. Carbon (filter) replacement was not necessary this quarter. The sub-slab vapor probe monitoring network is functional with only minor maintenance conducted during the monitoring period (i.e. labeling and replacement of probe tip covers).

Title: Correspondence
Title Link: https://www.envirostor.dtsc.ca.gov/public/final_documents2?global_id=60002386&enforcement_id=60417811
Area Name:
Area Link:
Sub Area:
Sub Area Link:
Document Type: Correspondence
Date Completed: 9/23/2016
Comments: Comment letter by DTSC Human and Ecological Risk Office regarding indoor air sampling results and existing data conducted under San Mateo County Groundwater Protection Program oversight.

Title: Soil vapor and indoor air monitoring event
Title Link:
Area Name:
Area Link:
Sub Area:
Sub Area Link:
Document Type: Fieldwork
Date Completed: 10/30/2022
Comments:

Title: 2016 Indoor Air and Sub-Slab Vapor Testing Report
Title Link: https://www.envirostor.dtsc.ca.gov/public/final_documents2?global_id=60002386&doc_id=60411084
Area Name:
Area Link:
Sub Area:
Sub Area Link:
Document Type: Site Characterization Report
Date Completed: 5/25/2016
Comments: Document was not prepared with DTSC oversight. In response to a May 22, 2015 letter from San Mateo County Groundwater Protection Program (GPP), Trinity Source Group (Trinity) conducted a cool-weather assessment of indoor air. Sub-slab vapor probes were also sampled. Maximum reported concentrations were 2.1ug/m3 for tetrachloroethene (PCE) and 0.086 ug/m3 for trichloroethene (TCE) for the indoor air sampling. PCE was detected from in 14 of the 16 subslab probes samples from 48.8 to 25,600 ug.m3. TCE was detected in 8 of the 16 subslab probes at concentrations ranging from 94.0 to 1540ug/m3.

Title: Correpondence
Title Link: https://www.envirostor.dtsc.ca.gov/public/final_documents2?global_id=60002386&enforcement_id=60436514
Area Name:
Area Link:
Sub Area:
Sub Area Link:
Document Type: Correspondence
Date Completed: 11/20/2017
Comments: Letter from DTSC noting that Site conditions had changed and will require additional characterization before institutional controls can be recommended.

Title: Response to HERO Document Review Memo
Title Link: https://www.envirostor.dtsc.ca.gov/public/final_documents2?global_id=60002386&enforcement_id=60423849
Area Name:
Area Link:
Sub Area:
Sub Area Link:
Document Type: Correspondence
Date Completed: 3/16/2017
Comments: DTSC response memo requesting project proponent revise the existing Site data calculations to support their recognition of multiple exposure units for vapor intrusion risk assessment.

Map Key	Number of Records	Direction	Distance (mi/ft)	Elev/Diff (ft)	Site	DB
202	2 of2	SW	0.18 / 933.11	13.17 / -14	MORENA TRUST 111 STARLITE STREET AND 437, 439, 441 AND 447 CANAL STREET SOUTH SAN FRANCISCO CA 94080	ENVIROSTOR

Estor/EPA ID:	60002386	**Assembly District:**	21
Site Code:	202105	**Senate District:**	13
Nat Priority List:	NO	**Permit Renewal Lead:**	
APN:	014-081-010, 014081010	**Public Partici Spclst:**	ASHA SETTY
Census Tract:	6081602300	**Project Manager:**	DENNIS PALACIOS
Site Type:	VOLUNTARY AGREEMENT	**County:**	SAN MATEO
Address Description:	111 STARLITE STREET AND 437, 439, 441 AND 447 CANAL STREET	**Latitude:**	37.65048
Office:	CLEANUP BERKELEY	**Longitude:**	-122.415925
Special Program:		**Acres:**	0.97 ACRES
Funding:	SITE PROPONENT	**Supervisor:**	KIMBERLY WALSH

Cleanup Status: ACTIVE AS OF 7/5/2016
Cleanup Oversight Agencies: DTSC - SITE CLEANUP PROGRAM - LEAD AGENCY
School District:
Past Use that Caused Contam: DRY CLEANING, LAUNDRY SERVICES, MANUFACTURING - CERAMICS, MANUFACTURING - OTHER
Potential Media Affected: INDOOR AIR, OTHER GROUNDWATER AFFECTED (USES OTHER THAN DRINKING WATER), SOIL, SOIL VAPOR
Potential Contamin of Concern:

1,2-DICHLOROETHYLENE (CIS)
1,2-DICHLOROETHYLENE (TRANS)
TETRACHLOROETHYLENE (PCE)
TRICHLOROETHYLENE (TCE)

Site History:

The Morena Trust (Site) has been in open investigation by San Mateo County's Groundwater Protection Program (GPP) since September of 2012 to July of 2016. The primary contaminants of concern are tetrachloroethene (PCE) and breakdown products from former dry cleaning businesses and trichloroethene (TCE) in subsurface vapor. The Trinity Source Group (Trinity) conducted three rounds of mobile soil vapor extraction (SVE), which reduced subslab PCE and TCE concentrations from a high of 610,000ug/m3 and 47,000 ug/m3 pre-remediation to 25,600ug/m3 and 1,540ug/m3 post-remediation, respectively.

The Site is currently active mixed industrial on an approximately 1 acre lot. The commercial building is 23,000 square feet and is occupied by a warehouse and offices. DTSC is acting as a lead agency to address concerns of indoor air contamination from subsurface vapors. Rebounding concentrations of PCE and TCE in sub-slab vapor warrant additional removal action and/or mitigation. DTSC is currently overseeing the implementation of a sub-slab depressurization system (SSDS) pilot test which is scheduled to run in six five-day events occurring from July 2019 to August 2020. Following SSDS pilot testing and system optimization, a removal action will be proposed and be made available for public comment. 2020 NB

Status: ACTIVE
Program Type: VOLUNTARY CLEANUP
CalEnviroScreen Score: 80-85%
Summary Link: https://www.envirostor.dtsc.ca.gov/public/profile_report?global_id=60002386

Future Activities

Area Name:
Area Link:
Sub Area:
Sub Area Link:
Document Type: Certification
Due Date: 2024

Area Name:
Area Link:
Sub Area:
Sub Area Link:
Document Type: Land Use Restriction
Due Date: 2025

Area Name:
Area Link:

Sub Area:
Sub Area Link:
Document Type: Removal Action Completion Report
Due Date: 2025

Area Name:
Area Link:
Sub Area:
Sub Area Link:
Document Type: Removal Action Workplan
Due Date: 2025

Completed Activities

Title: Community Profile
Title Link: https://www.envirostor.dtsc.ca.gov/public/final_documents2?global_id=60002386&doc_id=60464316
Area Name:
Area Link:
Sub Area:
Sub Area Link:
Document Type: Community Profile
Date Completed: 9/9/2021
Comments: Community Profile

Title: Annual DTSC Oversight Cost Estimate 2021/2022
Title Link: https://www.envirostor.dtsc.ca.gov/public/final_documents2?global_id=60002386&enforcement_id=60503736
Area Name:
Area Link:
Sub Area:
Sub Area Link:
Document Type: Annual Oversight Cost Estimate
Date Completed: 9/8/2021
Comments:

Title: Sub-Slab Depressurization System Pilot Test Monitoring Report - 4th Qtr 2019 (Report #1)
Title Link: https://www.envirostor.dtsc.ca.gov/public/final_documents2?global_id=60002386&doc_id=60459133
Area Name:
Area Link:
Sub Area:
Sub Area Link:
Document Type: Pilot/Treatability Study Report
Date Completed: 7/16/2020
Comments: SUB-SLAB DEPRESSURIZATION SYSTEM PILOT TEST MONITORING REPORT #1

Title: Annual Oversight Cost Estimate
Title Link: https://www.envirostor.dtsc.ca.gov/public/final_documents2?global_id=60002386&enforcement_id=60464355
Area Name:
Area Link:
Sub Area:
Sub Area Link:
Document Type: Annual Oversight Cost Estimate
Date Completed: 1/24/2020
Comments:

Title: Project Update and Regulatory Response Letter
Title Link: https://www.envirostor.dtsc.ca.gov/public/final_documents2?global_id=60002386&doc_id=60411053
Area Name:
Area Link:
Sub Area:
Sub Area Link:
Document Type: Pilot/Treatability Study Report
Date Completed: 6/18/2015
Comments: Document was not prepared by DTSC. Response from San Mateo County Groundwater Protection Program (GPP) indicating indoor air intrusion remains a concern and requesting an additional progress report to monitor rebound and indoor vapor results.

Title: Phase I ESA
Title Link: https://www.envirostor.dtsc.ca.gov/public/final_documents2?global_id=60002386&doc_id=60413652

Area Name:
Area Link:
Sub Area:
Sub Area Link:
Document Type: Site Characterization Report
Date Completed: 6/8/2012
Comments: This document was not prepared with DTSC oversight and was not approved by DTSC. Phase I submitted by Trinity.

Title: Change in Project Manager Notification
Title Link: https://www.envirostor.dtsc.ca.gov/public/final_documents2?global_id=60002386&enforcement_id=60549396
Area Name:
Area Link:
Sub Area:
Sub Area Link:
Document Type: Correspondence
Date Completed: 8/18/2023
Comments: Change in Project Manager Notification Letter sent on August 17, 2023.

Title: Soil vapor and indoor air monitoring event
Title Link:
Area Name:
Area Link:
Sub Area:
Sub Area Link:
Document Type: Fieldwork
Date Completed: 10/30/2022
Comments:

Title: Sub-Slab Depressurization System Enhancement Work Plan
Title Link: https://www.envirostor.dtsc.ca.gov/public/final_documents2?global_id=60002386&doc_id=60484740
Area Name:
Area Link:
Sub Area:
Sub Area Link:
Document Type: Technical Workplan
Date Completed: 12/28/2020
Comments: Sub-Slab Depressurization System Enhancement Work Plan

Title: Request for Agency Oversight Application
Title Link: https://www.envirostor.dtsc.ca.gov/public/final_documents2?global_id=60002386&doc_id=60411002
Area Name:
Area Link:
Sub Area:
Sub Area Link:
Document Type: Application
Date Completed: 7/18/2016
Comments: Letter assigned DTSC as appropriate oversight agency for Morena Trust site.

Title: Annual Oversight Cost Estimate
Title Link: https://www.envirostor.dtsc.ca.gov/public/final_documents2?global_id=60002386&enforcement_id=60528693
Area Name:
Area Link:
Sub Area:
Sub Area Link:
Document Type: Annual Oversight Cost Estimate
Date Completed: 9/12/2022
Comments: Annual Oversight Cost Estimate

Title: Project Management - Misc. items
Title Link:
Area Name:
Area Link:
Sub Area:
Sub Area Link:
Document Type: Project Management
Date Completed: 6/30/2022
Comments:

Title: Indoor air monitoring tech report
Title Link: https://www.envirostor.dtsc.ca.gov/public/final_documents2?global_id=60002386&doc_id=60507618
Area Name:
Area Link:
Sub Area:
Sub Area Link:
Document Type: Other Report
Date Completed: 3/22/2022
Comments: Lab report of indoor air and soil gas monitoring event (2/28/2022). Results will be provided in a letter report at a later date.

Title: Indoor air & Sub-Slab SG monitoring fieldwork
Title Link:
Area Name:
Area Link:
Sub Area:
Sub Area Link:
Document Type: Fieldwork
Date Completed: 2/7/2022
Comments:

Title: Sub-Slab Depressurization System Pilot Test Monitoring Report - 3rd QRTR 2021 (Report #7)
Title Link: https://www.envirostor.dtsc.ca.gov/public/final_documents2?global_id=60002386&doc_id=60513471
Area Name:
Area Link:
Sub Area:
Sub Area Link:
Document Type: Technical Report
Date Completed: 1/6/2022
Comments: Recent replacement of extraction well fans to stronger fans indicates improved indoor air quality. Laboratory results of indoor air samples collected August 22, 2021 were at least one order of magnitude less than DTSC indoor air screening levels, including the tetrachloroethene (PCE) screening level of 2.0 µg/m3 and the vinyl chloride screening level of 0.16 µg/m3. Indoor air analytical results were significantly lower than historical indoor sample results, including samples collected at the same locations. Carbon (filter) replacement was not necessary this quarter. The sub-slab vapor probe monitoring network is functional with only minor maintenance conducted during the monitoring period (i.e. labeling and replacement of probe tip covers).

Title: Sub-Slab Depressurization System Pilot Test Monitoring Report - 2nd Qtr 2020 (Report #3)
Title Link: https://www.envirostor.dtsc.ca.gov/public/final_documents2?global_id=60002386&doc_id=60464322
Area Name:
Area Link:
Sub Area:
Sub Area Link:
Document Type: Pilot/Treatability Study Report
Date Completed: 8/31/2020
Comments: SUB-SLAB DEPRESSURIZATION SYSTEM PILOT TEST MONITORING REPORT #3 (2nd Qtr 2020)

Title: Sub-Slab Depressurization System Pilot Test Monitoring Report - 1st Qtr 2020 (Report #2)
Title Link: https://www.envirostor.dtsc.ca.gov/public/final_documents2?global_id=60002386&doc_id=60464320
Area Name:
Area Link:
Sub Area:
Sub Area Link:
Document Type: Pilot/Treatability Study Report
Date Completed: 7/16/2020
Comments: SUB-SLAB DEPRESSURIZATION SYSTEM PILOT TEST QUARTERLY MONITORING REPORT #2

Title: Health and Safety Plan
Title Link: https://www.envirostor.dtsc.ca.gov/public/final_documents2?global_id=60002386&doc_id=60459131
Area Name:
Area Link:
Sub Area:
Sub Area Link:
Document Type: Health & Safety Plan
Date Completed: 7/22/2019
Comments: This document was not prepared with DTSC's oversight.

Title: Correspondence
Title Link: https://www.envirostor.dtsc.ca.gov/public/final_documents2?global_id=60002386&enforcement_id=60417811

Area Name:
Area Link:
Sub Area:
Sub Area Link:
Document Type: Correspondence
Date Completed: 9/23/2016
Comments: Comment letter by DTSC Human and Ecological Risk Office regarding indoor air sampling results and existing data conducted under San Mateo County Groundwater Protection Program oversight.

Title: Request for Workplan to Define Extent of Contamination
Title Link: https://www.envirostor.dtsc.ca.gov/public/final_documents2?global_id=60002386&enforcement_id=60411012
Area Name:
Area Link:
Sub Area:
Sub Area Link:
Document Type: Correspondence
Date Completed: 2/14/2013
Comments:

Title: Indoor Air Monitoring Work Plan
Title Link: https://www.envirostor.dtsc.ca.gov/public/final_documents2?global_id=60002386&doc_id=60497132
Area Name:
Area Link:
Sub Area:
Sub Area Link:
Document Type: Technical Workplan
Date Completed: 6/7/2021
Comments: INDOOR AIR MONITORING WORK PLAN

Title: Sub-Slab Depressurization System Pilot Test Monitoring Report - 4th QRTR 2020 (Report #5)
Title Link: https://www.envirostor.dtsc.ca.gov/public/final_documents2?global_id=60002386&doc_id=60493638
Area Name:
Area Link:
Sub Area:
Sub Area Link:
Document Type: Monitoring Report
Date Completed: 2/12/2021
Comments: SUB-SLAB DEPRESSURIZATION SYSTEM OPERATIONS & MAINTENANCE REPORT – 4TH QRTR 2020

Title: Annual Oversight Cost Estimate 2020/2021
Title Link:
Area Name:
Area Link:
Sub Area:
Sub Area Link:
Document Type: Annual Oversight Cost Estimate
Date Completed: 8/31/2020
Comments: Annual Oversight Cost Estimate 2020/2021

Title: Voluntary Cleanup Agreement
Title Link: https://www.envirostor.dtsc.ca.gov/public/final_documents2?global_id=60002386&enforcement_id=60411004
Area Name:
Area Link:
Sub Area:
Sub Area Link:
Document Type: Standard Voluntary Agreement
Date Completed: 2/21/2017
Comments: Voluntary Clean Up Agreement executed by DTSC and the Site's Responsible Party for data evaluation of the Morena Trust Site.

Title: Subslab Vapor Remediation Progress Report
Title Link: https://www.envirostor.dtsc.ca.gov/public/final_documents2?global_id=60002386&doc_id=60411068
Area Name:
Area Link:
Sub Area:
Sub Area Link:
Document Type: Pilot/Treatability Study Report
Date Completed: 2/25/2015
Comments: Document was not prepared by DTSC. Letter from San Mateo County Groundwater Protection Program (GPP) in

response to the Sub-Slab Vapor Remediation Progress Report submitted December 22, 2014. GPP expressed concerns that soil and vapor impacts may still be present and contributing to subsurface vapor issues on site. GPP requested a workplan to investigate potential indoor air.

Title: Subslab Vapor Assessment Results Report and Workplan for Additional Activities
Title Link: https://www.envirostor.dtsc.ca.gov/public/final_documents2?global_id=60002386&doc_id=60411024
Area Name:
Area Link:
Sub Area:
Sub Area Link:
Document Type: Site Characterization Report
Date Completed: 11/6/2013
Comments: Document was not prepared with DTSC oversight. Document was not prepared by DTSC. Letter from San Mateo Groundwater Protection Program approving a Report and Workplan for the Morena trust site.

Title: Project Management
Title Link:
Area Name:
Area Link:
Sub Area:
Sub Area Link:
Document Type: Project Management
Date Completed: 6/30/2023
Comments:

Title: change of project manager
Title Link: https://www.envirostor.dtsc.ca.gov/public/final_documents2?global_id=60002386&enforcement_id=60540246
Area Name:
Area Link:
Sub Area:
Sub Area Link:
Document Type: Correspondence
Date Completed: 3/23/2023
Comments: change of project manager

Title: Indoor air monitoring fieldwork
Title Link:
Area Name:
Area Link:
Sub Area:
Sub Area Link:
Document Type: Fieldwork
Date Completed: 8/22/2021
Comments:

Title: SSDS fieldwork
Title Link:
Area Name:
Area Link:
Sub Area:
Sub Area Link:
Document Type: Fieldwork
Date Completed: 7/14/2021
Comments:

Title: Health and Safety Plan
Title Link: https://www.envirostor.dtsc.ca.gov/public/final_documents2?global_id=60002386&doc_id=60442985
Area Name:
Area Link:
Sub Area:
Sub Area Link:
Document Type: Health & Safety Plan
Date Completed: 4/3/2018
Comments: Health and Safety Plan prepared to protect workers conducting environmental work at the Morena Trust site.

Title: Correpondence
Title Link: https://www.envirostor.dtsc.ca.gov/public/final_documents2?global_id=60002386&enforcement_id=60436514
Area Name:
Area Link:

Sub Area:
Sub Area Link:
Document Type: Correspondence
Date Completed: 11/20/2017
Comments: Letter from DTSC noting that Site conditions had changed and will require additional characterization before institutional controls can be recommended.

Title: Correspondence
Title Link: https://www.envirostor.dtsc.ca.gov/public/final_documents2?global_id=60002386&enforcement_id=60436169
Area Name:
Area Link:
Sub Area:
Sub Area Link:
Document Type: Correspondence
Date Completed: 9/28/2017
Comments: Summary of correspondence from consultant contractor after tenant modified cap without DTSC approval.

Title: Limited Subsurface Investigation Report
Title Link: https://www.envirostor.dtsc.ca.gov/public/final_documents2?global_id=60002386&doc_id=60413656
Area Name:
Area Link:
Sub Area:
Sub Area Link:
Document Type: Site Characterization Report
Date Completed: 7/23/2012
Comments: This document was not prepared with DTSC oversight.

Title: Sub-Slab Depressurization System Pilot Test Monitoring Report - 1st & 2nd QRTR 2021 (Report #6)
Title Link: https://www.envirostor.dtsc.ca.gov/public/final_documents2?global_id=60002386&doc_id=60497134
Area Name:
Area Link:
Sub Area:
Sub Area Link:
Document Type: Technical Report
Date Completed: 9/15/2021
Comments: SSDS O&M REPORT

Title: SSDS Enhancement Tech Memo
Title Link: https://www.envirostor.dtsc.ca.gov/public/final_documents2?global_id=60002386&doc_id=60497130
Area Name:
Area Link:
Sub Area:
Sub Area Link:
Document Type: Other Report
Date Completed: 5/17/2021
Comments: SSDS ENHANCEMENT TECH MEMO

Title: Sub-Slab Depressurization System Pilot Test Installation Report
Title Link: https://www.envirostor.dtsc.ca.gov/public/final_documents2?global_id=60002386&doc_id=60459135
Area Name:
Area Link:
Sub Area:
Sub Area Link:
Document Type: Pilot/Treatability Study Report
Date Completed: 12/5/2019
Comments: First pilot test report records the installation and operation of the sub-slab depressurization system (SSDS) under an approved BAAQMD Authority to Construct Permit (Application 30104). Pilot test will continue for a period of two to six months to optimize the system's effectiveness in mitigating intrusion from subsurface tetrachloroethylene (PCE) vapors.

Title: Indoor Air Sampling Workplan
Title Link: https://www.envirostor.dtsc.ca.gov/public/final_documents2?global_id=60002386&doc_id=60440736
Area Name:
Area Link:
Sub Area:
Sub Area Link:
Document Type: Site Characterization Workplan
Date Completed: 4/2/2018
Comments: DTSC has approved the Work Plan for Additional Indoor Air Sampling at the Morena Trust Site. Indoor air sampling

is being done in two units to reevaluate indoor air conditions following modifications to the building foundation. Sampling will take place in two seasons.

Title: Subslab Vapor, Soil, and Groundwater Investigation Report
Title Link: https://www.envirostor.dtsc.ca.gov/public/final_documents2?global_id=60002386&doc_id=60411044
Area Name:
Area Link:
Sub Area:
Sub Area Link:
Document Type: Site Characterization Report
Date Completed: 6/4/2014
Comments: Document was not prepared by DTSC. Letter from San Mateo County Groundwater Protection Program (GPP) approving a pilot test to use soil vapor extraction (SVE) as a remedy for tetrachloroethene (PCE) vapor. GPP stated that case closure will not be recommended following determination of a site-specific slab attenuation factor.

Title: Sub-Slab Depressurization System Pilot Test Monitoring Report - 4th QRTR 2022 (Report #8)
Title Link: https://www.envirostor.dtsc.ca.gov/public/final_documents2?global_id=60002386&doc_id=60515008
Area Name:
Area Link:
Sub Area:
Sub Area Link:
Document Type: Technical Report
Date Completed: 3/8/2022
Comments: The sub-slab depressurization system report documents the operation of the system. The system fans were replaced with stronger fans (PT-25) to increase the vacuum and effectiveness of the system. The system removes PCE and other halogenated VOCs and maintains an effective negative pressure in the sub-slab area within the area of vacuum influence. The flow rates and effective radius of influence of the system increased since installation of the PT-25 fans. Indoor air monitoring will occur for a second season to ensure that the system improvements are effective at reducing PCE vapor intrusion into the building.

Title: Indoor air monitoring tech report
Title Link: https://www.envirostor.dtsc.ca.gov/public/final_documents2?global_id=60002386&doc_id=60507616
Area Name:
Area Link:
Sub Area:
Sub Area Link:
Document Type: Technical Report
Date Completed: 12/8/2021
Comments: Indoor air monitoring conducted in August indicated no Volatile Organic Compounds (VOCs) exceedances over the commercial screening levels.

Title: Sub-Slab Depressurization System Pilot Test Monitoring Report - 3rd Qtr 2020 (Report #4)
Title Link: https://www.envirostor.dtsc.ca.gov/public/final_documents2?global_id=60002386&doc_id=60490648
Area Name:
Area Link:
Sub Area:
Sub Area Link:
Document Type: Monitoring Report
Date Completed: 12/2/2020
Comments: SUB-SLAB DEPRESSURIZATION SYSTEM OPERATIONS & MAINTENANCE REPORT – THIRD QUARTER 2020

Title: Sub-Slab Depressurziation System Pilot Test Implementation
Title Link:
Area Name:
Area Link:
Sub Area:
Sub Area Link:
Document Type: Fieldwork
Date Completed: 10/30/2020
Comments: Fieldwork conducted mid to end of October 2020.

Title: Voluntary Clean Up Agreement- First Amendment
Title Link: https://www.envirostor.dtsc.ca.gov/public/final_documents2?global_id=60002386&enforcement_id=60448536
Area Name:
Area Link:
Sub Area:
Sub Area Link:
Document Type: Amendment - Order/Agreement

Date Completed: 9/17/2018
Comments: First Amendment to the Voluntary Clean Up Agreement executed by DTSC and the Site's Responsible Party for additional agency oversight of the Morena Trust Site.

Title: Response to HERO Document Review Memo
Title Link: https://www.envirostor.dtsc.ca.gov/public/final_documents2?global_id=60002386&enforcement_id=60423849
Area Name:
Area Link:
Sub Area:
Sub Area Link:
Document Type: Correspondence
Date Completed: 3/16/2017
Comments: DTSC response memo requesting project proponent revise the existing Site data calculations to support their recognition of multiple exposure units for vapor intrusion risk assessment.

Title: Workplan for Site Assessment
Title Link: https://www.envirostor.dtsc.ca.gov/public/final_documents2?global_id=60002386&doc_id=60411017
Area Name:
Area Link:
Sub Area:
Sub Area Link:
Document Type: Site Characterization Workplan
Date Completed: 6/19/2013
Comments: Document was not prepared by DTSC. Comment letter from the San Mateo County Groundwater Protection Program (GPP) requesting a revision of a previously submitted workplan. GPP requested using current screening levels, defining the vertical extent of groundwater contamination, and adding in details about vapor sampling procedures.

Title: Open Case Letter
Title Link: https://www.envirostor.dtsc.ca.gov/public/final_documents2?global_id=60002386&enforcement_id=60411009
Area Name:
Area Link:
Sub Area:
Sub Area Link:
Document Type: Correspondence
Date Completed: 9/9/2012
Comments: This document was not prepared by DTSC. Letter from the San Mateo County Health Department Groundwater Protection Program identifying the Meryl G. Morena Trust as a responsible party for soil and groundwater contamination at the 437 South Canal Street site in San Francisco, California.

Title: Indoor Air Sampling Report and SSDS Pilot Test Workplan
Title Link: https://www.envirostor.dtsc.ca.gov/public/final_documents2?global_id=60002386&doc_id=60445112
Area Name:
Area Link:
Sub Area:
Sub Area Link:
Document Type: Pilot Study/Treatability Workplan
Date Completed: 3/7/2019
Comments: DTSC has reviewed and approved the Work Plan to implement a Pilot Test of a Sub-Slab Depressurization System (SSDS) at the Starlite/Canal Building at 111 Starlite Street in South, SF. The Subslab Depressurization System mitigates the intrusion of subsurface tetrachloroethylene (PCE or perc) vapors by passively depressurizing the subsurface relative to the occupied building and creating a preferential pathway for those vapors to escape. Field implementation is scheduled to begin in second quarter 2019 and the pilot test period will continue for an additional 6-12 months after. If the pilot test demonstrates that an SSDS is successful in mitigating the subsurface intrusion of PCE vapors, the remedy will be recommended and proposed in a Removal Action Workplan which the neighboring community will have the opportunity to comment on.

Title: 2016 Indoor Air and Sub-Slab Vapor Testing Report
Title Link: https://www.envirostor.dtsc.ca.gov/public/final_documents2?global_id=60002386&doc_id=60411084
Area Name:
Area Link:
Sub Area:
Sub Area Link:
Document Type: Site Characterization Report
Date Completed: 5/25/2016
Comments: Document was not prepared with DTSC oversight. In response to a May 22, 2015 letter from San Mateo County Groundwater Protection Program (GPP), Trinity Source Group (Trinity) conducted a cool-weather assessment of indoor air. Sub-slab vapor probes were also sampled. Maximum reported concentrations were 2.1ug/m3 for tetrachloroethene (PCE) and 0.086 ug/m3 for trichloroethene (TCE) for the indoor air sampling. PCE was detected from in 14 of the 16 subslab probes samples from 48.8 to 25,600 ug.m3. TCE was detected in 8 of the 16 subslab

Map Key	Number of Records	Direction	Distance (mi/ft)	Elev/Diff (ft)	Site	DB

probes at concentrations ranging from 94.0 to 1540ug/m3.

Title: Project Update Report with Indoor Air Sampling Results
Title Link: https://www.envirostor.dtsc.ca.gov/public/final_documents2?global_id=60002386&doc_id=60411074
Area Name:
Area Link:
Sub Area:
Sub Area Link:
Document Type: Site Characterization Report
Date Completed: 12/30/2015
Comments: Letter was not prepared by DTSC. Letter from San Mateo County Groundwater Protection Program (GPP) noting that standard indoor air sampling protocols were not followed for the 11/16/2015 indoor air report and requesting a cool season sampling event.

203	1 of8	SSW	0.18 / 941.99	10.61 / -17	INTERSTATE GRADING 128 S MAPLE AVE SOUTH SAN FRANCISCO CA	LOP SANMATEO

Case No: 550122
APN:
Case Type: S- Soil only affected
Global ID: T0608100738

LUST Status

Status: 9- Case Closed

203	2 of8	SSW	0.18 / 941.99	10.61 / -17	INTERSTATE GRADING & PAVING, INC. 128 MAPLE SOUTH SAN FRANCISCO CA 94080	CUPA SANMATEO

Facility ID: FA0017862

Detail(s)

Program Category: HAZARDOUS WASTE PROGRAM
Billing Status: Active, billable
Program Element: GENERATES & RECYCLES WASTE OIL/SOLVENT

Program Category: BUSINESS PLAN PROGRAM
Billing Status: Active, billable
Program Element: STORES HAZ MAT <1,199GAL,9,999LB,4,799CF

203	3 of8	SSW	0.18 / 941.99	10.61 / -17	INTERSTATE GRADING 128 SOUTH MAPLE AVENUE SOUTH SAN FRANCISCO CA 94080	LUST

Global ID: T0608100738
Site Facility Type:
Status: Completed - Case Closed
Status Date (DL): 8/13/1999
Cleanup Status:
Case Type (DL): LUST Cleanup Site
RWQCB Region (DL): SAN FRANCISCO BAY RWQCB (REGION 2)
Site Facility Name:
Business Name (DL): INTERSTATE GRADING
Address: 128 SOUTH MAPLE AVENUE
City: SOUTH SAN FRANCISCO
State: CA
Zip: 94080
County: SAN MATEO

Census Tract: 6081602300
Census Tract (SRCH): 6081602300
Oil Field (SRCH):
Oil Field Oper (SRCH):
Latitude:
Longitude:

GeoTracker Sites Data Download - Site Details

CUF Case:	NO
Lead Agency:	SAN MATEO COUNTY LOP
Case Worker:	JM
Local Agency:	SAN MATEO COUNTY LOP
RB Case No:	41-0782
Local Case No:	550122
File Location:	Local Agency
Potential COC:	Gasoline
Potential Media of Concern:	Soil
Begin Date:	6/22/1993
How Discovered:	Other Means
How Discovered Description:	
Stop Method:	Other Means
Stop Description:	
Calwater Watershed Name:	South Bay - San Mateo Bayside (204.40)
DWR GW Subbasin Name:	Westside (2-035)
Disadvantaged Community:	
CalEnvScreen Score:	
Coordinate Source:	Google Geocode
Discharge Cause:	
Discharge Source:	
EPA Region:	9
Leak Reported Dt:	1993-06-22 00:00:00
Military DoD Site:	No
No Further Action Dt:	1999-08-13 00:00:00
Qty Rlsd Gallons:	0
Facility Project Sub Type:	
Calenviroscreen 3 Score:	71-75%
Calenviroscreen 4 Score:	80-85%
Site History:	

GeoTracker Sites Data Download - Regulatory Contacts

Contact Type:	Local Agency Caseworker - Primary Caseworker
Contact Name:	JACOB MADDEN
Organization Name:	SAN MATEO COUNTY LOP
Address:	2000 ALAMEDA DE LAS PULGAS, Suite 100
City:	SAN MATEO
Email:	jmadden@smcgov.org
Phone No:	6503995959

Contact Type:	Regional Board Caseworker
Contact Name:	Regional Water Board
Organization Name:	SAN FRANCISCO BAY RWQCB (REGION 2)
Address:	1515 CLAY ST SUITE 1400
City:	OAKLAND
Email:	
Phone No:	

Contact Type:	Regional Board Caseworker
Contact Name:	UUU
Organization Name:	SAN FRANCISCO BAY RWQCB (REGION 2)
Address:	1515 CLAY ST SUITE 1400
City:	OAKLAND
Email:	
Phone No:	

GeoTracker Sites Data Download - Status History

Status:	Completed - Case Closed
Status Date:	8/13/1999

Status: Open - Case Begin Date
Status Date: 6/22/1993

GeoTracker Search - Regulatory Profile (as of October 16, 2023)

Site Facility Name: INTERSTATE GRADING
Site Facility Type: LUST CLEANUP SITE
Cleanup Status: COMPLETED - CASE CLOSED
Address: 128 SOUTH MAPLE AVENUE
City: SOUTH SAN FRANCISCO
Zip: 94080
County: SAN MATEO
Report Link: https://geotracker.waterboards.ca.gov/profile_report?global_id=T0608100738
Cleanup Status Detail: COMPLETED - CASE CLOSED AS OF 8/13/1999
Project Status:
Cleanup History Link: https://geotracker.waterboards.ca.gov/profile_report_include?global_id=T0608100738&tabname=regulatoryhistory
Potential COC: GASOLINE
Potential Media of Concern: SOIL
File Location: LOCAL AGENCY
User Defined Beneficial Use:
Designated Beneficial Use: MUN, AGR, IND, PROC
DWR GW Sub Basin: Westside (2-035)
Calwater Watershed Name: South Bay - San Mateo Bayside (204.40)
Post Closure Site Management:
Future Land Use:
Cleanup Oversight Agencies: SAN MATEO COUNTY LOP (LEAD) - CASE #: 550122
CASE MANAGER: JACOB MADDEN
SAN FRANCISCO BAY RWQCB (REGION 2) - CASE #: 41-0782
CASE MANAGER: Regional Water Board
CASE MANAGER: UUU
CUF Claim No:
CUF Priority Assig:
CUF Amount Paid:
WDR Place Type:
WDR File No:
WDR Order No:
Project Oversight Agencies:
Facility Type:
Composting Method:
Grndwtr Monitoring Frequency:
Designated Beneficial Use Desc: Municipal and Domestic Supply, Agricultural Supply, Industrial Service Supply, Industrial Process Supply
Site History:

No site history available

GeoTracker Search - Cleanup Status History (as of October 16, 2023)

Status: Completed - Case Closed
Date : 8/13/1999

Status: Open - Case Begin Date
Date : 6/22/1993

GeoTracker Search - Regulatory Activities (as of October 16, 2023)

Action Type: Other Regulatory Actions
Action: Technical Correspondence / Assistance / Other
Action Date: 11/1/2006
Received Issue Date: 11/1/2006
Doc Link: https://geotracker.waterboards.ca.gov/view_documents?global_id=T0608100738&enforcement_id=6517649&temptable=ENFORCEMENT
Title Description Comments:

Administrative, Correspondences, Notes, and Permits Prior to 2006

Action Type: Response Requested - Other
Action: Other Report / Document
Action Date: 6/29/1999
Received Issue Date: 6/29/1999
Doc Link: https://geotracker.waterboards.ca.gov/view_documents_all?global_id=T0608100738&doc_id=6085198
Title Description Comments:

Historical Reports Prior to 2006

Action Type: Notices
Action: Notice of Responsibility - #1
Action Date: 5/5/1997
Received Issue Date: 5/5/1997
Doc Link:
Title Description Comments:

Action Type: Leak Action
Action: Leak Reported
Action Date: 6/22/1993
Received Issue Date:
Doc Link:
Title Description Comments:

GeoTracker Search - Documents (as of October 16, 2023)

Document Type: Site Documents
Document Date: 11/1/2006
Type: TECHNICAL CORRESPONDENCE / ASSISTANCE / OTHER
Submitted:
Submitted By: ROBERT MALLICK (REGULATOR)
Title: ADMINISTRATIVE, CORRESPONDENCES, NOTES, AND PERMITS PRIOR TO 2006
Title Link: https://geotracker.waterboards.ca.gov/view_documents?global_id=T0608100738&enforcement_id=6517649

Document Type: Site Documents
Document Date: 6/29/1999
Type: OTHER REPORT / DOCUMENT
Submitted:
Submitted By: ROBERT MALLICK (REGULATOR)
Title: HISTORICAL REPORTS PRIOR TO 2006
Title Link: https://geotracker.waterboards.ca.gov/view_documents?global_id=T0608100738&document_id=6085198

203	4 of8	SSW	0.18 / 941.99	10.61 / -17	INTERSTATE GRADING AND PAVING 128 SOUTH MAPLE AVENUE SOUTH SAN FRANCISCO CA 94080	HHSS

County: San Mateo
Tank Details Microfiche: http://geotracker.waterboards.ca.gov/ustpdfs/pdf/0002bf44.pdf

203	5 of8	SSW	0.18 / 941.99	10.61 / -17	INTERSTATE GRADING & PAVING 128 MAPLE SOUTH SAN FRANCISCO CA 94080	CUPA SANMATEO

Facility ID: FA0017782

Detail(s)

Program Category: UNDERGROUND TANK PROGRAM
Billing Status: Inactive, non-billable
Program Element: UNDERGROUND TANK - GENERAL

Map Key	Number of Records	Direction	Distance (mi/ft)	Elev/Diff (ft)	Site	DB
203	6 of8	SSW	0.18 / 941.99	10.61 / -17	INTERSTATE GRADING AND PAVING, 128 SOUTH MAPLE AVENUE SOUTH SAN FRANCISCO CA	HIST TANK

Owner Name:	INTERSTATE GRADING AND PAVING,	**No of Containers:**	2
Owner Street:	128 SOUTH MAPLE AVENUE	**County:**	SAN MATEO
Owner City:	SOUTH SAN FRANCISCO	**Facility State:**	CA
Owner State:	CA	**Facility Zip:**	94080
Owner Zip:	94080		

203	7 of8	SSW	0.18 / 941.99	10.61 / -17	INTERSTATE GRADING & PAVING INC 128 S MAPLE AVE S SAN FRANCISCO CA	UST SWEEPS

C C:	A41-000-550129	**D Filename:**	SITE14A
BOE:		**Page No:**	160
Comp:	550129	**County:**	SAN MATEO
Status:	ACTIVE	**State :**	CA
No of Tanks:	2	**Zip:**	94080
Jurisdict:	SAN MATEO COUNTY	**Latitude:**	37.649555
Agency:	ENVIRONMENTAL HEALTH	**Longitude:**	-122.414496
Phone:		**Georesult:**	S5HPNTS-ZA

Tank Details

Tank ID:	000002	**S Contain:**	
O Tank ID:	2	**Stg:**	P
SWRCB No:	41-000-550129-000002	**Storage :**	
Removed:		**Storag Type:**	PRODUCT
Installed:		**P Contain:**	
A Date:	04-22-94	**Content:**	DIESEL
Capac:	10000	**ONA:**	
Tank Use:	M.V. FUEL	**D File Name:**	TANK14A

Tank Details

Tank ID:	000001	**S Contain:**	
O Tank ID:	1	**Stg:**	P
SWRCB No:	41-000-550129-000001	**Storage :**	
Removed:		**Storag Type:**	PRODUCT
Installed:		**P Contain:**	
A Date:	04-22-94	**Content:**	REG UNLEADED
Capac:	10000	**ONA:**	
Tank Use:	M.V. FUEL	**D File Name:**	TANK14A

203	8 of8	SSW	0.18 / 941.99	10.61 / -17	INTERSTATE GRADING & PAVING INC 128 S MAPLE AVE S SAN FRANCISCO CA	UST SWEEPS

C C:	I41-000-550129	**D Filename:**	NSITE4
BOE:		**Page No:**	367
Comp:	550129	**County:**	SAN MATEO
Status:	INACTIVE	**State :**	CA
No of Tanks:	1	**Zip:**	94080
Jurisdict:	SAN MATEO COUNTY	**Latitude:**	37.649555
Agency:	ENVIRONMENTAL HEALTH	**Longitude:**	-122.414496
Phone:	(415) 952-7333	**Georesult:**	S5HPNTS-ZA

Tank Details

Map Key	Number of Records	Direction	Distance (mi/ft)	Elev/Diff (ft)	Site	DB

Tank ID:	000003	**S Contain:**	NONE
O Tank ID:		**Stg:**	
SWRCB No:	41-000-550129-000003	**Storage :**	WASTE
Removed:	12-31-92	**Storag Type:**	WASTE
Installed:	01-01-81	**P Contain:**	BARE STEEL
A Date:		**Content:**	WASTE OIL
Capac:	2000	**ONA:**	
Tank Use:	OIL	**D File Name:**	NTANK4

204	**1 of1**	**SSW**	**0.18 / 944.11**	**13.82 / -13**	**F A POLI TRUCKING 124 MAPLE SOUTH SAN FRANCISCO CA 94080**	**CUPA SANMATEO**

Facility ID: FA0027694

Detail(s)

Program Category: HAZARDOUS WASTE PROGRAM
Billing Status: Inactive, non-billable
Program Element: GENERATES <27 GAL/YEAR

205	**1 of2**	**WSW**	**0.18 / 944.79**	**15.09 / -12**	**GEORGIA GERRITSEN 105 S SPRUCE AVE SOUTH SAN FRANCISCO CA**	**LOP SANMATEO**

Case No: 550038
APN:
Case Type: O- Other Groundwater affected (uses other than drinking water)
Global ID: T0608100274

LUST Status

Status: 9- Case Closed

205	**2 of2**	**WSW**	**0.18 / 944.79**	**15.09 / -12**	**ALLIANCE SERVICE STATION 105 SO. SPRUCE AVE SOUTH SAN FRANCISCO CA**	**HIST TANK**

Owner Name:	SAN FRANCISCO PETROLEUM CO	**No of Containers:**	2
Owner Street:	2121 THIRD ST	**County:**	SAN MATEO
Owner City:	SAN FRANCISCO	**Facility State:**	CA
Owner State:	CA	**Facility Zip:**	94080
Owner Zip:	94107		

206	**1 of1**	**WSW**	**0.18 / 948.00**	**13.44 / -14**	**SUPERIOR TRANSMISSION 467 CANAL SOUTH SAN FRANCISCO CA 94080**	**CUPA SANMATEO**

Facility ID: FA0014702

Detail(s)

Program Category: HAZARDOUS WASTE PROGRAM
Billing Status: Inactive, non-billable
Program Element: GENERATES & RECYCLES WASTE OIL/SOLVENT

Program Category: BUSINESS PLAN PROGRAM
Billing Status: Inactive, non-billable

Map Key	Number of Records	Direction	Distance (mi/ft)	Elev/Diff (ft)	Site	DB

Program Element: STORES HAZ MAT <219GAL,1,999LB, 879CF

207	1 of6	ENE	0.18 / 953.44	18.12 / -9	ESCHELBACH PROPERTIES 100 BADEN AVE SOUTH SAN FRANCISCO CA	LOP SANMATEO

Case No: 550074
APN:
Case Type: O- Other Groundwater affected (uses other than drinking water)
Global ID: T0608100199

LUST Status

Status: 9- Case Closed

207	2 of6	ENE	0.18 / 953.44	18.12 / -9	ESCHELBACH PROPERTIES 100 BADEN SOUTH SAN FRANCISCO CA 94080	LUST

Global ID: T0608100199
Site Facility Type:
Status: Completed - Case Closed
Status Date (DL): 6/12/2001
Cleanup Status:
Case Type (DL): LUST Cleanup Site
RWQCB Region (DL): SAN FRANCISCO BAY RWQCB (REGION 2)
Site Facility Name:
Business Name (DL): ESCHELBACH PROPERTIES
Address: 100 BADEN
City: SOUTH SAN FRANCISCO
State: CA
Zip: 94080
County: SAN MATEO

Census Tract: 6081602200
Census Tract (SRCH): 6081602200
Oil Field (SRCH):
Oil Field Oper (SRCH):
Latitude:
Longitude:

GeoTracker Sites Data Download - Site Details

CUF Case: YES
Lead Agency: SAN MATEO COUNTY LOP
Case Worker: JM
Local Agency: SAN MATEO COUNTY LOP
RB Case No: 41-0209
Local Case No: 550074
File Location: Local Agency
Potential COC: Gasoline
Potential Media of Concern: Other Groundwater (uses other than drinking water)
Begin Date: 2/9/1990
How Discovered: Other Means
How Discovered Description:
Stop Method: Other Means
Stop Description:
Calwater Watershed Name: South Bay - San Mateo Bayside (204.40)
DWR GW Subbasin Name: Westside (2-035)
Disadvantaged Community:
CalEnvScreen Score:
Coordinate Source: Google Map Move
Discharge Cause:
Discharge Source:
EPA Region: 9
Leak Reported Dt: 1990-02-09 00:00:00
Military DoD Site: No
No Further Action Dt: 2001-06-12 00:00:00
Qty Rlsd Gallons: 0
Facility Project Sub Type:
Calenviroscreen 3 Score: 61-65%

Calenviroscreen 4 Score: 70-75%
Site History:

GeoTracker Sites Data Download - Regulatory Contacts

Contact Type: Regional Board Caseworker
Contact Name: Regional Water Board
Organization Name: SAN FRANCISCO BAY RWQCB (REGION 2)
Address: 1515 CLAY ST SUITE 1400
City: OAKLAND
Email:
Phone No:

Contact Type: Local Agency Caseworker - Primary Caseworker
Contact Name: JACOB MADDEN
Organization Name: SAN MATEO COUNTY LOP
Address: 2000 ALAMEDA DE LAS PULGAS, Suite 100
City: SAN MATEO
Email: jmadden@smcgov.org
Phone No: 6503995959

Contact Type: Regional Board Caseworker
Contact Name: UUU
Organization Name: SAN FRANCISCO BAY RWQCB (REGION 2)
Address: 1515 CLAY ST SUITE 1400
City: OAKLAND
Email:
Phone No:

GeoTracker Sites Data Download - Status History

Status: Completed - Case Closed
Status Date: 6/12/2001

Status: Open - Case Begin Date
Status Date: 2/9/1990

GeoTracker Search - Regulatory Profile (as of October 16, 2023)

Site Facility Name: ESCHELBACH PROPERTIES
Site Facility Type: LUST CLEANUP SITE
Cleanup Status: COMPLETED - CASE CLOSED
Address: 100 BADEN
City: SOUTH SAN FRANCISCO
Zip: 94080
County: SAN MATEO
Report Link: https://geotracker.waterboards.ca.gov/profile_report?global_id=T0608100199
Cleanup Status Detail: COMPLETED - CASE CLOSED AS OF 6/12/2001
Project Status:
Cleanup History Link: https://geotracker.waterboards.ca.gov/profile_report_include?global_id=T0608100199&tabname=regulatoryhistory
Potential COC: GASOLINE
Potential Media of Concern: OTHER GROUNDWATER (USES OTHER THAN DRINKING WATER)
File Location: LOCAL AGENCY
User Defined Beneficial Use:
Designated Beneficial Use: MUN, AGR, IND, PROC
DWR GW Sub Basin: Westside (2-035)
Calwater Watershed Name: South Bay - San Mateo Bayside (204.40)
Post Closure Site Management:
Future Land Use:
Cleanup Oversight Agencies: SAN MATEO COUNTY LOP (LEAD) - CASE #: 550074
CASE MANAGER: JACOB MADDEN
SAN FRANCISCO BAY RWQCB (REGION 2) - CASE #: 41-0209
CASE MANAGER: Regional Water Board
CASE MANAGER: UUU
CUF Claim No: 2423

CUF Priority Assig: B
CUF Amount Paid: $114,945
WDR Place Type:
WDR File No:
WDR Order No:
Project Oversight Agencies:
Facility Type:
Composting Method:
Grndwtr Monitoring Frequency:
Designated Beneficial Use Desc: Municipal and Domestic Supply, Agricultural Supply, Industrial Service Supply, Industrial Process Supply
Site History:

No site history available

GeoTracker Search - Cleanup Status History (as of October 16, 2023)

Status: Completed - Case Closed
Date : 6/12/2001

Status: Open - Case Begin Date
Date : 2/9/1990

GeoTracker Search - Cleanup Action Report (as of October 16, 2023)

Action Type: UNKNOWN
Begin Date: 10/2/1992
End Date: 6/21/1994
Phase:
Contaminant Mass Removed:
Description:

GeoTracker Search - Regulatory Activities (as of October 16, 2023)

Action Type: Other Regulatory Actions
Action: Technical Correspondence / Assistance / Other
Action Date: 11/1/2006
Received Issue Date: 11/1/2006
Doc Link: https://geotracker.waterboards.ca.gov/view_documents?global_id=T0608100199&enforcement_id=6514720&temptable=ENFORCEMENT
Title Description Comments:

Administrative and Funding Prior to 2006

Action Type: Response Requested - Other
Action: Other Report / Document
Action Date: 11/1/2006
Received Issue Date: 11/1/2006
Doc Link: https://geotracker.waterboards.ca.gov/view_documents_all?global_id=T0608100199&doc_id=6083853
Title Description Comments:

Historical Reports Prior to 2006

Action Type: Other Regulatory Actions
Action: Technical Correspondence / Assistance / Other
Action Date: 11/1/2006
Received Issue Date: 11/1/2006
Doc Link: https://geotracker.waterboards.ca.gov/view_documents?global_id=T0608100199&enforcement_id=6514723&temptable=ENFORCEMENT
Title Description Comments:

Correspondences, Notes, and Permits Prior to 2006

Action Type: Cleanup Action
Action:
Action Date: 10/2/1992
Received Issue Date:
Doc Link:
Title Description Comments:

Action Type: Notices
Action: Notice of Responsibility - #1
Action Date: 1/10/1991
Received Issue Date: 1/10/1991
Doc Link:
Title Description Comments:

Action Type: Leak Action
Action: Leak Discovery
Action Date: 10/1/1990
Received Issue Date:
Doc Link:
Title Description Comments:

Action Type: Leak Action
Action: Leak Reported
Action Date: 2/9/1990
Received Issue Date:
Doc Link:
Title Description Comments:

GeoTracker Search - Documents (as of October 16, 2023)

Document Type: Site Documents **Document Date:** 11/1/2006
Type: TECHNICAL CORRESPONDENCE / ASSISTANCE / OTHER **Submitted:**
Submitted By: ROBERT MALLICK (REGULATOR)
Title: ADMINISTRATIVE AND FUNDING PRIOR TO 2006
Title Link: https://geotracker.waterboards.ca.gov/view_documents?global_id=T0608100199&enforcement_id=6514720

Document Type: Site Documents **Document Date:** 11/1/2006
Type: TECHNICAL CORRESPONDENCE / ASSISTANCE / OTHER **Submitted:**
Submitted By: ROBERT MALLICK (REGULATOR)
Title: CORRESPONDENCES, NOTES, AND PERMITS PRIOR TO 2006
Title Link: https://geotracker.waterboards.ca.gov/view_documents?global_id=T0608100199&enforcement_id=6514723

Document Type: Site Documents **Document Date:** 11/1/2006
Type: OTHER REPORT / DOCUMENT **Submitted:**
Submitted By: ROBERT MALLICK (REGULATOR)
Title: HISTORICAL REPORTS PRIOR TO 2006
Title Link: https://geotracker.waterboards.ca.gov/view_documents?global_id=T0608100199&document_id=6083853

207	3 of6	ENE	0.18 / 953.44	18.12 / -9	AIRPORT OLYMPIC 100 BADEN SOUTH SAN FRANCISCO CA 94080	HHSS

County: San Mateo
Tank Details Microfiche: http://geotracker.waterboards.ca.gov/ustpdfs/pdf/0002be60.pdf

207	4 of6	ENE	0.18 / 953.44	18.12 / -9	AIRPORT OLYMPIC 100 BADEN SOUTH SAN FRANCISCO CA	CUPA SANMATEO

Map Key	Number of Records	Direction	Distance (mi/ft)	Elev/Diff (ft)	Site	DB
					94080	

Facility ID: FA0013855

Detail(s)

Program Category: UNDERGROUND TANK PROGRAM
Billing Status: Inactive, non-billable
Program Element: UNDERGROUND TANK - GENERAL

207	5 of6	ENE	0.18 / 953.44	18.12 / -9	AIRPORT OLYMPIC 100 BADEN SOUTH SAN FRANCISCO CA	HIST TANK

Owner Name: EVELYN FREEMAN
Owner Street: 8123 CABERNET COURT
Owner City: SAN JOSE
Owner State: CA
Owner Zip: 95135

No of Containers: 4
County: SAN MATEO
Facility State: CA
Facility Zip: 94080

207	6 of6	ENE	0.18 / 953.44	18.12 / -9	AIRPORT OLYMPIC 100 BADEN AVE S SAN FRANCISCO CA	UST SWEEPS

C C: I41-000-550095
BOE:
Comp: 550095
Status: INACTIVE
No of Tanks: 4
Jurisdict: SAN MATEO COUNTY
Agency: ENVIRONMENTAL HEALTH
Phone: (415) 000-0000

D Filename: NSITE4
Page No: 360
County: SAN MATEO
State : CA
Zip: 94080
Latitude: 37.653765
Longitude: -122.408345
Georesult: S5HPNTS-ZA

Tank Details

Tank ID: 000002
O Tank ID:
SWRCB No: 41-000-550095-000002
Removed: 08-14-92
Installed: 01-01-01
A Date:
Capac: 10000
Tank Use: M.V. FUEL

S Contain: DOUBLE WALL
Stg:
Storage : PRODUCT
Storag Type: PRODUCT
P Contain: BARE STEEL
Content: REG UNLEADED
ONA:
D File Name: NTANK4

Tank Details

Tank ID: 000003
O Tank ID:
SWRCB No: 41-000-550095-000003
Removed: 08-14-92
Installed: 01-01-01
A Date:
Capac: 6000
Tank Use: M.V. FUEL

S Contain: DOUBLE WALL
Stg:
Storage : PRODUCT
Storag Type: PRODUCT
P Contain: BARE STEEL
Content: DIESEL
ONA:
D File Name: NTANK4

Tank Details

Tank ID: 000001
O Tank ID:
SWRCB No: 41-000-550095-000001
Removed: 08-14-92

S Contain: DOUBLE WALL
Stg:
Storage : PRODUCT
Storag Type: PRODUCT

Map Key	Number of Records	Direction	Distance (mi/ft)	Elev/Diff (ft)	Site	DB

Installed:	01-01-01	**P Contain:**	BARE STEEL
A Date:		**Content:**	LEADED
Capac:	8000	**ONA:**	
Tank Use:	M.V. FUEL	**D File Name:**	NTANK4

Tank Details

Tank ID:	000004	**S Contain:**	DOUBLE WALL
O Tank ID:		**Stg:**	
SWRCB No:	41-000-550095-000004	**Storage :**	WASTE
Removed:	08-14-92	**Storag Type:**	WASTE
Installed:	01-01-01	**P Contain:**	BARE STEEL
A Date:		**Content:**	WASTE OIL
Capac:	1000	**ONA:**	
Tank Use:	OIL	**D File Name:**	NTANK4

208	1 of4	NW	0.18 / 955.11	77.69 / 50	R C DAVID MED CORP 224 SPRUCE SOUTH SAN FRANCISCO CA 94080	CUPA SANMATEO

Facility ID: FA0045781

Detail(s)

Program Category: MEDICAL WASTE
Billing Status: Inactive, non-billable
Program Element: SQG OFF-SITE TREATMENT (1-199 LB/MO)

208	2 of4	NW	0.18 / 955.11	77.69 / 50	CVHCARE 220 SPRUCE SOUTH SAN FRANCISCO CA 94080	CUPA SANMATEO

Facility ID: FA0066511

Detail(s)

Program Category: MEDICAL WASTE
Billing Status: Active, billable
Program Element: SQG OFF-SITE TREATMENT (1-199 LB/MO)

208	3 of4	NW	0.18 / 955.11	77.69 / 50	R C DAVID MED CORP 224 SPRUCE SOUTH SAN FRANCISCO CA 94080	MED WST SANMATEO

Facility ID: FA0045781 **Record ID:**

Details

Record ID:	PR0060970	**Curr Insp:**	
Status:		**Strt No:**	
PE:	4510	**Strt Addr:**	
Billing Code:	02		
Program Element:	SQG OFF-SITE TREATMENT (1-199 LB/MO)		

208	4 of4	NW	0.18 / 955.11	77.69 / 50	CVHCARE 220 SPRUCE SOUTH SAN FRANCISCO CA 94080	MED WST SANMATEO

Map Key	Number of Records	Direction	Distance (mi/ft)	Elev/Diff (ft)	Site	DB

Facility ID: FA0066511 **Record ID:**

Details

Record ID: PR0089646 **Curr Insp:**
Status: **Strt No:**
PE: 4510 **Strt Addr:**
Billing Code: 01
Program Element: SQG OFF-SITE TREATMENT (1-199 LB/MO)

Map Key	Number of Records	Direction	Distance (mi/ft)	Elev/Diff (ft)	Site	DB
209	1 of2	NE	0.18 / 963.46	39.16 / 12	337 GRAND AVE 337 GRAND SOUTH SAN FRANCISCO CA 94080	CUPA SANMATEO

Facility ID: FA0062570

Detail(s)

Program Category: UNDERGROUND TANK PROGRAM
Billing Status: Inactive, non-billable
Program Element: UNDERGROUND TANK - GENERAL

Map Key	Number of Records	Direction	Distance (mi/ft)	Elev/Diff (ft)	Site	DB
209	2 of2	NE	0.18 / 963.46	39.16 / 12	337 Grand Ave, South San Francisco CA 94080 337 GRAND AVE SOUTH SAN FRANCISCO CA 94080	DELISTED CTNK

Site ID: 425185 **Latitude:** 37.655090
County: **Longitude:** -122.411200
Tank Type:
Original Source: CTNK
Record Date: 04-JAN-2018

Map Key	Number of Records	Direction	Distance (mi/ft)	Elev/Diff (ft)	Site	DB
210	1 of5	NE	0.18 / 965.39	29.24 / 2	L & D DEVELOPMENT 220 LINDEN SOUTH SAN FRANCISCO CA 94080	CUPA SANMATEO

Facility ID: FA0025985

Detail(s)

Program Category: BUSINESS PLAN PROGRAM
Billing Status: Inactive, non-billable
Program Element: STORES MV FUELS OR WASTE ONLY

Program Category: HAZARDOUS WASTE PROGRAM
Billing Status: Inactive, non-billable
Program Element: GENERATES <27 GAL/YEAR

Map Key	Number of Records	Direction	Distance (mi/ft)	Elev/Diff (ft)	Site	DB
210	2 of5	NE	0.18 / 965.39	29.24 / 2	Airgas USA, LLC 220 LINDEN SOUTH SAN FRANCISCO CA 94080-6411	CUPA SANMATEO

Facility ID: FA0045102

Map Key	Number of Records	Direction	Distance (mi/ft)	Elev/Diff (ft)	Site	DB

Detail(s)

Program Category: BUSINESS PLAN PROGRAM
Billing Status: Active, billable
Program Element: STORES HAZ MAT <6999 GAL, 55999 LB, 2799CF

210	3 of5	NE	0.18 / 965.39	29.24 / 2	EDMOND SCREEN PRINTING CO 220 LINDEN SOUTH SAN FRANCISCO CA 94080	CUPA SANMATEO

Facility ID: FA0024736

Detail(s)

Program Category: BUSINESS PLAN PROGRAM
Billing Status: Inactive, non-billable
Program Element: STORES MV FUELS OR WASTE ONLY

Program Category: HAZARDOUS WASTE PROGRAM
Billing Status: Inactive, non-billable
Program Element: GENERATES & RECYCLES WASTE OIL/SOLVENT

210	4 of5	NE	0.18 / 965.39	29.24 / 2	TONYS PARTS FOR PARTS 220 LINDEN SOUTH SAN FRANCISCO CA 94080	CUPA SANMATEO

Facility ID: FA0040787

Detail(s)

Program Category: HAZARDOUS WASTE PROGRAM
Billing Status: Inactive, non-billable
Program Element: GENERATES <27 GAL/YEAR

210	5 of5	NE	0.18 / 965.39	29.24 / 2	AIR GAS 220 LINDEN SOUTH SAN FRANCISCO CA 94080	CUPA SANMATEO

Facility ID: FA0009880

Detail(s)

Program Category: BUSINESS PLAN PROGRAM
Billing Status: Inactive, non-billable
Program Element: STORES HAZ MAT <219GAL,1,999LB, 879CF

211	1 of3	ESE	0.18 / 966.95	14.64 / -13	PLATINUM THERMOGRAPHERS 31 AIRPORT SOUTH SAN FRANCISCO CA 94080	CUPA SANMATEO

Facility ID: FA0026208

Detail(s)

Program Category: HAZARDOUS WASTE PROGRAM
Billing Status: Inactive, non-billable

Map Key	Number of Records	Direction	Distance (mi/ft)	Elev/Diff (ft)	Site	DB

Program Element: GENERATES <27 GAL/YEAR

211	2 of3	ESE	0.18 / 966.95	14.64 / -13	LifeCare Solutions, Inc. 31 Airport SOUTH SAN FRANCISCO CA 94080	CUPA SANMATEO

Facility ID: FA0053271

Detail(s)

Program Category: BUSINESS PLAN PROGRAM
Billing Status: Inactive, non-billable
Program Element: STORES MV FUELS OR WASTE ONLY

211	3 of3	ESE	0.18 / 966.95	14.64 / -13	PLATINUM THERMOGRAPHERS 31 AIRPORT SOUTH SAN FRANCISCO CA 94080	CUPA SANMATEO

Facility ID: FA0011909

Detail(s)

Program Category: HAZARDOUS WASTE PROGRAM
Billing Status: Inactive, non-billable
Program Element: GENERATES & RECYCLES WASTE OIL/SOLVENT

212	1 of1	NNW	0.18 / 967.28	76.77 / 49	GENENTECH SOUTH CAMPUS B44 455 GRAND SOUTH SAN FRANCISCO CA 94080	CUPA SANMATEO

Facility ID: FA0033325

Detail(s)

Program Category: ABOVE GROUND PETROLEUM STORAGE (AST)
Billing Status: Inactive, non-billable
Program Element: TANK STOR CAP => 100,000 & <1,000,000 GAL

Program Category: ABOVE GROUND PETROLEUM STORAGE (AST)
Billing Status: Inactive, non-billable
Program Element: ABOVE GROUND TANK/SPCC

Program Category: BUSINESS PLAN PROGRAM
Billing Status: Inactive, non-billable
Program Element: STORES HAZ MAT >32000GAL, 224000LB, 112000CF

213	1 of1	NNW	0.18 / 970.33	75.69 / 48	Kahn & Keville 445 GRAND SOUTH SAN FRANCISCO CA 94080	CUPA SANMATEO

Facility ID: FA0013113

Detail(s)

Program Category: BUSINESS PLAN PROGRAM
Billing Status: Active, billable

Map Key	Number of Records	Direction	Distance (mi/ft)	Elev/Diff (ft)	Site	DB

Program Element: STORES HAZ MAT <219GAL,1,999LB, 879CF

Program Category: HAZARDOUS WASTE PROGRAM
Billing Status: Active, billable
Program Element: GENERATES & RECYCLES WASTE OIL/SOLVENT

214	1 of2	N	0.18 / 973.19	62.55 / 35	PLANNED PARENTHOOD MAR MONTE 435 GRAND SOUTH SAN FRANCISCO CA 94080	CUPA SANMATEO

Facility ID: FA0062397

Detail(s)

Program Category: MEDICAL WASTE
Billing Status: Active, billable
Program Element: SQG OFF-SITE TREATMENT (1-199 LB/MO)

214	2 of2	N	0.18 / 973.19	62.55 / 35	PLANNED PARENTHOOD MAR MONTE 435 GRAND SOUTH SAN FRANCISCO CA 94080	MED WST SANMATEO

Facility ID: FA0062397 **Record ID:**

Details

Record ID: PR0085233 **Curr Insp:**
Status: **Strt No:**
PE: 4510 **Strt Addr:**
Billing Code: 01
Program Element: SQG OFF-SITE TREATMENT (1-199 LB/MO)

215	1 of2	SW	0.19 / 976.91	12.80 / -15	TRINITY SOURCE GROUP INC 111 STARLITE STREET SOUTH SAN FRANCISCO CA 94080	EMISSIONS

2015 Criteria Data

Facility ID:	22963	**CERR Code:**	
Facility SIC Code:	8999	**TOGT:**	.000158165
CO:	41	**ROGT:**	.00008221
Air Basin:	SF	**COT:**	
District:	BA	**NOXT:**	
COID:	SM	**SOXT:**	
DISN:	BAY AREA AQMD	**PMT:**	
CHAPIS:		**PM10T:**	

2015 Toxic Data

Facility ID:	22963	**COID:**	SM
Facility SIC Code:	8999	**DISN:**	BAY AREA AQMD
CO:	41	**CHAPIS:**	
Air Basin:	SF	**CERR Code:**	
District:	BA		
TS:			
Health Risk Asmt:			

Map Key	Number of Records	Direction	Distance (mi/ft)	Elev/Diff (ft)	Site	DB

Non-Cancer Chronic Haz Ind:
Non-Cancer Acute Haz Ind:

2016 Criteria Data

Facility ID:	22963	***CERR CODE:***	
Facility SIC Code:	8999	***TOGT:***	.000158165
CO:	41	***ROGT:***	.000110494069
Air Basin:	SF	***COT:***	
District:	BA	***NOXT:***	
COID:	SM	***SOXT:***	
DISN:	BAY AREA AQMD	***PMT:***	
CHAPIS:		***PM10T:***	

2016 Toxic Data

Facility ID:	22963	***TS:***	
Facility SIC Code:	8999	***HRA:***	
CERR CODE:		***CH Index:***	
COID:	SM	***AH Index:***	
CO:	41	***Air Basin:***	SF
DISN:	BAY AREA AQMD	***District:***	BA
CHAPIS:			

215	*2 of2*	*SW*	*0.19 / 976.91*	*12.80 / -15*	***STARLITE/CANAL BUILDING LLC*** ***111 STARLITE STREET*** ***SOUTH SAN FRANCISCO CA*** ***94080***	***EMISSIONS***

2020 Criteria Data

CO:	41	***CHAPIS:***	
Air Basin:	SF	***CERR Code:***	
Facility ID:	24523	***ROGT:***	.000434745267
District:	BA	***COT:***	
Facility SIC Code:	4959	***NOXT:***	
CO ID:	SM	***SOXT:***	
DISN:	BAY AREA AQMD		
TOGT:	.00051249		
PMT:			
PM10T:			

2020 Toxic Data

CO:	41	***DISN:***	BAY AREA AQMD
Air Basin:	SF	***CHAPIS:***	
Facility ID:	24523	***CHERR Code:***	
District:	BA	***TS:***	
Facility SIC Code:	4959	***Health Risk Asmt:***	
COID:	SM		
Non-Cancer Chronic Haz Ind:			
Non-Cancer Acute Haz Ind:			

216	*1 of1*	*SW*	*0.19 / 989.20*	*12.80 / -15*	***ATTILA CARGO*** ***112 STARLITE*** ***SOUTH SAN FRANCISCO CA*** ***94080***	***CUPA SANMATEO***

Facility ID: FA0045443

Map Key	Number of Records	Direction	Distance (mi/ft)	Elev/Diff (ft)	Site	DB

Detail(s)

Program Category: HAZARDOUS WASTE PROGRAM
Billing Status: Inactive, non-billable
Program Element: GENERATES <27 GAL/YEAR

217	1 of8	ESE	0.19 / 990.96	17.48 / -10	THE PRODUCE COMPANY 60 AIRPORT SOUTH SAN FRANCISCO CA 94080	CUPA SANMATEO

Facility ID: FA0055325

Detail(s)

Program Category: BUSINESS PLAN PROGRAM
Billing Status: Inactive, non-billable
Program Element: STORES MV FUELS OR WASTE ONLY

Program Category: HAZARDOUS WASTE PROGRAM
Billing Status: Inactive, non-billable
Program Element: GENERATES <27 GAL/YEAR

217	2 of8	ESE	0.19 / 990.96	17.48 / -10	QUONG HOP & CO 40 AIRPORT SOUTH SAN FRANCISCO CA 94080	CUPA SANMATEO

Facility ID: FA0027693

Detail(s)

Program Category: HAZARDOUS WASTE PROGRAM
Billing Status: Inactive, non-billable
Program Element: GENERATES & RECYCLES WASTE OIL/SOLVENT

Program Category: BUSINESS PLAN PROGRAM
Billing Status: Inactive, non-billable
Program Element: STORES MV FUELS OR WASTE ONLY

217	3 of8	ESE	0.19 / 990.96	17.48 / -10	BAY CARBON 60 AIRPORT SOUTH SAN FRANCISCO CA 94080	CUPA SANMATEO

Facility ID: FA0013015

Detail(s)

Program Category: BUSINESS PLAN PROGRAM
Billing Status: Inactive, non-billable
Program Element: STORES HAZ MAT <219GAL,1,999LB, 879CF

217	4 of8	ESE	0.19 / 990.96	17.48 / -10	PRODUCE COMPANY 60 AIRPORT SOUTH SAN FRANCISCO CA 94080	CUPA SANMATEO

Facility ID: FA0040914

Map Key	Number of Records	Direction	Distance (mi/ft)	Elev/Diff (ft)	Site	DB

Detail(s)

Program Category: BUSINESS PLAN PROGRAM
Billing Status: Inactive, non-billable
Program Element: STORES MV FUELS OR WASTE ONLY

Program Category: HAZARDOUS WASTE PROGRAM
Billing Status: Inactive, non-billable
Program Element: GENERATES <27 GAL/YEAR

217	5 of8	ESE	0.19 / 990.96	17.48 / -10	OGDEN AVIATION SVCS 40 AIRPORT SOUTH SAN FRANCISCO CA 94080	CUPA SANMATEO

Facility ID: FA0023874

Detail(s)

Program Category: BUSINESS PLAN PROGRAM
Billing Status: Inactive, non-billable
Program Element: STORES HAZ MAT <1,199GAL,9,999LB,4,799CF

217	6 of8	ESE	0.19 / 990.96	17.48 / -10	J R PRODUCE 60 AIRPORT SOUTH SAN FRANCISCO CA 94080	CUPA SANMATEO

Facility ID: FA0028725

Detail(s)

Program Category: BUSINESS PLAN PROGRAM
Billing Status: Inactive, non-billable
Program Element: STORES HAZ MAT <219GAL,1,999LB, 879CF

Program Category: HAZARDOUS WASTE PROGRAM
Billing Status: Inactive, non-billable
Program Element: GENERATES <27 GAL/YEAR

217	7 of8	ESE	0.19 / 990.96	17.48 / -10	THE PRODUCE COMPANY 60 AIRPORT SOUTH SAN FRANCISCO CA 94080	CUPA SANMATEO

Facility ID: FA0061190

Detail(s)

Program Category: HAZARDOUS WASTE PROGRAM
Billing Status: Inactive, non-billable
Program Element: GENERATES <27 GAL/YEAR

Program Category: BUSINESS PLAN PROGRAM
Billing Status: Active, billable
Program Element: STORES HAZ MAT <1,199GAL,9,999LB,4,799CF

217	8 of8	ESE	0.19 / 990.96	17.48 / -10	THE PRODUCE COMPANY 60 AIRPORT BLVD SOUTH SAN FRANCISCO CA 94080	DELISTED HAZ

Map Key	Number of Records	Direction	Distance (mi/ft)	Elev/Diff (ft)	Site	DB

Siteid: 370392
Latitude: 37.650197
Longitude: -122.408354
Original Source: CHAZ
Record Date: 20-OCT-2017

218	1 of1	NNW	0.19 / 994.24	80.21 / 53	GEO CADD REPROGRAPHICS 469 GRAND SOUTH SAN FRANCISCO CA 94080	CUPA SANMATEO

Facility ID: FA0022928

Detail(s)

Program Category: HAZARDOUS WASTE PROGRAM
Billing Status: Inactive, non-billable
Program Element: GENERATES & RECYCLES WASTE OIL/SOLVENT

219	1 of1	N	0.19 / 1,002.77	66.26 / 39	MORRISON EXPRESS 431 GRAND SOUTH SAN FRANCISCO CA 94080	CUPA SANMATEO

Facility ID: FA0011420

Detail(s)

Program Category: BUSINESS PLAN PROGRAM
Billing Status: Inactive, non-billable
Program Element: STORES HAZ MAT <219GAL,1,999LB, 879CF

220	1 of1	ENE	0.19 / 1,007.64	17.67 / -10	FORMER GAS STATION 190 AIRPORT SOUTH SAN FRANCISCO CA 94080	CUPA SANMATEO

Facility ID: FA0022252

Detail(s)

Program Category: UNDERGROUND TANK PROGRAM
Billing Status: Inactive, non-billable
Program Element: UNDERGROUND TANK - GENERAL

221	1 of3	WNW	0.19 / 1,009.66	20.85 / -6	KLIX CORP. 551 RAILROAD AVE SOUTH SAN FRANCISCO CA	LOP SANMATEO

Case No: 550127
APN: 014051020
Case Type: S- Soil only affected
Global ID: T0608100748

LUST Status

Status: 9- Case Closed

Map Key	Number of Records	Direction	Distance (mi/ft)	Elev/Diff (ft)	Site	DB
221	2 of3	WNW	0.19 / 1,009.66	20.85 / -6	KLIX CORP. 551 RAILROAD SOUTH SAN FRANCISCO CA 94080	LUST

Global ID:	T0608100748	**Census Tract:**	6081602300
Site Facility Type:		**Census Tract (SRCH):**	6081602300
Status:	Completed - Case Closed	**Oil Field (SRCH):**	
Status Date (DL):	6/12/2003	**Oil Field Oper (SRCH):**	
Cleanup Status:		**Latitude:**	
Case Type (DL):	LUST Cleanup Site	**Longitude:**	
RWQCB Region (DL):	SAN FRANCISCO BAY RWQCB (REGION 2)		
Site Facility Name:			
Business Name (DL):	KLIX CORP.		
Address:	551 RAILROAD		
City:	SOUTH SAN FRANCISCO		
State:	CA		
Zip:	94080		
County:	SAN MATEO		

GeoTracker Sites Data Download - Site Details

CUF Case:	NO
Lead Agency:	SAN MATEO COUNTY LOP
Case Worker:	JM
Local Agency:	SAN MATEO COUNTY LOP
RB Case No:	41-0792
Local Case No:	550127
File Location:	Local Agency
Potential COC:	Gasoline
Potential Media of Concern:	Soil
Begin Date:	11/8/1993
How Discovered:	Other Means
How Discovered Description:	
Stop Method:	Other Means
Stop Description:	
Calwater Watershed Name:	South Bay - San Mateo Bayside (204.40)
DWR GW Subbasin Name:	Westside (2-035)
Disadvantaged Community:	
CalEnvScreen Score:	
Coordinate Source:	Google Geocode
Discharge Cause:	
Discharge Source:	
EPA Region:	9
Leak Reported Dt:	1993-11-08 00:00:00
Military DoD Site:	No
No Further Action Dt:	2003-06-12 00:00:00
Qty Rlsd Gallons:	0
Facility Project Sub Type:	
Calenviroscreen 3 Score:	71-75%
Calenviroscreen 4 Score:	80-85%
Site History:	

GeoTracker Sites Data Download - Regulatory Contacts

Contact Type:	Regional Board Caseworker
Contact Name:	UUU
Organization Name:	SAN FRANCISCO BAY RWQCB (REGION 2)
Address:	1515 CLAY ST SUITE 1400
City:	OAKLAND
Email:	
Phone No:	

Contact Type:	Regional Board Caseworker
Contact Name:	Regional Water Board
Organization Name:	SAN FRANCISCO BAY RWQCB (REGION 2)

Address:	1515 CLAY ST SUITE 1400
City:	OAKLAND
Email:	
Phone No:	

Contact Type:	Local Agency Caseworker - Primary Caseworker
Contact Name:	JACOB MADDEN
Organization Name:	SAN MATEO COUNTY LOP
Address:	2000 ALAMEDA DE LAS PULGAS, Suite 100
City:	SAN MATEO
Email:	jmadden@smcgov.org
Phone No:	6503995959

GeoTracker Sites Data Download - Status History

Status:	Completed - Case Closed
Status Date:	6/12/2003

Status:	Open - Case Begin Date
Status Date:	11/8/1993

Status:	Open - Verification Monitoring
Status Date:	11/8/1993

GeoTracker Search - Regulatory Profile (as of October 16, 2023)

Site Facility Name:	KLIX CORP.
Site Facility Type:	LUST CLEANUP SITE
Cleanup Status:	COMPLETED - CASE CLOSED
Address:	551 RAILROAD
City:	SOUTH SAN FRANCISCO
Zip:	94080
County:	SAN MATEO
Report Link:	https://geotracker.waterboards.ca.gov/profile_report?global_id=T0608100748
Cleanup Status Detail:	COMPLETED - CASE CLOSED AS OF 6/12/2003
Project Status:	
Cleanup History Link:	https://geotracker.waterboards.ca.gov/profile_report_include?global_id=T0608100748&tabname=regulatoryhistory
Potential COC:	GASOLINE
Potential Media of Concern:	SOIL
File Location:	LOCAL AGENCY
User Defined Beneficial Use:	
Designated Beneficial Use:	MUN, AGR, IND, PROC
DWR GW Sub Basin:	Westside (2-035)
Calwater Watershed Name:	South Bay - San Mateo Bayside (204.40)
Post Closure Site Management:	
Future Land Use:	
Cleanup Oversight Agencies:	SAN MATEO COUNTY LOP (LEAD) - CASE #: 550127 CASE MANAGER: JACOB MADDEN SAN FRANCISCO BAY RWQCB (REGION 2) - CASE #: 41-0792 CASE MANAGER: Regional Water Board CASE MANAGER: UUU
CUF Claim No:	
CUF Priority Assig:	
CUF Amount Paid:	
WDR Place Type:	
WDR File No:	
WDR Order No:	
Project Oversight Agencies:	
Facility Type:	
Composting Method:	
Grndwtr Monitoring Frequency:	
Designated Beneficial Use Desc:	Municipal and Domestic Supply, Agricultural Supply, Industrial Service Supply, Industrial Process Supply
Site History:	

No site history available

GeoTracker Search - Cleanup Status History (as of October 16, 2023)

Status: Completed - Case Closed
Date : 6/12/2003

Status: Open - Verification Monitoring
Date : 11/8/1993

Status: Open - Case Begin Date
Date : 11/8/1993

GeoTracker Search - Regulatory Activities (as of October 16, 2023)

Action Type: Other Regulatory Actions
Action: Closure/No Further Action Letter - #2
Action Date: 6/12/2003
Received Issue Date: 6/12/2003
Doc Link:
Title Description Comments:

Case Closure Letter

Action Type: Other Regulatory Actions
Action: Technical Correspondence / Assistance / Other
Action Date: 6/12/2003
Received Issue Date: 6/12/2003
Doc Link: https://geotracker.waterboards.ca.gov/view_documents?global_id=T0608100748&enforcement_id=6517885&temptable=ENFORCEMENT
Title Description Comments:

Administrative, Correspondences, Notes, and Permits Prior to 2006

Action Type: Response Requested - Other
Action: Other Report / Document
Action Date: 5/16/2003
Received Issue Date: 5/16/2003
Doc Link: https://geotracker.waterboards.ca.gov/view_documents_all?global_id=T0608100748&doc_id=6085334
Title Description Comments:

Historical Reports Prior to 2006

Action Type: Other Regulatory Actions
Action: Technical Correspondence / Assistance / Other
Action Date: 8/23/2002
Received Issue Date: 8/23/2002
Doc Link: https://geotracker.waterboards.ca.gov/view_documents?global_id=T0608100748&enforcement_id=6517886&temptable=ENFORCEMENT
Title Description Comments:

Site Photo

Action Type: Notices
Action: Notice of Responsibility - #1
Action Date: 3/16/1994
Received Issue Date: 3/16/1994
Doc Link:
Title Description Comments:

Action Type: Leak Action
Action: Leak Reported
Action Date: 11/8/1993
Received Issue Date:

Doc Link:
Title Description Comments:

GeoTracker Search - Documents (as of October 16, 2023)

Document Type: Site Documents **Document Date:** 7/24/2003
Type: **Submitted:**
Submitted By: GREG SMITH (REGULATOR)
Title: KLIX CORP CLOSURE 550127
Title Link: https://geotracker.waterboards.ca.gov/site_documents/7047803580/Klix%20Corporation%20Closure%2Epdf

Document Type: Site Documents **Document Date:** 6/12/2003
Type: TECHNICAL CORRESPONDENCE / ASSISTANCE / OTHER **Submitted:**
Submitted By: ROBERT MALLICK (REGULATOR)
Title: ADMINISTRATIVE, CORRESPONDENCES, NOTES, AND PERMITS PRIOR TO 2006
Title Link: https://geotracker.waterboards.ca.gov/view_documents?global_id=T0608100748&enforcement_id=6517885

Document Type: Site Documents **Document Date:** 5/16/2003
Type: OTHER REPORT / DOCUMENT **Submitted:**
Submitted By: ROBERT MALLICK (REGULATOR)
Title: HISTORICAL REPORTS PRIOR TO 2006
Title Link: https://geotracker.waterboards.ca.gov/view_documents?global_id=T0608100748&document_id=6085334

Document Type: Site Documents **Document Date:** 8/23/2002
Type: TECHNICAL CORRESPONDENCE / ASSISTANCE / OTHER **Submitted:**
Submitted By: ROBERT MALLICK (REGULATOR)
Title: SITE PHOTO
Title Link: https://geotracker.waterboards.ca.gov/view_documents?global_id=T0608100748&enforcement_id=6517886

221	3 of3	WNW	0.19 / 1,009.66	20.85 / -6	KLIX CORP 551 RAILROAD SOUTH SAN FRANCISCO CA 94080	CUPA SANMATEO

Facility ID: FA0017783

Detail(s)

Program Category: UNDERGROUND TANK PROGRAM
Billing Status: Inactive, non-billable
Program Element: UNDERGROUND TANK - GENERAL

Program Category: HAZARDOUS WASTE PROGRAM
Billing Status: Inactive, non-billable
Program Element: GENERATES & RECYCLES WASTE OIL/SOLVENT

Program Category: BUSINESS PLAN PROGRAM
Billing Status: Inactive, non-billable
Program Element: STORES HAZ MAT >32000GAL, 224000LB, 112000CF

222	1 of1	WNW	0.19 / 1,014.95	20.91 / -6	QUINTCO PARTNERS S SAN FRANCISCO CA	PFAS IND

Status:	Active	**Fac Fips Code:**	06081
Fac Indian Cntry Flg:	N	**Compliance Status:**	No Violation Identified
Fac Derived Huc:	18050004	**EPA Programs:**	RCRA
Fac Derived Wbd:	180500040903	**Federal Facility:**	No
Fac Derived Cd113:	14	**Federal Agency:**	-
Fac Derived Cb2010:	060816023001069	**Fac Snc Flg:**	N
Fac Informal Count:	0	**AIR Flag:**	N
Last Informal Action:	-	**NPDES Flag:**	N

Map Key	Number of Records	Direction	Distance (mi/ft)	Elev/Diff (ft)	Site	DB

Formal Action Count:	0	**SDWIS Flag:**	N
Last Formal Action:	-	**RCRAFlag:**	Y
Fac Total Penalties:	0	**TRI Flag:**	N
Fac Penalty Count:	-	**GHG Flag:**	N
Date Last Penalty:	-	**TRI IDs:**	-
Last Penalty Amt:	-	**TRI Releases Trnsfrs:**	-
Fac Qtrs With Nc:	0	**TRI on Site Releases:**	-
Programs With Snc:	0	**TRI off Site Trnsfrs:**	-
Fac Percent Minority:	73.276	**TRI Reporter:**	-
Fac Pop Den:	5025.26	**Fac Imp Water Flg:**	-
Count:	1	**Fac Major Flag:**	-
Fac County:	SAN MATEO	**Fac Active Flag:**	Yes
State Other :		**Fac Inspection Count:**	0
Region:	09	**Date Last Inspection:**	-
Latitude:	37.6542	**Days Last Inspection:**	-
Longitude:	-122.41945		

Fac Derived Tribes: Lytton Rancheria of California - 21.1 mile(s)
AIR IDs: -
CAA Permit Types: -
CAA NAICS: -
CAA SICS: -
NPDES IDs: -
CWA Permit Types: -
CWA NAICS: -
CWA SICS: -
RCRA IDs: CAR000130989
RCRA Permit Types: SQG
RCRA NAICS: 325611
SDWA IDs: -
SDWA System Types: -
SDWA Compliance Status: -
SDWA Snc Flag: N
Fac Collection Meth: ADDRESS MATCHING-HOUSE NUMBER
EJSCREEN Flag Us: Y
EJSCREEN Report: https://ejscreen.epa.gov/mapper/mobile/EJSCREEN_mobile.aspx?geometry=%7B%22x%22:-122.41945,%22y%22:37.6542,%22spatialReference%22:%7B%22wkid%22:4326%7D%7D&unit=9035&areatype=&areaid=&basemap=streets&distance=1
ECHO Facility Report: https://echo.epa.gov/detailed-facility-report?fid=110014368512

Industry: Cleaning Product Mfg

223	1 of2	NNE	0.19 / 1,019.09	57.11 / 30	PANALPINA INC 401 GRAND SOUTH SAN FRANCISCO CA 94080	CUPA SANMATEO

Facility ID: FA0051888

Detail(s)

Program Category: BUSINESS PLAN PROGRAM
Billing Status: Inactive, non-billable
Program Element: STORES MV FUELS OR WASTE ONLY

223	2 of2	NNE	0.19 / 1,019.09	57.11 / 30	ROADEX CARGO SERVICES 401 GRAND SOUTH SAN FRANCISCO CA 94080	CUPA SANMATEO

Facility ID: FA0060546

Detail(s)

Program Category: BUSINESS PLAN PROGRAM
Billing Status: Inactive, non-billable

Map Key	Number of Records	Direction	Distance (mi/ft)	Elev/Diff (ft)	Site	DB

Program Element: STORES HAZ MAT <1,199GAL,9,999LB,4,799CF

224	1 of7	SSW	0.19 / 1,022.36	11.67 / -16	S F ENGINE RE-MANUFACTURING 132 S MAPLE AVE SOUTH SAN FRANCISCO CA	LOP SANMATEO

Case No: 550156
APN: 014091090
Case Type: O- Other Groundwater affected (uses other than drinking water)
Global ID: T0608100779

LUST Status

Status: 9- Case Closed

224	2 of7	SSW	0.19 / 1,022.36	11.67 / -16	JMB CONSTRUCTION, INC 132 MAPLE SOUTH SAN FRANCISCO CA 94080	CUPA SANMATEO

Facility ID: FA0027480

Detail(s)

Program Category: HAZARDOUS WASTE PROGRAM
Billing Status: Active, billable
Program Element: GENERATES & RECYCLES WASTE OIL/SOLVENT

Program Category: BUSINESS PLAN PROGRAM
Billing Status: Active, billable
Program Element: STORES HAZ MAT <219GAL,1,999LB, 879CF

Program Category: ABOVE GROUND PETROLEUM STORAGE (AST)
Billing Status: Active, billable
Program Element: TIER I: TANK STOR CAP =>1,320 & <5,000 GAL

224	3 of7	SSW	0.19 / 1,022.36	11.67 / -16	S F ENGINE RE-MANUFACTURING 132 SOUTH MAPLE AVENUE SOUTH SAN FRANCISCO CA 94080	LUST

Global ID: T0608100779
Site Facility Type:
Status: Completed - Case Closed
Status Date (DL): 2/28/2001
Cleanup Status:
Case Type (DL): LUST Cleanup Site
RWQCB Region (DL): SAN FRANCISCO BAY RWQCB (REGION 2)
Site Facility Name:
Business Name (DL): S F ENGINE RE-MANUFACTURING
Address: 132 SOUTH MAPLE AVENUE
City: SOUTH SAN FRANCISCO
State: CA
Zip: 94080
County: SAN MATEO

Census Tract: 6081602300
Census Tract (SRCH): 6081602300
Oil Field (SRCH):
Oil Field Oper (SRCH):
Latitude:
Longitude:

GeoTracker Sites Data Download - Site Details

CUF Case: NO
Lead Agency: SAN MATEO COUNTY LOP
Case Worker: JM
Local Agency: SAN MATEO COUNTY LOP
RB Case No: 41-0832

Local Case No:	550156
File Location:	Local Agency Warehouse
Potential COC:	
Potential Media of Concern:	Other Groundwater (uses other than drinking water)
Begin Date:	11/19/1993
How Discovered:	Other Means
How Discovered Description:	
Stop Method:	Other Means
Stop Description:	
Calwater Watershed Name:	South Bay - San Mateo Bayside (204.40)
DWR GW Subbasin Name:	Westside (2-035)
Disadvantaged Community:	
CalEnvScreen Score:	
Coordinate Source:	Google Geocode
Discharge Cause:	
Discharge Source:	
EPA Region:	9
Leak Reported Dt:	1993-11-19 00:00:00
Military DoD Site:	No
No Further Action Dt:	2001-02-28 00:00:00
Qty Rlsd Gallons:	0
Facility Project Sub Type:	
Calenviroscreen 3 Score:	71-75%
Calenviroscreen 4 Score:	80-85%
Site History:	

GeoTracker Sites Data Download - Regulatory Contacts

Contact Type:	Regional Board Caseworker
Contact Name:	Regional Water Board
Organization Name:	SAN FRANCISCO BAY RWQCB (REGION 2)
Address:	1515 CLAY ST SUITE 1400
City:	OAKLAND
Email:	
Phone No:	

Contact Type:	Local Agency Caseworker - Primary Caseworker
Contact Name:	JACOB MADDEN
Organization Name:	SAN MATEO COUNTY LOP
Address:	2000 ALAMEDA DE LAS PULGAS, Suite 100
City:	SAN MATEO
Email:	jmadden@smcgov.org
Phone No:	6503995959

Contact Type:	Regional Board Caseworker
Contact Name:	UUU
Organization Name:	SAN FRANCISCO BAY RWQCB (REGION 2)
Address:	1515 CLAY ST SUITE 1400
City:	OAKLAND
Email:	
Phone No:	

GeoTracker Sites Data Download - Status History

Status:	Completed - Case Closed
Status Date:	2/28/2001

Status:	Open - Case Begin Date
Status Date:	11/19/1993

GeoTracker Search - Regulatory Profile (as of October 16, 2023)

Site Facility Name:	S F ENGINE RE-MANUFACTURING
Site Facility Type:	LUST CLEANUP SITE
Cleanup Status:	COMPLETED - CASE CLOSED

Address:	132 SOUTH MAPLE AVENUE
City:	SOUTH SAN FRANCISCO
Zip:	94080
County:	SAN MATEO
Report Link:	https://geotracker.waterboards.ca.gov/profile_report?global_id=T0608100779
Cleanup Status Detail:	COMPLETED - CASE CLOSED AS OF 2/28/2001
Project Status:	
Cleanup History Link:	https://geotracker.waterboards.ca.gov/profile_report_include?global_id=T0608100779&tabname=regulatoryhistory
Potential COC:	,
Potential Media of Concern:	OTHER GROUNDWATER (USES OTHER THAN DRINKING WATER)
File Location:	LOCAL AGENCY WAREHOUSE
User Defined Beneficial Use:	
Designated Beneficial Use:	MUN, AGR, IND, PROC
DWR GW Sub Basin:	Westside (2-035)
Calwater Watershed Name:	South Bay - San Mateo Bayside (204.40)
Post Closure Site Management:	
Future Land Use:	
Cleanup Oversight Agencies:	SAN MATEO COUNTY LOP (LEAD) - CASE #: 550156 CASE MANAGER: JACOB MADDEN SAN FRANCISCO BAY RWQCB (REGION 2) - CASE #: 41-0832 CASE MANAGER: Regional Water Board CASE MANAGER: UUU
CUF Claim No:	
CUF Priority Assig:	
CUF Amount Paid:	
WDR Place Type:	
WDR File No:	
WDR Order No:	
Project Oversight Agencies:	
Facility Type:	
Composting Method:	
Grndwtr Monitoring Frequency:	
Designated Beneficial Use Desc:	Municipal and Domestic Supply, Agricultural Supply, Industrial Service Supply, Industrial Process Supply
Site History:	

No site history available

GeoTracker Search - Cleanup Status History (as of October 16, 2023)

Status:	Completed - Case Closed
Date :	2/28/2001
Status:	Open - Case Begin Date
Date :	11/19/1993

GeoTracker Search - Cleanup Action Report (as of October 16, 2023)

Action Type:	UNKNOWN
Begin Date:	11/1/1999
End Date:	1/15/2000
Phase:	
Contaminant Mass Removed:	
Description:	

GeoTracker Search - Regulatory Activities (as of October 16, 2023)

Action Type:	Other Regulatory Actions
Action:	Technical Correspondence / Assistance / Other
Action Date:	11/1/2006
Received Issue Date:	11/1/2006
Doc Link:	https://geotracker.waterboards.ca.gov/view_documents?global_id=T0608100779&enforcement_id=6521714&temptable=ENFORCEMENT
Title Description Comments:	

Administrative, Notes, and Permits Prior to 2006

Action Type: Response Requested - Reports
Action: Soil and Water Investigation Report
Action Date: 11/18/2005
Received Issue Date: 11/18/2005
Doc Link: https://geotracker.waterboards.ca.gov/view_documents_all?global_id=T0608100779&doc_id=6032694
Title Description Comments:

Limited Soil and Groundwater Investigation Report

Action Type: Response Requested - Other
Action: Other Report / Document
Action Date: 11/18/2005
Received Issue Date: 11/18/2005
Doc Link: https://geotracker.waterboards.ca.gov/view_documents_all?global_id=T0608100779&doc_id=6086863
Title Description Comments:

Historical Reports Prior to 2006

Action Type: Other Regulatory Actions
Action: Technical Correspondence / Assistance / Other
Action Date: 2/28/2001
Received Issue Date: 2/28/2001
Doc Link: https://geotracker.waterboards.ca.gov/view_documents?global_id=T0608100779&enforcement_id=6448622&temptable=ENFORCEMENT
Title Description Comments:

Correspondence file 1986-2001

Action Type: Other Regulatory Actions
Action: Closure Summary
Action Date: 10/27/2000
Received Issue Date: 10/27/2000
Doc Link: https://geotracker.waterboards.ca.gov/view_documents?global_id=T0608100779&enforcement_id=6448630&temptable=ENFORCEMENT
Title Description Comments:

Closure Memo

Action Type: Cleanup Action
Action:
Action Date: 11/1/1999
Received Issue Date:
Doc Link:
Title Description Comments:

Action Type: Notices
Action: Notice of Responsibility - #1
Action Date: 6/30/1998
Received Issue Date: 6/30/1998
Doc Link:
Title Description Comments:

Action Type: Leak Action
Action: Leak Reported
Action Date: 11/19/1993
Received Issue Date:
Doc Link:
Title Description Comments:

Action Type: Response Requested - Reports
Action: Tank Removal Report / UST Sampling Report

Action Date: 9/16/1986
Received Issue Date: 9/16/1986
Doc Link: https://geotracker.waterboards.ca.gov/view_documents_all?global_id=T0608100779&doc_id=6032693
Title Description Comments:

Tank Removal

GeoTracker Search - Documents (as of October 16, 2023)

Document Type: Site Documents **Document Date:** 11/1/2006
Type: TECHNICAL CORRESPONDENCE / ASSISTANCE / OTHER **Submitted:**
Submitted By: ROBERT MALLICK (REGULATOR)
Title: ADMINISTRATIVE, NOTES, AND PERMITS PRIOR TO 2006
Title Link: https://geotracker.waterboards.ca.gov/view_documents?global_id=T0608100779&enforcement_id=6521714

Document Type: Site Documents **Document Date:** 11/18/2005
Type: OTHER REPORT / DOCUMENT **Submitted:**
Submitted By: ROBERT MALLICK (REGULATOR)
Title: HISTORICAL REPORTS PRIOR TO 2006
Title Link: https://geotracker.waterboards.ca.gov/view_documents?global_id=T0608100779&document_id=6086863

Document Type: Site Documents **Document Date:** 11/18/2005
Type: SOIL AND WATER INVESTIGATION REPORT **Submitted:**
Submitted By: JACOB MADDEN (REGULATOR)
Title: LIMITED SOIL AND GROUNDWATER INVESTIGATION REPORT
Title Link: https://geotracker.waterboards.ca.gov/view_documents?global_id=T0608100779&document_id=6032694

Document Type: Site Documents **Document Date:** 2/28/2001
Type: TECHNICAL CORRESPONDENCE / ASSISTANCE / OTHER **Submitted:**
Submitted By: JACOB MADDEN (REGULATOR)
Title: CORRESPONDENCE FILE 1986-2001
Title Link: https://geotracker.waterboards.ca.gov/view_documents?global_id=T0608100779&enforcement_id=6448622

Document Type: Site Documents **Document Date:** 10/27/2000
Type: CLOSURE SUMMARY **Submitted:**
Submitted By: JACOB MADDEN (REGULATOR)
Title: CLOSURE MEMO
Title Link: https://geotracker.waterboards.ca.gov/view_documents?global_id=T0608100779&enforcement_id=6448630

Document Type: Site Documents **Document Date:** 9/16/1986
Type: TANK REMOVAL REPORT / UST SAMPLING REPORT **Submitted:**
Submitted By: JACOB MADDEN (REGULATOR)
Title: TANK REMOVAL
Title Link: https://geotracker.waterboards.ca.gov/view_documents?global_id=T0608100779&document_id=6032693

224	4 of7	SSW	0.19 / 1,022.36	11.67 / -16	NSFL CENTRAL 132 SOUTH MAPLE AVENUE SOUTH SAN FRANCISCO CA 94080	HHSS

County: San Mateo
Tank Details Microfiche: http://geotracker.waterboards.ca.gov/ustpdfs/pdf/0002bb6d.pdf

224	5 of7	SSW	0.19 / 1,022.36	11.67 / -16	S F ENGINE RE MFG CO INC 132 MAPLE SOUTH SAN FRANCISCO CA 94080	CUPA SANMATEO

Facility ID: FA0012483

Map Key	Number of Records	Direction	Distance (mi/ft)	Elev/Diff (ft)	Site	DB

Detail(s)

Program Category: HAZARDOUS WASTE PROGRAM
Billing Status: Inactive, non-billable
Program Element: GENERATES & RECYCLES WASTE OIL/SOLVENT

Program Category: UNDERGROUND TANK PROGRAM
Billing Status: Inactive, non-billable
Program Element: UNDERGROUND TANK - GENERAL

Program Category: BUSINESS PLAN PROGRAM
Billing Status: Inactive, non-billable
Program Element: STORES HAZ MAT <1,199GAL,9,999LB,4,799CF

224	6 of7	SSW	0.19 / 1,022.36	11.67 / -16	JMB CONSTRUCTION, INC 132 S MAPLE AVE SOUTH SAN FRANCISCO CA 94080	CERS TANK

Site ID: 40063
Latitude: 37.648598
Longitude: -122.415580

Regulated Programs

EI ID: 10068349
EI Description: Chemical Storage Facilities

EI ID: 10068349
EI Description: Aboveground Petroleum Storage

EI ID: 10068349
EI Description: Hazardous Waste Generator

Violations

Violation Date: 05/02/2022 ***Violation Source:*** CERS
Violation Program: HW ***Violation Division:*** San Mateo County Environmental Health
Citation: 22 CCR 12 66262.34(f) - California Code of Regulations, Title 22, Chapter 12, Section(s) 66262.34(f)
Violation Notes:

Returned to compliance on 05/02/2022. Observation: The red AST did not have a hazardous waste label. Added on and filled out on site. Corrective action: No action required, corrected on site.

Violation Description:

Failure to label stationary hazardous waste tanks as "hazardous waste" and mark with an accumulation start date.

Violations

Violation Date: 05/02/2022 ***Violation Source:*** CERS
Violation Program: HMRRP ***Violation Division:*** San Mateo County Environmental Health
Citation: HSC 6.95 25505(a)(4) - California Health and Safety Code, Chapter 6.95, Section(s) 25505(a)(4)
Violation Notes:

Returned to compliance on 10/24/2022. Observation: Weekly trainings are affirmed to occur that cover hazard commutation, emergency response and safety. Corrective action: Please document training and send to inspector by the comply by date. While every tailgate does not need to be documented, ensure to document hazard communication and emergency response on an annual basis to cover the HMBP training obligations.

Violation Description:

Failure to provide initial and annual training to all employees in safety procedures in the event of a release or threatened release of a hazardous material or failure to document and maintain training records for a minimum of three years.

Violations

Violation Date: 05/09/2017 ***Violation Source:*** CERS
Violation Program: APSA ***Violation Division:*** San Mateo County Environmental Health
Citation: HSC 6.67 25270.4.5(a) - California Health and Safety Code, Chapter 6.67, Section(s) 25270.4.5(a)
Violation Notes:

Returned to compliance on 06/06/2017.

Violation Description:

Failure to comply with one or more of the following requirements:

1. Have record of inspections and integrity tests signed by the appropriate supervisor or inspector.

2. Keep written procedures and records of inspections and integrity tests for at least three years.

3. Keep comparison records.

Violations

Violation Date: 05/09/2017 ***Violation Source:*** CERS
Violation Program: HW ***Violation Division:*** San Mateo County Environmental Health
Citation: 40 CFR 1 265.173 - U.S. Code of Federal Regulations, Title 40, Chapter 1, Section(s) 265.173
Violation Notes:

Returned to compliance on 06/06/2017. Facility needs to document above ground petroleum tank inspection on a monthly basis. Facility needs to create an inspection form/log to document such inspections for tanks that contain petroleum product (new or used). All containers container containing used oil have to be labeled and closed (i.e. no used oil will spill out if the container is knocked over). This includes the trash can used to catch used oil from the oil filter crusher and the oil pan. Another option is label these kind of container "EMPTY DAILY" and making sure the content is emptied on a daily basis. There were two 5 gallon water jars that were used to store waste diesel. Either emptied the waste diesel into appropriate containers or label and close the containers.

Violation Description:

Failure to meet the following container management requirements:
(a) A container holding hazardous waste must always be closed during storage, except when it is necessary to add or remove waste.
(b) A container holding hazardous waste must not be opened, handled, or stored in a manner which may rupture the container or cause it to leak.

Violations

Violation Date: 05/24/2018 ***Violation Source:*** CERS
Violation Program: HMRRP ***Violation Division:*** San Mateo County Environmental Health
Citation: HSC 6.95 25508(a)(1) - California Health and Safety Code, Chapter 6.95, Section(s) 25508(a)(1)
Violation Notes:

Returned to compliance on 09/11/2018. Please submit the annual Hazardous Material Business Plan within 30 days for 2018.

Violation Description:

Failure to annually review and electronically certify that the business plan is complete and accurate on or before the annual due date.

Violations

Violation Date: 05/02/2022 ***Violation Source:*** CERS
Violation Program: HW ***Violation Division:*** San Mateo County Environmental Health
Citation: 40 CFR 1 262.34(d)(5)(iii) - U.S. Code of Federal Regulations, Title 40, Chapter 1, Section(s) 262.34(d)(5)(iii)
Violation Notes:

Returned to compliance on 10/24/2022. Observation: While weekly training occurs, it was confirmed that hazardous waste training is not part of standard training material. Corrective action: Please conduct training that covers hazardous waste and send documentation to the inspector by the comply by date. Ensure hazardous waste training is conducted on an annual basis.

Violation Description:

Failure to ensure that all employees are thoroughly familiar with proper waste handling and emergency procedures, relevant to their responsibilities during normal facility operations and emergencies.

Violations

Violation Date: 03/06/2020 ***Violation Source:*** CERS
Violation Program: HMRRP ***Violation Division:*** San Mateo County Environmental Health
Citation: HSC 6.95 25508(a)(1) - California Health and Safety Code, Chapter 6.95, Section(s) 25508(a)(1)
Violation Notes:

Returned to compliance on 05/04/2020. Please add CO2 in the chemical inventory of the Hazardous Materials Business Plan within 30 days and re-submit

Violation Description:

Failure to complete and electronically submit hazardous material inventory information for all reportable hazardous materials on site at or above reportable quantities.

Violations

Violation Date: 05/09/2017 ***Violation Source:*** CERS
Violation Program: HW ***Violation Division:*** San Mateo County Environmental Health
Citation: 22 CCR 12 66262.12 - California Code of Regulations, Title 22, Chapter 12, Section(s) 66262.12
Violation Notes:

Returned to compliance on 09/15/2017. Facility needs to re-activate EPA ID #.

Violation Description:

Failure to obtain an Identification Number prior to treating, storing, disposing of, transporting or offering for transportation any hazardous waste.

Violations

Violation Date: 05/02/2022 ***Violation Source:*** CERS
Violation Program: APSA ***Violation Division:*** San Mateo County Environmental Health
Citation: HSC 6.67 25270.4.5 (a) - California Health and Safety Code, Chapter 6.67, Section(s) 25270.4.5 (a)
Violation Notes:

Returned to compliance on 05/09/2022. OBSERVATION: Failure to perform and/or document the five-year review of the SPCC plan. Last review was in 2015. Review was due 2020. CORRECTIVE ACTION: Complete and document the 5 year review of SPCC Plan and submit verification of proper completion.

Violation Description:

Failure to complete a review and evaluation of the SPCC Plan at least once every five years, document the completion of the review, and sign a statement as to whether the SPCC Plan will be amended.

Violations

Violation Date: 05/02/2022 ***Violation Source:*** CERS
Violation Program: HMRRP ***Violation Division:*** San Mateo County Environmental Health
Citation: HSC 6.95 25508(a)(3) - California Health and Safety Code, Chapter 6.95, Section(s) 25508(a)(3)
Violation Notes:

Returned to compliance on 05/02/2022. Observation: The presence of Diptane (660 G) and the quantity of DEF were more than 100% off reported quantities. Corrected on site in conjunction with John Dower. Corrective action: No action required, corrected on site.

Violation Description:

Failure to complete and electronically submit hazardous material inventory information for all reportable hazardous materials on site at or above reportable quantities.

Violations

Violation Date: 05/02/2022 ***Violation Source:*** CERS
Violation Program: HW ***Violation Division:*** San Mateo County Environmental Health
Citation: 22 CCR 12 66262.34(f) - California Code of Regulations, Title 22, Chapter 12, Section(s) 66262.34(f)
Violation Notes:

Returned to compliance on 05/02/2022. Observation: The red AST did not have a hazardous waste label. Added on and filled out on site. Corrective action: No action required, corrected on site.

Violation Description:

Failure to properly label hazardous waste accumulation containers and portable tanks with the following requirements: "Hazardous Waste", name and address of the generator, physical and chemical characteristics of the Hazardous Waste, and starting accumulation date.

Violations

Violation Date: 05/02/2022 ***Violation Source:*** CERS
Violation Program: APSA ***Violation Division:*** San Mateo County Environmental Health
Citation: HSC 6.67 25270.4.5(a) - California Health and Safety Code, Chapter 6.67, Section(s) 25270.4.5(a)
Violation Notes:

Returned to compliance on 10/24/2022. Observation: No SPCC training documentation was available and SPCC training was confirmed to not occur on a regular basis or in the past year. Corrective action: please provide training that covers your SPCC and related responsibilities and provide documentation the the inspector by the comply by date.

Violation Description:

Failure to conduct spill prevention briefing for oil-handling personnel at least once a year to assure adequate understanding of the SPCC Plan.

Violations

Violation Date: 05/09/2017 ***Violation Source:*** CERS
Violation Program: APSA ***Violation Division:*** San Mateo County Environmental Health
Citation: HSC 6.67 25270.4.5(a) - California Health and Safety Code, Chapter 6.67, Section(s) 25270.4.5(a)
Violation Notes:

Returned to compliance on 06/06/2017. Facility needs to document above ground petroleum tank inspection on a monthly basis. Facility needs to create an inspection form/log to document such inspections for tanks that contain petroleum product (new or used).

Violation Description:

Failure to discuss in the SPCC Plan procedures to test or inspect each aboveground container for integrity in accordance with industry standards:

1. On a regular schedule.

2. After material repairs are made.

3. By qualified personnel.

4. The frequency and type of testing and inspections based on container size, configuration, and design.

Violations

Violation Date: 05/02/2022 ***Violation Source:*** CERS
Violation Program: APSA ***Violation Division:*** San Mateo County Environmental Health
Citation: HSC 6.67 25270.4.5(a) - California Health and Safety Code, Chapter 6.67, Section(s) 25270.4.5(a)
Violation Notes:

Returned to compliance on 05/09/2022. Observation: Several of the secondary containment structures had free standing oil in the base. Upon closer look, the drums/tanks were not leaking, its likely flow from the metal filter draining stage. Corrective action: Clean secondary containment of all standing product. Provide photo evidence by the comply by date. In particular please document the metal filter drum containment has being cleaned as this was by far the worst one.

Violation Description:

Failure to promptly correct visible discharges and promptly remove any accumulations of oil in diked areas.

Evaluations

Eval Date: 05/19/2015
Violations Found: No
Eval General Type: Compliance Evaluation Inspection
Eval Type: Routine done by local agency
Eval Division: San Mateo County Environmental Health
Eval Program: HMRRP
Eval Source: CERS
Eval Notes:

Eval Date: 08/22/2017
Violations Found: No
Eval General Type: Other/Unknown
Eval Type: Other, not routine, done by local agency
Eval Division: San Mateo County Environmental Health
Eval Program: APSA
Eval Source: CERS
Eval Notes:

Eval Date: 05/09/2017
Violations Found: No
Eval General Type: Other/Unknown
Eval Type: Other, not routine, done by local agency
Eval Division: San Mateo County Environmental Health
Eval Program: HMRRP
Eval Source: CERS
Eval Notes:

Eval Date: 05/09/2017
Violations Found: No
Eval General Type: Other/Unknown
Eval Type: Other, not routine, done by local agency
Eval Division: San Mateo County Environmental Health
Eval Program: HW
Eval Source: CERS
Eval Notes:

Eval Date: 06/05/2015
Violations Found: No
Eval General Type: Other/Unknown
Eval Type: Other, not routine, done by local agency
Eval Division: San Mateo County Environmental Health
Eval Program: HMRRP
Eval Source: CERS
Eval Notes:

Eval Date: 05/09/2017
Violations Found: No
Eval General Type: Other/Unknown
Eval Type: Other, not routine, done by local agency
Eval Division: San Mateo County Environmental Health
Eval Program: APSA
Eval Source: CERS

Eval Notes:

SPCC plan review; Note: data in [EVAL Notes] field for some records is truncated from the source.

Eval Date: 03/06/2020
Violations Found: No
Eval General Type: Compliance Evaluation Inspection
Eval Type: Routine done by local agency
Eval Division: San Mateo County Environmental Health
Eval Program: APSA
Eval Source: CERS
Eval Notes:

Facility has a 1000 gallon used oil tank, 1000 gallon motor oil and a 2000 gallon diesel ASTs; Note: data in [EVAL Notes] field for some records is truncated from the source.

Eval Date: 06/03/2015
Violations Found: No
Eval General Type: Other/Unknown
Eval Type: Other, not routine, done by local agency
Eval Division: San Mateo County Environmental Health
Eval Program: APSA
Eval Source: CERS
Eval Notes:

Eval Date: 07/13/2015
Violations Found: No
Eval General Type: Other/Unknown
Eval Type: Other, not routine, done by local agency
Eval Division: San Mateo County Environmental Health
Eval Program: HMRRP
Eval Source: CERS
Eval Notes:

Eval Date: 05/19/2015
Violations Found: No
Eval General Type: Compliance Evaluation Inspection
Eval Type: Routine done by local agency
Eval Division: San Mateo County Environmental Health
Eval Program: HW
Eval Source: CERS
Eval Notes:

Eval Date: 05/19/2015
Violations Found: No
Eval General Type: Other/Unknown
Eval Type: Other, not routine, done by local agency
Eval Division: San Mateo County Environmental Health
Eval Program: HMRRP
Eval Source: CERS
Eval Notes:

Eval Date: 06/23/2015
Violations Found: No
Eval General Type: Other/Unknown
Eval Type: Other, not routine, done by local agency
Eval Division: San Mateo County Environmental Health
Eval Program: APSA
Eval Source: CERS
Eval Notes:

Eval Date: 05/09/2017
Violations Found: Yes

Eval General Type: Compliance Evaluation Inspection
Eval Type: Routine done by local agency
Eval Division: San Mateo County Environmental Health
Eval Program: HW
Eval Source: CERS
Eval Notes:

facility has a 750 Above ground storage tank for used oil. Facility crushes fuel filters and separate metal from paper filters. There were 3 used oil pick up in 2016. An electrician came to the facility late last year changing out fluorescent lights. The electrician took away the burned out light tubes. Facility has a oil water clarifier. Mr. Dower stated someone works at the airport for JMB takes the sludge for JMB. I advise JMB must keep a record of such pick up. For the most part the basin is used to catch dirt.; Note: data in [EVAL Notes] field for some records is truncated from the source.

Eval Date: 08/22/2017
Violations Found: No
Eval General Type: Other/Unknown
Eval Type: Other, not routine, done by local agency
Eval Division: San Mateo County Environmental Health
Eval Program: HW
Eval Source: CERS
Eval Notes:

Eval Date: 04/02/2021
Violations Found: No
Eval General Type: Other/Unknown
Eval Type: Other, not routine, done by local agency
Eval Division: San Mateo County Environmental Health
Eval Program: HMRRP
Eval Source: CERS
Eval Notes:

Eval Date: 08/02/2020
Violations Found: No
Eval General Type: Other/Unknown
Eval Type: Other, not routine, done by local agency
Eval Division: San Mateo County Environmental Health
Eval Program: HMRRP
Eval Source: CERS
Eval Notes:

Eval Date: 05/19/2015
Violations Found: No
Eval General Type: Other/Unknown
Eval Type: Other, not routine, done by local agency
Eval Division: San Mateo County Environmental Health
Eval Program: HW
Eval Source: CERS
Eval Notes:

Eval Date: 05/02/2022
Violations Found: Yes
Eval General Type: Compliance Evaluation Inspection
Eval Type: Routine done by local agency
Eval Division: San Mateo County Environmental Health
Eval Program: APSA
Eval Source: CERS
Eval Notes:

Date if first inspection: 4/29/22 Met with Michael Sousa Date of second inspection: 5/2/2022 Met with John Dower Jdower@jmbconstruction.com Tier 1 SPCC Tanks on site: Waste oil Tanks 1000+500 G Diesel Tank 2000 G Hydraulic oil 220 New Oil 1000 DEF 330 G Waste fuel Filters 110 G ---------- Needs to add Diptane 5 year; Note: data in [EVAL Notes] field for some records is truncated from the source.

Eval Date: 06/19/2015
Violations Found: No
Eval General Type: Other/Unknown

Eval Type: Other, not routine, done by local agency
Eval Division: San Mateo County Environmental Health
Eval Program: HMRRP
Eval Source: CERS
Eval Notes:

Eval Date: 07/09/2018
Violations Found: No
Eval General Type: Other/Unknown
Eval Type: Other, not routine, done by local agency
Eval Division: San Mateo County Environmental Health
Eval Program: HMRRP
Eval Source: CERS
Eval Notes:

Eval Date: 08/18/2017
Violations Found: No
Eval General Type: Other/Unknown
Eval Type: Other, not routine, done by local agency
Eval Division: San Mateo County Environmental Health
Eval Program: HW
Eval Source: CERS
Eval Notes:

Eval Date: 08/21/2017
Violations Found: No
Eval General Type: Other/Unknown
Eval Type: Other, not routine, done by local agency
Eval Division: San Mateo County Environmental Health
Eval Program: HW
Eval Source: CERS
Eval Notes:

Eval Date: 05/19/2015
Violations Found: No
Eval General Type: Compliance Evaluation Inspection
Eval Type: Routine done by local agency
Eval Division: San Mateo County Environmental Health
Eval Program: APSA
Eval Source: CERS
Eval Notes:

Eval Date: 05/24/2018
Violations Found: No
Eval General Type: Compliance Evaluation Inspection
Eval Type: Routine done by local agency
Eval Division: San Mateo County Environmental Health
Eval Program: HW
Eval Source: CERS
Eval Notes:

Waste generated at the facility: oil water separator sludge, used oil. Florescent lights are serviced by a contractor. EPA ID# for the facility is CAL000212944 (J M B Construction) - Facility uses this number for disposal purpose. There is also another EPA ID # for JMB Construction (which is not used by the facility).; Note: data in [EVAL Notes] field for some records is truncated from the source.

Eval Date: 05/02/2022
Violations Found: Yes
Eval General Type: Compliance Evaluation Inspection
Eval Type: Routine done by local agency
Eval Division: San Mateo County Environmental Health
Eval Program: HMRRP
Eval Source: CERS
Eval Notes:

Date if first inspection: 4/29/22 Met with Michael Sousa Date of second inspection: 5/2/2022 Met with John Dower Jdower@jmbconstruction.com Haz Mat on site: Diesel 2000g (Above ground storage tank AST) Def 330 G IBC Antifreeze 110 G (2x 55 G drum) Oil 1000 G AST and assorted drums (4x) Waste oil 1500 G AST (500+ 1000 G respectively) CO2 approx 1500 ft^3 O2 Approx. 1800 Ft^3 Grease 30 G Diptane (fuel supplement) 660 G; Note: data in [EVAL Notes] field for some records is truncated from the source.

Eval Date: 03/06/2020
Violations Found: No
Eval General Type: Other/Unknown
Eval Type: Other, not routine, done by local agency
Eval Division: San Mateo County Environmental Health
Eval Program: APSA
Eval Source: CERS
Eval Notes:

Eval Date: 05/10/2022
Violations Found: No
Eval General Type: Other/Unknown
Eval Type: Other, not routine, done by local agency
Eval Division: San Mateo County Environmental Health
Eval Program: HMRRP
Eval Source: CERS
Eval Notes:

Eval Date: 05/20/2020
Violations Found: No
Eval General Type: Other/Unknown
Eval Type: Other, not routine, done by local agency
Eval Division: San Mateo County Environmental Health
Eval Program: HMRRP
Eval Source: CERS
Eval Notes:

Eval Date: 05/09/2017
Violations Found: Yes
Eval General Type: Compliance Evaluation Inspection
Eval Type: Routine done by local agency
Eval Division: San Mateo County Environmental Health
Eval Program: APSA
Eval Source: CERS
Eval Notes:

facility has a 1500 gallon above ground diesel tank and a 750 gallon above ground diesel tank.; Note: data in [EVAL Notes] field for some records is truncated from the source.

Eval Date: 05/02/2022
Violations Found: Yes
Eval General Type: Compliance Evaluation Inspection
Eval Type: Routine done by local agency
Eval Division: San Mateo County Environmental Health
Eval Program: HW
Eval Source: CERS
Eval Notes:

Date if first inspection: 4/29/22 Met with Michael Sousa Date of second inspection: 5/2/2022 Met with John Dower Jdower@jmbconstruction.com Haz waste on site: Used oil (two AST) 1500 G capacity Red AST (500 G is used for collecting oil from metal filters) Black AST (1000 G used for all other waste oils) Paper filters (not on site during inspection); Note: data in [EVAL Notes] field for some records is truncated from the source.

Eval Date: 03/06/2020
Violations Found: Yes
Eval General Type: Compliance Evaluation Inspection
Eval Type: Routine done by local agency
Eval Division: San Mateo County Environmental Health
Eval Program: HMRRP
Eval Source: CERS

Eval Notes:

he latest HMBP submitted on 4/30/2019 via San Mateo Portal.; Note: data in [EVAL Notes] field for some records is truncated from the source.

Eval Date: 05/24/2018
Violations Found: Yes
Eval General Type: Compliance Evaluation Inspection
Eval Type: Routine done by local agency
Eval Division: San Mateo County Environmental Health
Eval Program: HMRRP
Eval Source: CERS
Eval Notes:

Last HMBP submission was on 5/2/2017; Note: data in [EVAL Notes] field for some records is truncated from the source.

Eval Date: 09/22/2016
Violations Found: No
Eval General Type: Other/Unknown
Eval Type: Other, not routine, done by local agency
Eval Division: San Mateo County Environmental Health
Eval Program: HMRRP
Eval Source: CERS
Eval Notes:

Eval Date: 03/06/2020
Violations Found: No
Eval General Type: Compliance Evaluation Inspection
Eval Type: Routine done by local agency
Eval Division: San Mateo County Environmental Health
Eval Program: HW
Eval Source: CERS
Eval Notes:

Hazardous waste generated at the facility: - Used oil in a 1000 gallon AST - Filters astored in two 55 gallon drums - Waste absorbent - Clarifier waste sludge - Pick up by Republic Services Facility's EPA ID# is: CAL000212944; Note: data in [EVAL Notes] field for some records is truncated from the source.

Eval Date: 05/09/2017
Violations Found: No
Eval General Type: Compliance Evaluation Inspection
Eval Type: Routine done by local agency
Eval Division: San Mateo County Environmental Health
Eval Program: HMRRP
Eval Source: CERS
Eval Notes:

HMBP re-certified during the first week on 5/2017. Facility owns the property.; Note: data in [EVAL Notes] field for some records is truncated from the source.

Eval Date: 05/13/2015
Violations Found: No
Eval General Type: Other/Unknown
Eval Type: Other, not routine, done by local agency
Eval Division: San Mateo County Environmental Health
Eval Program: HMRRP
Eval Source: CERS
Eval Notes:

Eval Date: 05/24/2018
Violations Found: No
Eval General Type: Compliance Evaluation Inspection
Eval Type: Routine done by local agency
Eval Division: San Mateo County Environmental Health
Eval Program: APSA

Eval Source: CERS
Eval Notes:

The current SPCC Plan is dated 2016; Note: data in [EVAL Notes] field for some records is truncated from the source.

Eval Date: 06/02/2015
Violations Found: No
Eval General Type: Other/Unknown
Eval Type: Other, not routine, done by local agency
Eval Division: San Mateo County Environmental Health
Eval Program: APSA
Eval Source: CERS
Eval Notes:

Eval Date: 03/06/2020
Violations Found: No
Eval General Type: Other/Unknown
Eval Type: Other, not routine, done by local agency
Eval Division: San Mateo County Environmental Health
Eval Program: HW
Eval Source: CERS
Eval Notes:

Eval Date: 06/17/2014
Violations Found: No
Eval General Type: Other/Unknown
Eval Type: Other, not routine, done by local agency
Eval Division: San Mateo County Environmental Health
Eval Program: HMRRP
Eval Source: CERS
Eval Notes:

FEM Assisted facility with entering the HMBP electronically, facility has more questions, but will try to enter the required information first, before asking for assistance.; Note: data in [EVAL Notes] field for some records is truncated from the source.

Eval Date: 09/15/2017
Violations Found: No
Eval General Type: Other/Unknown
Eval Type: Other, not routine, done by local agency
Eval Division: San Mateo County Environmental Health
Eval Program: HW
Eval Source: CERS
Eval Notes:

Eval Date: 05/13/2020
Violations Found: No
Eval General Type: Other/Unknown
Eval Type: Other, not routine, done by local agency
Eval Division: San Mateo County Environmental Health
Eval Program: HMRRP
Eval Source: CERS
Eval Notes:

Eval Date: 05/16/2018
Violations Found: No
Eval General Type: Other/Unknown
Eval Type: Other, not routine, done by local agency
Eval Division: San Mateo County Environmental Health
Eval Program: HW
Eval Source: CERS
Eval Notes:

Eval Date: 08/14/2017

Violations Found: No
Eval General Type: Other/Unknown
Eval Type: Other, not routine, done by local agency
Eval Division: San Mateo County Environmental Health
Eval Program: HMRRP
Eval Source: CERS
Eval Notes:

Eval Date: 07/17/2019
Violations Found: No
Eval General Type: Other/Unknown
Eval Type: Other, not routine, done by local agency
Eval Division: San Mateo County Environmental Health
Eval Program: HMRRP
Eval Source: CERS
Eval Notes:

Affiliations

Affil Type Desc: Parent Corporation
Entity Name: JMB CONSTRUCTION, INC
Entity Title:
Address:
City:
State:
Country:
Zip Code:
Phone:

Affil Type Desc: Identification Signer
Entity Name: Pamela Burns
Entity Title: Office manager
Address:
City:
State:
Country:
Zip Code:
Phone:

Affil Type Desc: Document Preparer
Entity Name: John Dower
Entity Title:
Address:
City:
State:
Country:
Zip Code:
Phone:

Affil Type Desc: Facility Mailing Address
Entity Name: Mailing Address
Entity Title:
Address: 132 S MAPLE AVE
City: SOUTH SAN FRANCISCO
State: CA
Country:
Zip Code: 94080
Phone:

Affil Type Desc: Legal Owner
Entity Name: JMB CONSTRUCTION, INC
Entity Title:
Address: 132 MAPLE
City: S SAN FRANCISCO
State: CA
Country: United States

Map Key	Number of Records	Direction	Distance (mi/ft)	Elev/Diff (ft)	Site	DB

Zip Code:	94080
Phone:	(650) 267-5300
Affil Type Desc:	CUPA District
Entity Name:	San Mateo County Environmental Health
Entity Title:	
Address:	2000 Alameda de las Pulgas, Suite 100
City:	San Mateo
State:	CA
Country:	
Zip Code:	94403
Phone:	(650) 372-6200
Affil Type Desc:	Environmental Contact
Entity Name:	John Dower
Entity Title:	
Address:	132 So Maple Ave
City:	S San Francisco
State:	CA
Country:	
Zip Code:	94080
Phone:	
Affil Type Desc:	Operator
Entity Name:	Margaret Burke
Entity Title:	
Address:	
City:	
State:	
Country:	
Zip Code:	
Phone:	(650) 267-5300

Coordinates

Env Int Type Code:	HWG	**Longitude:**	-122.415550
Program ID:	10068349	**Coord Name:**	
Latitude:	37.648586	**Ref Point Type Desc:**	Unknown

Map Key	Number of Records	Direction	Distance (mi/ft)	Elev/Diff (ft)	Site	DB
224	7 of7	SSW	0.19 / 1,022.36	11.67 / -16	N.S.F.L. CENTRAL 132 SOUTH MAPLE AVENUE SOUTH SAN FRANCISCO CA	HIST TANK

Owner Name:	A. R. SANTUCCI	**No of Containers:**	2
Owner Street:	132 SOUTH MAPLE AVENUE	**County:**	SAN MATEO
Owner City:	SO. SAN FRANCISCO	**Facility State:**	CA
Owner State:	CA	**Facility Zip:**	94080
Owner Zip:	94080		

Map Key	Number of Records	Direction	Distance (mi/ft)	Elev/Diff (ft)	Site	DB
225	1 of1	SSE	0.19 / 1,029.00	12.10 / -15	CROWN CATERING 1381 LOWRIE AVE S SAN FRANCISCO CA	UST SWEEPS

C C:	A41-000-550008	**D Filename:**	SITE14A
BOE:		**Page No:**	160
Comp:	550008	**County:**	SAN MATEO
Status:	ACTIVE	**State :**	CA
No of Tanks:		**Zip:**	94080
Jurisdict:	SAN MATEO COUNTY	**Latitude:**	37.644964
Agency:	ENVIRONMENTAL HEALTH	**Longitude:**	-122.411343
Phone:		**Georesult:**	S5HPNTS-ZA

Map Key	Number of Records	Direction	Distance (mi/ft)	Elev/Diff (ft)	Site	DB
226	1 of3	N	0.20 / 1,030.74	58.92 / 32	ASSOCIATED GLOBAL SYSTEMS 415 GRAND	CUPA SANMATEO

Map Key	Number of Records	Direction	Distance (mi/ft)	Elev/Diff (ft)	Site	DB
					SOUTH SAN FRANCISCO CA 94080	

Facility ID: FA0051904

Detail(s)

Program Category: BUSINESS PLAN PROGRAM
Billing Status: Inactive, non-billable
Program Element: STORES MV FUELS OR WASTE ONLY

226	2 of3	N	0.20 / 1,030.74	58.92 / 32	EXPEDITORS 415 GRAND SOUTH SAN FRANCISCO CA 94080	CUPA SANMATEO

Facility ID: FA0026811

Detail(s)

Program Category: BUSINESS PLAN PROGRAM
Billing Status: Inactive, non-billable
Program Element: STORES HAZ MAT <219GAL,1,999LB, 879CF

226	3 of3	N	0.20 / 1,030.74	58.92 / 32	AEI RADIX 415 GRAND SOUTH SAN FRANCISCO CA 94080	CUPA SANMATEO

Facility ID: FA0024365

Detail(s)

Program Category: BUSINESS PLAN PROGRAM
Billing Status: Inactive, non-billable
Program Element: STORES HAZ MAT <219GAL,1,999LB, 879CF

227	1 of4	W	0.20 / 1,037.96	21.23 / -6	KLIX CORPORATION 551 RAILROAD AVE. SOUTH SAN FRANCISCO CA 94080	HHSS

County: San Mateo
Tank Details Microfiche: http://geotracker.waterboards.ca.gov/ustpdfs/pdf/0002bfcd.pdf

227	2 of4	W	0.20 / 1,037.96	21.23 / -6	KLIX CORPORATION 551 RAILROAD AVE. SOUTH SAN FRANCISCO CA	HIST TANK

Owner Name: KLIX CORPORATION
Owner Street: 551 RAILROAD AVE.
Owner City: SOUTH SAN FRANCISCO
Owner State: CA
Owner Zip: 94080

No of Containers: 4
County: SAN MATEO
Facility State: CA
Facility Zip: 94080

227	3 of4	W	0.20 / 1,037.96	21.23 / -6	KLIX CORPORATION 551 RAILROAD AVE S SAN FRANCISCO CA	UST SWEEPS

Map Key	Number of Records	Direction	Distance (mi/ft)	Elev/Diff (ft)	Site	DB

C C:	I41-000-550130	**D Filename:**	NSITE4
BOE:		**Page No:**	368
Comp:	550130	**County:**	SAN MATEO
Status:	INACTIVE	**State :**	CA
No of Tanks:	1	**Zip:**	94080
Jurisdict:	SAN MATEO COUNTY	**Latitude:**	37.654097
Agency:	ENVIRONMENTAL HEALTH	**Longitude:**	-122.419196
Phone:	(415) 000-0000	**Georesult:**	S5HPNTS-ZA

Tank Details

Tank ID:	000002	**S Contain:**	NONE
O Tank ID:		**Stg:**	
SWRCB No:	41-000-550130-000002	**Storage :**	PRODUCT
Removed:	01-01-93	**Storag Type:**	PRODUCT
Installed:	01-01-93	**P Contain:**	BARE STEEL
A Date:		**Content:**	REG UNLEADED
Capac:	1000	**ONA:**	
Tank Use:	M.V. FUEL	**D File Name:**	NTANK4

227	***4 of4***	***W***	***0.20 / 1,037.96***	***21.23 / -6***	***KLIX CORPORATION 551 RAILROAD AVE S SAN FRANCISCO CA***	***UST SWEEPS***

C C:	A41-000-550130	**D Filename:**	SITE14A
BOE:		**Page No:**	162
Comp:	550130	**County:**	SAN MATEO
Status:	ACTIVE	**State :**	CA
No of Tanks:		**Zip:**	94080
Jurisdict:	SAN MATEO COUNTY	**Latitude:**	37.654097
Agency:	ENVIRONMENTAL HEALTH	**Longitude:**	-122.419196
Phone:		**Georesult:**	S5HPNTS-ZA

228	***1 of3***	***NNW***	***0.20 / 1,039.53***	***82.95 / 56***	***GENENTECH SOUTH CAMPUS B43 465 GRAND SOUTH SAN FRANCISCO CA 94080***	***CUPA SANMATEO***

Facility ID:	FA0033324

Detail(s)

Program Category:	ABOVE GROUND PETROLEUM STORAGE (AST)
Billing Status:	Inactive, non-billable
Program Element:	TANK STOR CAP => 100,000 & <1,000,000 GAL
Program Category:	HAZARDOUS WASTE PROGRAM
Billing Status:	Inactive, non-billable
Program Element:	GENERATES & RECYCLES WASTE OIL/SOLVENT
Program Category:	BUSINESS PLAN PROGRAM
Billing Status:	Inactive, non-billable
Program Element:	STORES HAZ MAT >32000GAL, 224000LB, 112000CF
Program Category:	ABOVE GROUND PETROLEUM STORAGE (AST)
Billing Status:	Inactive, non-billable
Program Element:	ABOVE GROUND TANK/SPCC

228	***2 of3***	***NNW***	***0.20 / 1,039.53***	***82.95 / 56***	***GENENTECH-BLDG 43 465 GRAND SOUTH SAN FRANCISCO CA 94080***	***CUPA SANMATEO***

Map Key	Number of Records	Direction	Distance (mi/ft)	Elev/Diff (ft)	Site	DB

Facility ID: FA0035255

Detail(s)

Program Category: MEDICAL WASTE
Billing Status: Inactive, non-billable
Program Element: LQG OFF-SITE TREATMENT >200 LB/MO

Map Key	Number of Records	Direction	Distance (mi/ft)	Elev/Diff (ft)	Site	DB
228	3 of3	NNW	0.20 / 1,039.53	82.95 / 56	GENENTECH-BLDG 43 465 GRAND SOUTH SAN FRANCISCO CA 94080	MED WST SANMATEO

Facility ID: FA0035255 **Record ID:**

Details

Record ID: PR0053069 **Curr Insp:**
Status: **Strt No:**
PE: 4506 **Strt Addr:**
Billing Code: 02
Program Element: LQG OFF-SITE TREATMENT >200 LB/MO

Map Key	Number of Records	Direction	Distance (mi/ft)	Elev/Diff (ft)	Site	DB
229	1 of10	NW	0.20 / 1,043.50	82.30 / 55	CORRINE K WOO, DDS 225 SPRUCE SOUTH SAN FRANCISCO CA 94080	CUPA SANMATEO

Facility ID: FA0028362

Detail(s)

Program Category: HAZARDOUS WASTE PROGRAM
Billing Status: Inactive, non-billable
Program Element: GENERATES <27 GAL/YEAR

Map Key	Number of Records	Direction	Distance (mi/ft)	Elev/Diff (ft)	Site	DB
229	2 of10	NW	0.20 / 1,043.50	82.30 / 55	UNILAB SSF 225 SPRUCE SOUTH SAN FRANCISCO CA 94080	CUPA SANMATEO

Facility ID: FA0024334

Detail(s)

Program Category: MEDICAL WASTE
Billing Status: Inactive, non-billable
Program Element: SQG WITH TRANSPORT

Map Key	Number of Records	Direction	Distance (mi/ft)	Elev/Diff (ft)	Site	DB
229	3 of10	NW	0.20 / 1,043.50	82.30 / 55	ST LUKES HOSPITAL LABORATORY 225 SPRUCE SOUTH SAN FRANCISCO CA 94080	CUPA SANMATEO

Facility ID: FA0026866

Detail(s)

Program Category: MEDICAL WASTE

Map Key	Number of Records	Direction	Distance (mi/ft)	Elev/Diff (ft)	Site	DB

Billing Status: Inactive, non-billable
Program Element: SQG OFF-SITE TREATMENT (1-199 LB/MO)

229	4 of10	NW	0.20 / 1,043.50	82.30 / 55	WOO DDS, CORRINE K 225 SPRUCE SOUTH SAN FRANCISCO CA 94080	CUPA SANMATEO

Facility ID: FA0027717

Detail(s)

Program Category: MEDICAL WASTE
Billing Status: Inactive, non-billable
Program Element: SQG DENTAL FAC W/ PHOTO WASTE SELF CERTIF

Program Category: MEDICAL WASTE
Billing Status: Inactive, non-billable
Program Element: TIER 1 SQG REGISTRATION

229	5 of10	NW	0.20 / 1,043.50	82.30 / 55	DAVID MD, ROMEO C 225 SPRUCE SOUTH SAN FRANCISCO CA 94080	CUPA SANMATEO

Facility ID: FA0034549

Detail(s)

Program Category: MEDICAL WASTE
Billing Status: Inactive, non-billable
Program Element: SQG OFF-SITE TREATMENT (1-199 LB/MO)

229	6 of10	NW	0.20 / 1,043.50	82.30 / 55	MANUEL LUNA MD INC 225 SPRUCE SOUTH SAN FRANCISCO CA 94080	CUPA SANMATEO

Facility ID: FA0034550

Detail(s)

Program Category: MEDICAL WASTE
Billing Status: Inactive, non-billable
Program Element: SQG OFF-SITE TREATMENT (1-199 LB/MO)

229	7 of10	NW	0.20 / 1,043.50	82.30 / 55	ST LUKES HOSPITAL LABORATORY 225 SPRUCE SOUTH SAN FRANCISCO CA 94080	MED WST SANMATEO

Facility ID: FA0026866 **Record ID:**

Details

Record ID: PR0039857 **Curr Insp:**
Status: **Strt No:**
PE: 4510 **Strt Addr:**
Billing Code: 02
Program Element: SQG OFF-SITE TREATMENT (1-199 LB/MO)

Map Key	Number of Records	Direction	Distance (mi/ft)	Elev/Diff (ft)	Site	DB
229	8 of10	NW	0.20 / 1,043.50	82.30 / 55	WOO DDS, CORRINE K 225 SPRUCE SOUTH SAN FRANCISCO CA 94080	MED WST SANMATEO

Facility ID: FA0027717 **Record ID:**

Details

Record ID: PR0047008 **Curr Insp:**
Status: **Strt No:**
PE: 4512 **Strt Addr:**
Billing Code: 02
Program Element: SQG DENTAL FAC W/ PHOTO WASTE SELF CERTIF

Details

Record ID: PR0044752 **Curr Insp:**
Status: **Strt No:**
PE: 4516 **Strt Addr:**
Billing Code:
Program Element: TIER 1 SQG REGISTRATION

229	9 of10	NW	0.20 / 1,043.50	82.30 / 55	MANUEL LUNA MD INC 225 SPRUCE SOUTH SAN FRANCISCO CA 94080	MED WST SANMATEO

Facility ID: FA0034550 **Record ID:**

Details

Record ID: PR0052694 **Curr Insp:**
Status: **Strt No:**
PE: 4510 **Strt Addr:**
Billing Code: 02
Program Element: SQG OFF-SITE TREATMENT (1-199 LB/MO)

229	10 of10	NW	0.20 / 1,043.50	82.30 / 55	DAVID MD, ROMEO C 225 SPRUCE SOUTH SAN FRANCISCO CA 94080	MED WST SANMATEO

Facility ID: FA0034549 **Record ID:**

Details

Record ID: PR0052693 **Curr Insp:**
Status: **Strt No:**
PE: 4510 **Strt Addr:**
Billing Code: 02
Program Element: SQG OFF-SITE TREATMENT (1-199 LB/MO)

230	1 of1	NW	0.20 / 1,044.27	82.18 / 55	BIMBO BAKERIES USA / OROWEAT 264 SPRUCE SOUTH SAN FRANCISCO CA 94080	CUPA SANMATEO

Facility ID: FA0017742

Map Key	Number of Records	Direction	Distance (mi/ft)	Elev/Diff (ft)	Site	DB

Detail(s)

Program Category: HAZARDOUS WASTE PROGRAM
Billing Status: Active, billable
Program Element: GENERATES & RECYCLES WASTE OIL/SOLVENT

Program Category: BUSINESS PLAN PROGRAM
Billing Status: Active, billable
Program Element: STORES HAZ MAT <1,199GAL,9,999LB,4,799CF

Program Category: ABOVE GROUND PETROLEUM STORAGE (AST)
Billing Status: Inactive, non-billable
Program Element: TIER I: TANK STOR CAP =>1,320 & <5,000 GAL

Program Category: UNDERGROUND TANK PROGRAM
Billing Status: Inactive, non-billable
Program Element: UNDERGROUND TANK - GENERAL

Program Category: STORMWATER
Billing Status: Inactive, non-billable
Program Element: STORMWATER ANNUAL INSPECTION FEE

231	*1 of6*	*NW*	*0.20 / 1,053.50*	*83.59 / 56*	***FREEMAN*** ***245 SPRUCE*** ***SOUTH SAN FRANCISCO CA*** ***94080***	***CUPA SANMATEO***

Facility ID: FA0052881

Detail(s)

Program Category: HAZARDOUS WASTE PROGRAM
Billing Status: Active, billable
Program Element: GENERATES & RECYCLES WASTE OIL/SOLVENT

Program Category: BUSINESS PLAN PROGRAM
Billing Status: Active, billable
Program Element: STORES MV FUELS OR WASTE ONLY

231	*2 of6*	*NW*	*0.20 / 1,053.50*	*83.59 / 56*	***DBI BEVERAGE SAN FRANCISCO*** ***245 SPRUCE*** ***SOUTH SAN FRANCISCO CA*** ***94080***	***CUPA SANMATEO***

Facility ID: FA0052367

Detail(s)

Program Category: BUSINESS PLAN PROGRAM
Billing Status: Inactive, non-billable
Program Element: STORES HAZ MAT <219GAL,1,999LB, 879CF

Program Category: HAZARDOUS WASTE PROGRAM
Billing Status: Inactive, non-billable
Program Element: GENERATES & RECYCLES WASTE OIL/SOLVENT

231	*3 of6*	*NW*	*0.20 / 1,053.50*	*83.59 / 56*	***SHAMROCK MOVING & STORAGE INC*** ***245 SPRUCE*** ***SOUTH SAN FRANCISCO CA*** ***94080***	***CUPA SANMATEO***

Map Key	Number of Records	Direction	Distance (mi/ft)	Elev/Diff (ft)	Site	DB

Facility ID: FA0050151

Detail(s)

Program Category: HAZARDOUS WASTE PROGRAM
Billing Status: Inactive, non-billable
Program Element: GENERATES <27 GAL/YEAR

Map Key	Number of Records	Direction	Distance (mi/ft)	Elev/Diff (ft)	Site	DB
231	4 of6	NW	0.20 / 1,053.50	83.59 / 56	FINE ARTS MUSEUMS OF SF 245A SPRUCE SOUTH SAN FRANCISCO CA 94080	CUPA SANMATEO

Facility ID: FA0027161

Detail(s)

Program Category: BUSINESS PLAN PROGRAM
Billing Status: Inactive, non-billable
Program Element: STORES MV FUELS OR WASTE ONLY

Program Category: HAZARDOUS WASTE PROGRAM
Billing Status: Inactive, non-billable
Program Element: GENERATES <27 GAL/YEAR

Map Key	Number of Records	Direction	Distance (mi/ft)	Elev/Diff (ft)	Site	DB
231	5 of6	NW	0.20 / 1,053.50	83.59 / 56	ZELLERBACH PAPER CO 245 SPRUCE SOUTH SAN FRANCISCO CA 94080	CUPA SANMATEO

Facility ID: FA0017899

Detail(s)

Program Category: HAZARDOUS WASTE PROGRAM
Billing Status: Inactive, non-billable
Program Element: GENERATES & RECYCLES WASTE OIL/SOLVENT

Program Category: UNDERGROUND TANK PROGRAM
Billing Status: Inactive, non-billable
Program Element: UNDERGROUND TANK - GENERAL

Program Category: BUSINESS PLAN PROGRAM
Billing Status: Inactive, non-billable
Program Element: STORES HAZ MAT <31999GAL,223999LB, 111999CF

Map Key	Number of Records	Direction	Distance (mi/ft)	Elev/Diff (ft)	Site	DB
231	6 of6	NW	0.20 / 1,053.50	83.59 / 56	GOLDEN BRANDS SAN FRANCISCO 245 SPRUCE SOUTH SAN FRANCISCO CA 94080	CUPA SANMATEO

Facility ID: FA0067385

Detail(s)

Program Category: BUSINESS PLAN PROGRAM
Billing Status: Active, billable
Program Element: STORES HAZ MAT <1,199GAL,9,999LB,4,799CF

Program Category: HAZARDOUS WASTE PROGRAM
Billing Status: Active, billable

Map Key	Number of Records	Direction	Distance (mi/ft)	Elev/Diff (ft)	Site	DB

Program Element: GENERATES & RECYCLES WASTE OIL/SOLVENT

232	1 of2	SSW	0.20 / 1,053.74	12.82 / -14	RYAN ENGINEERING INC 141 MAPLE SOUTH SAN FRANCISCO CA 94080	CUPA SANMATEO

Facility ID: FA0012482

Detail(s)

Program Category: HAZARDOUS WASTE PROGRAM
Billing Status: Active, billable
Program Element: GENERATES & RECYCLES WASTE OIL/SOLVENT

Program Category: ABOVE GROUND PETROLEUM STORAGE (AST)
Billing Status: Inactive, non-billable
Program Element: TIER I: TANK STOR CAP =>1,320 & <5,000 GAL

Program Category: BUSINESS PLAN PROGRAM
Billing Status: Active, billable
Program Element: STORES HAZ MAT <6999 GAL, 55999 LB, 2799CF

Program Category: CALARP PROGRAM
Billing Status: Inactive, non-billable
Program Element: CALARP - GENERAL

232	2 of2	SSW	0.20 / 1,053.74	12.82 / -14	RYAN ENGINEERING INC 141 S MAPLE SOUTH SAN FRANCISCO CA 94080	DELISTED CTNK

Site ID: 63477
County:
Tank Type:
Original Source: CTNK
Record Date: 13-FEB-2019
Latitude: 37.647984
Longitude: -122.414260

233	1 of1	SE	0.20 / 1,053.99	10.42 / -17	BROKE NECK KUSTOMS INC 1387 LOWRIE SOUTH SAN FRANCISCO CA 94080	CUPA SANMATEO

Facility ID: FA0030309

Detail(s)

Program Category: BUSINESS PLAN PROGRAM
Billing Status: Inactive, non-billable
Program Element: STORES HAZ MAT <219GAL,1,999LB, 879CF

Program Category: HAZARDOUS WASTE PROGRAM
Billing Status: Inactive, non-billable
Program Element: GENERATES & RECYCLES WASTE OIL/SOLVENT

234	1 of2	SE	0.20 / 1,057.18	10.88 / -16	MARJORIE BAER ACCESSORIES INC 1389 LOWRIE SOUTH SAN FRANCISCO CA 94080	CUPA SANMATEO

Facility ID: FA0036736

Map Key	Number of Records	Direction	Distance (mi/ft)	Elev/Diff (ft)	Site	DB

Detail(s)

Program Category: BUSINESS PLAN PROGRAM
Billing Status: Active, billable
Program Element: STORES HAZ MAT <219GAL,1,999LB, 879CF

Program Category: HAZARDOUS WASTE PROGRAM
Billing Status: Active, billable
Program Element: GEN 1-5 TONS HAZ WASTE/YR

234	2 of2	SE	0.20 / 1,057.18	10.88 / -16	PENINSULA COLOR SERVICE 1389 LOWRIE SOUTH SAN FRANCISCO CA 94080	CUPA SANMATEO

Facility ID: FA0024798

Detail(s)

Program Category: BUSINESS PLAN PROGRAM
Billing Status: Inactive, non-billable
Program Element: STORES HAZ MAT <219GAL,1,999LB, 879CF

Program Category: HAZARDOUS WASTE PROGRAM
Billing Status: Inactive, non-billable
Program Element: GENERATES & RECYCLES WASTE OIL/SOLVENT

235	1 of1	NNE	0.20 / 1,069.05	45.51 / 18	XEROX CORP 365 GRAND SOUTH SAN FRANCISCO CA 94080	CUPA SANMATEO

Facility ID: FA0011707

Detail(s)

Program Category: BUSINESS PLAN PROGRAM
Billing Status: Inactive, non-billable
Program Element: STORES HAZ MAT <1,199GAL,9,999LB,4,799CF

236	1 of1	NE	0.20 / 1,071.91	32.92 / 6	TOSHIBA 311 GRAND SOUTH SAN FRANCISCO CA 94080	CUPA SANMATEO

Facility ID: FA0026297

Detail(s)

Program Category: BUSINESS PLAN PROGRAM
Billing Status: Inactive, non-billable
Program Element: BUSINESS PLAN - GENERAL

237	1 of3	NNE	0.20 / 1,073.01	52.68 / 25	MITSUBISHI ELEVATOR & ESCALATO 393 GRAND SOUTH SAN FRANCISCO CA 94080	CUPA SANMATEO

Facility ID: FA0011421

Map Key	Number of Records	Direction	Distance (mi/ft)	Elev/Diff (ft)	Site	DB

Detail(s)

Program Category: HAZARDOUS WASTE PROGRAM
Billing Status: Inactive, non-billable
Program Element: GENERATES & RECYCLES WASTE OIL/SOLVENT

Program Category: BUSINESS PLAN PROGRAM
Billing Status: Inactive, non-billable
Program Element: STORES HAZ MAT <219GAL,1,999LB, 879CF

237	2 of3	NNE	0.20 / 1,073.01	52.68 / 25	BIOPATHOLOGY SCIENCES 393 GRAND SOUTH SAN FRANCISCO CA 94080	CUPA SANMATEO

Facility ID: FA0029216

Detail(s)

Program Category: BUSINESS PLAN PROGRAM
Billing Status: Inactive, non-billable
Program Element: STORES HAZ MAT <219GAL,1,999LB, 879CF

Program Category: HAZARDOUS WASTE PROGRAM
Billing Status: Inactive, non-billable
Program Element: GEN 6-25 TONS HAZ WASTE/YR

237	3 of3	NNE	0.20 / 1,073.01	52.68 / 25	PENINSULA PATHOLOGISTS MED GRP 393 GRAND SOUTH SAN FRANCISCO CA 94080	CUPA SANMATEO

Facility ID: FA0044945

Detail(s)

Program Category: MEDICAL WASTE
Billing Status: Active, billable
Program Element: LQG OFF-SITE TREATMENT >200 LB/MO

238	1 of5	NNE	0.20 / 1,073.01	50.96 / 24	PENINSULA PATHOLOGISTS MED GRP 383 GRAND SOUTH SAN FRANCISCO CA 94080	CUPA SANMATEO

Facility ID: FA0050874

Detail(s)

Program Category: BUSINESS PLAN PROGRAM
Billing Status: Active, billable
Program Element: STORES HAZ MAT <219GAL,1,999LB, 879CF

Program Category: HAZARDOUS WASTE GENERATOR (RCRA-LQG)
Billing Status: Active, billable
Program Element: GEN 6-25 TONS HAZ WASTE/YR - RCRA

Map Key	Number of Records	Direction	Distance (mi/ft)	Elev/Diff (ft)	Site	DB
238	2 of5	NNE	0.20 / 1,073.01	50.96 / 24	PENINSULA PATHOLOGISTS MED GRP 383 GRAND SOUTH SAN FRANCISCO CA 94080	CUPA SANMATEO

Facility ID: FA0038097

Detail(s)

Program Category: HAZARDOUS WASTE GENERATOR (RCRA-LQG)
Billing Status: Inactive, non-billable
Program Element: GEN 1-5 TONS HAZ WASTE/YR - RCRA

Program Category: BUSINESS PLAN PROGRAM
Billing Status: Inactive, non-billable
Program Element: STORES HAZ MAT <219GAL,1,999LB, 879CF

Map Key	Number of Records	Direction	Distance (mi/ft)	Elev/Diff (ft)	Site	DB
238	3 of5	NNE	0.20 / 1,073.01	50.96 / 24	FIRST CHANCE 383 GRAND SOUTH SAN FRANCISCO CA 94080	CUPA SANMATEO

Facility ID: FA0023140

Detail(s)

Program Category: MEDICAL WASTE
Billing Status: Inactive, non-billable
Program Element: SQG OFF-SITE TREATMENT (1-199 LB/MO)

Map Key	Number of Records	Direction	Distance (mi/ft)	Elev/Diff (ft)	Site	DB
238	4 of5	NNE	0.20 / 1,073.01	50.96 / 24	PENINSULA PATHOLOGISTS MED GRP 383 GRAND SOUTH SAN FRANCISCO CA 94080	MED WST SANMATEO

Facility ID: FA0044945 **Record ID:**

Details

Record ID: PR0057184 **Curr Insp:**
Status: **Strt No:**
PE: 4506 **Strt Addr:**
Billing Code: 01
Program Element: LQG OFF-SITE TREATMENT >200 LB/MO

Map Key	Number of Records	Direction	Distance (mi/ft)	Elev/Diff (ft)	Site	DB
238	5 of5	NNE	0.20 / 1,073.01	50.96 / 24	FIRST CHANCE 383 GRAND SOUTH SAN FRANCISCO CA 94080	MED WST SANMATEO

Facility ID: FA0023140 **Record ID:**

Details

Record ID: PR0026422 **Curr Insp:**
Status: **Strt No:**
PE: 4510 **Strt Addr:**
Billing Code: 02
Program Element: SQG OFF-SITE TREATMENT (1-199 LB/MO)

Map Key	Number of Records	Direction	Distance (mi/ft)	Elev/Diff (ft)	Site	DB
239	1 of1	ENE	0.20 / 1,073.30	17.18 / -10	RAMADA INN 245 AIRPORT SOUTH SAN FRANCISCO CA 94080	CUPA SANMATEO

Facility ID: FA0013391

Detail(s)

Program Category: BUSINESS PLAN PROGRAM
Billing Status: Inactive, non-billable
Program Element: STORES HAZ MAT <219GAL,1,999LB, 879CF

Map Key	Number of Records	Direction	Distance (mi/ft)	Elev/Diff (ft)	Site	DB
240	1 of4	NNW	0.20 / 1,075.06	83.42 / 56	WARDROBE CLEANERS INC 471 GRAND SOUTH SAN FRANCISCO CA 94080	CUPA SANMATEO

Facility ID: FA0017815

Detail(s)

Program Category: HAZARDOUS WASTE PROGRAM
Billing Status: Active, billable
Program Element: GENERATES & RECYCLES WASTE OIL/SOLVENT

Program Category: BUSINESS PLAN PROGRAM
Billing Status: Inactive, non-billable
Program Element: STORES HAZ MAT <219GAL,1,999LB, 879CF

Map Key	Number of Records	Direction	Distance (mi/ft)	Elev/Diff (ft)	Site	DB
240	2 of4	NNW	0.20 / 1,075.06	83.42 / 56	WARDROBE CLEANERS 471 GRAND AVE SOUTH SAN FRANCISCO CA	DRYCLEANERS

EPA ID:	CAD981634868	**Owner City:**	SOUTH SAN FRANCISCO
Create Date:	7/3/1987	**Owner State:**	CA
Facility Act Ind:	Yes	**Owner Zip:**	940800000
Inact Date:		**Owner Phone:**	6505887349
Reason:	SIC/NAICS	**Owner Fax:**	0
Region Code:	2	**Contact Name:**	WARDROBE CLEANERS
DD Latitude:	37.656275	**Contact Street 1:**	471 GRAND AVE
DD Longitude:	-122.415114	**Contact Street 2:**	
Facility County Code:	(41) SAN MATEO	**Contact City:**	SOUTH SAN FRANCISCO
Mail Name:		**Contact State:**	CA
Owner Name:	PONG HWAN YI	**Contact Zip:**	94080
Owner Street 1:	471 GRAND AVE	**Contact Phone:**	6505887349
Owner Street 2:		**Contact Fax:**	0

NAICS Details

NAICS Code: 81232
NAICS Description: Drycleaning and Laundry Services (except Coin-Operated)
SIC Code: 7211
SIC Description: Power Laundries, Family and Commercial

Map Key	Number of Records	Direction	Distance (mi/ft)	Elev/Diff (ft)	Site	DB
240	3 of4	NNW	0.20 / 1,075.06	83.42 / 56	WARDROBE CLEANERS 471 GRAND AVENUE SOUTH SAN FRANCISCO CA 94080	EMISSIONS

1987 Criteria Data

Facility ID:	3841	***CERR Code:***	
Facility SIC Code:	7216	***TOGT:***	2.7
CO:	41	***ROGT:***	0
Air Basin:	SF	***COT:***	
District:	BA	***NOXT:***	
COID:	SM	***SOXT:***	
DISN:	BAY AREA AQMD	***PMT:***	
CHAPIS:		***PM10T:***	

1987 Toxic Data

Facility ID:	3841	***COID:***	SM
Facility SIC Code:	7216	***DISN:***	BAY AREA AQMD
CO:	41	***CHAPIS:***	
Air Basin:	SF	***CERR Code:***	
District:	BA		
TS:			
Health Risk Asmt:			
Non-Cancer Chronic Haz Ind:			
Non-Cancer Acute Haz Ind:			

1990 Criteria Data

Facility ID:	3841	***CERR Code:***	
Facility SIC Code:	7216	***TOGT:***	1.6
CO:	41	***ROGT:***	0
Air Basin:	SF	***COT:***	
District:	BA	***NOXT:***	
COID:	SM	***SOXT:***	
DISN:	BAY AREA AQMD	***PMT:***	
CHAPIS:		***PM10T:***	

1990 Toxic Data

Facility ID:	3841	***COID:***	SM
Facility SIC Code:	7216	***DISN:***	BAY AREA AQMD
CO:	41	***CHAPIS:***	
Air Basin:	SF	***CERR Code:***	
District:	BA		
TS:			
Health Risk Asmt:			
Non-Cancer Chronic Haz Ind:			
Non-Cancer Acute Haz Ind:			

1993 Criteria Data

Facility ID:	3841	***CERR Code:***	
Facility SIC Code:	7216	***TOGT:***	.4
CO:	41	***ROGT:***	0
Air Basin:	SF	***COT:***	
District:	BA	***NOXT:***	
COID:	SM	***SOXT:***	
DISN:	BAY AREA AQMD	***PMT:***	
CHAPIS:		***PM10T:***	

1993 Toxic Data

Facility ID:	3841	***COID:***	SM
Facility SIC Code:	7216	***DISN:***	BAY AREA AQMD
CO:	41	***CHAPIS:***	
Air Basin:	SF	***CERR Code:***	

District: BA
TS:
Health Risk Asmt:
Non-Cancer Chronic Haz Ind:
Non-Cancer Acute Haz Ind:

1996 Criteria Data

Facility ID:	3841	***CERR Code:***	
Facility SIC Code:	7216	***TOGT:***	.8
CO:	41	***ROGT:***	0
Air Basin:	SF	***COT:***	
District:	BA	***NOXT:***	
COID:	SM	***SOXT:***	
DISN:	BAY AREA AQMD	***PMT:***	
CHAPIS:		***PM10T:***	

1996 Toxic Data

Facility ID:	3841	***COID:***	SM
Facility SIC Code:	7216	***DISN:***	BAY AREA AQMD
CO:	41	***CHAPIS:***	
Air Basin:	SF	***CERR Code:***	
District:	BA		
TS:			
Health Risk Asmt:			
Non-Cancer Chronic Haz Ind:			
Non-Cancer Acute Haz Ind:			

1997 Criteria Data

Facility ID:	3841	***CERR Code:***	
Facility SIC Code:	7216	***TOGT:***	.8
CO:	41	***ROGT:***	0
Air Basin:	SF	***COT:***	
District:	BA	***NOXT:***	
COID:	SM	***SOXT:***	
DISN:	BAY AREA AQMD	***PMT:***	
CHAPIS:		***PM10T:***	

1997 Toxic Data

Facility ID:	3841	***COID:***	SM
Facility SIC Code:	7216	***DISN:***	BAY AREA AQMD
CO:	41	***CHAPIS:***	
Air Basin:	SF	***CERR Code:***	
District:	BA		
TS:			
Health Risk Asmt:			
Non-Cancer Chronic Haz Ind:			
Non-Cancer Acute Haz Ind:			

1998 Criteria Data

Facility ID:	3841	***CERR Code:***	
Facility SIC Code:	7216	***TOGT:***	.3
CO:	41	***ROGT:***	0
Air Basin:	SF	***COT:***	
District:	BA	***NOXT:***	
COID:	SM	***SOXT:***	
DISN:	BAY AREA AQMD	***PMT:***	
CHAPIS:		***PM10T:***	

1998 Toxic Data

Facility ID:	3841	***COID:***	SM
Facility SIC Code:	7216	***DISN:***	BAY AREA AQMD
CO:	41	***CHAPIS:***	
Air Basin:	SF	***CERR Code:***	
District:	BA		
TS:			
Health Risk Asmt:			
Non-Cancer Chronic Haz Ind:			
Non-Cancer Acute Haz Ind:			

1999 Criteria Data

Facility ID:	3841	***CERR Code:***	
Facility SIC Code:	7216	***TOGT:***	.338
CO:	41	***ROGT:***	0
Air Basin:	SF	***COT:***	
District:	BA	***NOXT:***	
COID:	SM	***SOXT:***	
DISN:	BAY AREA AQMD	***PMT:***	
CHAPIS:		***PM10T:***	

1999 Toxic Data

Facility ID:	3841	***COID:***	SM
Facility SIC Code:	7216	***DISN:***	BAY AREA AQMD
CO:	41	***CHAPIS:***	
Air Basin:	SF	***CERR Code:***	
District:	BA		
TS:			
Health Risk Asmt:			
Non-Cancer Chronic Haz Ind:			
Non-Cancer Acute Haz Ind:			

2000 Criteria Data

Facility ID:	3841	***CERR Code:***	
Facility SIC Code:	7216	***TOGT:***	.338
CO:	41	***ROGT:***	0
Air Basin:	SF	***COT:***	
District:	BA	***NOXT:***	
COID:	SM	***SOXT:***	
DISN:	BAY AREA AQMD	***PMT:***	
CHAPIS:		***PM10T:***	

2000 Toxic Data

Facility ID:	3841	***COID:***	SM
Facility SIC Code:	7216	***DISN:***	BAY AREA AQMD
CO:	41	***CHAPIS:***	
Air Basin:	SF	***CERR Code:***	
District:	BA		
TS:			
Health Risk Asmt:			
Non-Cancer Chronic Haz Ind:			
Non-Cancer Acute Haz Ind:			

2001 Criteria Data

Facility ID:	3841	***CERR Code:***	
Facility SIC Code:	7216	***TOGT:***	.24

CO:	41	***ROGT:***	0
Air Basin:	SF	***COT:***	
District:	BA	***NOXT:***	
COID:	SM	***SOXT:***	
DISN:	BAY AREA AQMD	***PMT:***	
CHAPIS:		***PM10T:***	

2001 Toxic Data

Facility ID:	3841	***COID:***	SM
Facility SIC Code:	7216	***DISN:***	BAY AREA AQMD
CO:	41	***CHAPIS:***	
Air Basin:	SF	***CERR Code:***	
District:	BA		
TS:			
Health Risk Asmt:			
Non-Cancer Chronic Haz Ind:			
Non-Cancer Acute Haz Ind:			

2002 Criteria Data

Facility ID:	3841	***CERR Code:***	
Facility SIC Code:	7216	***TOGT:***	.21
CO:	41	***ROGT:***	0
Air Basin:	SF	***COT:***	
District:	BA	***NOXT:***	
COID:	SM	***SOXT:***	
DISN:	BAY AREA AQMD	***PMT:***	
CHAPIS:		***PM10T:***	

2002 Toxic Data

Facility ID:	3841	***COID:***	SM
Facility SIC Code:	7216	***DISN:***	BAY AREA AQMD
CO:	41	***CHAPIS:***	
Air Basin:	SF	***CERR Code:***	
District:	BA		
TS:			
Health Risk Asmt:			
Non-Cancer Chronic Haz Ind:			
Non-Cancer Acute Haz Ind:			

2003 Criteria Data

Facility ID:	3841	***CERR Code:***	
Facility SIC Code:	7216	***TOGT:***	.21
CO:	41	***ROGT:***	.15
Air Basin:	SF	***COT:***	
District:	BA	***NOXT:***	
COID:	SM	***SOXT:***	
DISN:	BAY AREA AQMD	***PMT:***	
CHAPIS:		***PM10T:***	

2003 Toxic Data

Facility ID:	3841	***COID:***	SM
Facility SIC Code:	7216	***DISN:***	BAY AREA AQMD
CO:	41	***CHAPIS:***	
Air Basin:	SF	***CERR Code:***	
District:	BA		
TS:			
Health Risk Asmt:			
Non-Cancer Chronic Haz Ind:			

Non-Cancer Acute Haz Ind:

2004 Criteria Data

Facility ID:	3841	***CERR Code:***	
Facility SIC Code:	7216	***TOGT:***	.203
CO:	41	***ROGT:***	.1418158
Air Basin:	SF	***COT:***	
District:	BA	***NOXT:***	
COID:	SM	***SOXT:***	
DISN:	BAY AREA AQMD	***PMT:***	
CHAPIS:		***PM10T:***	

2004 Toxic Data

Facility ID:	3841	***COID:***	SM
Facility SIC Code:	7216	***DISN:***	BAY AREA AQMD
CO:	41	***CHAPIS:***	
Air Basin:	SF	***CERR Code:***	
District:	BA		
TS:			
Health Risk Asmt:			
Non-Cancer Chronic Haz Ind:			
Non-Cancer Acute Haz Ind:			

2005 Criteria Data

Facility ID:	3841	***CERR Code:***	
Facility SIC Code:	7216	***TOGT:***	.237
CO:	41	***ROGT:***	.1655682
Air Basin:	SF	***COT:***	
District:	BA	***NOXT:***	
COID:	SM	***SOXT:***	
DISN:	BAY AREA AQMD	***PMT:***	
CHAPIS:		***PM10T:***	

2005 Toxic Data

Facility ID:	3841	***COID:***	SM
Facility SIC Code:	7216	***DISN:***	BAY AREA AQMD
CO:	41	***CHAPIS:***	
Air Basin:	SF	***CERR Code:***	
District:	BA		
TS:			
Health Risk Asmt:			
Non-Cancer Chronic Haz Ind:			
Non-Cancer Acute Haz Ind:			

2006 Criteria Data

Facility ID:	3841	***CERR Code:***	
Facility SIC Code:	7216	***TOGT:***	.203
CO:	41	***ROGT:***	0
Air Basin:	SF	***COT:***	
District:	BA	***NOXT:***	
COID:	SM	***SOXT:***	
DISN:	BAY AREA AQMD	***PMT:***	
CHAPIS:		***PM10T:***	

2006 Toxic Data

Facility ID:	3841	***COID:***	SM

Facility SIC Code:	7216	***DISN:***	BAY AREA AQMD
CO:	41	***CHAPIS:***	
Air Basin:	SF	***CERR Code:***	
District:	BA		
TS:			
Health Risk Asmt:			
Non-Cancer Chronic Haz Ind:			
Non-Cancer Acute Haz Ind:			

2007 Criteria Data

Facility ID:	3841	***CERR Code:***	
Facility SIC Code:	7216	***TOGT:***	.372
CO:	41	***ROGT:***	.2598792
Air Basin:	SF	***COT:***	
District:	BA	***NOXT:***	
COID:	SM	***SOXT:***	
DISN:	BAY AREA AQMD	***PMT:***	
CHAPIS:		***PM10T:***	

2007 Toxic Data

Facility ID:	3841	***COID:***	SM
Facility SIC Code:	7216	***DISN:***	BAY AREA AQMD
CO:	41	***CHAPIS:***	
Air Basin:	SF	***CERR Code:***	
District:	BA		
TS:			
Health Risk Asmt:			
Non-Cancer Chronic Haz Ind:			
Non-Cancer Acute Haz Ind:			

2008 Criteria Data

Facility ID:	3841	***CERR Code:***	
Facility SIC Code:	7216	***TOGT:***	.372
CO:	41	***ROGT:***	.2598792
Air Basin:	SF	***COT:***	
District:	BA	***NOXT:***	
COID:	SM	***SOXT:***	
DISN:	BAY AREA AQMD	***PMT:***	
CHAPIS:		***PM10T:***	

2008 Toxic Data

Facility ID:	3841	***COID:***	SM
Facility SIC Code:	7216	***DISN:***	BAY AREA AQMD
CO:	41	***CHAPIS:***	
Air Basin:	SF	***CERR Code:***	
District:	BA		
TS:			
Health Risk Asmt:			
Non-Cancer Chronic Haz Ind:			
Non-Cancer Acute Haz Ind:			

2009 Criteria Data

Facility ID:	3841	***CERR Code:***	
Facility SIC Code:	7216	***TOGT:***	.372
CO:	41	***ROGT:***	0
Air Basin:	SF	***COT:***	
District:	BA	***NOXT:***	
COID:	SM	***SOXT:***	

Map Key	Number of Records	Direction	Distance (mi/ft)	Elev/Diff (ft)	Site	DB

DISN: BAY AREA AQMD
CHAPIS:
PMT:
PM10T:

2009 Toxic Data

Facility ID: 3841
Facility SIC Code: 7216
CO: 41
Air Basin: SF
District: BA
TS:
Health Risk Asmt:
Non-Cancer Chronic Haz Ind:
Non-Cancer Acute Haz Ind:
COID: SM
DISN: BAY AREA AQMD
CHAPIS:
CERR Code:

2010 Toxic Data

Facility ID: 3841
Facility SIC Code: 7216
CO: 41
Air Basin: SF
District: BA
TS:
Health Risk Asmt:
Non-Cancer Chronic Haz Ind:
Non-Cancer Acute Haz Ind:
COID: SM
DISN: BAY AREA AQMD
CHAPIS:
CERR Code:

240	4 of4	NNW	0.20 / 1,075.06	83.42 / 56	WARDROBE CLEANERS 471 GRAND AVENUE SOUTH SAN FRANCISCO CA 94080	FED DRYCLEANERS

FRS Facility ID: 110001160519
NPDES IDs:
NAICS Codes: 812320
SIC Codes:
Latitude: 37.656248
Longitude: -122.415011

241	1 of11	NE	0.20 / 1,076.01	29.92 / 3	BAYSIDE AREA DEVELOPMENT LLC 285 GRAND SOUTH SAN FRANCISCO CA 94080	CUPA SANMATEO

Facility ID: FA0052524

Detail(s)

Program Category: BUSINESS PLAN PROGRAM
Billing Status: Active, billable
Program Element: STORES MV FUELS OR WASTE ONLY

241	2 of11	NE	0.20 / 1,076.01	29.92 / 3	GENENTECH BUILDING 79 285 GRAND SOUTH SAN FRANCISCO CA 94080	CUPA SANMATEO

Facility ID: FA0055103

Detail(s)

Map Key	Number of Records	Direction	Distance (mi/ft)	Elev/Diff (ft)	Site	DB

Program Category: BUSINESS PLAN PROGRAM
Billing Status: Inactive, non-billable
Program Element: STORES HAZ MAT <1,199GAL,9,999LB,4,799CF

Program Category: HAZARDOUS WASTE PROGRAM
Billing Status: Inactive, non-billable
Program Element: GEN 1-5 TONS HAZ WASTE/YR

241	3 of11	NE	0.20 / 1,076.01	29.92 / 3	TAKEDA PHARMACEUTICALS USA INC 285 GRAND SOUTH SAN FRANCISCO CA 94080	CUPA SANMATEO

Facility ID: FA0037358

Detail(s)

Program Category: BUSINESS PLAN PROGRAM
Billing Status: Inactive, non-billable
Program Element: STORES HAZ MAT <1,199GAL,9,999LB,4,799CF

Program Category: MEDICAL WASTE
Billing Status: Inactive, non-billable
Program Element: LQG OFF-SITE & ON-SITE TREATMENT >200 LB/MO

Program Category: HAZARDOUS WASTE PROGRAM
Billing Status: Inactive, non-billable
Program Element: GEN <1 TONS HAZ WASTE/YR

241	4 of11	NE	0.20 / 1,076.01	29.92 / 3	BRITANNIA 285 GRAND SOUTH SAN FRANCISCO CA 94080	CUPA SANMATEO

Facility ID: FA0033250

Detail(s)

Program Category: BUSINESS PLAN PROGRAM
Billing Status: Inactive, non-billable
Program Element: STORES MV FUELS OR WASTE ONLY

241	5 of11	NE	0.20 / 1,076.01	29.92 / 3	GENENTECH B79 285 GRAND SOUTH SAN FRANCISCO CA 94080	CUPA SANMATEO

Facility ID: FA0062948

Detail(s)

Program Category: MEDICAL WASTE
Billing Status: Inactive, non-billable
Program Element: LQG OFF-SITE TREATMENT >200 LB/MO

241	6 of11	NE	0.20 / 1,076.01	29.92 / 3	GENENTECH INC BUILDING 79 285 GRAND SOUTH SAN FRANCISCO CA 94080	CUPA SANMATEO

Map Key	Number of Records	Direction	Distance (mi/ft)	Elev/Diff (ft)	Site	DB

Facility ID: FA0057061

Detail(s)

Program Category: MEDICAL WASTE
Billing Status: Inactive, non-billable
Program Element: LQG OFF-SITE TREATMENT >200 LB/MO

Map Key	Number of Records	Direction	Distance (mi/ft)	Elev/Diff (ft)	Site	DB
241	7 of11	NE	0.20 / 1,076.01	29.92 / 3	TAKEDA PHARMACEUTICALS USA INC 285 GRAND SOUTH SAN FRANCISCO CA 94080	MED WST SANMATEO

Facility ID: FA0037358 **Record ID:**

Details

Record ID: PR0055046 **Curr Insp:**
Status: **Strt No:**
PE: 4507 **Strt Addr:**
Billing Code: 02
Program Element: LQG OFF-SITE & ON-SITE TREATMENT >200 LB/MO

Map Key	Number of Records	Direction	Distance (mi/ft)	Elev/Diff (ft)	Site	DB
241	8 of11	NE	0.20 / 1,076.01	29.92 / 3	GENENTECH INC BUILDING 79 285 GRAND SOUTH SAN FRANCISCO CA 94080	MED WST SANMATEO

Facility ID: FA0057061 **Record ID:**

Details

Record ID: PR0079130 **Curr Insp:**
Status: **Strt No:**
PE: 4506 **Strt Addr:**
Billing Code: 02
Program Element: LQG OFF-SITE TREATMENT >200 LB/MO

Map Key	Number of Records	Direction	Distance (mi/ft)	Elev/Diff (ft)	Site	DB
241	9 of11	NE	0.20 / 1,076.01	29.92 / 3	GENENTECH B79 285 GRAND SOUTH SAN FRANCISCO CA 94080	MED WST SANMATEO

Facility ID: FA0062948 **Record ID:**

Details

Record ID: PR0085880 **Curr Insp:**
Status: **Strt No:**
PE: 4506 **Strt Addr:**
Billing Code: 02
Program Element: LQG OFF-SITE TREATMENT >200 LB/MO

Map Key	Number of Records	Direction	Distance (mi/ft)	Elev/Diff (ft)	Site	DB
241	10 of11	NE	0.20 / 1,076.01	29.92 / 3	UNITY BIOTECHNOLOGY 285 GRAND SOUTH SAN FRANCISCO CA 94080	MED WST SANMATEO

Facility ID: FA0067717 **Record ID:**

Map Key	Number of Records	Direction	Distance (mi/ft)	Elev/Diff (ft)	Site	DB

Details

Record ID: PR0091162 **Curr Insp:**
Status: **Strt No:**
PE: 4510 **Strt Addr:**
Billing Code: 01
Program Element: SQG OFF-SITE TREATMENT (1-199 LB/MO)

241	11 of11	NE	0.20 / 1,076.01	29.92 / 3	FREENOME HOLDINGS INC 285 GRAND SOUTH SAN FRANCISCO CA 94080	MED WST SANMATEO

Facility ID: FA0069411 **Record ID:**

Details

Record ID: PR0093146 **Curr Insp:**
Status: **Strt No:**
PE: 4510 **Strt Addr:**
Billing Code: 01
Program Element: SQG OFF-SITE TREATMENT (1-199 LB/MO)

242	1 of5	NNW	0.20 / 1,076.62	83.56 / 56	GENENTECH SOUTH CAMPUS B42 475 GRAND SOUTH SAN FRANCISCO CA 94080	CUPA SANMATEO

Facility ID: FA0033323

Detail(s)

Program Category: BUSINESS PLAN PROGRAM
Billing Status: Inactive, non-billable
Program Element: STORES HAZ MAT >32000GAL, 224000LB, 112000CF

Program Category: ABOVE GROUND PETROLEUM STORAGE (AST)
Billing Status: Inactive, non-billable
Program Element: ABOVE GROUND TANK/SPCC

Program Category: ABOVE GROUND PETROLEUM STORAGE (AST)
Billing Status: Inactive, non-billable
Program Element: TANK STOR CAP => 100,000 & <1,000,000 GAL

242	2 of5	NNW	0.20 / 1,076.62	83.56 / 56	GENENTECH INC BLDG 42 475 GRAND SOUTH SAN FRANCISCO CA 94080	CUPA SANMATEO

Facility ID: FA0033308

Detail(s)

Program Category: MEDICAL WASTE
Billing Status: Inactive, non-billable
Program Element: LQG OFF-SITE TREATMENT >200 LB/MO

242	3 of5	NNW	0.20 / 1,076.62	83.56 / 56	GENENTECH SOUTH CAMPUS B42 475 GRAND	CUPA SANMATEO

Map Key	Number of Records	Direction	Distance (mi/ft)	Elev/Diff (ft)	Site	DB
					SOUTH SAN FRANCISCO CA 94080	

Facility ID: FA0054637

Detail(s)

Program Category: MEDICAL WASTE
Billing Status: Inactive, non-billable
Program Element: LQG OFF-SITE TREATMENT >200 LB/MO

Program Category: MEDICAL WASTE
Billing Status: Inactive, non-billable
Program Element: MEDICAL WASTE MANAGEMENT - GENERAL

Map Key	Number of Records	Direction	Distance (mi/ft)	Elev/Diff (ft)	Site	DB
242	4 of5	NNW	0.20 / 1,076.62	83.56 / 56	GENENTECH INC BLDG 42 475 GRAND SOUTH SAN FRANCISCO CA 94080	MED WST SANMATEO

Facility ID: FA0033308 **Record ID:**

Details

Record ID: PR0052222 **Curr Insp:**
Status: **Strt No:**
PE: 4506 **Strt Addr:**
Billing Code: 02
Program Element: LQG OFF-SITE TREATMENT >200 LB/MO

Map Key	Number of Records	Direction	Distance (mi/ft)	Elev/Diff (ft)	Site	DB
242	5 of5	NNW	0.20 / 1,076.62	83.56 / 56	GENENTECH SOUTH CAMPUS B42 475 GRAND SOUTH SAN FRANCISCO CA 94080	MED WST SANMATEO

Facility ID: FA0054637 **Record ID:**

Details

Record ID: PR0052283 **Curr Insp:**
Status: **Strt No:**
PE: 4506 **Strt Addr:**
Billing Code: 02
Program Element: LQG OFF-SITE TREATMENT >200 LB/MO

Details

Record ID: PR0075345 **Curr Insp:**
Status: **Strt No:**
PE: 4500 **Strt Addr:**
Billing Code:
Program Element: MEDICAL WASTE MANAGEMENT - GENERAL

Map Key	Number of Records	Direction	Distance (mi/ft)	Elev/Diff (ft)	Site	DB
243	1 of17	NE	0.20 / 1,077.16	28.58 / 1	INSITRO INC 279 GRAND AVE SOUTH SAN FRANCISCO CA 94080	CUPA SANMATEO

Facility ID: FA0065721

Map Key	Number of Records	Direction	Distance (mi/ft)	Elev/Diff (ft)	Site	DB

Detail(s)

Program Category: MEDICAL WASTE
Billing Status: Active, billable
Program Element: SQG OFF-SITE TREATMENT (1-199 LB/MO)

Program Category: BUSINESS PLAN PROGRAM
Billing Status: Active, billable
Program Element: STORES HAZ MAT <219GAL,1,999LB, 879CF

Program Category: HAZARDOUS WASTE PROGRAM
Billing Status: Active, billable
Program Element: GENERATES <27 GAL/YEAR

243	*2 of17*	*NE*	*0.20 / 1,077.16*	*28.58 / 1*	***TREX BIO*** ***279 GRAND, 4TH FLR*** ***SOUTH SAN FRANCISCO CA*** ***94080***	***CUPA SANMATEO***

Facility ID: FA0066040

Detail(s)

Program Category: HAZARDOUS WASTE PROGRAM
Billing Status: Active, billable
Program Element: GENERATES <27 GAL/YEAR

Program Category: MEDICAL WASTE
Billing Status: Active, billable
Program Element: SQG OFF-SITE TREATMENT (1-199 LB/MO)

243	*3 of17*	*NE*	*0.20 / 1,077.16*	*28.58 / 1*	***MAMMOTH BIOSCIENCES*** ***279 GRAND*** ***SOUTH SAN FRANCISCO CA*** ***94080***	***CUPA SANMATEO***

Facility ID: FA0066292

Detail(s)

Program Category: HAZARDOUS WASTE PROGRAM
Billing Status: Active, billable
Program Element: GENERATES <27 GAL/YEAR

Program Category: BUSINESS PLAN PROGRAM
Billing Status: Active, billable
Program Element: STORES HAZ MAT <219GAL,1,999LB, 879CF

Program Category: MEDICAL WASTE
Billing Status: Active, billable
Program Element: SQG OFF-SITE TREATMENT (1-199 LB/MO)

243	*4 of17*	*NE*	*0.20 / 1,077.16*	*28.58 / 1*	***FREENOME HOLDINGS INC*** ***279 GRAND*** ***SOUTH SAN FRANCISCO CA*** ***94080***	***CUPA SANMATEO***

Facility ID: FA0067386

Detail(s)

Program Category: MEDICAL WASTE
Billing Status: Active, billable

Map Key	Number of Records	Direction	Distance (mi/ft)	Elev/Diff (ft)	Site	DB

Program Element: MEDICAL WASTE MANAGEMENT - GENERAL

243	5 of17	NE	0.20 / 1,077.16	28.58 / 1	DICE MOLECULES 279 GRAND SOUTH SAN FRANCISCO CA 94080	CUPA SANMATEO

Facility ID: FA0066801

Detail(s)

Program Category: BUSINESS PLAN PROGRAM
Billing Status: Active, billable
Program Element: STORES HAZ MAT <219GAL,1,999LB, 879CF

Program Category: HAZARDOUS WASTE PROGRAM
Billing Status: Active, billable
Program Element: GEN <1 TONS HAZ WASTE/YR

Program Category: MEDICAL WASTE
Billing Status: Active, billable
Program Element: SQG OFF-SITE TREATMENT (1-199 LB/MO)

Program Category: ABOVE GROUND PETROLEUM STORAGE (AST)
Billing Status: Inactive, non-billable
Program Element: TIER I: TANK STOR CAP =>1,320 & <5,000 GAL

243	6 of17	NE	0.20 / 1,077.16	28.58 / 1	PH PHARMA INC 279 GRAND SOUTH SAN FRANCISCO CA 94080	CUPA SANMATEO

Facility ID: FA0066966

Detail(s)

Program Category: BUSINESS PLAN PROGRAM
Billing Status: Active, billable
Program Element: STORES HAZ MAT <219GAL,1,999LB, 879CF

Program Category: MEDICAL WASTE
Billing Status: Active, billable
Program Element: SQG OFF-SITE TREATMENT (1-199 LB/MO)

Program Category: HAZARDOUS WASTE PROGRAM
Billing Status: Active, billable
Program Element: GEN <1 TONS HAZ WASTE/YR

243	7 of17	NE	0.20 / 1,077.16	28.58 / 1	DNA SCRIPT 279 GRAND SOUTH SAN FRANCISCO CA 94080	CUPA SANMATEO

Facility ID: FA0067370

Detail(s)

Program Category: HAZARDOUS WASTE PROGRAM
Billing Status: Active, billable
Program Element: GENERATES <27 GAL/YEAR

Map Key	Number of Records	Direction	Distance (mi/ft)	Elev/Diff (ft)	Site	DB
243	8 of17	NE	0.20 / 1,077.16	28.58 / 1	FREENOME HOLDINGS INC 279 GRAND SOUTH SAN FRANCISCO CA 94080	CUPA SANMATEO

Facility ID: FA0067249

Detail(s)

Program Category: HAZARDOUS WASTE PROGRAM
Billing Status: Active, billable
Program Element: GEN <1 TONS HAZ WASTE/YR

243	9 of17	NE	0.20 / 1,077.16	28.58 / 1	FREENOME HOLDINGS INC 279 GRAND SOUTH SAN FRANCISCO CA 94080	MED WST SANMATEO

Facility ID: FA0067386 **Record ID:**

Details

Record ID: PR0090624 **Curr Insp:**
Status: **Strt No:**
PE: 4506 **Strt Addr:**
Billing Code: 01
Program Element: LQG OFF-SITE TREATMENT >200 LB/MO

243	10 of17	NE	0.20 / 1,077.16	28.58 / 1	INSITRO INC 279 GRAND SOUTH SAN FRANCISCO CA 94080	MED WST SANMATEO

Facility ID: FA0065721 **Record ID:**

Details

Record ID: PR0088716 **Curr Insp:**
Status: **Strt No:**
PE: 4506 **Strt Addr:**
Billing Code: 01
Program Element: LQG OFF-SITE TREATMENT >200 LB/MO

243	11 of17	NE	0.20 / 1,077.16	28.58 / 1	MAMMOTH BIOSCIENCES 279 GRAND SOUTH SAN FRANCISCO CA 94080	MED WST SANMATEO

Facility ID: FA0066292 **Record ID:**

Details

Record ID: PR0089645 **Curr Insp:**
Status: **Strt No:**
PE: 4510 **Strt Addr:**
Billing Code: 02
Program Element: SQG OFF-SITE TREATMENT (1-199 LB/MO)

243	12 of17	NE	0.20 / 1,077.16	28.58 / 1	TREX BIO 279 GRAND SOUTH SAN FRANCISCO CA	MED WST SANMATEO

Map Key	Number of Records	Direction	Distance (mi/ft)	Elev/Diff (ft)	Site	DB
					94080	

Facility ID: FA0066040 **Record ID:**

Details

Record ID: PR0089096 **Curr Insp:**
Status: **Strt No:**
PE: 4510 **Strt Addr:**
Billing Code: 02
Program Element: SQG OFF-SITE TREATMENT (1-199 LB/MO)

243	13 of17	NE	0.20 / 1,077.16	28.58 / 1	Integral Medicines (dba Graphite Bio) 279 GRAND SOUTH SAN FRANCISCO CA 94080	MED WST SANMATEO

Facility ID: FA0067895 **Record ID:**

Details

Record ID: PR0091386 **Curr Insp:**
Status: **Strt No:**
PE: 4510 **Strt Addr:**
Billing Code: 02
Program Element: SQG OFF-SITE TREATMENT (1-199 LB/MO)

243	14 of17	NE	0.20 / 1,077.16	28.58 / 1	DICE MOLECULES 279 GRAND SOUTH SAN FRANCISCO CA 94080	MED WST SANMATEO

Facility ID: FA0066801 **Record ID:**

Details

Record ID: PR0090268 **Curr Insp:**
Status: **Strt No:**
PE: 4506 **Strt Addr:**
Billing Code: 02
Program Element: LQG OFF-SITE TREATMENT >200 LB/MO

243	15 of17	NE	0.20 / 1,077.16	28.58 / 1	NOVOME BIOTECHNOLOGIES INC 279 GRAND SOUTH SAN FRANCISCO CA 94080	MED WST SANMATEO

Facility ID: FA0067467 **Record ID:**

Details

Record ID: PR0091006 **Curr Insp:**
Status: **Strt No:**
PE: 4510 **Strt Addr:**
Billing Code: 02
Program Element: SQG OFF-SITE TREATMENT (1-199 LB/MO)

243	16 of17	NE	0.20 / 1,077.16	28.58 / 1	PH PHARMA INC 279 GRAND	MED WST SANMATEO

Map Key	Number of Records	Direction	Distance (mi/ft)	Elev/Diff (ft)	Site	DB
					SOUTH SAN FRANCISCO CA 94080	

Facility ID: FA0066966 **Record ID:**

Details

Record ID: PR0090267 **Curr Insp:**
Status: **Strt No:**
PE: 4510 **Strt Addr:**
Billing Code: 02
Program Element: SQG OFF-SITE TREATMENT (1-199 LB/MO)

Map Key	Number of Records	Direction	Distance (mi/ft)	Elev/Diff (ft)	Site	DB
243	17 of17	NE	0.20 / 1,077.16	28.58 / 1	CERo THERAPEUTICS 279 GRAND SOUTH SAN FRANCISCO CA 94080	MED WST SANMATEO

Facility ID: FA0067673 **Record ID:**

Details

Record ID: PR0091018 **Curr Insp:**
Status: **Strt No:**
PE: 4506 **Strt Addr:**
Billing Code: 02
Program Element: LQG OFF-SITE TREATMENT >200 LB/MO

Map Key	Number of Records	Direction	Distance (mi/ft)	Elev/Diff (ft)	Site	DB
244	1 of3	NNW	0.20 / 1,078.45	83.56 / 56	SHOPPING STRIP MALL 477 GRAND AVE SOUTH SAN FRANCISCO CA	LOP SANMATEO

Case No: 550152
APN: 012305020
Case Type: S- Soil only affected
Global ID: T0608100288

LUST Status

Status: 9- Case Closed

Map Key	Number of Records	Direction	Distance (mi/ft)	Elev/Diff (ft)	Site	DB
244	2 of3	NNW	0.20 / 1,078.45	83.56 / 56	SHOPPING STRIP MALL 477 GRAND SOUTH SAN FRANCISCO CA 94080	LUST

Global ID: T0608100288 **Census Tract:** 6081602200
Site Facility Type: **Census Tract (SRCH):** 6081602200
Status: Completed - Case Closed **Oil Field (SRCH):**
Status Date (DL): 10/8/1998 **Oil Field Oper (SRCH):**
Cleanup Status: **Latitude:**
Case Type (DL): LUST Cleanup Site **Longitude:**
RWQCB Region (DL): SAN FRANCISCO BAY RWQCB (REGION 2)
Site Facility Name:
Business Name (DL): SHOPPING STRIP MALL
Address: 477 GRAND
City: SOUTH SAN FRANCISCO
State: CA
Zip: 94080
County: SAN MATEO

GeoTracker Sites Data Download - Site Details

CUF Case:	YES
Lead Agency:	SAN MATEO COUNTY LOP
Case Worker:	JM
Local Agency:	SAN MATEO COUNTY LOP
RB Case No:	41-0302
Local Case No:	550152
File Location:	Local Agency
Potential COC:	Gasoline
Potential Media of Concern:	Soil
Begin Date:	8/21/1996
How Discovered:	Other Means
How Discovered Description:	
Stop Method:	Other Means
Stop Description:	
Calwater Watershed Name:	South Bay - San Mateo Bayside (204.40)
DWR GW Subbasin Name:	Westside (2-035)
Disadvantaged Community:	
CalEnvScreen Score:	
Coordinate Source:	Google Geocode
Discharge Cause:	
Discharge Source:	
EPA Region:	9
Leak Reported Dt:	1996-08-21 00:00:00
Military DoD Site:	No
No Further Action Dt:	1998-10-08 00:00:00
Qty Rlsd Gallons:	0
Facility Project Sub Type:	
Calenviroscreen 3 Score:	61-65%
Calenviroscreen 4 Score:	70-75%
Site History:	

GeoTracker Sites Data Download - Regulatory Contacts

Contact Type:	Local Agency Caseworker - Primary Caseworker
Contact Name:	JACOB MADDEN
Organization Name:	SAN MATEO COUNTY LOP
Address:	2000 ALAMEDA DE LAS PULGAS, Suite 100
City:	SAN MATEO
Email:	jmadden@smcgov.org
Phone No:	6503995959

Contact Type:	Regional Board Caseworker
Contact Name:	UUU
Organization Name:	SAN FRANCISCO BAY RWQCB (REGION 2)
Address:	1515 CLAY ST SUITE 1400
City:	OAKLAND
Email:	
Phone No:	

Contact Type:	Regional Board Caseworker
Contact Name:	Regional Water Board
Organization Name:	SAN FRANCISCO BAY RWQCB (REGION 2)
Address:	1515 CLAY ST SUITE 1400
City:	OAKLAND
Email:	
Phone No:	

GeoTracker Sites Data Download - Status History

Status:	Completed - Case Closed
Status Date:	10/8/1998

Status:	Open - Case Begin Date
Status Date:	8/21/1996

GeoTracker Search - Regulatory Profile (as of October 16, 2023)

Site Facility Name:	SHOPPING STRIP MALL
Site Facility Type:	LUST CLEANUP SITE
Cleanup Status:	COMPLETED - CASE CLOSED
Address:	477 GRAND
City:	SOUTH SAN FRANCISCO
Zip:	94080
County:	SAN MATEO
Report Link:	https://geotracker.waterboards.ca.gov/profile_report?global_id=T0608100288
Cleanup Status Detail:	COMPLETED - CASE CLOSED AS OF 10/8/1998
Project Status:	
Cleanup History Link:	https://geotracker.waterboards.ca.gov/profile_report_include?global_id=T0608100288&tabname=regulatoryhistory
Potential COC:	GASOLINE
Potential Media of Concern:	SOIL
File Location:	LOCAL AGENCY
User Defined Beneficial Use:	
Designated Beneficial Use:	MUN, AGR, IND, PROC
DWR GW Sub Basin:	Westside (2-035)
Calwater Watershed Name:	South Bay - San Mateo Bayside (204.40)
Post Closure Site Management:	
Future Land Use:	
Cleanup Oversight Agencies:	SAN MATEO COUNTY LOP (LEAD) - CASE #: 550152 CASE MANAGER: JACOB MADDEN SAN FRANCISCO BAY RWQCB (REGION 2) - CASE #: 41-0302 CASE MANAGER: Regional Water Board CASE MANAGER: UUU
CUF Claim No:	12218
CUF Priority Assig:	B
CUF Amount Paid:	$7,867
WDR Place Type:	
WDR File No:	
WDR Order No:	
Project Oversight Agencies:	
Facility Type:	
Composting Method:	
Grndwtr Monitoring Frequency:	
Designated Beneficial Use Desc:	Municipal and Domestic Supply, Agricultural Supply, Industrial Service Supply, Industrial Process Supply
Site History:	

No site history available

GeoTracker Search - Cleanup Status History (as of October 16, 2023)

Status:	Completed - Case Closed
Date :	10/8/1998
Status:	Open - Case Begin Date
Date :	8/21/1996

GeoTracker Search - Cleanup Action Report (as of October 16, 2023)

Action Type:	EXCAVATION
Begin Date:	7/14/1997
End Date:	8/22/1997
Phase:	
Contaminant Mass Removed:	
Description:	

GeoTracker Search - Regulatory Activities (as of October 16, 2023)

Action Type:	Other Regulatory Actions
Action:	Technical Correspondence / Assistance / Other

Action Date: 11/1/2006
Received Issue Date: 11/1/2006
Doc Link: https://geotracker.waterboards.ca.gov/view_documents?global_id=T0608100288&enforcement_id=6519925&temptable=ENFORCEMENT
Title Description Comments:

Administrative, Correspondences, Funding, Notes, and Permits Prior to 2006

Action Type: Response Requested - Other
Action: Other Report / Document
Action Date: 9/18/1998
Received Issue Date: 9/18/1998
Doc Link: https://geotracker.waterboards.ca.gov/view_documents_all?global_id=T0608100288&doc_id=6086368
Title Description Comments:

Historical Reports Prior to 2006

Action Type: Cleanup Action
Action: Excavation
Action Date: 7/14/1997
Received Issue Date:
Doc Link:
Title Description Comments:

Action Type: Notices
Action: Notice of Responsibility - #1
Action Date: 10/1/1996
Received Issue Date: 10/1/1996
Doc Link:
Title Description Comments:

Action Type: Leak Action
Action: Leak Discovery
Action Date: 8/21/1996
Received Issue Date:
Doc Link:
Title Description Comments:

Action Type: Leak Action
Action: Leak Reported
Action Date: 8/21/1996
Received Issue Date:
Doc Link:
Title Description Comments:

GeoTracker Search - Documents (as of October 16, 2023)

Document Type: Site Documents **Document Date:** 11/1/2006
Type: TECHNICAL CORRESPONDENCE / ASSISTANCE / OTHER **Submitted:**
Submitted By: ROBERT MALLICK (REGULATOR)
Title: ADMINISTRATIVE, CORRESPONDENCES, FUNDING, NOTES, AND PERMITS PRIOR TO 2006
Title Link: https://geotracker.waterboards.ca.gov/view_documents?global_id=T0608100288&enforcement_id=6519925

Document Type: Site Documents **Document Date:** 9/18/1998
Type: OTHER REPORT / DOCUMENT **Submitted:**
Submitted By: ROBERT MALLICK (REGULATOR)
Title: HISTORICAL REPORTS PRIOR TO 2006
Title Link: https://geotracker.waterboards.ca.gov/view_documents?global_id=T0608100288&document_id=6086368

244	3 of3	NNW	0.20 / 1,078.45	83.56 / 56	SHOPPING STRIP MALL 477 GRAND	CUPA SANMATEO

Map Key	Number of Records	Direction	Distance (mi/ft)	Elev/Diff (ft)	Site	DB
					SOUTH SAN FRANCISCO CA 94080	

Facility ID: FA0024020

Detail(s)

Program Category: UNDERGROUND TANK PROGRAM
Billing Status: Inactive, non-billable
Program Element: UNDERGROUND TANK - GENERAL

Map Key	Number of Records	Direction	Distance (mi/ft)	Elev/Diff (ft)	Site	DB
245	1 of2	NE	0.20 / 1,079.95	28.43 / 1	SUTTER BAY MEDICAL FOUNDATION - RESEARCH CENTER 269 GRAND SOUTH SAN FRANCISCO CA 94080	CUPA SANMATEO

Facility ID: FA0065664

Detail(s)

Program Category: MEDICAL WASTE
Billing Status: Active, billable
Program Element: SQG OFF-SITE TREATMENT (1-199 LB/MO)

Map Key	Number of Records	Direction	Distance (mi/ft)	Elev/Diff (ft)	Site	DB
245	2 of2	NE	0.20 / 1,079.95	28.43 / 1	SUTTER BAY MEDICAL FOUNDATION - RESEARCH CENTER 269 GRAND SOUTH SAN FRANCISCO CA 94080	MED WST SANMATEO

Facility ID: FA0065664 **Record ID:**

Details

Record ID: PR0088660 **Curr Insp:**
Status: **Strt No:**
PE: 4510 **Strt Addr:**
Billing Code: 01
Program Element: SQG OFF-SITE TREATMENT (1-199 LB/MO)

Map Key	Number of Records	Direction	Distance (mi/ft)	Elev/Diff (ft)	Site	DB
246	1 of11	ENE	0.21 / 1,082.81	27.77 / 0	FREENOME HOLDINGS INC 259 GRAND SOUTH SAN FRANCISCO CA 94080	CUPA SANMATEO

Facility ID: FA0062267

Detail(s)

Program Category: MEDICAL WASTE
Billing Status: Active, billable
Program Element: SQG OFF-SITE TREATMENT (1-199 LB/MO)

Program Category: HAZARDOUS WASTE PROGRAM
Billing Status: Active, billable
Program Element: GEN <1 TONS HAZ WASTE/YR

Map Key	Number of Records	Direction	Distance (mi/ft)	Elev/Diff (ft)	Site	DB
246	2 of11	ENE	0.21 / 1,082.81	27.77 / 0	INSITRO INC 259 GRAND SOUTH SAN FRANCISCO CA 94080	CUPA SANMATEO

Facility ID: FA0064787

Detail(s)

Program Category: MEDICAL WASTE
Billing Status: Inactive, non-billable
Program Element: SQG OFF-SITE TREATMENT (1-199 LB/MO)

Program Category: HAZARDOUS WASTE PROGRAM
Billing Status: Inactive, non-billable
Program Element: GENERATES <27 GAL/YEAR

Program Category: BUSINESS PLAN PROGRAM
Billing Status: Inactive, non-billable
Program Element: STORES HAZ MAT <219GAL,1,999LB, 879CF

246	3 of11	ENE	0.21 / 1,082.81	27.77 / 0	GOOGLE LLC 259 GRAND SOUTH SAN FRANCISCO CA 94080	CUPA SANMATEO

Facility ID: FA0062469

Detail(s)

Program Category: MEDICAL WASTE
Billing Status: Inactive, non-billable
Program Element: MEDICAL WASTE MANAGEMENT - GENERAL

Program Category: MEDICAL WASTE
Billing Status: Active, billable
Program Element: SQG OFF-SITE TREATMENT (1-199 LB/MO)

246	4 of11	ENE	0.21 / 1,082.81	27.77 / 0	CORTEXYME, INC. 259 GRAND SOUTH SAN FRANCISCO CA 94080	CUPA SANMATEO

Facility ID: FA0064553

Detail(s)

Program Category: BUSINESS PLAN PROGRAM
Billing Status: Active, billable
Program Element: STORES HAZ MAT <1,199GAL,9,999LB,4,799CF

Program Category: HAZARDOUS WASTE PROGRAM
Billing Status: Active, billable
Program Element: GENERATES <27 GAL/YEAR

Program Category: MEDICAL WASTE
Billing Status: Active, billable
Program Element: SQG OFF-SITE TREATMENT (1-199 LB/MO)

246	5 of11	ENE	0.21 / 1,082.81	27.77 / 0	CULTURE BIOSCIENCES 259 GRAND SOUTH SAN FRANCISCO CA 94080	CUPA SANMATEO

Map Key	Number of Records	Direction	Distance (mi/ft)	Elev/Diff (ft)	Site	DB

Facility ID: FA0067160

Detail(s)

Program Category: BUSINESS PLAN PROGRAM
Billing Status: Active, billable
Program Element: STORES HAZ MAT <1,199GAL,9,999LB,4,799CF

Program Category: MEDICAL WASTE
Billing Status: Active, billable
Program Element: LQG OFF-SITE TREATMENT >200 LB/MO

Program Category: HAZARDOUS WASTE PROGRAM
Billing Status: Active, billable
Program Element: GEN <1 TONS HAZ WASTE/YR

Map Key	Number of Records	Direction	Distance (mi/ft)	Elev/Diff (ft)	Site	DB
246	6 of11	ENE	0.21 / 1,082.81	27.77 / 0	FREENOME HOLDINGS INC 259 GRAND SOUTH SAN FRANCISCO CA 94080	MED WST SANMATEO

Facility ID: FA0062267 **Record ID:**

Details

Record ID: PR0085291 **Curr Insp:**
Status: **Strt No:**
PE: 4510 **Strt Addr:**
Billing Code: 02
Program Element: SQG OFF-SITE TREATMENT (1-199 LB/MO)

Map Key	Number of Records	Direction	Distance (mi/ft)	Elev/Diff (ft)	Site	DB
246	7 of11	ENE	0.21 / 1,082.81	27.77 / 0	INSITRO INC 259 GRAND SOUTH SAN FRANCISCO CA 94080	MED WST SANMATEO

Facility ID: FA0064787 **Record ID:**

Details

Record ID: PR0087664 **Curr Insp:**
Status: **Strt No:**
PE: 4510 **Strt Addr:**
Billing Code: 02
Program Element: SQG OFF-SITE TREATMENT (1-199 LB/MO)

Map Key	Number of Records	Direction	Distance (mi/ft)	Elev/Diff (ft)	Site	DB
246	8 of11	ENE	0.21 / 1,082.81	27.77 / 0	CORTEXYME, INC. 259 GRAND SOUTH SAN FRANCISCO CA 94080	MED WST SANMATEO

Facility ID: FA0064553 **Record ID:**

Details

Record ID: PR0087418 **Curr Insp:**
Status: **Strt No:**
PE: 4510 **Strt Addr:**
Billing Code: 01
Program Element: SQG OFF-SITE TREATMENT (1-199 LB/MO)

Map Key	Number of Records	Direction	Distance (mi/ft)	Elev/Diff (ft)	Site	DB
246	9 of11	ENE	0.21 / 1,082.81	27.77 / 0	GOOGLE LLC 259 GRAND AVE STE 439/440 SOUTH SAN FRANCISCO CA 94080	MED WST SANMATEO

Facility ID: FA0062469 **Record ID:**

Details

Record ID: PR0085301 **Curr Insp:**
Status: **Strt No:**
PE: 4510 **Strt Addr:**
Billing Code: 01
Program Element: SQG OFF-SITE TREATMENT (1-199 LB/MO)

Details

Record ID: PR0090266 **Curr Insp:**
Status: **Strt No:**
PE: 4500 **Strt Addr:**
Billing Code: 02
Program Element: MEDICAL WASTE MANAGEMENT - GENERAL

246	10 of11	ENE	0.21 / 1,082.81	27.77 / 0	CULTURE BIOSCIENCES 259 GRAND SOUTH SAN FRANCISCO CA 94080	MED WST SANMATEO

Facility ID: FA0067160 **Record ID:**

Details

Record ID: PR0090401 **Curr Insp:**
Status: **Strt No:**
PE: 4506 **Strt Addr:**
Billing Code: 01
Program Element: LQG OFF-SITE TREATMENT >200 LB/MO

246	11 of11	ENE	0.21 / 1,082.81	27.77 / 0	TWENTY/TWENTY THERAPEUTICS 259 GRAND SOUTH SAN FRANCISCO CA 94080	MED WST SANMATEO

Facility ID: FA0068532 **Record ID:**

Details

Record ID: PR0092018 **Curr Insp:**
Status: **Strt No:**
PE: 4510 **Strt Addr:**
Billing Code: 01
Program Element: SQG OFF-SITE TREATMENT (1-199 LB/MO)

247	1 of10	ENE	0.21 / 1,086.64	27.10 / 0	EXELIXIS INC 249 GRAND SOUTH SAN FRANCISCO CA 94080	CUPA SANMATEO

Facility ID: FA0046236

Map Key	Number of Records	Direction	Distance (mi/ft)	Elev/Diff (ft)	Site	DB

Detail(s)

Program Category: BUSINESS PLAN PROGRAM
Billing Status: Inactive, non-billable
Program Element: STORES MV FUELS OR WASTE ONLY

247	2 of10	ENE	0.21 / 1,086.64	27.10 / 0	ONYX PHARMACEUTICALS 249/259 GRAND SOUTH SAN FRANCISCO CA 94080	CUPA SANMATEO

Facility ID: FA0049319

Detail(s)

Program Category: BUSINESS PLAN PROGRAM
Billing Status: Inactive, non-billable
Program Element: STORES HAZ MAT <1,199GAL,9,999LB,4,799CF

Program Category: MEDICAL WASTE
Billing Status: Inactive, non-billable
Program Element: LQG OFF-SITE TREATMENT >200 LB/MO

Program Category: HAZARDOUS WASTE PROGRAM
Billing Status: Inactive, non-billable
Program Element: GEN 6-25 TONS HAZ WASTE/YR

247	3 of10	ENE	0.21 / 1,086.64	27.10 / 0	SOUTH SAN FRANCISCO CONTAINER 249 G. GRAND AVENUE SOUTH SAN FRANCISCO CA 94080	HHSS

County: San Mateo
Tank Details Microfiche: http://geotracker.waterboards.ca.gov/ustpdfs/pdf/0002bede.pdf

---

247	4 of10	ENE	0.21 / 1,086.64	27.10 / 0	GEORGIA PACIFIC CORP 249 GRAND SOUTH SAN FRANCISCO CA 94080	CUPA SANMATEO

Facility ID: FA0017733

Detail(s)

Program Category: HAZARDOUS WASTE PROGRAM
Billing Status: Inactive, non-billable
Program Element: GENERATES & RECYCLES WASTE OIL/SOLVENT

Program Category: ABOVE GROUND PETROLEUM STORAGE (AST)
Billing Status: Inactive, non-billable
Program Element: ABOVE GROUND TANK/SPCC

Program Category: BUSINESS PLAN PROGRAM
Billing Status: Inactive, non-billable
Program Element: STORES HAZ MAT >32000GAL, 224000LB, 112000CF

247	5 of10	ENE	0.21 / 1,086.64	27.10 / 0	Verily Life Sciences 249 Grand SOUTH SAN FRANCISCO CA 94080	CUPA SANMATEO

Map Key	Number of Records	Direction	Distance (mi/ft)	Elev/Diff (ft)	Site	DB

Facility ID: FA0061227

Detail(s)

Program Category: MEDICAL WASTE
Billing Status: Active, billable
Program Element: LQG OFF-SITE TREATMENT >200 LB/MO

Program Category: HAZARDOUS WASTE PROGRAM
Billing Status: Active, billable
Program Element: GEN 6-25 TONS HAZ WASTE/YR

Program Category: BUSINESS PLAN PROGRAM
Billing Status: Active, billable
Program Element: STORES HAZ MAT <15999GAL, 111999LB, 5599CF

Program Category: MEDICAL WASTE
Billing Status: Active, billable
Program Element: LQG COMMON STORAGE AREA FAC (>200 LB/MO)

Map Key	Number of Records	Direction	Distance (mi/ft)	Elev/Diff (ft)	Site	DB
247	6 of10	ENE	0.21 / 1,086.64	27.10 / 0	ONYX PHARMACEUTICALS 249 GRAND AVE S SAN FRANCISCO CA 94080	DELISTED HAZ

Siteid: 382209
Latitude: 37.654790
Longitude: -122.409830
Original Source: CHAZ
Record Date: 30-MAY-2017

Map Key	Number of Records	Direction	Distance (mi/ft)	Elev/Diff (ft)	Site	DB
247	7 of10	ENE	0.21 / 1,086.64	27.10 / 0	CALICO LIFE SCIENCES 249 GRAND SOUTH SAN FRANCISCO CA 94080	CUPA SANMATEO

Facility ID: FA0065722

Detail(s)

Program Category: MEDICAL WASTE
Billing Status: Active, billable
Program Element: SQG OFF-SITE TREATMENT (1-199 LB/MO)

Map Key	Number of Records	Direction	Distance (mi/ft)	Elev/Diff (ft)	Site	DB
247	8 of10	ENE	0.21 / 1,086.64	27.10 / 0	ONYX PHARMACEUTICALS 249/259 GRAND SOUTH SAN FRANCISCO CA 94080	MED WST SANMATEO

Facility ID: FA0049319 **Record ID:**

Details

Record ID: PR0067384 **Curr Insp:**
Status: **Strt No:**
PE: 4506 **Strt Addr:**
Billing Code: 02
Program Element: LQG OFF-SITE TREATMENT >200 LB/MO

Map Key	Number of Records	Direction	Distance (mi/ft)	Elev/Diff (ft)	Site	DB
247	9 of10	ENE	0.21 / 1,086.64	27.10 / 0	Verily Life Sciences 249 Grand	MED WST SANMATEO

Map Key	Number of Records	Direction	Distance (mi/ft)	Elev/Diff (ft)	Site	DB
					SOUTH SAN FRANCISCO CA 94080	

Facility ID: FA0061227 **Record ID:**

Details

Record ID: PR0083946 **Curr Insp:**
Status: **Strt No:**
PE: 4506 **Strt Addr:**
Billing Code:
Program Element: LQG OFF-SITE TREATMENT >200 LB/MO

Details

Record ID: PR0088972 **Curr Insp:**
Status: **Strt No:**
PE: 4551 **Strt Addr:**
Billing Code: 01
Program Element: LQG COMMON STORAGE AREA FAC (>200 LB/MO)

247	10 of10	ENE	0.21 / 1,086.64	27.10 / 0	CALICO LIFE SCIENCES 249 GRAND SOUTH SAN FRANCISCO CA 94080	MED WST SANMATEO

Facility ID: FA0065722 **Record ID:**

Details

Record ID: PR0088717 **Curr Insp:**
Status: **Strt No:**
PE: 4510 **Strt Addr:**
Billing Code: 01
Program Element: SQG OFF-SITE TREATMENT (1-199 LB/MO)

248	1 of1	NNE	0.21 / 1,086.93	55.74 / 28	SSF CITY HALL 400 GRAND SOUTH SAN FRANCISCO CA 94080	CUPA SANMATEO

Facility ID: FA0026904

Detail(s)

Program Category: UNDERGROUND TANK PROGRAM
Billing Status: Inactive, non-billable
Program Element: UNDERGROUND TANK - GENERAL

249	1 of1	SSE	0.21 / 1,087.34	9.83 / -17	INTERSTATE BATTERY SYSTEM OF S 1383 LOWRIE SOUTH SAN FRANCISCO CA 94080	CUPA SANMATEO

Facility ID: FA0011670

Detail(s)

Program Category: BUSINESS PLAN PROGRAM
Billing Status: Inactive, non-billable

Map Key	Number of Records	Direction	Distance (mi/ft)	Elev/Diff (ft)	Site	DB

Program Element: STORES HAZ MAT <1,199GAL,9,999LB,4,799CF

250	1 of4	SSW	0.21 / 1,088.25	10.22 / -17	SF ENGINE RE MFG CO INC 145 MAPLE SOUTH SAN FRANCISCO CA 94080	CUPA SANMATEO

Facility ID: FA0028122

Detail(s)

Program Category: HAZARDOUS WASTE PROGRAM
Billing Status: Inactive, non-billable
Program Element: GENERATES & RECYCLES WASTE OIL/SOLVENT

Program Category: BUSINESS PLAN PROGRAM
Billing Status: Inactive, non-billable
Program Element: STORES MV FUELS OR WASTE ONLY

250	2 of4	SSW	0.21 / 1,088.25	10.22 / -17	G & S AUTO REPAIR 145 MAPLE SOUTH SAN FRANCISCO CA 94080	CUPA SANMATEO

Facility ID: FA0036991

Detail(s)

Program Category: BUSINESS PLAN PROGRAM
Billing Status: Inactive, non-billable
Program Element: STORES HAZ MAT <219GAL,1,999LB, 879CF

Program Category: HAZARDOUS WASTE PROGRAM
Billing Status: Inactive, non-billable
Program Element: GENERATES & RECYCLES WASTE OIL/SOLVENT

250	3 of4	SSW	0.21 / 1,088.25	10.22 / -17	MG AUTO REPAIR 145 MAPLE SOUTH SAN FRANCISCO CA 94080	CUPA SANMATEO

Facility ID: FA0053665

Detail(s)

Program Category: HAZARDOUS WASTE PROGRAM
Billing Status: Inactive, non-billable
Program Element: GENERATES & RECYCLES WASTE OIL/SOLVENT

Program Category: BUSINESS PLAN PROGRAM
Billing Status: Inactive, non-billable
Program Element: STORES MV FUELS OR WASTE ONLY

250	4 of4	SSW	0.21 / 1,088.25	10.22 / -17	ADVANCED AUTO WORKS 145 MAPLE SOUTH SAN FRANCISCO CA 94080	CUPA SANMATEO

Facility ID: FA0045175

Detail(s)

Map Key	Number of Records	Direction	Distance (mi/ft)	Elev/Diff (ft)	Site	DB

Program Category: HAZARDOUS WASTE PROGRAM
Billing Status: Inactive, non-billable
Program Element: GENERATES & RECYCLES WASTE OIL/SOLVENT

Program Category: BUSINESS PLAN PROGRAM
Billing Status: Inactive, non-billable
Program Element: STORES MV FUELS OR WASTE ONLY

251	1 of1	SW	0.21 / 1,090.14	13.61 / -14	BROADWAY SHEET METAL & MFG 133 STARLITE SOUTH SAN FRANCISCO CA 94080	CUPA SANMATEO

Facility ID: FA0045444

Detail(s)

Program Category: BUSINESS PLAN PROGRAM
Billing Status: Active, billable
Program Element: STORES HAZ MAT <219GAL,1,999LB, 879CF

252	1 of2	SSE	0.21 / 1,090.15	11.17 / -16	UNION PACIFIC - SITE ADJACENT TO 69 S. LINDEN AVENUE EAST OF 69 S. LINDEN AVENUE SOUTH SAN FRANCISCO CA 94080	VCP

Estor/EPA ID: 60001636
Nat Priority List: NO
Census Tract: 6081602300
Permit Renewl Lead:
Project Manager: NATHAN UNANGST
Acres: 2.97 ACRES
Supervisor: KIMBERLY WALSH
County: SAN MATEO
Latitude: 37.6475644169572
Longitude: -122.412028312683
Site Code: 201931
Cleanup Status: ACTIVE AS OF 3/6/2012
Cleanup Oversight Agencies: DTSC - SITE CLEANUP PROGRAM - LEAD AGENCY
Assembly District: 21
Senate District: 13
School District:
Office: CLEANUP BERKELEY
Public Participatn Spclst:
Special Program:
Funding: SITE PROPONENT
Site Type: VOLUNTARY AGREEMENT
APN: NONE SPECIFIED
Past Use that Caused Contam: RAILROAD RIGHT OF WAY, UNKNOWN
Potential Media Affected: OTHER GROUNDWATER AFFECTED (USES OTHER THAN DRINKING WATER), SOIL, SOIL VAPOR, UNDER INVESTIGATION
Potential Contamin of Concern:

METALS
VOLATILE ORGANICS (8260B VOCS)

Site History:

The Site is composed of two parcels, both owned by UPRR: a 2.7-acre parcel leased to the OGP (OGP Leasehold) and a 0.27-acre parcel that is currently in use by UPRR (Southern Parcel). The OGP Leasehold includes the eastern portion of the Olympian Service Station at 35 S. Linden Avenue, and runs south along the western side of the adjacent railroad tracks. The Southern Parcel is located to the south of the OGP Leasehold and to the east of the SSFSC site located at 69 S. Linden Avenue. Current uses of the Site include vehicle and motorized equipment storage in the Southern Parcel; and vehicle storage, fuel storage and dispensing, and auto repair in the OGP Leasehold. The Site vicinity is comprised of industrial/commercial usage, with no residential areas nearby. (CDM, Site Investigation and Conceptual Site Model Report, 2011)

The northern parcel of the Site (i.e., the OGP Leasehold) has been leased by OGP since 1959. The OGP Leasehold has been used for open storage of furniture, surplus equipment, boats, parking and fixing of vintage automobiles; welding shop operations; fleet auto body maintenance; and, commercial truck parking. The OGP Leasehold also contains six diesel USTs, which are part of the Olympian Service Station located at 35 S. Linden Avenue. (CDM, Site Investigation and Conceptual Site Model Report, 2011)

The Southern Parcel of the Site was paved in 1995 by UPRR and has since been leased for vehicle storage by Bob Jr's Trucking located at 39 South Linden Avenue. From 1982 to 1995, this area was a below-grade grassy vacant lot, separated from the SSFSC site by a retaining wall. Prior to that, from 1927 to 1982, two railroad spurs ran through this area. The spurs were used for material deliveries to a variety of businesses located between 69 and 35 S. Linden Avenue properties. (CDM, Site Investigation and Conceptual Site Model Report, 2011)

The data collected to date indicates that there is a CVOC source at the Site: in the vicinity of boring SB-10 on the OGP Leasehold. The historical Site activities within the OGP Leasehold are suspected to be the source of CVOCs. The release mechanism for this source is suspected to be historic surface spills and/or subsurface leaks. Elevated, but lower, concentrations of CVOCs were detected in off-site vadose zone soil at the OGP property, in the vicinity of boring SB-27. It is currently unknown if a separate source exists at the OGP property, or if the elevated CVOC concentrations at the OGP property are from the source within the OGP Leasehold. (CDM, Site Investigation and Conceptual Site Model Report, 2011)

Elevated concentrations of metals, primarily arsenic and lead, are present in shallow soil (0 to 10 feet bgs) at sporadic locations within the Site. Given their distribution, it appears that the source of metals in shallow soils could either be the Site-wide historical operations and/or placement of imported fill potentially impacted with metals. There is also a possibility that the operations associated with the historical business named Atlas Lead Company, which was located within the boundaries of the OGP Property (57 S. Linden Avenue), may be the source of metals. (CDM, Site Investigation and Conceptual Site Model Report, 2011)

Petroleum hydrocarbons (including TPH-G/D/MO, BTEX, MTBE, and NAP) are present in soil and groundwater beneath the Site. The historical Site activities within the OGP Leasehold (Eastern USTs) could be the source of petroleum hydrocarbons. Much of the petroleum contamination in soil was removed in 2009 and during UST and AST removal activities. (CDM, Site Investigation and Conceptual Site Model Report, 2011) JP 09/07/2018.

A Draft Removal Action Workplan (RAW) was prepared for cleanup of the site and was released for a public review and comment during the period from November 15, 2019 through December 20, 2019. The RAW proposed enhanced in-situ bioremediation to breakdown contaminants in the groundwater, and proposed soil capping to mitigate potential exposure to lead and arsenic in soil. Subsequent to the public comment period, a Final RAW was drafted and was approved by DTSC on January 24, 2020.

A Remedial Design Implementation Plan (RDIP) was prepared and submitted to DTSC on 1/21/2022 to describe the design of the soil cap and the in-situ bioremediation system. The RDIP is currently under review.

In-situ bioremediation continues, with semi-annual groundwater monitoring conducted to confirm the continued effectiveness of the treatment system. An Operation & Maintenance Plan (O&M Plan) is currently under development to present the plan for continued O&M of the bioremediation system and the soil cap.

NAU 5/19/2022

Status: ACTIVE
Program Type: VOLUNTARY CLEANUP
CalEnviroScreen Score: 80-85%
Summary Link: https://www.envirostor.dtsc.ca.gov/public/profile_report?global_id=60001636

Future Activities

Area Name:
Area Link:
Sub Area:
Sub Area Link:
Document Type: Remedial Action Completion Report
Due Date: 2024

Area Name:
Area Link:
Sub Area:
Sub Area Link:
Document Type: Land Use Restriction
Due Date: 2025

Area Name:
Area Link:
Sub Area:
Sub Area Link:
Document Type: Certification
Due Date: 2025

Completed Activities

Title: Fall 2021 Semi-Annual Ground Water Monitoring Report.
Title Link: https://www.envirostor.dtsc.ca.gov/public/final_documents2?global_id=60001636&doc_id=60474953

Area Name:
Area Link:
Sub Area:
Sub Area Link:
Document Type: Monitoring Report
Date Completed: 7/6/2022
Comments: Fall 2021 Semiannual GWMR approved on 7/6/2022.

Title: Semi-Annual Ground Water Monitoring Report.
Title Link: https://www.envirostor.dtsc.ca.gov/public/final_documents2?global_id=60001636&doc_id=60474947
Area Name:
Area Link:
Sub Area:
Sub Area Link:
Document Type: Monitoring Report
Date Completed: 8/1/2018
Comments: Data Report Accepted

Title: Human Health Risk Assessment for Soil
Title Link:
Area Name:
Area Link:
Sub Area:
Sub Area Link:
Document Type: Risk Assessment Report
Date Completed: 8/17/2016
Comments: The Human Health Risk Assessment assesses potential risk to humans based on detected concentrations of contaminants at the site. DTSC has completed its review and approves this report.

Title: 2017/2018 Annual Oversight Cost Estimate
Title Link: https://www.envirostor.dtsc.ca.gov/public/final_documents2?global_id=60001636&enforcement_id=60436127
Area Name:
Area Link:
Sub Area:
Sub Area Link:
Document Type: Annual Oversight Cost Estimate
Date Completed: 9/28/2017
Comments: The Annual Oversight Cost Estimate provides an estimate of DTSC oversight costs for the year beginning July 1, 2017 and ending June 30, 2018.

Title: June 2017 Quarterly Groundwater Monitoring Report
Title Link:
Area Name:
Area Link:
Sub Area:
Sub Area Link:
Document Type: Monitoring Report
Date Completed: 9/20/2017
Comments: Data report accepted.

Title: March 2016 Groundwater Monitoring Report
Title Link: https://www.envirostor.dtsc.ca.gov/public/final_documents2?global_id=60001636&doc_id=60414013
Area Name:
Area Link:
Sub Area:
Sub Area Link:
Document Type: Monitoring Report
Date Completed: 1/23/2017
Comments: The March 2016 Quarterly Groundwater Monitoring Report describes the quarterly groundwater sampling that took place in March 2016. DTSC has reviewed and approves the report.

Title: Review Existing Data and Reports
Title Link: https://www.envirostor.dtsc.ca.gov/public/final_documents2?global_id=60001636&doc_id=60300267
Area Name:
Area Link:
Sub Area:
Sub Area Link:
Document Type: Site Characterization Report
Date Completed: 11/1/2012

Comments: Union Pacific submitted to DTSC all previous environmental reports associated with the Site. DTSC reviewed these reports, provided comments, and made recommendations for future site investigations.

Title: Semi-Annual Ground Water Monitoring Report.
Title Link: https://www.envirostor.dtsc.ca.gov/public/final_documents2?global_id=60001636&doc_id=60474951
Area Name:
Area Link:
Sub Area:
Sub Area Link:
Document Type: Monitoring Report
Date Completed: 7/2/2020
Comments: Report and data accepted without revision.

Title: RAW
Title Link: https://www.envirostor.dtsc.ca.gov/public/final_documents2?global_id=60001636&doc_id=60415371
Area Name:
Area Link:
Sub Area:
Sub Area Link:
Document Type: Removal Action Workplan
Date Completed: 1/24/2020
Comments: Approved RAW

Title: December 2015 Quarterly Groundwater Monitoring Report
Title Link: https://www.envirostor.dtsc.ca.gov/public/final_documents2?global_id=60001636&doc_id=60397480
Area Name:
Area Link:
Sub Area:
Sub Area Link:
Document Type: Monitoring Report
Date Completed: 1/23/2017
Comments: The December 2015 Quarterly Groundwater Monitoring Report describes the quarterly groundwater sampling that took place in December 2015. DTSC has reviewed and approves the report.

Title: Community Profile
Title Link: https://www.envirostor.dtsc.ca.gov/public/final_documents2?global_id=60001636&doc_id=60457707
Area Name:
Area Link:
Sub Area:
Sub Area Link:
Document Type: Community Profile
Date Completed: 10/24/2019
Comments: Community Profile

Title: Public Notice for RAW
Title Link: https://www.envirostor.dtsc.ca.gov/public/final_documents2?global_id=60001636&doc_id=60470935
Area Name:
Area Link:
Sub Area:
Sub Area Link:
Document Type: Public Notice
Date Completed: 11/8/2019
Comments: Public Notice

Title: Semi-Annual Ground Water Monitoring Report.
Title Link: https://www.envirostor.dtsc.ca.gov/public/final_documents2?global_id=60001636&doc_id=60474952
Area Name:
Area Link:
Sub Area:
Sub Area Link:
Document Type: Monitoring Report
Date Completed: 3/11/2021
Comments: Data and report accepted.

Title: Spring 2022 Semi-Annual Ground Water Monitoring Report.
Title Link: https://www.envirostor.dtsc.ca.gov/public/final_documents2?global_id=60001636&doc_id=60474955
Area Name:
Area Link:
Sub Area:

Sub Area Link:
Document Type: Monitoring Report
Date Completed: 7/31/2023
Comments: DTSC Approval Letter sent on 7/31/2023. DTSC requested that future Groundwater Monitoring Reports (GWMR) include graphs and regressions of concentrations of target compounds over time.

Title: Annual Oversight Cost Estimate Letter
Title Link: https://www.envirostor.dtsc.ca.gov/public/final_documents2?global_id=60001636&enforcement_id=60416276
Area Name:
Area Link:
Sub Area:
Sub Area Link:
Document Type: Annual Oversight Cost Estimate
Date Completed: 9/29/2016
Comments: This letter transmits DTSC's estimate of oversight costs for the site for the time period July 1, 2016 - June 30, 2017.

Title: 2013/2014 Annual Oversight Cost Estimate
Title Link: https://www.envirostor.dtsc.ca.gov/public/final_documents2?global_id=60001636&enforcement_id=60336218
Area Name:
Area Link:
Sub Area:
Sub Area Link:
Document Type: Annual Oversight Cost Estimate
Date Completed: 9/5/2013
Comments: This letter transmits DTSC's oversight cost estimate for the Union Pacific Site Adjacent to 69 S Linden Avenue for the fiscal year starting July 1, 2013 and ending June 30, 2014.

Title: Change of DTSC Project Manager Notification
Title Link: https://www.envirostor.dtsc.ca.gov/public/final_documents2?global_id=60001636&enforcement_id=60509912
Area Name:
Area Link:
Sub Area:
Sub Area Link:
Document Type: Correspondence
Date Completed: 9/17/2021
Comments: Completed on 9/17/2021.

Title: VCA Amendment
Title Link: https://www.envirostor.dtsc.ca.gov/public/final_documents2?global_id=60001636&enforcement_id=60416275
Area Name:
Area Link:
Sub Area:
Sub Area Link:
Document Type: Amendment - Order/Agreement
Date Completed: 7/24/2017
Comments:

Title: Project Management FY-22/23
Title Link:
Area Name:
Area Link:
Sub Area:
Sub Area Link:
Document Type: Project Management
Date Completed: 6/30/2023
Comments: PM activities for FY-22/23.

Title: Semi-Annual Ground Water Monitoring Report.
Title Link: https://www.envirostor.dtsc.ca.gov/public/final_documents2?global_id=60001636&doc_id=60474949
Area Name:
Area Link:
Sub Area:
Sub Area Link:
Document Type: Monitoring Report
Date Completed: 7/3/2019
Comments: Data Report Accepted

Title: 2015/2016 Annual Cost Estimate Letter

Title Link: https://www.envirostor.dtsc.ca.gov/public/final_documents2?global_id=60001636&enforcement_id=60398417
Area Name:
Area Link:
Sub Area:
Sub Area Link:
Document Type: Annual Oversight Cost Estimate
Date Completed: 8/21/2015
Comments: This letter includes a cost estimate of DTSC oversight costs for the year starting July 1, 2015 and ending June 30, 2016.

Title: Project Management
Title Link:
Area Name:
Area Link:
Sub Area:
Sub Area Link:
Document Type: Project Management
Date Completed: 6/30/2022
Comments: FY-21/22 Project Management activities completed 6/30/2022.

Title: Semi-Annual Ground Water Monitoring Report.
Title Link: https://www.envirostor.dtsc.ca.gov/public/final_documents2?global_id=60001636&doc_id=60474948
Area Name:
Area Link:
Sub Area:
Sub Area Link:
Document Type: Monitoring Report
Date Completed: 11/15/2018
Comments: Data Report Accepted

Title: Fall 2022 Semi-Annual Ground Water Monitoring Report.
Title Link: https://www.envirostor.dtsc.ca.gov/public/final_documents2?global_id=60001636&doc_id=60474956
Area Name:
Area Link:
Sub Area:
Sub Area Link:
Document Type: Monitoring Report
Date Completed: 7/31/2023
Comments: DTSC Approval Letter sent on 7/31/2023. DTSC requested that future Groundwater Monitoring Reports (GWMRs) include graphs and regressions of concentrations of target compounds over time.

Title: Annual Oversight Cost Estimate
Title Link: https://www.envirostor.dtsc.ca.gov/public/final_documents2?global_id=60001636&enforcement_id=60474946
Area Name:
Area Link:
Sub Area:
Sub Area Link:
Document Type: Annual Oversight Cost Estimate
Date Completed: 3/6/2020
Comments:

Title: Semi-Annual Ground Water Monitoring Report.
Title Link: https://www.envirostor.dtsc.ca.gov/public/final_documents2?global_id=60001636&doc_id=60474950
Area Name:
Area Link:
Sub Area:
Sub Area Link:
Document Type: Monitoring Report
Date Completed: 11/12/2019
Comments: Data Report Accepted

Title: Indor Air Sampling Work Plan
Title Link: https://www.envirostor.dtsc.ca.gov/public/final_documents2?global_id=60001636&doc_id=60392780
Area Name:
Area Link:
Sub Area:
Sub Area Link:
Document Type: Remedial Investigation Workplan
Date Completed: 7/2/2015

Comments: The Indoor Air Sampling Work Plan describes proposed indoor air sampling activities at the Site.

Title: 2012-2013 Annual Oversight Cost Estimate
Title Link: https://www.envirostor.dtsc.ca.gov/public/final_documents2?global_id=60001636&enforcement_id=60311117
Area Name:
Area Link:
Sub Area:
Sub Area Link:
Document Type: Annual Oversight Cost Estimate
Date Completed: 8/30/2012
Comments: Oversight Cost Estimate included as an Exhibit in the VCA.

Title: Annual Oversight Cost Estimate
Title Link: https://www.envirostor.dtsc.ca.gov/public/final_documents2?global_id=60001636&enforcement_id=60508673
Area Name:
Area Link:
Sub Area:
Sub Area Link:
Document Type: Annual Oversight Cost Estimate
Date Completed: 9/10/2021
Comments: DTSC provided this Annual Cost Estimate to Union Pacific Railroad.

Title: Site Characterization Report
Title Link: https://www.envirostor.dtsc.ca.gov/public/final_documents2?global_id=60001636&doc_id=60300230
Area Name:
Area Link:
Sub Area:
Sub Area Link:
Document Type: Site Characterization Report
Date Completed: 6/6/2014
Comments: The Site Investigation Report summarizes the 2013 field investigation and presents an updated conceptual site model. The Report recommends the collection of sub-slab soil vapor samples, additional groundwater samples, and monitoring wells MW-01 through MW-05 for four quarters. DTSC accepts the Report's recommendations, but has requested a groundwater monitoring plan to be submitted.

Title: Fieldwork
Title Link:
Area Name:
Area Link:
Sub Area:
Sub Area Link:
Document Type: Fieldwork
Date Completed: 7/11/2013
Comments: Fieldword took place 6/17/2013 to 7/11/2013

Title: Sampling and Analysis Workplan
Title Link: https://www.envirostor.dtsc.ca.gov/public/final_documents2?global_id=60001636&doc_id=60300228
Area Name:
Area Link:
Sub Area:
Sub Area Link:
Document Type: Site Characterization Workplan
Date Completed: 5/8/2013
Comments:

Title: June 2015 Quarterly Groundwater Monitoring Report
Title Link: https://www.envirostor.dtsc.ca.gov/public/final_documents2?global_id=60001636&doc_id=60397476
Area Name:
Area Link:
Sub Area:
Sub Area Link:
Document Type: Monitoring Report
Date Completed: 8/18/2015
Comments: This document reports the quarterly groundwater monitoring results for June 2015.

Title: Voluntary Cleanup Agreement
Title Link: https://www.envirostor.dtsc.ca.gov/public/final_documents2?global_id=60001636&enforcement_id=60300227
Area Name:
Area Link:

Sub Area:
Sub Area Link:
Document Type: Standard Voluntary Agreement
Date Completed: 8/30/2012
Comments:

Title: Fact Sheet
Title Link: https://www.envirostor.dtsc.ca.gov/public/final_documents2?global_id=60001636&doc_id=60424678
Area Name:
Area Link:
Sub Area:
Sub Area Link:
Document Type: Fact Sheets
Date Completed: 11/8/2019
Comments: Updated schedule to correspond with public comment period for RAW.

Title: Focused Feasibility Study
Title Link: https://www.envirostor.dtsc.ca.gov/public/final_documents2?global_id=60001636&doc_id=60415369
Area Name:
Area Link:
Sub Area:
Sub Area Link:
Document Type: Feasibility Study Report
Date Completed: 8/3/2018
Comments: Focused FS accepted.

Title: September 2016 Quarterly Groundwater Monitoring Report
Title Link: https://www.envirostor.dtsc.ca.gov/public/final_documents2?global_id=60001636&doc_id=60416273
Area Name:
Area Link:
Sub Area:
Sub Area Link:
Document Type: Monitoring Report
Date Completed: 8/15/2017
Comments: The September 2016 groundwater monitoring report documents the quarterly groundwater monitoring results from September 2016.

Title: December 2014 Quarterly Groundwater Monitoring Report
Title Link: https://www.envirostor.dtsc.ca.gov/public/final_documents2?global_id=60001636&doc_id=60392486
Area Name:
Area Link:
Sub Area:
Sub Area Link:
Document Type: Monitoring Report
Date Completed: 5/12/2015
Comments: This report provides a summary of the quarterly groundwater monitoring activities performed in December 2014.

Title: CEQA
Title Link: https://www.envirostor.dtsc.ca.gov/public/final_documents2?global_id=60001636&enforcement_id=60424670
Area Name:
Area Link:
Sub Area:
Sub Area Link:
Document Type: CEQA - Notice of Exemption
Date Completed: 1/9/2020
Comments: NOE Complete

Title: Addendum to the Revised Final Sampling and Analysis Work Plan
Title Link: https://www.envirostor.dtsc.ca.gov/public/final_documents2?global_id=60001636&doc_id=60364199
Area Name:
Area Link:
Sub Area:
Sub Area Link:
Document Type: Site Characterization Workplan
Date Completed: 9/11/2014
Comments: The Revised Addendum to the Revised Final Sampling and Analysis Work Plan describes the proposed scope of work and procedures for conducting an additional investigation at the site. The investigation will include collecting groundwater samples and subslab vapor samples.

Title: Updated Site Investigation and Conceptual Site Model
Title Link: https://www.envirostor.dtsc.ca.gov/public/final_documents2?global_id=60001636&doc_id=60364201
Area Name:
Area Link:
Sub Area:
Sub Area Link:
Document Type: Site Characterization Report
Date Completed: 8/25/2016
Comments: In 2014 additional site investigation was performed in accordance with the Revised Addendum to the Revised Final Sampling and Analysis Work Plan. The Updated Site Investigation and Conceptual Site Model (Report) incorporates the results from the 2014 investigation to provide an updated conceptual site model.

Title: March 2015 Quarterly Groundwater Monitoring Report
Title Link: https://www.envirostor.dtsc.ca.gov/public/final_documents2?global_id=60001636&doc_id=60397474
Area Name:
Area Link:
Sub Area:
Sub Area Link:
Document Type: Monitoring Report
Date Completed: 12/22/2015
Comments: This report provides the results from the March 2015 quarterly groundwater monitoring.

Title: Groundwater Monitoring Plan
Title Link: https://www.envirostor.dtsc.ca.gov/public/final_documents2?global_id=60001636&doc_id=60364197
Area Name:
Area Link:
Sub Area:
Sub Area Link:
Document Type: Monitoring Plan
Date Completed: 10/17/2014
Comments: The Groundwater Monitoring Plan describes the data quality objectives, sampling procedures, analytical methods, and frequency of groundwater monitoring activities for the Site. The October 17, 2014 Addendum to the Groundwater Monitoring Plan adds that during the first monitoring event, groundwater will also be analyzed for CAM-17 metals.

Title: Indoor Air Sampling Report
Title Link:
Area Name:
Area Link:
Sub Area:
Sub Area Link:
Document Type: Site Characterization Report
Date Completed: 8/17/2016
Comments: The Vapor Intrusion Evaluation Report documents a vapor intrusion investigation at the site. DTSC has reviewed and approved the report.

Title: June 2016 Quarterly Monitoring Report
Title Link: https://www.envirostor.dtsc.ca.gov/public/final_documents2?global_id=60001636&doc_id=60416271
Area Name:
Area Link:
Sub Area:
Sub Area Link:
Document Type: Monitoring Report
Date Completed: 5/24/2017
Comments: The revised June 2016 quarterly monitoring report provides the results of groundwater monitoring in June 2016. It has addressed DTSC's previous comments.

Title: 2014/2015 Annual Cost Estimate Letter
Title Link: https://www.envirostor.dtsc.ca.gov/public/final_documents2?global_id=60001636&enforcement_id=60361738
Area Name:
Area Link:
Sub Area:
Sub Area Link:
Document Type: Annual Oversight Cost Estimate
Date Completed: 7/22/2014
Comments:

Title: Annual Oversight Cost Estimate
Title Link: https://www.envirostor.dtsc.ca.gov/public/final_documents2?global_id=60001636&enforcement_id=60508674

Map Key	Number of Records	Direction	Distance (mi/ft)	Elev/Diff (ft)	Site	DB

Area Name:
Area Link:
Sub Area:
Sub Area Link:
Document Type: Annual Oversight Cost Estimate
Date Completed: 10/25/2022
Comments: The Annual Oversight Cost Estimate Letter for Fiscal Year (FY) 2022/2023 was completed and sent to the Responsible Party (RP) on 10/25/2022. The Letter included a proposed schedule for FY-2022/2023 and a estimate of oversight costs.

Title: January 2017 Quarterly Groundwater Monitoring Report
Title Link: https://www.envirostor.dtsc.ca.gov/public/final_documents2?global_id=60001636&doc_id=60430968
Area Name:
Area Link:
Sub Area:
Sub Area Link:
Document Type: Monitoring Report
Date Completed: 8/15/2017
Comments: The January 2017 groundwater monitoring report documents the quarterly groundwater monitoring results from January 2017.

252	2 of2	SSE	0.21 / 1,090.15	11.17 / -16	UNION PACIFIC - SITE ADJACENT TO 69 S. LINDEN AVENUE EAST OF 69 S. LINDEN AVENUE SOUTH SAN FRANCISCO CA 94080	ENVIROSTOR

Estor/EPA ID:	60001636	**Assembly District:**	21
Site Code:	201931	**Senate District:**	13
Nat Priority List:	NO	**Permit Renewal Lead:**	
APN:	NONE SPECIFIED	**Public Partici Spclst:**	
Census Tract:	6081602300	**Project Manager:**	NATHAN UNANGST
Site Type:	VOLUNTARY AGREEMENT	**County:**	SAN MATEO
Address Description:	EAST OF 69 S. LINDEN AVENUE	**Latitude:**	37.6475644169572
Office:	CLEANUP BERKELEY	**Longitude:**	-122.412028312683
Special Program:		**Acres:**	2.97 ACRES
Funding:	SITE PROPONENT	**Supervisor:**	KIMBERLY WALSH

Cleanup Status: ACTIVE AS OF 3/6/2012
Cleanup Oversight Agencies: DTSC - SITE CLEANUP PROGRAM - LEAD AGENCY
School District:
Past Use that Caused Contam: RAILROAD RIGHT OF WAY, UNKNOWN
Potential Media Affected: OTHER GROUNDWATER AFFECTED (USES OTHER THAN DRINKING WATER), SOIL, SOIL VAPOR, UNDER INVESTIGATION
Potential Contamin of Concern:

METALS
VOLATILE ORGANICS (8260B VOCS)

Site History:

The Site is composed of two parcels, both owned by UPRR: a 2.7-acre parcel leased to the OGP (OGP Leasehold) and a 0.27-acre parcel that is currently in use by UPRR (Southern Parcel). The OGP Leasehold includes the eastern portion of the Olympian Service Station at 35 S. Linden Avenue, and runs south along the western side of the adjacent railroad tracks. The Southern Parcel is located to the south of the OGP Leasehold and to the east of the SSFSC site located at 69 S. Linden Avenue. Current uses of the Site include vehicle and motorized equipment storage in the Southern Parcel; and vehicle storage, fuel storage and dispensing, and auto repair in the OGP Leasehold. The Site vicinity is comprised of industrial/commercial usage, with no residential areas nearby. (CDM, Site Investigation and Conceptual Site Model Report, 2011)

The northern parcel of the Site (i.e., the OGP Leasehold) has been leased by OGP since 1959. The OGP Leasehold has been used for open storage of furniture, surplus equipment, boats, parking and fixing of vintage automobiles; welding shop operations; fleet auto body maintenance; and, commercial truck parking. The OGP Leasehold also contains six diesel USTs, which are part of the Olympian Service Station located at 35 S. Linden Avenue. (CDM, Site Investigation and Conceptual Site Model Report, 2011)

The Southern Parcel of the Site was paved in 1995 by UPRR and has since been leased for vehicle storage by Bob Jr's Trucking located at 39 South Linden Avenue. From 1982 to 1995, this area was a below-grade grassy vacant lot, separated from the SSFSC site by a retaining wall. Prior to that, from 1927 to 1982, two railroad spurs ran through this area. The spurs were used for material deliveries to a variety of businesses located between 69 and 35 S. Linden Avenue properties. (CDM, Site Investigation and Conceptual Site Model Report, 2011)

The data collected to date indicates that there is a CVOC source at the Site: in the vicinity of boring SB-10 on the OGP Leasehold. The historical Site activities within the OGP Leasehold are suspected to be the source of CVOCs. The release mechanism for this source is suspected to be historic

surface spills and/or subsurface leaks. Elevated, but lower, concentrations of CVOCs were detected in off-site vadose zone soil at the OGP property, in the vicinity of boring SB-27. It is currently unknown if a separate source exists at the OGP property, or if the elevated CVOC concentrations at the OGP property are from the source within the OGP Leasehold. (CDM, Site Investigation and Conceptual Site Model Report, 2011)

Elevated concentrations of metals, primarily arsenic and lead, are present in shallow soil (0 to 10 feet bgs) at sporadic locations within the Site. Given their distribution, it appears that the source of metals in shallow soils could either be the Site-wide historical operations and/or placement of imported fill potentially impacted with metals. There is also a possibility that the operations associated with the historical business named Atlas Lead Company, which was located within the boundaries of the OGP Property (57 S. Linden Avenue), may be the source of metals. (CDM, Site Investigation and Conceptual Site Model Report, 2011)

Petroleum hydrocarbons (including TPH-G/D/MO, BTEX, MTBE, and NAP) are present in soil and groundwater beneath the Site. The historical Site activities within the OGP Leasehold (Eastern USTs) could be the source of petroleum hydrocarbons. Much of the petroleum contamination in soil was removed in 2009 and during UST and AST removal activities. (CDM, Site Investigation and Conceptual Site Model Report, 2011) JP 09/07/2018.

A Draft Removal Action Workplan (RAW) was prepared for cleanup of the site and was released for a public review and comment during the period from November 15, 2019 through December 20, 2019. The RAW proposed enhanced in-situ bioremediation to breakdown contaminants in the groundwater, and proposed soil capping to mitigate potential exposure to lead and arsenic in soil. Subsequent to the public comment period, a Final RAW was drafted and was approved by DTSC on January 24, 2020.

A Remedial Design Implementation Plan (RDIP) was prepared and submitted to DTSC on 1/21/2022 to describe the design of the soil cap and the in-situ bioremediation system. The RDIP is currently under review.

In-situ bioremediation continues, with semi-annual groundwater monitoring conducted to confirm the continued effectiveness of the treatment system. An Operation & Maintenance Plan (O&M Plan) is currently under development to present the plan for continued O&M of the bioremediation system and the soil cap.

NAU 5/19/2022

Status: ACTIVE
Program Type: VOLUNTARY CLEANUP
CalEnviroScreen Score: 80-85%
Summary Link: https://www.envirostor.dtsc.ca.gov/public/profile_report?global_id=60001636

Future Activities

Area Name:
Area Link:
Sub Area:
Sub Area Link:
Document Type: Certification
Due Date: 2025

Area Name:
Area Link:
Sub Area:
Sub Area Link:
Document Type: Remedial Action Completion Report
Due Date: 2024

Area Name:
Area Link:
Sub Area:
Sub Area Link:
Document Type: Land Use Restriction
Due Date: 2025

Completed Activities

Title: Fall 2022 Semi-Annual Ground Water Monitoring Report.
Title Link: https://www.envirostor.dtsc.ca.gov/public/final_documents2?global_id=60001636&doc_id=60474956
Area Name:
Area Link:
Sub Area:
Sub Area Link:
Document Type: Monitoring Report
Date Completed: 7/31/2023
Comments: DTSC Approval Letter sent on 7/31/2023. DTSC requested that future Groundwater Monitoring Reports (GWMRs)

include graphs and regressions of concentrations of target compounds over time.

Title: 2017/2018 Annual Oversight Cost Estimate
Title Link: https://www.envirostor.dtsc.ca.gov/public/final_documents2?global_id=60001636&enforcement_id=60436127
Area Name:
Area Link:
Sub Area:
Sub Area Link:
Document Type: Annual Oversight Cost Estimate
Date Completed: 9/28/2017
Comments: The Annual Oversight Cost Estimate provides an estimate of DTSC oversight costs for the year beginning July 1, 2017 and ending June 30, 2018.

Title: Indoor Air Sampling Report
Title Link:
Area Name:
Area Link:
Sub Area:
Sub Area Link:
Document Type: Site Characterization Report
Date Completed: 8/17/2016
Comments: The Vapor Intrusion Evaluation Report documents a vapor intrusion investigation at the site. DTSC has reviewed and approved the report.

Title: 2015/2016 Annual Cost Estimate Letter
Title Link: https://www.envirostor.dtsc.ca.gov/public/final_documents2?global_id=60001636&enforcement_id=60398417
Area Name:
Area Link:
Sub Area:
Sub Area Link:
Document Type: Annual Oversight Cost Estimate
Date Completed: 8/21/2015
Comments: This letter includes a cost estimate of DTSC oversight costs for the year starting July 1, 2015 and ending June 30, 2016.

Title: Addendum to the Revised Final Sampling and Analysis Work Plan
Title Link: https://www.envirostor.dtsc.ca.gov/public/final_documents2?global_id=60001636&doc_id=60364199
Area Name:
Area Link:
Sub Area:
Sub Area Link:
Document Type: Site Characterization Workplan
Date Completed: 9/11/2014
Comments: The Revised Addendum to the Revised Final Sampling and Analysis Work Plan describes the proposed scope of work and procedures for conducting an additional investigation at the site. The investigation will include collecting groundwater samples and subslab vapor samples.

Title: Project Management FY-22/23
Title Link:
Area Name:
Area Link:
Sub Area:
Sub Area Link:
Document Type: Project Management
Date Completed: 6/30/2023
Comments: PM activities for FY-22/23.

Title: Semi-Annual Ground Water Monitoring Report.
Title Link: https://www.envirostor.dtsc.ca.gov/public/final_documents2?global_id=60001636&doc_id=60474951
Area Name:
Area Link:
Sub Area:
Sub Area Link:
Document Type: Monitoring Report
Date Completed: 7/2/2020
Comments: Report and data accepted without revision.

Title: Public Notice for RAW
Title Link: https://www.envirostor.dtsc.ca.gov/public/final_documents2?global_id=60001636&doc_id=60470935

Area Name:
Area Link:
Sub Area:
Sub Area Link:
Document Type: Public Notice
Date Completed: 11/8/2019
Comments: Public Notice

Title: Fact Sheet
Title Link: https://www.envirostor.dtsc.ca.gov/public/final_documents2?global_id=60001636&doc_id=60424678
Area Name:
Area Link:
Sub Area:
Sub Area Link:
Document Type: Fact Sheets
Date Completed: 11/8/2019
Comments: Updated schedule to correspond with public comment period for RAW.

Title: Semi-Annual Ground Water Monitoring Report.
Title Link: https://www.envirostor.dtsc.ca.gov/public/final_documents2?global_id=60001636&doc_id=60474948
Area Name:
Area Link:
Sub Area:
Sub Area Link:
Document Type: Monitoring Report
Date Completed: 11/15/2018
Comments: Data Report Accepted

Title: Focused Feasibility Study
Title Link: https://www.envirostor.dtsc.ca.gov/public/final_documents2?global_id=60001636&doc_id=60415369
Area Name:
Area Link:
Sub Area:
Sub Area Link:
Document Type: Feasibility Study Report
Date Completed: 8/3/2018
Comments: Focused FS accepted.

Title: January 2017 Quarterly Groundwater Monitoring Report
Title Link: https://www.envirostor.dtsc.ca.gov/public/final_documents2?global_id=60001636&doc_id=60430968
Area Name:
Area Link:
Sub Area:
Sub Area Link:
Document Type: Monitoring Report
Date Completed: 8/15/2017
Comments: The January 2017 groundwater monitoring report documents the quarterly groundwater monitoring results from January 2017.

Title: March 2015 Quarterly Groundwater Monitoring Report
Title Link: https://www.envirostor.dtsc.ca.gov/public/final_documents2?global_id=60001636&doc_id=60397474
Area Name:
Area Link:
Sub Area:
Sub Area Link:
Document Type: Monitoring Report
Date Completed: 12/22/2015
Comments: This report provides the results from the March 2015 quarterly groundwater monitoring.

Title: Indor Air Sampling Work Plan
Title Link: https://www.envirostor.dtsc.ca.gov/public/final_documents2?global_id=60001636&doc_id=60392780
Area Name:
Area Link:
Sub Area:
Sub Area Link:
Document Type: Remedial Investigation Workplan
Date Completed: 7/2/2015
Comments: The Indoor Air Sampling Work Plan describes proposed indoor air sampling activities at the Site.

Title: Groundwater Monitoring Plan
Title Link: https://www.envirostor.dtsc.ca.gov/public/final_documents2?global_id=60001636&doc_id=60364197
Area Name:
Area Link:
Sub Area:
Sub Area Link:
Document Type: Monitoring Plan
Date Completed: 10/17/2014
Comments: The Groundwater Monitoring Plan describes the data quality objectives, sampling procedures, analytical methods, and frequency of groundwater monitoring activities for the Site. The October 17, 2014 Addendum to the Groundwater Monitoring Plan adds that during the first monitoring event, groundwater will also be analyzed for CAM-17 metals.

Title: 2014/2015 Annual Cost Estimate Letter
Title Link: https://www.envirostor.dtsc.ca.gov/public/final_documents2?global_id=60001636&enforcement_id=60361738
Area Name:
Area Link:
Sub Area:
Sub Area Link:
Document Type: Annual Oversight Cost Estimate
Date Completed: 7/22/2014
Comments:

Title: 2013/2014 Annual Oversight Cost Estimate
Title Link: https://www.envirostor.dtsc.ca.gov/public/final_documents2?global_id=60001636&enforcement_id=60336218
Area Name:
Area Link:
Sub Area:
Sub Area Link:
Document Type: Annual Oversight Cost Estimate
Date Completed: 9/5/2013
Comments: This letter transmits DTSC's oversight cost estimate for the Union Pacific Site Adjacent to 69 S Linden Avenue for the fiscal year starting July 1, 2013 and ending June 30, 2014.

Title: Review Existing Data and Reports
Title Link: https://www.envirostor.dtsc.ca.gov/public/final_documents2?global_id=60001636&doc_id=60300267
Area Name:
Area Link:
Sub Area:
Sub Area Link:
Document Type: Site Characterization Report
Date Completed: 11/1/2012
Comments: Union Pacific submitted to DTSC all previous environmental reports associated with the Site. DTSC reviewed these reports, provided comments, and made recommendations for future site investigations.

Title: Semi-Annual Ground Water Monitoring Report.
Title Link: https://www.envirostor.dtsc.ca.gov/public/final_documents2?global_id=60001636&doc_id=60474952
Area Name:
Area Link:
Sub Area:
Sub Area Link:
Document Type: Monitoring Report
Date Completed: 3/11/2021
Comments: Data and report accepted.

Title: June 2017 Quarterly Groundwater Monitoring Report
Title Link:
Area Name:
Area Link:
Sub Area:
Sub Area Link:
Document Type: Monitoring Report
Date Completed: 9/20/2017
Comments: Data report accepted.

Title: September 2016 Quarterly Groundwater Monitoring Report
Title Link: https://www.envirostor.dtsc.ca.gov/public/final_documents2?global_id=60001636&doc_id=60416273
Area Name:
Area Link:

Sub Area:
Sub Area Link:
Document Type: Monitoring Report
Date Completed: 8/15/2017
Comments: The September 2016 groundwater monitoring report documents the quarterly groundwater monitoring results from September 2016.

Title: Human Health Risk Assessment for Soil
Title Link:
Area Name:
Area Link:
Sub Area:
Sub Area Link:
Document Type: Risk Assessment Report
Date Completed: 8/17/2016
Comments: The Human Health Risk Assessment assesses potential risk to humans based on detected concentrations of contaminants at the site. DTSC has completed its review and approves this report.

Title: Fieldwork
Title Link:
Area Name:
Area Link:
Sub Area:
Sub Area Link:
Document Type: Fieldwork
Date Completed: 7/11/2013
Comments: Fieldword took place 6/17/2013 to 7/11/2013

Title: 2012-2013 Annual Oversight Cost Estimate
Title Link: https://www.envirostor.dtsc.ca.gov/public/final_documents2?global_id=60001636&enforcement_id=60311117
Area Name:
Area Link:
Sub Area:
Sub Area Link:
Document Type: Annual Oversight Cost Estimate
Date Completed: 8/30/2012
Comments: Oversight Cost Estimate included as an Exhibit in the VCA.

Title: Annual Oversight Cost Estimate
Title Link: https://www.envirostor.dtsc.ca.gov/public/final_documents2?global_id=60001636&enforcement_id=60508674
Area Name:
Area Link:
Sub Area:
Sub Area Link:
Document Type: Annual Oversight Cost Estimate
Date Completed: 10/25/2022
Comments: The Annual Oversight Cost Estimate Letter for Fiscal Year (FY) 2022/2023 was completed and sent to the Responsible Party (RP) on 10/25/2022. The Letter included a proposed schedule for FY-2022/2023 and a estimate of oversight costs.

Title: Annual Oversight Cost Estimate
Title Link: https://www.envirostor.dtsc.ca.gov/public/final_documents2?global_id=60001636&enforcement_id=60474946
Area Name:
Area Link:
Sub Area:
Sub Area Link:
Document Type: Annual Oversight Cost Estimate
Date Completed: 3/6/2020
Comments:

Title: Community Profile
Title Link: https://www.envirostor.dtsc.ca.gov/public/final_documents2?global_id=60001636&doc_id=60457707
Area Name:
Area Link:
Sub Area:
Sub Area Link:
Document Type: Community Profile
Date Completed: 10/24/2019
Comments: Community Profile

Title: Voluntary Cleanup Agreement
Title Link: https://www.envirostor.dtsc.ca.gov/public/final_documents2?global_id=60001636&enforcement_id=60300227
Area Name:
Area Link:
Sub Area:
Sub Area Link:
Document Type: Standard Voluntary Agreement
Date Completed: 8/30/2012
Comments:

Title: Change of DTSC Project Manager Notification
Title Link: https://www.envirostor.dtsc.ca.gov/public/final_documents2?global_id=60001636&enforcement_id=60509912
Area Name:
Area Link:
Sub Area:
Sub Area Link:
Document Type: Correspondence
Date Completed: 9/17/2021
Comments: Completed on 9/17/2021.

Title: Annual Oversight Cost Estimate
Title Link: https://www.envirostor.dtsc.ca.gov/public/final_documents2?global_id=60001636&enforcement_id=60508673
Area Name:
Area Link:
Sub Area:
Sub Area Link:
Document Type: Annual Oversight Cost Estimate
Date Completed: 9/10/2021
Comments: DTSC provided this Annual Cost Estimate to Union Pacific Railroad.

Title: RAW
Title Link: https://www.envirostor.dtsc.ca.gov/public/final_documents2?global_id=60001636&doc_id=60415371
Area Name:
Area Link:
Sub Area:
Sub Area Link:
Document Type: Removal Action Workplan
Date Completed: 1/24/2020
Comments: Approved RAW

Title: Semi-Annual Ground Water Monitoring Report.
Title Link: https://www.envirostor.dtsc.ca.gov/public/final_documents2?global_id=60001636&doc_id=60474950
Area Name:
Area Link:
Sub Area:
Sub Area Link:
Document Type: Monitoring Report
Date Completed: 11/12/2019
Comments: Data Report Accepted

Title: Semi-Annual Ground Water Monitoring Report.
Title Link: https://www.envirostor.dtsc.ca.gov/public/final_documents2?global_id=60001636&doc_id=60474947
Area Name:
Area Link:
Sub Area:
Sub Area Link:
Document Type: Monitoring Report
Date Completed: 8/1/2018
Comments: Data Report Accepted

Title: VCA Amendment
Title Link: https://www.envirostor.dtsc.ca.gov/public/final_documents2?global_id=60001636&enforcement_id=60416275
Area Name:
Area Link:
Sub Area:
Sub Area Link:
Document Type: Amendment - Order/Agreement
Date Completed: 7/24/2017

Comments:

Title: Site Characterization Report
Title Link: https://www.envirostor.dtsc.ca.gov/public/final_documents2?global_id=60001636&doc_id=60300230
Area Name:
Area Link:
Sub Area:
Sub Area Link:
Document Type: Site Characterization Report
Date Completed: 6/6/2014
Comments: The Site Investigation Report summarizes the 2013 field investigation and presents an updated conceptual site model. The Report recommends the collection of sub-slab soil vapor samples, additional groundwater samples, and monitoring wells MW-01 through MW-05 for four quarters. DTSC accepts the Report's recommendations, but has requested a groundwater monitoring plan to be submitted.

Title: Spring 2022 Semi-Annual Ground Water Monitoring Report.
Title Link: https://www.envirostor.dtsc.ca.gov/public/final_documents2?global_id=60001636&doc_id=60474955
Area Name:
Area Link:
Sub Area:
Sub Area Link:
Document Type: Monitoring Report
Date Completed: 7/31/2023
Comments: DTSC Approval Letter sent on 7/31/2023. DTSC requested that future Groundwater Monitoring Reports (GWMR) include graphs and regressions of concentrations of target compounds over time.

Title: CEQA
Title Link: https://www.envirostor.dtsc.ca.gov/public/final_documents2?global_id=60001636&enforcement_id=60424670
Area Name:
Area Link:
Sub Area:
Sub Area Link:
Document Type: CEQA - Notice of Exemption
Date Completed: 1/9/2020
Comments: NOE Complete

Title: June 2016 Quarterly Monitoring Report
Title Link: https://www.envirostor.dtsc.ca.gov/public/final_documents2?global_id=60001636&doc_id=60416271
Area Name:
Area Link:
Sub Area:
Sub Area Link:
Document Type: Monitoring Report
Date Completed: 5/24/2017
Comments: The revised June 2016 quarterly monitoring report provides the results of groundwater monitoring in June 2016. It has addressed DTSC's previous comments.

Title: Sampling and Analysis Workplan
Title Link: https://www.envirostor.dtsc.ca.gov/public/final_documents2?global_id=60001636&doc_id=60300228
Area Name:
Area Link:
Sub Area:
Sub Area Link:
Document Type: Site Characterization Workplan
Date Completed: 5/8/2013
Comments:

Title: Fall 2021 Semi-Annual Ground Water Monitoring Report.
Title Link: https://www.envirostor.dtsc.ca.gov/public/final_documents2?global_id=60001636&doc_id=60474953
Area Name:
Area Link:
Sub Area:
Sub Area Link:
Document Type: Monitoring Report
Date Completed: 7/6/2022
Comments: Fall 2021 Semiannual GWMR approved on 7/6/2022.

Title: Annual Oversight Cost Estimate Letter
Title Link: https://www.envirostor.dtsc.ca.gov/public/final_documents2?global_id=60001636&enforcement_id=60416276

Area Name:
Area Link:
Sub Area:
Sub Area Link:
Document Type: Annual Oversight Cost Estimate
Date Completed: 9/29/2016
Comments: This letter transmits DTSC's estimate of oversight costs for the site for the time period July 1, 2016 - June 30, 2017.

Title: Updated Site Investigation and Conceptual Site Model
Title Link: https://www.envirostor.dtsc.ca.gov/public/final_documents2?global_id=60001636&doc_id=60364201
Area Name:
Area Link:
Sub Area:
Sub Area Link:
Document Type: Site Characterization Report
Date Completed: 8/25/2016
Comments: In 2014 additional site investigation was performed in accordance with the Revised Addendum to the Revised Final Sampling and Analysis Work Plan. The Updated Site Investigation and Conceptual Site Model (Report) incorporates the results from the 2014 investigation to provide an updated conceptual site model.

Title: December 2014 Quarterly Groundwater Monitoring Report
Title Link: https://www.envirostor.dtsc.ca.gov/public/final_documents2?global_id=60001636&doc_id=60392486
Area Name:
Area Link:
Sub Area:
Sub Area Link:
Document Type: Monitoring Report
Date Completed: 5/12/2015
Comments: This report provides a summary of the quarterly groundwater monitoring activities performed in December 2014.

Title: Semi-Annual Ground Water Monitoring Report.
Title Link: https://www.envirostor.dtsc.ca.gov/public/final_documents2?global_id=60001636&doc_id=60474949
Area Name:
Area Link:
Sub Area:
Sub Area Link:
Document Type: Monitoring Report
Date Completed: 7/3/2019
Comments: Data Report Accepted

Title: December 2015 Quarterly Groundwater Monitoring Report
Title Link: https://www.envirostor.dtsc.ca.gov/public/final_documents2?global_id=60001636&doc_id=60397480
Area Name:
Area Link:
Sub Area:
Sub Area Link:
Document Type: Monitoring Report
Date Completed: 1/23/2017
Comments: The December 2015 Quarterly Groundwater Monitoring Report describes the quarterly groundwater sampling that took place in December 2015. DTSC has reviewed and approves the report.

Title: March 2016 Groundwater Monitoring Report
Title Link: https://www.envirostor.dtsc.ca.gov/public/final_documents2?global_id=60001636&doc_id=60414013
Area Name:
Area Link:
Sub Area:
Sub Area Link:
Document Type: Monitoring Report
Date Completed: 1/23/2017
Comments: The March 2016 Quarterly Groundwater Monitoring Report describes the quarterly groundwater sampling that took place in March 2016. DTSC has reviewed and approves the report.

Title: June 2015 Quarterly Groundwater Monitoring Report
Title Link: https://www.envirostor.dtsc.ca.gov/public/final_documents2?global_id=60001636&doc_id=60397476
Area Name:
Area Link:
Sub Area:
Sub Area Link:

Map Key	Number of Records	Direction	Distance (mi/ft)	Elev/Diff (ft)	Site	DB

Document Type: Monitoring Report
Date Completed: 8/18/2015
Comments: This document reports the quarterly groundwater monitoring results for June 2015.

Title: Project Management
Title Link:
Area Name:
Area Link:
Sub Area:
Sub Area Link:
Document Type: Project Management
Date Completed: 6/30/2022
Comments: FY-21/22 Project Management activities completed 6/30/2022.

253	1 of1	N	0.21 / 1,090.27	70.22 / 43	CIRCLE FREIGHT INTL 430 GRAND SOUTH SAN FRANCISCO CA 94080	CUPA SANMATEO

Facility ID: FA0011418

Detail(s)

Program Category: BUSINESS PLAN PROGRAM
Billing Status: Inactive, non-billable
Program Element: STORES HAZ MAT <219GAL,1,999LB, 879CF

254	1 of1	ENE	0.21 / 1,095.67	18.96 / -8	TECH AUTO COLLISION CENTER 212 CYPRESS SOUTH SAN FRANCISCO CA 94080	CUPA SANMATEO

Facility ID: FA0037713

Detail(s)

Program Category: BUSINESS PLAN PROGRAM
Billing Status: Inactive, non-billable
Program Element: STORES HAZ MAT <219GAL,1,999LB, 879CF

Program Category: HAZARDOUS WASTE PROGRAM
Billing Status: Inactive, non-billable
Program Element: GENERATES & RECYCLES WASTE OIL/SOLVENT

255	1 of1	NE	0.21 / 1,095.93	29.34 / 2	HUMBERT, HARRY 286 GRAND SOUTH SAN FRANCISCO CA 94080	CUPA SANMATEO

Facility ID: FA0017738

Detail(s)

Program Category: UNDERGROUND TANK PROGRAM
Billing Status: Inactive, non-billable
Program Element: UGT SERVICES PER HOUR RATE

256	1 of5	NE	0.21 / 1,096.25	29.34 / 2	CYTOKINETICS INC 280 GRAND SOUTH SAN FRANCISCO CA 940804808	CUPA SANMATEO

Map Key	Number of Records	Direction	Distance (mi/ft)	Elev/Diff (ft)	Site	DB

Facility ID: FA0025640

Detail(s)

Program Category: HAZARDOUS WASTE GENERATOR (RCRA-LQG)
Billing Status: Active, billable
Program Element: GEN 51-250 TONS HAZ WASTE/YR - RCRA

Program Category: BUSINESS PLAN PROGRAM
Billing Status: Active, billable
Program Element: STORES HAZ MAT <6999 GAL, 55999 LB, 2799CF

Program Category: ABOVE GROUND PETROLEUM STORAGE (AST)
Billing Status: Inactive, non-billable
Program Element: ABOVE GROUND TANK/SPCC

Program Category: ABOVE GROUND PETROLEUM STORAGE (AST)
Billing Status: Active, billable
Program Element: TIER I: TANK STOR CAP =>1,320 & <5,000 GAL

Map Key	Number of Records	Direction	Distance (mi/ft)	Elev/Diff (ft)	Site	DB
256	2 of5	NE	0.21 / 1,096.25	29.34 / 2	METAXEN 280 GRAND SOUTH SAN FRANCISCO CA 94080	CUPA SANMATEO

Facility ID: FA0025550

Detail(s)

Program Category: HAZARDOUS WASTE PROGRAM
Billing Status: Inactive, non-billable
Program Element: HAZARDOUS WASTE PROGRAM - GENERAL

Map Key	Number of Records	Direction	Distance (mi/ft)	Elev/Diff (ft)	Site	DB
256	3 of5	NE	0.21 / 1,096.25	29.34 / 2	EXELIXIS 280 GRAND SOUTH SAN FRANCISCO CA 94080	CUPA SANMATEO

Facility ID: FA0026553

Detail(s)

Program Category: BUSINESS PLAN PROGRAM
Billing Status: Inactive, non-billable
Program Element: STORES HAZ MAT <3,499GAL,27,999LB,13,999CF

Program Category: HAZARDOUS WASTE PROGRAM
Billing Status: Inactive, non-billable
Program Element: GEN <1 TONS HAZ WASTE/YR

Map Key	Number of Records	Direction	Distance (mi/ft)	Elev/Diff (ft)	Site	DB
256	4 of5	NE	0.21 / 1,096.25	29.34 / 2	CYTOKINETICS, INC 280 GRAND SOUTH SAN FRANCISCO CA 94080	CUPA SANMATEO

Facility ID: FA0025819

Detail(s)

Program Category: MEDICAL WASTE
Billing Status: Active, billable
Program Element: LQG OFF-SITE TREATMENT >200 LB/MO

Map Key	Number of Records	Direction	Distance (mi/ft)	Elev/Diff (ft)	Site	DB
256	5 of5	NE	0.21 / 1,096.25	29.34 / 2	CYTOKINETICS, INC 280 GRAND SOUTH SAN FRANCISCO CA 94080	MED WST SANMATEO

Facility ID: FA0025819 **Record ID:**

Details

Record ID: PR0035953 **Curr Insp:**
Status: **Strt No:**
PE: 4506 **Strt Addr:**
Billing Code: 02
Program Element: LQG OFF-SITE TREATMENT >200 LB/MO

257	1 of1	SW	0.21 / 1,096.83	13.13 / -14	SOUTH CITY AUTO REPAIR 129 STARLITE SOUTH SAN FRANCISCO CA 94080	CUPA SANMATEO

Facility ID: FA0027239

Detail(s)

Program Category: BUSINESS PLAN PROGRAM
Billing Status: Inactive, non-billable
Program Element: STORES MV FUELS OR WASTE ONLY

Program Category: HAZARDOUS WASTE PROGRAM
Billing Status: Inactive, non-billable
Program Element: GENERATES & RECYCLES WASTE OIL/SOLVENT

258	1 of1	NE	0.21 / 1,097.29	28.43 / 1	S SAN FRANCISCO TIRE SVC 282 GRAND SOUTH SAN FRANCISCO CA 94080	CUPA SANMATEO

Facility ID: FA0016447

Detail(s)

Program Category: BUSINESS PLAN PROGRAM
Billing Status: Inactive, non-billable
Program Element: STORES HAZ MAT <219GAL,1,999LB, 879CF

Program Category: BUSINESS PLAN PROGRAM
Billing Status: Active, billable
Program Element: STORES MV FUELS OR WASTE ONLY

Program Category: UNDERGROUND TANK PROGRAM
Billing Status: Inactive, non-billable
Program Element: UNDERGROUND TANK - GENERAL

Program Category: HAZARDOUS WASTE PROGRAM
Billing Status: Active, billable
Program Element: GENERATES & RECYCLES WASTE OIL/SOLVENT

259	1 of16	NE	0.21 / 1,098.64	28.43 / 1	PORTOLA PHARMACEUTICALS 270 GRAND SOUTH SAN FRANCISCO CA 94080	CUPA SANMATEO

Map Key	Number of Records	Direction	Distance (mi/ft)	Elev/Diff (ft)	Site	DB

Facility ID: FA0028482

Detail(s)

Program Category: BUSINESS PLAN PROGRAM
Billing Status: Active, billable
Program Element: STORES HAZ MAT <6999 GAL, 55999 LB, 2799CF

Program Category: HAZARDOUS WASTE GENERATOR (RCRA-LQG)
Billing Status: Active, billable
Program Element: GEN 1-5 TONS HAZ WASTE/YR - RCRA

259	2 of16	NE	0.21 / 1,098.64	28.43 / 1	REN PHARMACEUTICALS INC 270 GRAND SOUTH SAN FRANCISCO CA 94080	CUPA SANMATEO

Facility ID: FA0040808

Detail(s)

Program Category: HAZARDOUS WASTE PROGRAM
Billing Status: Inactive, non-billable
Program Element: HAZARDOUS WASTE PROGRAM - GENERAL

259	3 of16	NE	0.21 / 1,098.64	28.43 / 1	VERSICOR 270 GRAND SOUTH SAN FRANCISCO CA 94080	CUPA SANMATEO

Facility ID: FA0015108

Detail(s)

Program Category: BUSINESS PLAN PROGRAM
Billing Status: Inactive, non-billable
Program Element: STORES HAZ MAT <1,199GAL,9,999LB,4,799CF

Program Category: HAZARDOUS WASTE PROGRAM
Billing Status: Inactive, non-billable
Program Element: GEN <1 TONS HAZ WASTE/YR

259	4 of16	NE	0.21 / 1,098.64	28.43 / 1	AGY THERAPEUTICS 270 GRAND SOUTH SAN FRANCISCO CA 94080	CUPA SANMATEO

Facility ID: FA0028475

Detail(s)

Program Category: HAZARDOUS WASTE PROGRAM
Billing Status: Inactive, non-billable
Program Element: GEN <1 TONS HAZ WASTE/YR

Program Category: BUSINESS PLAN PROGRAM
Billing Status: Inactive, non-billable
Program Element: STORES HAZ MAT <1,199GAL,9,999LB,4,799CF

Map Key	Number of Records	Direction	Distance (mi/ft)	Elev/Diff (ft)	Site	DB
259	5 of16	NE	0.21 / 1,098.64	28.43 / 1	MILLENNIUM PHARMACEUTICALS 270 GRAND SOUTH SAN FRANCISCO CA 94080	CUPA SANMATEO

Facility ID: FA0026268

Detail(s)

Program Category: HAZARDOUS WASTE PROGRAM
Billing Status: Inactive, non-billable
Program Element: GENERATES <27 GAL/YEAR

Program Category: BUSINESS PLAN PROGRAM
Billing Status: Inactive, non-billable
Program Element: STORES MV FUELS OR WASTE ONLY

259	6 of16	NE	0.21 / 1,098.64	28.43 / 1	RAVEN BIOTECHNOLOGIES, INC 270 GRAND SOUTH SAN FRANCISCO CA 94080	CUPA SANMATEO

Facility ID: FA0026838

Detail(s)

Program Category: HAZARDOUS WASTE PROGRAM
Billing Status: Inactive, non-billable
Program Element: GENERATES & RECYCLES WASTE OIL/SOLVENT

Program Category: BUSINESS PLAN PROGRAM
Billing Status: Inactive, non-billable
Program Element: STORES HAZ MAT <1,199GAL,9,999LB,4,799CF

259	7 of16	NE	0.21 / 1,098.64	28.43 / 1	VIROLOGIC INC 270 GRAND SOUTH SAN FRANCISCO CA 94080	CUPA SANMATEO

Facility ID: FA0024314

Detail(s)

Program Category: MEDICAL WASTE
Billing Status: Inactive, non-billable
Program Element: LQG ON-SITE TREATMENT>200LB/MO

Program Category: HAZARDOUS WASTE PROGRAM
Billing Status: Inactive, non-billable
Program Element: GENERATES <27 GAL/YEAR

Program Category: BUSINESS PLAN PROGRAM
Billing Status: Inactive, non-billable
Program Element: STORES HAZ MAT <1,199GAL,9,999LB,4,799CF

259	8 of16	NE	0.21 / 1,098.64	28.43 / 1	PORTOLA PHARMACEUTICALS, INC. 270 GRAND SOUTH SAN FRANCISCO CA 94080	CUPA SANMATEO

Facility ID: FA0028224

Map Key	Number of Records	Direction	Distance (mi/ft)	Elev/Diff (ft)	Site	DB

Detail(s)

Program Category: MEDICAL WASTE
Billing Status: Active, billable
Program Element: SQG OFF-SITE TREATMENT (1-199 LB/MO)

259	9 of16	NE	0.21 / 1,098.64	28.43 / 1	RAVEN BIOTECHNOLOGIES, INC. 270 GRAND SOUTH SAN FRANCISCO CA 94080	CUPA SANMATEO

Facility ID: FA0026922

Detail(s)

Program Category: MEDICAL WASTE
Billing Status: Inactive, non-billable
Program Element: LQG OFF-SITE TREATMENT >200 LB/MO

259	10 of16	NE	0.21 / 1,098.64	28.43 / 1	REN PHARMACEUTICALS 270 GRAND SOUTH SAN FRANCISCO CA 94080	CUPA SANMATEO

Facility ID: FA0037513

Detail(s)

Program Category: MEDICAL WASTE
Billing Status: Inactive, non-billable
Program Element: SQG OFF-SITE TREATMENT (1-199 LB/MO)

259	11 of16	NE	0.21 / 1,098.64	28.43 / 1	CBRE-BRITANNIA POINT GRAND LP 270 GRAND SOUTH SAN FRANCISCO CA 94080	CUPA SANMATEO

Facility ID: FA0065975

Detail(s)

Program Category: BUSINESS PLAN PROGRAM
Billing Status: Active, billable
Program Element: STORES MV FUELS OR WASTE ONLY

259	12 of16	NE	0.21 / 1,098.64	28.43 / 1	REN PHARMACEUTICALS 270 GRAND SOUTH SAN FRANCISCO CA 94080	MED WST SANMATEO

Facility ID: FA0037513 ***Record ID:***

Details

Record ID: PR0054269 ***Curr Insp:***
Status: ***Strt No:***
PE: 4510 ***Strt Addr:***
Billing Code: 02

Map Key	Number of Records	Direction	Distance (mi/ft)	Elev/Diff (ft)	Site	DB

Program Element: SQG OFF-SITE TREATMENT (1-199 LB/MO)

259	13 of16	NE	0.21 / 1,098.64	28.43 / 1	RAVEN BIOTECHNOLOGIES, INC. 270 GRAND SOUTH SAN FRANCISCO CA 94080	MED WST SANMATEO

Facility ID: FA0026922 **Record ID:**

Details

Record ID: PR0040009 **Curr Insp:**
Status: **Strt No:**
PE: 4506 **Strt Addr:**
Billing Code: 02
Program Element: LQG OFF-SITE TREATMENT >200 LB/MO

259	14 of16	NE	0.21 / 1,098.64	28.43 / 1	PORTOLA PHARMACEUTICALS, INC. 270 GRAND SOUTH SAN FRANCISCO CA 94080	MED WST SANMATEO

Facility ID: FA0028224 **Record ID:**

Details

Record ID: PR0046668 **Curr Insp:**
Status: **Strt No:**
PE: 4510 **Strt Addr:**
Billing Code: 02
Program Element: SQG OFF-SITE TREATMENT (1-199 LB/MO)

259	15 of16	NE	0.21 / 1,098.64	28.43 / 1	VIROLOGIC INC 270 GRAND SOUTH SAN FRANCISCO CA 94080	MED WST SANMATEO

Facility ID: FA0024314 **Record ID:**

Details

Record ID: PR0028889 **Curr Insp:**
Status: **Strt No:**
PE: 4501 **Strt Addr:**
Billing Code: 02
Program Element: LQG ON-SITE TREATMENT>200LB/MO

259	16 of16	NE	0.21 / 1,098.64	28.43 / 1	ALEXION INC 270 GRAND SOUTH SAN FRANCISCO CA 94080	MED WST SANMATEO

Facility ID: FA0069556 **Record ID:**

Details

Record ID: PR0093211 **Curr Insp:**
Status: **Strt No:**
PE: 4510 **Strt Addr:**
Billing Code: 01

Map Key	Number of Records	Direction	Distance (mi/ft)	Elev/Diff (ft)	Site	DB

Program Element: SQG OFF-SITE TREATMENT (1-199 LB/MO)

260	1 of1	ENE	0.21 / 1,099.25	17.63 / -10	BORBA MANUFACTURING INC 206 AIRPORT SOUTH SAN FRANCISCO CA 94080	CUPA SANMATEO

Facility ID: FA0017805

Detail(s)

Program Category: BUSINESS PLAN PROGRAM
Billing Status: Inactive, non-billable
Program Element: STORES HAZ MAT <219GAL,1,999LB, 879CF

Program Category: HAZARDOUS WASTE PROGRAM
Billing Status: Inactive, non-billable
Program Element: GENERATES & RECYCLES WASTE OIL/SOLVENT

261	1 of2	SW	0.21 / 1,099.26	13.08 / -14	SUPERIOR ALUMINUM BODY CORP 125 STARLITE SOUTH SAN FRANCISCO CA 94080	CUPA SANMATEO

Facility ID: FA0012864

Detail(s)

Program Category: BUSINESS PLAN PROGRAM
Billing Status: Inactive, non-billable
Program Element: STORES HAZ MAT <219GAL,1,999LB, 879CF

Program Category: HAZARDOUS WASTE PROGRAM
Billing Status: Inactive, non-billable
Program Element: GENERATES & RECYCLES WASTE OIL/SOLVENT

261	2 of2	SW	0.21 / 1,099.26	13.08 / -14	SUPERIOR ALUMINUM BODY CORPORA 125 STARLITE STREET SOUTH SAN FRANCISCO CA 94080	EMISSIONS

1987 Criteria Data

Facility ID:	1935	**CERR Code:**	
Facility SIC Code:	3715	**TOGT:**	2.5
CO:	41	**ROGT:**	2.14742
Air Basin:	SF	**COT:**	
District:	BA	**NOXT:**	
COID:	SM	**SOXT:**	
DISN:	BAY AREA AQMD	**PMT:**	
CHAPIS:		**PM10T:**	

1987 Toxic Data

Facility ID:	1935	**COID:**	SM
Facility SIC Code:	3715	**DISN:**	BAY AREA AQMD
CO:	41	**CHAPIS:**	
Air Basin:	SF	**CERR Code:**	
District:	BA		

TS:
Health Risk Asmt:
Non-Cancer Chronic Haz Ind:
Non-Cancer Acute Haz Ind:

1990 Criteria Data

Facility ID:	1935	***CERR Code:***	
Facility SIC Code:	3715	***TOGT:***	2
CO:	41	***ROGT:***	1.70404
Air Basin:	SF	***COT:***	
District:	BA	***NOXT:***	
COID:	SM	***SOXT:***	
DISN:	BAY AREA AQMD	***PMT:***	
CHAPIS:		***PM10T:***	

1990 Toxic Data

Facility ID:	1935	***COID:***	SM
Facility SIC Code:	3715	***DISN:***	BAY AREA AQMD
CO:	41	***CHAPIS:***	
Air Basin:	SF	***CERR Code:***	
District:	BA		
TS:			
Health Risk Asmt:			
Non-Cancer Chronic Haz Ind:			
Non-Cancer Acute Haz Ind:			

1993 Criteria Data

Facility ID:	1935	***CERR Code:***	
Facility SIC Code:	3715	***TOGT:***	1.4
CO:	41	***ROGT:***	1.17202
Air Basin:	SF	***COT:***	
District:	BA	***NOXT:***	
COID:	SM	***SOXT:***	
DISN:	BAY AREA AQMD	***PMT:***	
CHAPIS:		***PM10T:***	

1993 Toxic Data

Facility ID:	1935	***COID:***	SM
Facility SIC Code:	3715	***DISN:***	BAY AREA AQMD
CO:	41	***CHAPIS:***	
Air Basin:	SF	***CERR Code:***	
District:	BA		
TS:			
Health Risk Asmt:			
Non-Cancer Chronic Haz Ind:			
Non-Cancer Acute Haz Ind:			

1995 Criteria Data

Facility ID:	1935	***CERR Code:***	
Facility SIC Code:	3715	***TOGT:***	2.6
CO:	41	***ROGT:***	2.13634
Air Basin:	SF	***COT:***	
District:	BA	***NOXT:***	
COID:	SM	***SOXT:***	
DISN:	BAY AREA AQMD	***PMT:***	
CHAPIS:		***PM10T:***	

1995 Toxic Data

Facility ID:	1935	***COID:***	SM
Facility SIC Code:	3715	***DISN:***	BAY AREA AQMD
CO:	41	***CHAPIS:***	
Air Basin:	SF	***CERR Code:***	
District:	BA		
TS:			
Health Risk Asmt:			
Non-Cancer Chronic Haz Ind:			
Non-Cancer Acute Haz Ind:			

1996 Criteria Data

Facility ID:	1935	***CERR Code:***	
Facility SIC Code:	3715	***TOGT:***	2.6
CO:	41	***ROGT:***	2.13634
Air Basin:	SF	***COT:***	
District:	BA	***NOXT:***	
COID:	SM	***SOXT:***	
DISN:	BAY AREA AQMD	***PMT:***	
CHAPIS:		***PM10T:***	

1996 Toxic Data

Facility ID:	1935	***COID:***	SM
Facility SIC Code:	3715	***DISN:***	BAY AREA AQMD
CO:	41	***CHAPIS:***	
Air Basin:	SF	***CERR Code:***	
District:	BA		
TS:			
Health Risk Asmt:			
Non-Cancer Chronic Haz Ind:			
Non-Cancer Acute Haz Ind:			

1997 Criteria Data

Facility ID:	1935	***CERR Code:***	
Facility SIC Code:	3715	***TOGT:***	2.5
CO:	41	***ROGT:***	2.05634
Air Basin:	SF	***COT:***	
District:	BA	***NOXT:***	
COID:	SM	***SOXT:***	
DISN:	BAY AREA AQMD	***PMT:***	
CHAPIS:		***PM10T:***	

1997 Toxic Data

Facility ID:	1935	***COID:***	SM
Facility SIC Code:	3715	***DISN:***	BAY AREA AQMD
CO:	41	***CHAPIS:***	
Air Basin:	SF	***CERR Code:***	
District:	BA		
TS:			
Health Risk Asmt:			
Non-Cancer Chronic Haz Ind:			
Non-Cancer Acute Haz Ind:			

1998 Criteria Data

Facility ID:	1935	***CERR Code:***	
Facility SIC Code:	3715	***TOGT:***	1.7
CO:	41	***ROGT:***	1.39756

Air Basin:	SF	***COT:***	
District:	BA	***NOXT:***	
COID:	SM	***SOXT:***	
DISN:	BAY AREA AQMD	***PMT:***	
CHAPIS:		***PM10T:***	

1998 Toxic Data

Facility ID:	1935	***COID:***	SM
Facility SIC Code:	3715	***DISN:***	BAY AREA AQMD
CO:	41	***CHAPIS:***	
Air Basin:	SF	***CERR Code:***	
District:	BA		
TS:			
Health Risk Asmt:			
Non-Cancer Chronic Haz Ind:			
Non-Cancer Acute Haz Ind:			

1999 Criteria Data

Facility ID:	1935	***CERR Code:***	
Facility SIC Code:	3715	***TOGT:***	1.009
CO:	41	***ROGT:***	.9967911
Air Basin:	SF	***COT:***	
District:	BA	***NOXT:***	
COID:	SM	***SOXT:***	
DISN:	BAY AREA AQMD	***PMT:***	
CHAPIS:		***PM10T:***	

1999 Toxic Data

Facility ID:	1935	***COID:***	SM
Facility SIC Code:	3715	***DISN:***	BAY AREA AQMD
CO:	41	***CHAPIS:***	
Air Basin:	SF	***CERR Code:***	
District:	BA		
TS:			
Health Risk Asmt:			
Non-Cancer Chronic Haz Ind:			
Non-Cancer Acute Haz Ind:			

2000 Criteria Data

Facility ID:	1935	***CERR Code:***	
Facility SIC Code:	3715	***TOGT:***	1.009
CO:	41	***ROGT:***	1
Air Basin:	SF	***COT:***	
District:	BA	***NOXT:***	
COID:	SM	***SOXT:***	
DISN:	BAY AREA AQMD	***PMT:***	
CHAPIS:		***PM10T:***	

2000 Toxic Data

Facility ID:	1935	***COID:***	SM
Facility SIC Code:	3715	***DISN:***	BAY AREA AQMD
CO:	41	***CHAPIS:***	
Air Basin:	SF	***CERR Code:***	
District:	BA		
TS:			
Health Risk Asmt:			
Non-Cancer Chronic Haz Ind:			
Non-Cancer Acute Haz Ind:			

2001 Criteria Data

Facility ID:	1935	***CERR Code:***	
Facility SIC Code:	3715	***TOGT:***	1.1
CO:	41	***ROGT:***	1.08
Air Basin:	SF	***COT:***	
District:	BA	***NOXT:***	
COID:	SM	***SOXT:***	
DISN:	BAY AREA AQMD	***PMT:***	
CHAPIS:		***PM10T:***	

2001 Toxic Data

Facility ID:	1935	***COID:***	SM
Facility SIC Code:	3715	***DISN:***	BAY AREA AQMD
CO:	41	***CHAPIS:***	
Air Basin:	SF	***CERR Code:***	
District:	BA		
TS:			
Health Risk Asmt:			
Non-Cancer Chronic Haz Ind:			
Non-Cancer Acute Haz Ind:			

2002 Criteria Data

Facility ID:	1935	***CERR Code:***	
Facility SIC Code:	3715	***TOGT:***	.923
CO:	41	***ROGT:***	.9118317
Air Basin:	SF	***COT:***	
District:	BA	***NOXT:***	
COID:	SM	***SOXT:***	
DISN:	BAY AREA AQMD	***PMT:***	
CHAPIS:		***PM10T:***	

2002 Toxic Data

Facility ID:	1935	***COID:***	SM
Facility SIC Code:	3715	***DISN:***	BAY AREA AQMD
CO:	41	***CHAPIS:***	
Air Basin:	SF	***CERR Code:***	
District:	BA		
TS:			
Health Risk Asmt:			
Non-Cancer Chronic Haz Ind:			
Non-Cancer Acute Haz Ind:			

2003 Criteria Data

Facility ID:	1935	***CERR Code:***	
Facility SIC Code:	3715	***TOGT:***	.624
CO:	41	***ROGT:***	.62
Air Basin:	SF	***COT:***	
District:	BA	***NOXT:***	
COID:	SM	***SOXT:***	
DISN:	BAY AREA AQMD	***PMT:***	
CHAPIS:		***PM10T:***	

2003 Toxic Data

Facility ID:	1935	***COID:***	SM
Facility SIC Code:	3715	***DISN:***	BAY AREA AQMD

CO:	41	***CHAPIS:***	
Air Basin:	SF	***CERR Code:***	
District:	BA		
TS:			
Health Risk Asmt:			
Non-Cancer Chronic Haz Ind:			
Non-Cancer Acute Haz Ind:			

2004 Criteria Data

Facility ID:	1935	***CERR Code:***	
Facility SIC Code:	3715	***TOGT:***	.624
CO:	41	***ROGT:***	.6164496
Air Basin:	SF	***COT:***	
District:	BA	***NOXT:***	
COID:	SM	***SOXT:***	
DISN:	BAY AREA AQMD	***PMT:***	
CHAPIS:		***PM10T:***	

2004 Toxic Data

Facility ID:	1935	***COID:***	SM
Facility SIC Code:	3715	***DISN:***	BAY AREA AQMD
CO:	41	***CHAPIS:***	
Air Basin:	SF	***CERR Code:***	
District:	BA		
TS:			
Health Risk Asmt:			
Non-Cancer Chronic Haz Ind:			
Non-Cancer Acute Haz Ind:			

2005 Criteria Data

Facility ID:	1935	***CERR Code:***	
Facility SIC Code:	3715	***TOGT:***	.624
CO:	41	***ROGT:***	.6164496
Air Basin:	SF	***COT:***	
District:	BA	***NOXT:***	
COID:	SM	***SOXT:***	
DISN:	BAY AREA AQMD	***PMT:***	
CHAPIS:		***PM10T:***	

2005 Toxic Data

Facility ID:	1935	***COID:***	SM
Facility SIC Code:	3715	***DISN:***	BAY AREA AQMD
CO:	41	***CHAPIS:***	
Air Basin:	SF	***CERR Code:***	
District:	BA		
TS:			
Health Risk Asmt:			
Non-Cancer Chronic Haz Ind:			
Non-Cancer Acute Haz Ind:			

2006 Criteria Data

Facility ID:	1935	***CERR Code:***	
Facility SIC Code:	3715	***TOGT:***	1.59
CO:	41	***ROGT:***	1.1468298
Air Basin:	SF	***COT:***	
District:	BA	***NOXT:***	
COID:	SM	***SOXT:***	
DISN:	BAY AREA AQMD	***PMT:***	

CHAPIS:
PM10T:

2006 Toxic Data

Facility ID: 1935
Facility SIC Code: 3715
CO: 41
Air Basin: SF
District: BA
TS:
Health Risk Asmt:
Non-Cancer Chronic Haz Ind:
Non-Cancer Acute Haz Ind:
COID: SM
DISN: BAY AREA AQMD
CHAPIS:
CERR Code:

2007 Criteria Data

Facility ID: 1935
Facility SIC Code: 3715
CO: 41
Air Basin: SF
District: BA
COID: SM
DISN: BAY AREA AQMD
CHAPIS:
CERR Code:
TOGT: .64
ROGT: .4803242
COT:
NOXT:
SOXT:
PMT:
PM10T:

2007 Toxic Data

Facility ID: 1935
Facility SIC Code: 3715
CO: 41
Air Basin: SF
District: BA
TS:
Health Risk Asmt:
Non-Cancer Chronic Haz Ind:
Non-Cancer Acute Haz Ind:
COID: SM
DISN: BAY AREA AQMD
CHAPIS:
CERR Code:

2008 Criteria Data

Facility ID: 1935
Facility SIC Code: 7532
CO: 41
Air Basin: SF
District: BA
COID: SM
DISN: BAY AREA AQMD
CHAPIS:
CERR Code:
TOGT: .64
ROGT: .4803242
COT:
NOXT:
SOXT:
PMT:
PM10T:

2008 Toxic Data

Facility ID: 1935
Facility SIC Code: 7532
CO: 41
Air Basin: SF
District: BA
TS:
Health Risk Asmt:
Non-Cancer Chronic Haz Ind:
Non-Cancer Acute Haz Ind:
COID: SM
DISN: BAY AREA AQMD
CHAPIS:
CERR Code:

2009 Criteria Data

Facility ID:	1935	***CERR Code:***	
Facility SIC Code:	3715	***TOGT:***	.64
CO:	41	***ROGT:***	.4803242
Air Basin:	SF	***COT:***	
District:	BA	***NOXT:***	
COID:	SM	***SOXT:***	
DISN:	BAY AREA AQMD	***PMT:***	
CHAPIS:		***PM10T:***	

2009 Toxic Data

Facility ID:	1935	***COID:***	SM
Facility SIC Code:	3715	***DISN:***	BAY AREA AQMD
CO:	41	***CHAPIS:***	
Air Basin:	SF	***CERR Code:***	
District:	BA		
TS:			
Health Risk Asmt:			
Non-Cancer Chronic Haz Ind:			
Non-Cancer Acute Haz Ind:			

2010 Toxic Data

Facility ID:	1935	***COID:***	SM
Facility SIC Code:	7532	***DISN:***	BAY AREA AQMD
CO:	41	***CHAPIS:***	
Air Basin:	SF	***CERR Code:***	
District:	BA		
TS:			
Health Risk Asmt:			
Non-Cancer Chronic Haz Ind:			
Non-Cancer Acute Haz Ind:			

2011 Criteria Data

Facility ID:	1935	***CERR Code:***	
Facility SIC Code:	7532	***TOGT:***	.052
CO:	41	***ROGT:***	.0418328
Air Basin:	SF	***COT:***	
District:	BA	***NOXT:***	
COID:	SM	***SOXT:***	
DISN:	BAY AREA AQMD	***PMT:***	
CHAPIS:		***PM10T:***	

2011 Toxic Data

Facility ID:	1935	***COID:***	SM
Facility SIC Code:	7532	***DISN:***	BAY AREA AQMD
CO:	41	***CHAPIS:***	
Air Basin:	SF	***CERR Code:***	
District:	BA		
TS:			
Health Risk Asmt:			
Non-Cancer Chronic Haz Ind:			
Non-Cancer Acute Haz Ind:			

2012 Criteria Data

Facility ID:	1935	***CERR Code:***	
Facility SIC Code:	7532	***TOGT:***	.052
CO:	41	***ROGT:***	.0418328
Air Basin:	SF	***COT:***	
District:	BA	***NOXT:***	

Map Key	Number of Records	Direction	Distance (mi/ft)	Elev/Diff (ft)	Site	DB

COID: SM
DISN: BAY AREA AQMD
CHAPIS:
SOXT:
PMT:
PM10T:

2012 Toxic Data

Facility ID: 1935
Facility SIC Code: 7532
CO: 41
Air Basin: SF
District: BA
TS:
Health Risk Asmt:
Non-Cancer Chronic Haz Ind:
Non-Cancer Acute Haz Ind:
COID: SM
DISN: BAY AREA AQMD
CHAPIS:
CERR Code:

2013 Criteria Data

Facility ID: 1935
Facility SIC Code: 7532
CO: 41
Air Basin: SF
District: BA
COID: SM
DISN: BAY AREA AQMD
CHAPIS:
CERR Code:
TOGT: .052
ROGT: .0418328
COT:
NOXT:
SOXT:
PMT:
PM10T:

2013 Toxic Data

Facility ID: 1935
Facility SIC Code: 7532
CO: 41
Air Basin: SF
District: BA
TS:
Health Risk Asmt:
Non-Cancer Chronic Haz Ind:
Non-Cancer Acute Haz Ind:
COID: SM
DISN: BAY AREA AQMD
CHAPIS:
CERR Code:

262	1 of8	NE	0.21 / 1,101.41	27.67 / 0	COMPUGEN INC 260 GRAND SOUTH SAN FRANCISCO CA 94080	CUPA SANMATEO

Facility ID: FA0051232

Detail(s)

Program Category: BUSINESS PLAN PROGRAM
Billing Status: Inactive, non-billable
Program Element: STORES MV FUELS OR WASTE ONLY

Program Category: MEDICAL WASTE
Billing Status: Inactive, non-billable
Program Element: SQG OFF-SITE TREATMENT (1-199 LB/MO)

Program Category: HAZARDOUS WASTE PROGRAM
Billing Status: Inactive, non-billable
Program Element: GEN <1 TONS HAZ WASTE/YR

262	2 of8	NE	0.21 / 1,101.41	27.67 / 0	KALOBIOS PHARMACEUTICALS INC	CUPA SANMATEO

Map Key	Number of Records	Direction	Distance (mi/ft)	Elev/Diff (ft)	Site	DB
					260 GRAND SOUTH SAN FRANCISCO CA 94080	

Facility ID: FA0038833

Detail(s)

Program Category: BUSINESS PLAN PROGRAM
Billing Status: Inactive, non-billable
Program Element: STORES HAZ MAT <219GAL,1,999LB, 879CF

Program Category: HAZARDOUS WASTE PROGRAM
Billing Status: Inactive, non-billable
Program Element: GEN <1 TONS HAZ WASTE/YR

Map Key	Number of Records	Direction	Distance (mi/ft)	Elev/Diff (ft)	Site	DB
262	3 of8	NE	0.21 / 1,101.41	27.67 / 0	MILLENNIUM PHARMACEUTICALS 260 GRAND SOUTH SAN FRANCISCO CA 94080	CUPA SANMATEO

Facility ID: FA0026267

Detail(s)

Program Category: BUSINESS PLAN PROGRAM
Billing Status: Inactive, non-billable
Program Element: STORES MV FUELS OR WASTE ONLY

Program Category: ABOVE GROUND PETROLEUM STORAGE (AST)
Billing Status: Inactive, non-billable
Program Element: ABOVE GROUND TANK/SPCC

Program Category: HAZARDOUS WASTE PROGRAM
Billing Status: Inactive, non-billable
Program Element: GENERATES <27 GAL/YEAR

Map Key	Number of Records	Direction	Distance (mi/ft)	Elev/Diff (ft)	Site	DB
262	4 of8	NE	0.21 / 1,101.41	27.67 / 0	KALOBIOS PHARMACEUTICALS INC 260 GRAND SOUTH SAN FRANCISCO CA 94080	CUPA SANMATEO

Facility ID: FA0038829

Detail(s)

Program Category: MEDICAL WASTE
Billing Status: Inactive, non-billable
Program Element: LQG OFF-SITE TREATMENT >200 LB/MO

Map Key	Number of Records	Direction	Distance (mi/ft)	Elev/Diff (ft)	Site	DB
262	5 of8	NE	0.21 / 1,101.41	27.67 / 0	JANSSEN BIOPHARMA, INC 260 GRAND SOUTH SAN FRANCISCO CA 94080	CUPA SANMATEO

Facility ID: FA0040880

Detail(s)

Program Category: MEDICAL WASTE

Map Key	Number of Records	Direction	Distance (mi/ft)	Elev/Diff (ft)	Site	DB

Billing Status: Active, billable
Program Element: LQG OFF-SITE TREATMENT >200 LB/MO

262	6 of8	NE	0.21 / 1,101.41	27.67 / 0	JANSSEN RESEARCH AND DEVELOPMENT LLC 260 GRAND SOUTH SAN FRANCISCO CA 94080	MED WST SANMATEO

Facility ID: FA0040880 **Record ID:**

Details

Record ID: PR0056753 **Curr Insp:**
Status: **Strt No:**
PE: 4506 **Strt Addr:**
Billing Code: 01
Program Element: LQG OFF-SITE TREATMENT >200 LB/MO

262	7 of8	NE	0.21 / 1,101.41	27.67 / 0	KALOBIOS PHARMACEUTICALS INC 260 GRAND SOUTH SAN FRANCISCO CA 94080	MED WST SANMATEO

Facility ID: FA0038829 **Record ID:**

Details

Record ID: PR0055169 **Curr Insp:**
Status: **Strt No:**
PE: 4506 **Strt Addr:**
Billing Code: 02
Program Element: LQG OFF-SITE TREATMENT >200 LB/MO

262	8 of8	NE	0.21 / 1,101.41	27.67 / 0	COMPUGEN INC 260 GRAND SOUTH SAN FRANCISCO CA 94080	MED WST SANMATEO

Facility ID: FA0051232 **Record ID:**

Details

Record ID: PR0071021 **Curr Insp:**
Status: **Strt No:**
PE: 4510 **Strt Addr:**
Billing Code: 02
Program Element: SQG OFF-SITE TREATMENT (1-199 LB/MO)

263	1 of1	SW	0.21 / 1,102.61	13.15 / -14	PRECISION FUEL INJECTION CO 122 STARLITE SOUTH SAN FRANCISCO CA 94080	CUPA SANMATEO

Facility ID: FA0012867

Detail(s)

Program Category: BUSINESS PLAN PROGRAM
Billing Status: Inactive, non-billable

Map Key	Number of Records	Direction	Distance (mi/ft)	Elev/Diff (ft)	Site	DB
Program Element:		STORES HAZ MAT <219GAL,1,999LB, 879CF				
264	1 of1	NE	0.21 / 1,115.50	31.27 / 4	COMMERCIAL BUILDING 301 LINDEN SOUTH SAN FRANCISCO CA 94080	CUPA SANMATEO

Facility ID: FA0024946

Detail(s)

Program Category: UNDERGROUND TANK PROGRAM
Billing Status: Inactive, non-billable
Program Element: UNDERGROUND TANK - GENERAL

265	1 of2	ENE	0.21 / 1,115.76	17.68 / -10	JOHNNY'S SHELL 248 AIRPORT SOUTH SAN FRANCISCO CA 94080	CUPA SANMATEO

Facility ID: FA0017759

Detail(s)

Program Category: HAZARDOUS WASTE PROGRAM
Billing Status: Active, billable
Program Element: GENERATES <27 GAL/YEAR

Program Category: BUSINESS PLAN PROGRAM
Billing Status: Active, billable
Program Element: STORES MV FUELS OR WASTE ONLY

Program Category: UNDERGROUND TANK PROGRAM
Billing Status: Active, billable
Program Element: UNDERGROUND TANK - GENERAL

265	2 of2	ENE	0.21 / 1,115.76	17.68 / -10	FirstElement Fuel 248 Airport SOUTH SAN FRANCISCO CA 94080	CUPA SANMATEO

Facility ID: FA0059082

Detail(s)

Program Category: HAZARDOUS WASTE PROGRAM
Billing Status: Active, billable
Program Element: GENERATES <27 GAL/YEAR

Program Category: BUSINESS PLAN PROGRAM
Billing Status: Active, billable
Program Element: STORES MV FUELS OR WASTE ONLY

266	1 of2	ENE	0.21 / 1,115.86	23.73 / -4	NAPO PHARMACEUTICALS, INC 217 GRAND SOUTH SAN FRANCISCO CA 94080	CUPA SANMATEO

Facility ID: FA0027356

Detail(s)

Map Key	Number of Records	Direction	Distance (mi/ft)	Elev/Diff (ft)	Site	DB

Program Category: BUSINESS PLAN PROGRAM
Billing Status: Inactive, non-billable
Program Element: STORES HAZ MAT <219GAL,1,999LB, 879CF

266	2 of2	ENE	0.21 / 1,115.86	23.73 / -4	SHAMAN PHARMACEUTICALS INC 217 GRAND SOUTH SAN FRANCISCO CA 94080	CUPA SANMATEO

Facility ID: FA0025531

Detail(s)

Program Category: BUSINESS PLAN PROGRAM
Billing Status: Inactive, non-billable
Program Element: STORES MV FUELS OR WASTE ONLY

267	1 of1	ENE	0.21 / 1,118.10	23.73 / -4	UNITED COLD STORAGE 233 GRAND SOUTH SAN FRANCISCO CA 94080	CUPA SANMATEO

Facility ID: FA0011035

Detail(s)

Program Category: BUSINESS PLAN PROGRAM
Billing Status: Inactive, non-billable
Program Element: STORES HAZ MAT <1,199GAL,9,999LB,4,799CF

Program Category: HAZARDOUS WASTE PROGRAM
Billing Status: Inactive, non-billable
Program Element: GENERATES & RECYCLES WASTE OIL/SOLVENT

Program Category: CALARP PROGRAM
Billing Status: Inactive, non-billable
Program Element: CALARP - GENERAL

268	1 of5	WSW	0.21 / 1,123.63	15.31 / -12	KPR PROPERTIES 118 S SPRUCE AVE SOUTH SAN FRANCISCO CA	LOP SANMATEO

Case No: 550007
APN: 014125160
Case Type: O- Other Groundwater affected (uses other than drinking water)
Global ID: T0608100296

LUST Status

Status: 9- Case Closed

268	2 of5	WSW	0.21 / 1,123.63	15.31 / -12	KPR PROPERTIES 118 SOUTH SPRUCE AVENUE SOUTH SAN FRANCISCO CA 94080	LUST

Global ID: T0608100296
Site Facility Type:
Status: Completed - Case Closed
Status Date (DL): 3/19/1998

Census Tract: 6081602300
Census Tract (SRCH): 6081602300
Oil Field (SRCH):
Oil Field Oper (SRCH):

Cleanup Status:		***Latitude:***	
Case Type (DL):	LUST Cleanup Site	***Longitude:***	
RWQCB Region (DL):	SAN FRANCISCO BAY RWQCB (REGION 2)		
Site Facility Name:			
Business Name (DL):	KPR PROPERTIES		
Address:	118 SOUTH SPRUCE AVENUE		
City:	SOUTH SAN FRANCISCO		
State:	CA		
Zip:	94080		
County:	SAN MATEO		

GeoTracker Sites Data Download - Site Details

CUF Case:	NO
Lead Agency:	SAN MATEO COUNTY LOP
Case Worker:	JM
Local Agency:	SAN MATEO COUNTY LOP
RB Case No:	41-0311
Local Case No:	550007
File Location:	Local Agency Warehouse
Potential COC:	Gasoline
Potential Media of Concern:	Other Groundwater (uses other than drinking water)
Begin Date:	12/13/1985
How Discovered:	Other Means
How Discovered Description:	
Stop Method:	Other Means
Stop Description:	
Calwater Watershed Name:	South Bay - San Mateo Bayside (204.40)
DWR GW Subbasin Name:	Westside (2-035)
Disadvantaged Community:	
CalEnvScreen Score:	
Coordinate Source:	Google Geocode
Discharge Cause:	
Discharge Source:	
EPA Region:	9
Leak Reported Dt:	1985-12-24 00:00:00
Military DoD Site:	No
No Further Action Dt:	1998-03-19 00:00:00
Qty Rlsd Gallons:	0
Facility Project Sub Type:	
Calenviroscreen 3 Score:	71-75%
Calenviroscreen 4 Score:	80-85%
Site History:	

GeoTracker Sites Data Download - Regulatory Contacts

Contact Type:	Regional Board Caseworker
Contact Name:	UUU
Organization Name:	SAN FRANCISCO BAY RWQCB (REGION 2)
Address:	1515 CLAY ST SUITE 1400
City:	OAKLAND
Email:	
Phone No:	

Contact Type:	Local Agency Caseworker - Primary Caseworker
Contact Name:	JACOB MADDEN
Organization Name:	SAN MATEO COUNTY LOP
Address:	2000 ALAMEDA DE LAS PULGAS, Suite 100
City:	SAN MATEO
Email:	jmadden@smcgov.org
Phone No:	6503995959

Contact Type:	Regional Board Caseworker
Contact Name:	Regional Water Board
Organization Name:	SAN FRANCISCO BAY RWQCB (REGION 2)
Address:	1515 CLAY ST SUITE 1400

City: OAKLAND
Email:
Phone No:

GeoTracker Sites Data Download - Status History

Status: Completed - Case Closed
Status Date: 3/19/1998

Status: Open - Case Begin Date
Status Date: 12/13/1985

GeoTracker Search - Regulatory Profile (as of October 16, 2023)

Site Facility Name: KPR PROPERTIES
Site Facility Type: LUST CLEANUP SITE
Cleanup Status: COMPLETED - CASE CLOSED
Address: 118 SOUTH SPRUCE AVENUE
City: SOUTH SAN FRANCISCO
Zip: 94080
County: SAN MATEO
Report Link: https://geotracker.waterboards.ca.gov/profile_report?global_id=T0608100296
Cleanup Status Detail: COMPLETED - CASE CLOSED AS OF 3/19/1998
Project Status:
Cleanup History Link: https://geotracker.waterboards.ca.gov/profile_report_include?global_id=T0608100296&tabname=regulatoryhistory
Potential COC: GASOLINE
Potential Media of Concern: OTHER GROUNDWATER (USES OTHER THAN DRINKING WATER)
File Location: LOCAL AGENCY WAREHOUSE
User Defined Beneficial Use:
Designated Beneficial Use: MUN, AGR, IND, PROC
DWR GW Sub Basin: Westside (2-035)
Calwater Watershed Name: South Bay - San Mateo Bayside (204.40)
Post Closure Site Management:
Future Land Use:
Cleanup Oversight Agencies: SAN MATEO COUNTY LOP (LEAD) - CASE #: 550007
CASE MANAGER: JACOB MADDEN
SAN FRANCISCO BAY RWQCB (REGION 2) - CASE #: 41-0311
CASE MANAGER: Regional Water Board
CASE MANAGER: UUU
CUF Claim No:
CUF Priority Assig:
CUF Amount Paid:
WDR Place Type:
WDR File No:
WDR Order No:
Project Oversight Agencies:
Facility Type:
Composting Method:
Grndwtr Monitoring Frequency:
Designated Beneficial Use Desc: Municipal and Domestic Supply, Agricultural Supply, Industrial Service Supply, Industrial Process Supply
Site History:

No site history available

GeoTracker Search - Cleanup Status History (as of October 16, 2023)

Status: Completed - Case Closed
Date : 3/19/1998

Status: Open - Case Begin Date
Date : 12/13/1985

GeoTracker Search - Cleanup Action Report (as of October 16, 2023)

Action Type: PUMP & TREAT (P&T) GROUNDWATER
Begin Date: 6/28/1993
End Date: 11/18/1996
Phase:
Contaminant Mass Removed:
Description:

Action Type: EXCAVATION
Begin Date: 6/28/1993
End Date: 11/18/1996
Phase:
Contaminant Mass Removed:
Description:

GeoTracker Search - Regulatory Activities (as of October 16, 2023)

Action Type: Other Regulatory Actions
Action: Technical Correspondence / Assistance / Other
Action Date: 11/1/2006
Received Issue Date: 11/1/2006
Doc Link: https://geotracker.waterboards.ca.gov/view_documents?global_id=T0608100296&enforcement_id=6514593&temptable=ENFORCEMENT
Title Description Comments:

Administrative, Correspondences, Notes, and Permits Prior to 2006

Action Type: Response Requested - Other
Action: Other Report / Document
Action Date: 11/1/2006
Received Issue Date: 11/1/2006
Doc Link: https://geotracker.waterboards.ca.gov/view_documents_all?global_id=T0608100296&doc_id=6083825
Title Description Comments:

Historical Reports Prior to 2006

Action Type: Cleanup Action
Action: Pump & Treat (P&T) Groundwater
Action Date: 6/28/1993
Received Issue Date:
Doc Link:
Title Description Comments:

Action Type: Cleanup Action
Action: Excavation
Action Date: 6/28/1993
Received Issue Date:
Doc Link:
Title Description Comments:

Action Type: Notices
Action: Notice of Responsibility - #1
Action Date: 1/30/1989
Received Issue Date: 1/30/1989
Doc Link:
Title Description Comments:

Action Type: Leak Action
Action: Leak Reported
Action Date: 12/24/1985
Received Issue Date:
Doc Link:
Title Description Comments:

Action Type: Leak Action
Action: Leak Discovery
Action Date: 12/13/1985
Received Issue Date:
Doc Link:
Title Description Comments:

GeoTracker Search - Documents (as of October 16, 2023)

Document Type: Site Documents
Document Date: 11/1/2006
Type: OTHER REPORT / DOCUMENT
Submitted:
Submitted By: ROBERT MALLICK (REGULATOR)
Title: HISTORICAL REPORTS PRIOR TO 2006
Title Link: https://geotracker.waterboards.ca.gov/view_documents?global_id=T0608100296&document_id=6083825

Document Type: Site Documents
Document Date: 11/1/2006
Type: TECHNICAL CORRESPONDENCE / ASSISTANCE / OTHER
Submitted:
Submitted By: ROBERT MALLICK (REGULATOR)
Title: ADMINISTRATIVE, CORRESPONDENCES, NOTES, AND PERMITS PRIOR TO 2006
Title Link: https://geotracker.waterboards.ca.gov/view_documents?global_id=T0608100296&enforcement_id=6514593

268	3 of5	WSW	0.21 / 1,123.63	15.31 / -12	DON AND JERRYS AUTOMOTIVE INC 118 SO SPRUCE AVE SOUTH SAN FRANCISCO CA 94080	HHSS

County: San Mateo
Tank Details Microfiche: http://geotracker.waterboards.ca.gov/ustpdfs/pdf/0002be34.pdf

---

268	4 of5	WSW	0.21 / 1,123.63	15.31 / -12	DON & JERRY'S AUTOMOTIVE INC 118 SO SPRUCE AVE SOUTH SAN FRANCISCO CA	HIST TANK

Owner Name: DON & JERRY'S AUTOMOTIVE INC.
No of Containers: 6
Owner Street: 118
County: SAN MATEO
Owner City: SO S. F.
Facility State: CA
Owner State: CA
Facility Zip: 94080
Owner Zip: 94080

268	5 of5	WSW	0.21 / 1,123.63	15.31 / -12	DON & JERRY'S AUTOMOTIVE INC 118 S SPRUCE AVE S SAN FRANCISCO CA	UST SWEEPS

C C: I41-000-550014
D Filename: NSITE4
BOE:
Page No: 369
Comp: 550014
County: SAN MATEO
Status: INACTIVE
State : CA
No of Tanks:
Zip: 94080
Jurisdict: SAN MATEO COUNTY
Latitude: 37.651079
Agency: ENVIRONMENTAL HEALTH
Longitude: -122.417984
Phone: (415) 000-0000
Georesult: S5HPNTS-ZA

269	1 of4	ESE	0.21 / 1,125.55	14.71 / -13	WESTERN PAINTING CO 21 AIRPORT SOUTH SAN FRANCISCO CA 94080	CUPA SANMATEO

Map Key	Number of Records	Direction	Distance (mi/ft)	Elev/Diff (ft)	Site	DB

Facility ID: FA0027652

Detail(s)

Program Category: HAZARDOUS WASTE PROGRAM
Billing Status: Inactive, non-billable
Program Element: GENERATES <27 GAL/YEAR

Program Category: BUSINESS PLAN PROGRAM
Billing Status: Inactive, non-billable
Program Element: STORES HAZ MAT <219GAL,1,999LB, 879CF

269	2 of4	ESE	0.21 / 1,125.55	14.71 / -13	ANTECH DIAGNOSTICS - SF 21 AIRPORT SOUTH SAN FRANCISCO CA 94080	CUPA SANMATEO

Facility ID: FA0064126

Detail(s)

Program Category: MEDICAL WASTE
Billing Status: Active, billable
Program Element: SQG OFF-SITE TREATMENT (1-199 LB/MO)

Program Category: HAZARDOUS WASTE PROGRAM
Billing Status: Active, billable
Program Element: GENERATES <27 GAL/YEAR

269	3 of4	ESE	0.21 / 1,125.55	14.71 / -13	ANTECH DIAGNOSTICS SAN FRANCISCO 21 AIRPORT BLVD SUITE G SOUTH SAN FRANCISCO CA 94080	RCRA TSD

EPA Handler ID: CAL000444402
Gen Status Universe: No Report
Contact Name: JESSE WYWADIS
Contact Address: 2201 , JUNIPERO SERRA BLVD , , DALY CITY , CA, 94014 , US
Contact Phone No and Ext: 415-349-5840
Contact Email: JESSE.WYWADIS@ANTECHMAIL.COM
Contact Country: US
Land Type:
County Name: SAN MATEO
EPA Region: 09
Receive Date: 20230426
Location Latitude: 37.650061
Location Longitude: -122.408584

Violation/Evaluation Summary

Note: NO RECORDS: As of Oct 2023, there are no Compliance Monitoring and Enforcement (violation) records associated with this facility (EPA ID).

Handler Summary

Importer Activity: No
Mixed Waste Generator: No
Transporter Activity: No
Transfer Facility: No
Onsite Burner Exemption: No
Smelting, Melting and Refining: No
Underground Injection Control: No

Commercial TSD:	No
Used Oil Transporter:	No
Used Oil Transfer Facility:	No
Used Oil Processor:	No
Used Oil Refiner:	No
Used Oil Burner:	No
Used Oil Market Burner:	No
Used Oil Spec Marketer:	No

Hazardous Waste Handler Details

Sequence No:	1
Receive Date:	20190315
Handler Name:	ANTECH DIAGNOSTICS SAN FRANCISCO
Federal Waste Generator Code:	N
Generator Code Description:	Not a Generator, Verified
Source Type:	Implementer
TSD Activity:	Y

Hazardous Waste Handler Details

Sequence No:	1
Receive Date:	20230426
Handler Name:	ANTECH DIAGNOSTICS SAN FRANCISCO
Federal Waste Generator Code:	N
Generator Code Description:	Not a Generator, Verified
Source Type:	Deactivation
TSD Activity:	N

Owner/Operator Details

Owner/Operator Ind:	Current Operator	***Street No:***	
Type:	Other	***Street 1:***	21 AIRPORT BLVD
Name:	JESSE WYWADIS	***Street 2:***	SUITE G
Date Became Current:		***City:***	SOUTH SAN FRANCISCO
Date Ended Current:		***State:***	CA
Phone:	562-708-2545	***Country:***	
Source Type:	Implementer	***Zip Code:***	94080
Owner/Operator Ind:	Current Owner	***Street No:***	12401
Type:	Other	***Street 1:***	W OLYMPIC BLVD
Name:	ANTECH DIAGNOSTICS INC	***Street 2:***	
Date Became Current:		***City:***	LOS ANGELES
Date Ended Current:		***State:***	CA
Phone:	800-872-1001	***Country:***	US
Source Type:	Deactivation	***Zip Code:***	90064
Owner/Operator Ind:	Current Operator	***Street No:***	12401
Type:	Other	***Street 1:***	W OLYMPIC BLVD
Name:	ANTECH DIAGNOSTICS INC	***Street 2:***	
Date Became Current:		***City:***	LOS ANGELES
Date Ended Current:		***State:***	CA
Phone:	800-872-1001	***Country:***	US
Source Type:	Deactivation	***Zip Code:***	90064
Owner/Operator Ind:	Current Owner	***Street No:***	
Type:	Other	***Street 1:***	17620 MT HERRMANN ST
Name:	ANTECH DIAGNOSTICS INC	***Street 2:***	
Date Became Current:		***City:***	FOUNTAIN VALLEY
Date Ended Current:		***State:***	CA
Phone:	657-304-2657	***Country:***	
Source Type:	Implementer	***Zip Code:***	92708

Historical Handler Details

Map Key	Number of Records	Direction	Distance (mi/ft)	Elev/Diff (ft)	Site	DB

Receive Dt: 20190315
Generator Code Description: Not a Generator, Verified
Handler Name: ANTECH DIAGNOSTICS SAN FRANCISCO

269	4 of4	ESE	0.21 / 1,125.55	14.71 / -13	ANTECH DIAGNOSTICS - SF 21 AIRPORT SOUTH SAN FRANCISCO CA 94080	MED WST SANMATEO

Facility ID: FA0064126 **Record ID:**

Details

Record ID: PR0086972 **Curr Insp:**
Status: **Strt No:**
PE: 4510 **Strt Addr:**
Billing Code: 01
Program Element: SQG OFF-SITE TREATMENT (1-199 LB/MO)

270	1 of4	SW	0.21 / 1,126.92	13.60 / -14	MODERNE DRAPERY SERVICE INC 145 STARLITE ST SOUTH SAN FRANCISCO CA	DRYCLEANERS

EPA ID: CA0000138487
Create Date: 12/8/1995
Facility Act Ind: No
Inact Date: 6/30/2005
Reason: SIC/NAICS
Region Code: 2
DD Latitude: 37.649558
DD Longitude: -122.416694
Facility County Code: (41) SAN MATEO
Mail Name:
Owner Name: MODERNE DRAPERY SERVICE INC
Owner Street 1: 145 STARLITE ST
Owner Street 2:

Owner City: SOUTH SAN FRANCISCO
Owner State: CA
Owner Zip: 940800000
Owner Phone: 4152669600
Owner Fax:
Contact Name: TOM CLARK
Contact Street 1: 145 STARLITE ST
Contact Street 2:
Contact City: SOUTH SAN FRANCISCO
Contact State: CA
Contact Zip: 940806313
Contact Phone: 4152669600
Contact Fax:

NAICS Details

NAICS Code: 81232
NAICS Description: Drycleaning and Laundry Services (except Coin-Operated)
SIC Code: 7211
SIC Description: Power Laundries, Family and Commercial

270	2 of4	SW	0.21 / 1,126.92	13.60 / -14	MODERNE DRAPERY SERVICE 145 STARLITE SOUTH SAN FRANCISCO CA 94080	CUPA SANMATEO

Facility ID: FA0016005

Detail(s)

Program Category: BUSINESS PLAN PROGRAM
Billing Status: Inactive, non-billable
Program Element: STORES HAZ MAT <219GAL,1,999LB, 879CF

Program Category: HAZARDOUS WASTE PROGRAM
Billing Status: Inactive, non-billable
Program Element: GENERATES & RECYCLES WASTE OIL/SOLVENT

Map Key	Number of Records	Direction	Distance (mi/ft)	Elev/Diff (ft)	Site	DB
270	3 of4	SW	0.21 / 1,126.92	13.60 / -14	MODERNE DRAPERY SERVICE 145 STARLITE STREET SOUTH SAN FRANCISCO CA 94080	EMISSIONS

1995 Criteria Data

Facility ID:	9218	**CERR Code:**	
Facility SIC Code:	7216	**TOGT:**	1.1
CO:	41	**ROGT:**	0
Air Basin:	SF	**COT:**	
District:	BA	**NOXT:**	
COID:	SM	**SOXT:**	
DISN:	BAY AREA AQMD	**PMT:**	
CHAPIS:		**PM10T:**	

1995 Toxic Data

Facility ID:	9218	**COID:**	SM
Facility SIC Code:	7216	**DISN:**	BAY AREA AQMD
CO:	41	**CHAPIS:**	
Air Basin:	SF	**CERR Code:**	
District:	BA		
TS:			
Health Risk Asmt:			
Non-Cancer Chronic Haz Ind:			
Non-Cancer Acute Haz Ind:			

1996 Criteria Data

Facility ID:	9218	**CERR Code:**	
Facility SIC Code:	7216	**TOGT:**	1.1
CO:	41	**ROGT:**	0
Air Basin:	SF	**COT:**	
District:	BA	**NOXT:**	
COID:	SM	**SOXT:**	
DISN:	BAY AREA AQMD	**PMT:**	
CHAPIS:		**PM10T:**	

1996 Toxic Data

Facility ID:	9218	**COID:**	SM
Facility SIC Code:	7216	**DISN:**	BAY AREA AQMD
CO:	41	**CHAPIS:**	
Air Basin:	SF	**CERR Code:**	
District:	BA		
TS:			
Health Risk Asmt:			
Non-Cancer Chronic Haz Ind:			
Non-Cancer Acute Haz Ind:			

1997 Criteria Data

Facility ID:	9218	**CERR Code:**	
Facility SIC Code:	7216	**TOGT:**	1.1
CO:	41	**ROGT:**	0
Air Basin:	SF	**COT:**	
District:	BA	**NOXT:**	
COID:	SM	**SOXT:**	
DISN:	BAY AREA AQMD	**PMT:**	
CHAPIS:		**PM10T:**	

1997 Toxic Data

Facility ID:	9218	***COID:***	SM
Facility SIC Code:	7216	***DISN:***	BAY AREA AQMD
CO:	41	***CHAPIS:***	
Air Basin:	SF	***CERR Code:***	
District:	BA		
TS:			
Health Risk Asmt:			
Non-Cancer Chronic Haz Ind:			
Non-Cancer Acute Haz Ind:			

1998 Criteria Data

Facility ID:	9218	***CERR Code:***	
Facility SIC Code:	7216	***TOGT:***	1.7
CO:	41	***ROGT:***	0
Air Basin:	SF	***COT:***	
District:	BA	***NOXT:***	
COID:	SM	***SOXT:***	
DISN:	BAY AREA AQMD	***PMT:***	
CHAPIS:		***PM10T:***	

1998 Toxic Data

Facility ID:	9218	***COID:***	SM
Facility SIC Code:	7216	***DISN:***	BAY AREA AQMD
CO:	41	***CHAPIS:***	
Air Basin:	SF	***CERR Code:***	
District:	BA		
TS:			
Health Risk Asmt:			
Non-Cancer Chronic Haz Ind:			
Non-Cancer Acute Haz Ind:			

1999 Toxic Data

Facility ID:	9218	***COID:***	SM
Facility SIC Code:	7216	***DISN:***	BAY AREA AQMD
CO:	41	***CHAPIS:***	
Air Basin:	SF	***CERR Code:***	
District:	BA		
TS:			
Health Risk Asmt:			
Non-Cancer Chronic Haz Ind:			
Non-Cancer Acute Haz Ind:			

2000 Toxic Data

Facility ID:	9218	***COID:***	SM
Facility SIC Code:	7216	***DISN:***	BAY AREA AQMD
CO:	41	***CHAPIS:***	
Air Basin:	SF	***CERR Code:***	
District:	BA		
TS:			
Health Risk Asmt:			
Non-Cancer Chronic Haz Ind:			
Non-Cancer Acute Haz Ind:			

2005 Criteria Data

Map Key	Number of Records	Direction	Distance (mi/ft)	Elev/Diff (ft)	Site	DB

Facility ID:	9218	**CERR Code:**	
Facility SIC Code:	7216	**TOGT:**	1.666
CO:	41	**ROGT:**	1.1638676
Air Basin:	SF	**COT:**	
District:	BA	**NOXT:**	
COID:	SM	**SOXT:**	
DISN:	BAY AREA AQMD	**PMT:**	
CHAPIS:		**PM10T:**	

2005 Toxic Data

Facility ID:	9218	**COID:**	SM
Facility SIC Code:	7216	**DISN:**	BAY AREA AQMD
CO:	41	**CHAPIS:**	
Air Basin:	SF	**CERR Code:**	
District:	BA		
TS:			
Health Risk Asmt:			
Non-Cancer Chronic Haz Ind:			
Non-Cancer Acute Haz Ind:			

2008 Criteria Data

Facility ID:	9218	**CERR Code:**	
Facility SIC Code:	7216	**TOGT:**	.503
CO:	41	**ROGT:**	.2012
Air Basin:	SF	**COT:**	
District:	BA	**NOXT:**	
COID:	SM	**SOXT:**	
DISN:	BAY AREA AQMD	**PMT:**	
CHAPIS:		**PM10T:**	

2008 Toxic Data

Facility ID:	9218	**COID:**	SM
Facility SIC Code:	7216	**DISN:**	BAY AREA AQMD
CO:	41	**CHAPIS:**	
Air Basin:	SF	**CERR Code:**	
District:	BA		
TS:			
Health Risk Asmt:			
Non-Cancer Chronic Haz Ind:			
Non-Cancer Acute Haz Ind:			

2010 Toxic Data

Facility ID:	9218	**COID:**	SM
Facility SIC Code:	7216	**DISN:**	BAY AREA AQMD
CO:	41	**CHAPIS:**	
Air Basin:	SF	**CERR Code:**	
District:	BA		
TS:			
Health Risk Asmt:			
Non-Cancer Chronic Haz Ind:			
Non-Cancer Acute Haz Ind:			

Map Key	Number of Records	Direction	Distance (mi/ft)	Elev/Diff (ft)	Site	DB
270	4 of4	SW	0.21 / 1,126.92	13.60 / -14	MODERNE DRAPERY SERVICE 145 STARLITE ST SOUTH SAN FRANCISCO CA 94080	FED DRYCLEANERS

FRS Facility ID:	110002614546
NPDES IDs:	

Map Key	Number of Records	Direction	Distance (mi/ft)	Elev/Diff (ft)	Site	DB

NAICS Codes: 812320
SIC Codes:
Latitude: 37.64942
Longitude: -122.41672

271	1 of5	NNE	0.21 / 1,128.30	50.51 / 23	CENTRAL CLEANERS 386 GRAND SOUTH SAN FRANCISCO CA 94080	CUPA SANMATEO

Facility ID: FA0022132

Detail(s)

Program Category: BUSINESS PLAN PROGRAM
Billing Status: Inactive, non-billable
Program Element: STORES MV FUELS OR WASTE ONLY

Program Category: HAZARDOUS WASTE PROGRAM
Billing Status: Inactive, non-billable
Program Element: GENERATES & RECYCLES WASTE OIL/SOLVENT

271	2 of5	NNE	0.21 / 1,128.30	50.51 / 23	CENTRAL CLEANERS 386 GRAND AVE SOUTH SAN FRANCISCO CA	DRYCLEANERS

EPA ID: CAD983612821
Create Date: 11/1/1991
Facility Act Ind: No
Inact Date: 6/30/2001
Reason: CLEANERS
Region Code: 9
DD Latitude: 37.655557
DD Longitude: -122.412086
Facility County Code: (41) SAN MATEO
Mail Name:
Owner Name: ALAN KWONG
Owner Street 1: 386 GRAND AVE
Owner Street 2:

Owner City: SOUTH SAN FRANCISCO
Owner State: CA
Owner Zip: 940803605
Owner Phone: 4155890821
Owner Fax:
Contact Name: --
Contact Street 1: 386 GRAND AVE
Contact Street 2:
Contact City: SOUTH SAN FRANCISCO
Contact State: CA
Contact Zip: 940803605
Contact Phone: --
Contact Fax:

271	3 of5	NNE	0.21 / 1,128.30	50.51 / 23	CENTRAL CLEANERS 386 GRAND AVE SOUTH SAN FRANCISCO CA	DRYCLEANERS

EPA ID: CAL000232515
Create Date: 5/16/2002
Facility Act Ind: No
Inact Date: 6/30/2013
Reason: SIC/NAICS
Region Code: 2
DD Latitude: 37.655624
DD Longitude: -122.412138
Facility County Code: (41) SAN MATEO
Mail Name:
Owner Name: CHI QUYEN TRUONG
Owner Street 1: 386 GRAND AVE
Owner Street 2:

Owner City: SOUTH SAN FRANCISCO
Owner State: CA
Owner Zip: 940800000
Owner Phone: 6505890821
Owner Fax: 0
Contact Name: CHI QUYEN TRUONG
Contact Street 1: 386 GRAND AVE
Contact Street 2:
Contact City: SOUTH SAN FRANCISCO
Contact State: CA
Contact Zip: 940800000
Contact Phone: 6505890821
Contact Fax: 0

NAICS Details

NAICS Code: 81232
NAICS Description: Drycleaning and Laundry Services (except Coin-Operated)
SIC Code: 7211

Map Key	Number of Records	Direction	Distance (mi/ft)	Elev/Diff (ft)	Site	DB
SIC Description:		Power Laundries, Family and Commercial				
271	4 of5	NNE	0.21 / 1,128.30	50.51 / 23	CENTRAL CLEANERS 386 GRAND AVENUE SOUTH SAN FRANCISCO CA 94080	EMISSIONS

1996 Criteria Data

Facility ID:	7116	**CERR Code:**	
Facility SIC Code:	7216	**TOGT:**	.2
CO:	41	**ROGT:**	0
Air Basin:	SF	**COT:**	
District:	BA	**NOXT:**	
COID:	SM	**SOXT:**	
DISN:	BAY AREA AQMD	**PMT:**	
CHAPIS:		**PM10T:**	

1996 Toxic Data

Facility ID:	7116	**COID:**	SM
Facility SIC Code:	7216	**DISN:**	BAY AREA AQMD
CO:	41	**CHAPIS:**	
Air Basin:	SF	**CERR Code:**	
District:	BA		
TS:			
Health Risk Asmt:			
Non-Cancer Chronic Haz Ind:			
Non-Cancer Acute Haz Ind:			

1997 Criteria Data

Facility ID:	7116	**CERR Code:**	
Facility SIC Code:	7216	**TOGT:**	.2
CO:	41	**ROGT:**	0
Air Basin:	SF	**COT:**	
District:	BA	**NOXT:**	
COID:	SM	**SOXT:**	
DISN:	BAY AREA AQMD	**PMT:**	
CHAPIS:		**PM10T:**	

1997 Toxic Data

Facility ID:	7116	**COID:**	SM
Facility SIC Code:	7216	**DISN:**	BAY AREA AQMD
CO:	41	**CHAPIS:**	
Air Basin:	SF	**CERR Code:**	
District:	BA		
TS:			
Health Risk Asmt:			
Non-Cancer Chronic Haz Ind:			
Non-Cancer Acute Haz Ind:			

1998 Criteria Data

Facility ID:	7116	**CERR Code:**	
Facility SIC Code:	7216	**TOGT:**	.4
CO:	41	**ROGT:**	0
Air Basin:	SF	**COT:**	
District:	BA	**NOXT:**	
COID:	SM	**SOXT:**	

DISN:	BAY AREA AQMD	***PMT:***	
CHAPIS:		***PM10T:***	

1998 Toxic Data

Facility ID:	7116	***COID:***	SM
Facility SIC Code:	7216	***DISN:***	BAY AREA AQMD
CO:	41	***CHAPIS:***	
Air Basin:	SF	***CERR Code:***	
District:	BA		
TS:			
Health Risk Asmt:			
Non-Cancer Chronic Haz Ind:			
Non-Cancer Acute Haz Ind:			

1999 Criteria Data

Facility ID:	7116	***CERR Code:***	
Facility SIC Code:	7216	***TOGT:***	.29
CO:	41	***ROGT:***	0
Air Basin:	SF	***COT:***	
District:	BA	***NOXT:***	
COID:	SM	***SOXT:***	
DISN:	BAY AREA AQMD	***PMT:***	
CHAPIS:		***PM10T:***	

1999 Toxic Data

Facility ID:	7116	***COID:***	SM
Facility SIC Code:	7216	***DISN:***	BAY AREA AQMD
CO:	41	***CHAPIS:***	
Air Basin:	SF	***CERR Code:***	
District:	BA		
TS:			
Health Risk Asmt:			
Non-Cancer Chronic Haz Ind:			
Non-Cancer Acute Haz Ind:			

2000 Criteria Data

Facility ID:	7116	***CERR Code:***	
Facility SIC Code:	7216	***TOGT:***	.29
CO:	41	***ROGT:***	0
Air Basin:	SF	***COT:***	
District:	BA	***NOXT:***	
COID:	SM	***SOXT:***	
DISN:	BAY AREA AQMD	***PMT:***	
CHAPIS:		***PM10T:***	

2000 Toxic Data

Facility ID:	7116	***COID:***	SM
Facility SIC Code:	7216	***DISN:***	BAY AREA AQMD
CO:	41	***CHAPIS:***	
Air Basin:	SF	***CERR Code:***	
District:	BA		
TS:			
Health Risk Asmt:			
Non-Cancer Chronic Haz Ind:			
Non-Cancer Acute Haz Ind:			

2001 Criteria Data

Facility ID:	14612	***CERR Code:***	
Facility SIC Code:	7216	***TOGT:***	1.19
CO:	41	***ROGT:***	0
Air Basin:	SF	***COT:***	
District:	BA	***NOXT:***	
COID:	SM	***SOXT:***	
DISN:	BAY AREA AQMD	***PMT:***	
CHAPIS:		***PM10T:***	

2001 Toxic Data

Facility ID:	7116	***COID:***	SM
Facility SIC Code:	7216	***DISN:***	BAY AREA AQMD
CO:	41	***CHAPIS:***	
Air Basin:	SF	***CERR Code:***	
District:	BA		
TS:			
Health Risk Asmt:			
Non-Cancer Chronic Haz Ind:			
Non-Cancer Acute Haz Ind:			

Facility ID:	14612	***COID:***	SM
Facility SIC Code:	7216	***DISN:***	BAY AREA AQMD
CO:	41	***CHAPIS:***	
Air Basin:	SF	***CERR Code:***	
District:	BA		
TS:			
Health Risk Asmt:			
Non-Cancer Chronic Haz Ind:			
Non-Cancer Acute Haz Ind:			

2002 Criteria Data

Facility ID:	14612	***CERR Code:***	
Facility SIC Code:	7216	***TOGT:***	.297
CO:	41	***ROGT:***	0
Air Basin:	SF	***COT:***	
District:	BA	***NOXT:***	
COID:	SM	***SOXT:***	
DISN:	BAY AREA AQMD	***PMT:***	
CHAPIS:		***PM10T:***	

2002 Toxic Data

Facility ID:	7116	***COID:***	SM
Facility SIC Code:	7216	***DISN:***	BAY AREA AQMD
CO:	41	***CHAPIS:***	
Air Basin:	SF	***CERR Code:***	
District:	BA		
TS:			
Health Risk Asmt:			
Non-Cancer Chronic Haz Ind:			
Non-Cancer Acute Haz Ind:			

Facility ID:	14612	***COID:***	SM
Facility SIC Code:	7216	***DISN:***	BAY AREA AQMD
CO:	41	***CHAPIS:***	
Air Basin:	SF	***CERR Code:***	
District:	BA		
TS:			
Health Risk Asmt:			
Non-Cancer Chronic Haz Ind:			
Non-Cancer Acute Haz Ind:			

2003 Criteria Data

Facility ID:	14612	***CERR Code:***	
Facility SIC Code:	7216	***TOGT:***	.297
CO:	41	***ROGT:***	.21
Air Basin:	SF	***COT:***	
District:	BA	***NOXT:***	
COID:	SM	***SOXT:***	
DISN:	BAY AREA AQMD	***PMT:***	
CHAPIS:		***PM10T:***	

2003 Toxic Data

Facility ID:	14612	***COID:***	SM
Facility SIC Code:	7216	***DISN:***	BAY AREA AQMD
CO:	41	***CHAPIS:***	
Air Basin:	SF	***CERR Code:***	
District:	BA		
TS:			
Health Risk Asmt:			
Non-Cancer Chronic Haz Ind:			
Non-Cancer Acute Haz Ind:			

2004 Criteria Data

Facility ID:	14612	***CERR Code:***	
Facility SIC Code:	7216	***TOGT:***	.236
CO:	41	***ROGT:***	.1648696
Air Basin:	SF	***COT:***	
District:	BA	***NOXT:***	
COID:	SM	***SOXT:***	
DISN:	BAY AREA AQMD	***PMT:***	
CHAPIS:		***PM10T:***	

2004 Toxic Data

Facility ID:	14612	***COID:***	SM
Facility SIC Code:	7216	***DISN:***	BAY AREA AQMD
CO:	41	***CHAPIS:***	
Air Basin:	SF	***CERR Code:***	
District:	BA		
TS:			
Health Risk Asmt:			
Non-Cancer Chronic Haz Ind:			
Non-Cancer Acute Haz Ind:			

2005 Criteria Data

Facility ID:	14612	***CERR Code:***	
Facility SIC Code:	7216	***TOGT:***	.236
CO:	41	***ROGT:***	.1648696
Air Basin:	SF	***COT:***	
District:	BA	***NOXT:***	
COID:	SM	***SOXT:***	
DISN:	BAY AREA AQMD	***PMT:***	
CHAPIS:		***PM10T:***	

2005 Toxic Data

Facility ID:	14612	***COID:***	SM
Facility SIC Code:	7216	***DISN:***	BAY AREA AQMD
CO:	41	***CHAPIS:***	
Air Basin:	SF	***CERR Code:***	

District: BA
TS:
Health Risk Asmt:
Non-Cancer Chronic Haz Ind:
Non-Cancer Acute Haz Ind:

2006 Criteria Data

Facility ID:	14612	**CERR Code:**	
Facility SIC Code:	7216	**TOGT:**	.216
CO:	41	**ROGT:**	0
Air Basin:	SF	**COT:**	
District:	BA	**NOXT:**	
COID:	SM	**SOXT:**	
DISN:	BAY AREA AQMD	**PMT:**	
CHAPIS:		**PM10T:**	

2006 Toxic Data

Facility ID:	14612	**COID:**	SM
Facility SIC Code:	7216	**DISN:**	BAY AREA AQMD
CO:	41	**CHAPIS:**	
Air Basin:	SF	**CERR Code:**	
District:	BA		

TS:
Health Risk Asmt:
Non-Cancer Chronic Haz Ind:
Non-Cancer Acute Haz Ind:

2007 Criteria Data

Facility ID:	14612	**CERR Code:**	
Facility SIC Code:	7216	**TOGT:**	.216
CO:	41	**ROGT:**	.1508976
Air Basin:	SF	**COT:**	
District:	BA	**NOXT:**	
COID:	SM	**SOXT:**	
DISN:	BAY AREA AQMD	**PMT:**	
CHAPIS:		**PM10T:**	

2007 Toxic Data

Facility ID:	14612	**COID:**	SM
Facility SIC Code:	7216	**DISN:**	BAY AREA AQMD
CO:	41	**CHAPIS:**	
Air Basin:	SF	**CERR Code:**	
District:	BA		

TS:
Health Risk Asmt:
Non-Cancer Chronic Haz Ind:
Non-Cancer Acute Haz Ind:

2008 Criteria Data

Facility ID:	14612	**CERR Code:**	
Facility SIC Code:	7216	**TOGT:**	.162
CO:	41	**ROGT:**	.1131732
Air Basin:	SF	**COT:**	
District:	BA	**NOXT:**	
COID:	SM	**SOXT:**	
DISN:	BAY AREA AQMD	**PMT:**	
CHAPIS:		**PM10T:**	

Map Key	Number of Records	Direction	Distance (mi/ft)	Elev/Diff (ft)	Site	DB

2008 Toxic Data

Facility ID:	14612	***COID:***	SM
Facility SIC Code:	7216	***DISN:***	BAY AREA AQMD
CO:	41	***CHAPIS:***	
Air Basin:	SF	***CERR Code:***	
District:	BA		
TS:			
Health Risk Asmt:			
Non-Cancer Chronic Haz Ind:			
Non-Cancer Acute Haz Ind:			

2009 Criteria Data

Facility ID:	14612	***CERR Code:***	
Facility SIC Code:	7216	***TOGT:***	.162
CO:	41	***ROGT:***	0
Air Basin:	SF	***COT:***	
District:	BA	***NOXT:***	
COID:	SM	***SOXT:***	
DISN:	BAY AREA AQMD	***PMT:***	
CHAPIS:		***PM10T:***	

2009 Toxic Data

Facility ID:	14612	***COID:***	SM
Facility SIC Code:	7216	***DISN:***	BAY AREA AQMD
CO:	41	***CHAPIS:***	
Air Basin:	SF	***CERR Code:***	
District:	BA		
TS:			
Health Risk Asmt:			
Non-Cancer Chronic Haz Ind:			
Non-Cancer Acute Haz Ind:			

2010 Toxic Data

Facility ID:	14612	***COID:***	SM
Facility SIC Code:	7216	***DISN:***	BAY AREA AQMD
CO:	41	***CHAPIS:***	
Air Basin:	SF	***CERR Code:***	
District:	BA		
TS:			
Health Risk Asmt:			
Non-Cancer Chronic Haz Ind:			
Non-Cancer Acute Haz Ind:			

271	***5 of5***	***NNE***	***0.21 / 1,128.30***	***50.51 / 23***	***CENTRAL CLEANERS 386 GRAND AVE SOUTH SAN FRANCISCO CA 94080***	***FED DRYCLEANERS***

FRS Facility ID:	110002864641
NPDES IDs:	
NAICS Codes:	81232 812320
SIC Codes:	
Latitude:	37.655559
Longitude:	-122.412088

272	***1 of1***	***NE***	***0.21 / 1,129.83***	***39.30 / 12***	***TYLE COLOR 338 GRAND***	***CUPA SANMATEO***

Map Key	Number of Records	Direction	Distance (mi/ft)	Elev/Diff (ft)	Site	DB
					SOUTH SAN FRANCISCO CA 94080	

Facility ID: FA0015103

Detail(s)

Program Category: HAZARDOUS WASTE PROGRAM
Billing Status: Inactive, non-billable
Program Element: GENERATES & RECYCLES WASTE OIL/SOLVENT

Map Key	Number of Records	Direction	Distance (mi/ft)	Elev/Diff (ft)	Site	DB
273	1 of1	SE	0.22 / 1,135.33	10.45 / -17	NELSON COMMERCIAL TIRE SHOP 1392 LOWRIE SOUTH SAN FRANCISCO CA 94080	CUPA SANMATEO

Facility ID: FA0029739

Detail(s)

Program Category: HAZARDOUS WASTE PROGRAM
Billing Status: Inactive, non-billable
Program Element: GENERATES & RECYCLES WASTE OIL/SOLVENT

Program Category: BUSINESS PLAN PROGRAM
Billing Status: Inactive, non-billable
Program Element: STORES MV FUELS OR WASTE ONLY

Map Key	Number of Records	Direction	Distance (mi/ft)	Elev/Diff (ft)	Site	DB
274	1 of13	NE	0.22 / 1,135.94	28.87 / 2	COMPUGEN USA INC 250 GRAND SOUTH SAN FRANCISCO CA 94080	CUPA SANMATEO

Facility ID: FA0055898

Detail(s)

Program Category: BUSINESS PLAN PROGRAM
Billing Status: Inactive, non-billable
Program Element: STORES HAZ MAT <3,499GAL,27,999LB,13,999CF

Program Category: HAZARDOUS WASTE PROGRAM
Billing Status: Inactive, non-billable
Program Element: GENERATES <27 GAL/YEAR

Map Key	Number of Records	Direction	Distance (mi/ft)	Elev/Diff (ft)	Site	DB
274	2 of13	NE	0.22 / 1,135.94	28.87 / 2	GRYPHON THERAPEUTICS, INC 250 GRAND SOUTH SAN FRANCISCO CA 94080	CUPA SANMATEO

Facility ID: FA0011511

Detail(s)

Program Category: HAZARDOUS WASTE PROGRAM
Billing Status: Inactive, non-billable
Program Element: GEN <1 TONS HAZ WASTE/YR

Program Category: BUSINESS PLAN PROGRAM
Billing Status: Inactive, non-billable
Program Element: STORES HAZ MAT <219GAL,1,999LB, 879CF

Map Key	Number of Records	Direction	Distance (mi/ft)	Elev/Diff (ft)	Site	DB
274	3 of13	NE	0.22 / 1,135.94	28.87 / 2	HEIDELBERG USA 250 GRAND SOUTH SAN FRANCISCO CA 94080	CUPA SANMATEO

Facility ID: FA0023816

Detail(s)

Program Category: BUSINESS PLAN PROGRAM
Billing Status: Inactive, non-billable
Program Element: STORES HAZ MAT <219GAL,1,999LB, 879CF

Map Key	Number of Records	Direction	Distance (mi/ft)	Elev/Diff (ft)	Site	DB
274	4 of13	NE	0.22 / 1,135.94	28.87 / 2	AMERICAN SPEEDY PRINTING CTR 250 GRAND SOUTH SAN FRANCISCO CA 94080	CUPA SANMATEO

Facility ID: FA0015837

Detail(s)

Program Category: HAZARDOUS WASTE PROGRAM
Billing Status: Inactive, non-billable
Program Element: GENERATES & RECYCLES WASTE OIL/SOLVENT

Map Key	Number of Records	Direction	Distance (mi/ft)	Elev/Diff (ft)	Site	DB
274	5 of13	NE	0.22 / 1,135.94	28.87 / 2	ALIOS BIOPHARMA INC 250 GRAND SOUTH SAN FRANCISCO CA 94080	CUPA SANMATEO

Facility ID: FA0048898

Detail(s)

Program Category: BUSINESS PLAN PROGRAM
Billing Status: Inactive, non-billable
Program Element: STORES HAZ MAT <219GAL,1,999LB, 879CF

Program Category: HAZARDOUS WASTE PROGRAM
Billing Status: Inactive, non-billable
Program Element: GENERATES & RECYCLES WASTE OIL/SOLVENT

Map Key	Number of Records	Direction	Distance (mi/ft)	Elev/Diff (ft)	Site	DB
274	6 of13	NE	0.22 / 1,135.94	28.87 / 2	VCR GROUP INC 250 GRAND SOUTH SAN FRANCISCO CA 94080	CUPA SANMATEO

Facility ID: FA0022726

Detail(s)

Program Category: BUSINESS PLAN PROGRAM
Billing Status: Inactive, non-billable
Program Element: STORES HAZ MAT <219GAL,1,999LB, 879CF

Map Key	Number of Records	Direction	Distance (mi/ft)	Elev/Diff (ft)	Site	DB
274	7 of13	NE	0.22 / 1,135.94	28.87 / 2	AMTECH SAN FRANCISCO ELEVATOR	CUPA SANMATEO

Map Key	Number of Records	Direction	Distance (mi/ft)	Elev/Diff (ft)	Site	DB
					250 GRAND SOUTH SAN FRANCISCO CA 94080	

Facility ID: FA0037530

Detail(s)

Program Category: BUSINESS PLAN PROGRAM
Billing Status: Inactive, non-billable
Program Element: STORES MV FUELS OR WASTE ONLY

Program Category: HAZARDOUS WASTE PROGRAM
Billing Status: Inactive, non-billable
Program Element: GENERATES & RECYCLES WASTE OIL/SOLVENT

Map Key	Number of Records	Direction	Distance (mi/ft)	Elev/Diff (ft)	Site	DB
274	8 of13	NE	0.22 / 1,135.94	28.87 / 2	NAPO PHARMACEUTICALS INC 250 GRAND SOUTH SAN FRANCISCO CA 94080	CUPA SANMATEO

Facility ID: FA0037635

Detail(s)

Program Category: HAZARDOUS WASTE PROGRAM
Billing Status: Inactive, non-billable
Program Element: GENERATES & RECYCLES WASTE OIL/SOLVENT

Program Category: BUSINESS PLAN PROGRAM
Billing Status: Inactive, non-billable
Program Element: STORES HAZ MAT <219GAL,1,999LB, 879CF

Map Key	Number of Records	Direction	Distance (mi/ft)	Elev/Diff (ft)	Site	DB
274	9 of13	NE	0.22 / 1,135.94	28.87 / 2	ALIOS BIOPHARMA INC 250 GRAND SOUTH SAN FRANCISCO CA 94080	CUPA SANMATEO

Facility ID: FA0045747

Detail(s)

Program Category: MEDICAL WASTE
Billing Status: Inactive, non-billable
Program Element: LQG OFF-SITE TREATMENT >200 LB/MO

Map Key	Number of Records	Direction	Distance (mi/ft)	Elev/Diff (ft)	Site	DB
274	10 of13	NE	0.22 / 1,135.94	28.87 / 2	COMPUGEN INC 250 GRAND SOUTH SAN FRANCISCO CA 94080	CUPA SANMATEO

Facility ID: FA0055758

Detail(s)

Program Category: MEDICAL WASTE
Billing Status: Inactive, non-billable
Program Element: LQG OFF-SITE TREATMENT >200 LB/MO

Map Key	Number of Records	Direction	Distance (mi/ft)	Elev/Diff (ft)	Site	DB
274	11 of13	NE	0.22 / 1,135.94	28.87 / 2	COMPUGEN INC 250 GRAND	MED WST SANMATEO

Map Key	Number of Records	Direction	Distance (mi/ft)	Elev/Diff (ft)	Site	DB
					SOUTH SAN FRANCISCO CA 94080	

Facility ID: FA0055758 **Record ID:**

Details

Record ID: PR0076850 **Curr Insp:**
Status: **Strt No:**
PE: 4506 **Strt Addr:**
Billing Code: 02
Program Element: LQG OFF-SITE TREATMENT >200 LB/MO

Map Key	Number of Records	Direction	Distance (mi/ft)	Elev/Diff (ft)	Site	DB
274	12 of13	NE	0.22 / 1,135.94	28.87 / 2	ALIOS BIOPHARMA INC 250 GRAND SOUTH SAN FRANCISCO CA 94080	MED WST SANMATEO

Facility ID: FA0045747 **Record ID:**

Details

Record ID: PR0060913 **Curr Insp:**
Status: **Strt No:**
PE: 4506 **Strt Addr:**
Billing Code: 02
Program Element: LQG OFF-SITE TREATMENT >200 LB/MO

Map Key	Number of Records	Direction	Distance (mi/ft)	Elev/Diff (ft)	Site	DB
274	13 of13	NE	0.22 / 1,135.94	28.87 / 2	SEPTERNA INC 250 GRAND SOUTH SAN FRANCISCO CA 94080	MED WST SANMATEO

Facility ID: FA0069879 **Record ID:**

Details

Record ID: PR0093716 **Curr Insp:**
Status: **Strt No:**
PE: 4510 **Strt Addr:**
Billing Code: 01
Program Element: SQG OFF-SITE TREATMENT (1-199 LB/MO)

Map Key	Number of Records	Direction	Distance (mi/ft)	Elev/Diff (ft)	Site	DB
275	1 of3	SE	0.22 / 1,136.12	11.71 / -16	SSF SEWAGE PUMP STATION #9 1479 SAN MATEO SOUTH SAN FRANCISCO CA 94080	CUPA SANMATEO

Facility ID: FA0008510

Detail(s)

Program Category: UNDERGROUND TANK PROGRAM
Billing Status: Inactive, non-billable
Program Element: UNDERGROUND TANK - GENERAL

Program Category: BUSINESS PLAN PROGRAM
Billing Status: Active, billable
Program Element: STORES HAZ MAT <219GAL,1,999LB, 879CF

Program Category: HAZARDOUS WASTE PROGRAM
Billing Status: Inactive, non-billable

Map Key	Number of Records	Direction	Distance (mi/ft)	Elev/Diff (ft)	Site	DB
Program Element:		GENERATES <27 GAL/YEAR				
275	2 of3	SE	0.22 / 1,136.12	11.71 / -16	CITY OF SSF WATER QUALITY PLAN 1479 SAN MATEO AVENUE SOUTH SAN FRANCISCO CA 94080	EMISSIONS

2006 Criteria Data

Facility ID:	13866	**CERR Code:**	
Facility SIC Code:	4941	**TOGT:**	.093
CO:	41	**ROGT:**	.0778131
Air Basin:	SF	**COT:**	.256
District:	BA	**NOXT:**	1.176
COID:	SM	**SOXT:**	.001
DISN:	BAY AREA AQMD	**PMT:**	.084
CHAPIS:		**PM10T:**	.081984

2006 Toxic Data

Facility ID:	13866	**COID:**	SM
Facility SIC Code:	4941	**DISN:**	BAY AREA AQMD
CO:	41	**CHAPIS:**	
Air Basin:	SF	**CERR Code:**	
District:	BA		
TS:			
Health Risk Asmt:			
Non-Cancer Chronic Haz Ind:			
Non-Cancer Acute Haz Ind:			

2007 Criteria Data

Facility ID:	13866	**CERR Code:**	
Facility SIC Code:	4941	**TOGT:**	.002
CO:	41	**ROGT:**	.0016734
Air Basin:	SF	**COT:**	.009
District:	BA	**NOXT:**	.066
COID:	SM	**SOXT:**	0
DISN:	BAY AREA AQMD	**PMT:**	.001
CHAPIS:		**PM10T:**	.000976

2007 Toxic Data

Facility ID:	13866	**COID:**	SM
Facility SIC Code:	4941	**DISN:**	BAY AREA AQMD
CO:	41	**CHAPIS:**	
Air Basin:	SF	**CERR Code:**	
District:	BA		
TS:			
Health Risk Asmt:			
Non-Cancer Chronic Haz Ind:			
Non-Cancer Acute Haz Ind:			

2008 Criteria Data

Facility ID:	13866	**CERR Code:**	
Facility SIC Code:	4941	**TOGT:**	.002
CO:	41	**ROGT:**	.0016734
Air Basin:	SF	**COT:**	.009
District:	BA	**NOXT:**	.066

COID:	SM	***SOXT:***	0
DISN:	BAY AREA AQMD	***PMT:***	.001
CHAPIS:		***PM10T:***	.000976

2008 Toxic Data

Facility ID:	13866	***COID:***	SM
Facility SIC Code:	4941	***DISN:***	BAY AREA AQMD
CO:	41	***CHAPIS:***	
Air Basin:	SF	***CERR Code:***	
District:	BA		
TS:			
Health Risk Asmt:			
Non-Cancer Chronic Haz Ind:			
Non-Cancer Acute Haz Ind:			

2009 Criteria Data

Facility ID:	13866	***CERR Code:***	
Facility SIC Code:	4941	***TOGT:***	.003
CO:	41	***ROGT:***	.0025101
Air Basin:	SF	***COT:***	.009
District:	BA	***NOXT:***	.07
COID:	SM	***SOXT:***	0
DISN:	BAY AREA AQMD	***PMT:***	.001
CHAPIS:		***PM10T:***	.000976

2009 Toxic Data

Facility ID:	13866	***COID:***	SM
Facility SIC Code:	4941	***DISN:***	BAY AREA AQMD
CO:	41	***CHAPIS:***	
Air Basin:	SF	***CERR Code:***	
District:	BA		
TS:			
Health Risk Asmt:			
Non-Cancer Chronic Haz Ind:			
Non-Cancer Acute Haz Ind:			

2010 Toxic Data

Facility ID:	13866	***COID:***	SM
Facility SIC Code:	4941	***DISN:***	BAY AREA AQMD
CO:	41	***CHAPIS:***	
Air Basin:	SF	***CERR Code:***	
District:	BA		
TS:			
Health Risk Asmt:			
Non-Cancer Chronic Haz Ind:			
Non-Cancer Acute Haz Ind:			

2011 Criteria Data

Facility ID:	13866	***CERR Code:***	
Facility SIC Code:	4941	***TOGT:***	.004
CO:	41	***ROGT:***	.0033468
Air Basin:	SF	***COT:***	.014
District:	BA	***NOXT:***	.103
COID:	SM	***SOXT:***	0
DISN:	BAY AREA AQMD	***PMT:***	. 0020491803278688524590163934426229508196672
CHAPIS:		***PM10T:***	.002

2011 Toxic Data

Facility ID:	13866	***COID:***	SM
Facility SIC Code:	4941	***DISN:***	BAY AREA AQMD
CO:	41	***CHAPIS:***	
Air Basin:	SF	***CERR Code:***	
District:	BA		
TS:			
Health Risk Asmt:			
Non-Cancer Chronic Haz Ind:			
Non-Cancer Acute Haz Ind:			

2012 Criteria Data

Facility ID:	13866	***CERR Code:***	
Facility SIC Code:	4941	***TOGT:***	.004
CO:	41	***ROGT:***	.0033468
Air Basin:	SF	***COT:***	.014
District:	BA	***NOXT:***	.103
COID:	SM	***SOXT:***	0
DISN:	BAY AREA AQMD	***PMT:***	.00204918032786885245901639344262295081 9672
CHAPIS:		***PM10T:***	.002

2012 Toxic Data

Facility ID:	13866	***COID:***	SM
Facility SIC Code:	4941	***DISN:***	BAY AREA AQMD
CO:	41	***CHAPIS:***	
Air Basin:	SF	***CERR Code:***	
District:	BA		
TS:			
Health Risk Asmt:			
Non-Cancer Chronic Haz Ind:			
Non-Cancer Acute Haz Ind:			

2013 Criteria Data

Facility ID:	13866	***CERR Code:***	
Facility SIC Code:	4941	***TOGT:***	.004
CO:	41	***ROGT:***	.0033468
Air Basin:	SF	***COT:***	.016
District:	BA	***NOXT:***	.119
COID:	SM	***SOXT:***	0
DISN:	BAY AREA AQMD	***PMT:***	.002
CHAPIS:		***PM10T:***	.002

2013 Toxic Data

Facility ID:	13866	***COID:***	SM
Facility SIC Code:	4941	***DISN:***	BAY AREA AQMD
CO:	41	***CHAPIS:***	
Air Basin:	SF	***CERR Code:***	
District:	BA		
TS:			
Health Risk Asmt:			
Non-Cancer Chronic Haz Ind:			
Non-Cancer Acute Haz Ind:			

Map Key	Number of Records	Direction	Distance (mi/ft)	Elev/Diff (ft)	Site	DB
275	3 of3	SE	0.22 / 1,136.12	11.71 / -16	CITY OF SSF WATER QUALITY PLANT 1479 SAN MATEO AVENUE SOUTH SAN FRANCISCO CA 94080	EMISSIONS

2014 Criteria Data

Facility ID:	13866	**CERR Code:**	
Facility SIC Code:	4941	**TOGT:**	.00437693
CO:	41	**ROGT:**	
Air Basin:	SF	**COT:**	.016008243
District:	BA	**NOXT:**	.11880274
COID:	SM	**SOXT:**	.000091399
DISN:	BAY AREA AQMD	**PMT:**	.002376548
CHAPIS:		**PM10T:**	.002281486

2014 Toxic Data

Facility ID:	13866	**COID:**	SM
Facility SIC Code:	4941	**DISN:**	BAY AREA AQMD
CO:	41	**CHAPIS:**	
Air Basin:	SF	**CERR Code:**	
District:	BA		
TS:			
Health Risk Asmt:			
Non-Cancer Chronic Haz Ind:			
Non-Cancer Acute Haz Ind:			

2015 Criteria Data

Facility ID:	13866	**CERR Code:**	
Facility SIC Code:	4941	**TOGT:**	.004983903
CO:	41	**ROGT:**	.00455705
Air Basin:	SF	**COT:**	.01822819
District:	BA	**NOXT:**	.1352778
COID:	SM	**SOXT:**	.000104074
DISN:	BAY AREA AQMD	**PMT:**	.002706119
CHAPIS:		**PM10T:**	.002597874

2015 Toxic Data

Facility ID:	13866	**COID:**	SM
Facility SIC Code:	4941	**DISN:**	BAY AREA AQMD
CO:	41	**CHAPIS:**	
Air Basin:	SF	**CERR Code:**	
District:	BA		
TS:			
Health Risk Asmt:			
Non-Cancer Chronic Haz Ind:			
Non-Cancer Acute Haz Ind:			

2016 Criteria Data

Facility ID:	13866	**CERR CODE:**	
Facility SIC Code:	4941	**TOGT:**	.004983903
CO:	41	**ROGT:**	.0043783587855
Air Basin:	SF	**COT:**	.018228194
District:	BA	**NOXT:**	.135277773
COID:	SM	**SOXT:**	.000104074
DISN:	BAY AREA AQMD	**PMT:**	.002706117
CHAPIS:		**PM10T:**	.002597873

2016 Toxic Data

Facility ID:	13866	***TS:***	
Facility SIC Code:	4941	***HRA:***	
CERR CODE:		***CH Index:***	
COID:	SM	***AH Index:***	
CO:	41	***Air Basin:***	SF
DISN:	BAY AREA AQMD	***District:***	BA
CHAPIS:			

2018 Criteria Data

Facility ID:	13866	***CERR Code:***	
Facility SIC Code:	4941	***TOGT:***	.004983501
CO:	41	***ROGT:***	.0043780056285
Air Basin:	SF	***COT:***	.01822335
District:	BA	***NOXT:***	.135156507
COID:	SM	***SOXT:***	.000111804
DISN:	BAY AREA AQMD	***PMT:***	.0024933360160965794768611670020120724344608
CHAPIS:		***PM10T:***	.002478376

2018 Toxic Data

Facility ID:	13866	***COID:***	SM
Facility SIC Code:	4941	***DISN:***	BAY AREA AQMD
CO:	41	***CHAPIS:***	
Air Basin:	SF	***CERR Code:***	
District:	BA		
TS:			
Health Risk Asmt:			
Non-Cancer Chronic Haz Ind:			
Non-Cancer Acute Haz Ind:			

2019 Criteria Data

CO:	41	***CHAPIS:***	
Air Basin:	SF	***CERR Code:***	
Facility ID:	13866	***ROGT:***	.0041720975275
District:	BA	***COT:***	.018996465
Facility SIC Code:	4941	***NOXT:***	.140890442
CO ID:	SM	***SOXT:***	.000116547
DISN:	BAY AREA AQMD		
PM10T:	.002583519		
TOGT:	.004749115		
PMT:	.002691166		

2019 Toxic Data

CO:	41	***DISN:***	BAY AREA AQMD
Air Basin:	SF	***CHAPIS:***	
Faccility ID:	13866	***CERR Code:***	
District:	BA	***TS:***	
Facility SIC Code:	4941	***Health Risk Asmt:***	
COID:	SM		
Non-Cancer Chronic Haz Ind:			
Non-Cancer Acute Haz Ind:			

2020 Criteria Data

Map Key	Number of Records	Direction	Distance (mi/ft)	Elev/Diff (ft)	Site	DB

CO:	41	**CHAPIS:**	
Air Basin:	SF	**CERR Code:**	
Facility ID:	13866	**ROGT:**	.0041720975275
District:	BA	**COT:**	.018996465
Facility SIC Code:	4941	**NOXT:**	.140890442
CO ID:	SM	**SOXT:**	.000116547
DISN:	BAY AREA AQMD		
TOGT:	.004749115		
PMT:	.002691166		
PM10T:	.002583519		

2020 Toxic Data

CO:	41	**DISN:**	BAY AREA AQMD
Air Basin:	SF	**CHAPIS:**	
Facility ID:	13866	**CHERR Code:**	
District:	BA	**TS:**	
Facility SIC Code:	4941	**Health Risk Asmt:**	9.7
COID:	SM		
Non-Cancer Chronic Haz Ind:			
Non-Cancer Acute Haz Ind:			

276	1 of4	S	0.22 / 1,138.41	9.20 / -18	SOUTH SAN FRANCISCO SCAVENGER 69 SOUTH LINDEN AVENUE SOUTH SAN FRANCISCO CA 94080	HHSS

County: San Mateo
Tank Details Microfiche: http://geotracker.waterboards.ca.gov/ustpdfs/pdf/0002c314.pdf

---

276	2 of4	S	0.22 / 1,138.41	9.20 / -18	SO SAN FRANCISCO SCAVENGER INC 69 SO LINDEN AVENUE SOUTH SAN FRANCISCO CA 94080	EMISSIONS

1990 Criteria Data

Facility ID:	5231	**CERR Code:**	
Facility SIC Code:	4953	**TOGT:**	.4
CO:	41	**ROGT:**	.39446
Air Basin:	SF	**COT:**	
District:	BA	**NOXT:**	
COID:	SM	**SOXT:**	
DISN:	BAY AREA AQMD	**PMT:**	
CHAPIS:		**PM10T:**	

1990 Toxic Data

Facility ID:	5231	**COID:**	SM
Facility SIC Code:	4953	**DISN:**	BAY AREA AQMD
CO:	41	**CHAPIS:**	
Air Basin:	SF	**CERR Code:**	
District:	BA		
TS:			
Health Risk Asmt:			
Non-Cancer Chronic Haz Ind:			
Non-Cancer Acute Haz Ind:			

Map Key	Number of Records	Direction	Distance (mi/ft)	Elev/Diff (ft)	Site	DB
276	3 of4	S	0.22 / 1,138.41	9.20 / -18	SOUTH SAN FRANCISCO SCAVENGER 69 SOUTH LINDEN AVENUE SOUTH SAN FRANCISCO CA	HIST TANK

Owner Name: SOUTH SAN FRANCISCO SCAVENGER
Owner Street: 69 SOUTH LINDEN AVENUE
Owner City: SO. SAN FRANCISCO
Owner State: CA
Owner Zip: 94080
No of Containers: 3
County: SAN MATEO
Facility State: CA
Facility Zip: 94080

Map Key	Number of Records	Direction	Distance (mi/ft)	Elev/Diff (ft)	Site	DB
276	4 of4	S	0.22 / 1,138.41	9.20 / -18	S. SAN FRANCISCO SCAVENGER CO. 69 S. LINDEN AVE. S.SAN FRANCISCO CA	AST SWRCB

Total Gals: 10000
Owner Name: S. SAN FRANCISCO SCAVENGER CO.
Data Source: SWRCB Aboveground Storage Tanks Listing 2003

Map Key	Number of Records	Direction	Distance (mi/ft)	Elev/Diff (ft)	Site	DB
277	1 of18	ENE	0.22 / 1,139.61	21.77 / -6	ASPIRA BIOSYSTEMS-LAB 7 213 GRAND SOUTH SAN FRANCISCO CA 94080	CUPA SANMATEO

Facility ID: FA0025839

Detail(s)

Program Category: HAZARDOUS WASTE PROGRAM
Billing Status: Inactive, non-billable
Program Element: HAZARDOUS WASTE PROGRAM - GENERAL

Map Key	Number of Records	Direction	Distance (mi/ft)	Elev/Diff (ft)	Site	DB
277	2 of18	ENE	0.22 / 1,139.61	21.77 / -6	DERMMAL SYSTEMS 213 GRAND SOUTH SAN FRANCISCO CA 94080	CUPA SANMATEO

Facility ID: FA0025811

Detail(s)

Program Category: HAZARDOUS WASTE PROGRAM
Billing Status: Inactive, non-billable
Program Element: HAZARDOUS WASTE PROGRAM - GENERAL

Map Key	Number of Records	Direction	Distance (mi/ft)	Elev/Diff (ft)	Site	DB
277	3 of18	ENE	0.22 / 1,139.61	21.77 / -6	SHAMAN PHARMACEUTICALS INC 213 GRAND SOUTH SAN FRANCISCO CA 94080	CUPA SANMATEO

Facility ID: FA0014713

Detail(s)

Program Category: MEDICAL WASTE
Billing Status: Inactive, non-billable
Program Element: SQG ON-SITE TREATMENT (1-199 LB/MO)

Map Key	Number of Records	Direction	Distance (mi/ft)	Elev/Diff (ft)	Site	DB

Program Category: HAZARDOUS WASTE PROGRAM
Billing Status: Inactive, non-billable
Program Element: GENERATES & RECYCLES WASTE OIL/SOLVENT

Program Category: BUSINESS PLAN PROGRAM
Billing Status: Inactive, non-billable
Program Element: STORES HAZ MAT <219GAL,1,999LB, 879CF

277	4 of18	ENE	0.22 / 1,139.61	21.77 / -6	MYCOMETRIX 213 GRAND SOUTH SAN FRANCISCO CA 94080	CUPA SANMATEO

Facility ID: FA0025785

Detail(s)

Program Category: HAZARDOUS WASTE PROGRAM
Billing Status: Inactive, non-billable
Program Element: GENERATES <27 GAL/YEAR

277	5 of18	ENE	0.22 / 1,139.61	21.77 / -6	CERETEK, INC 213 GRAND SOUTH SAN FRANCISCO CA 94080	CUPA SANMATEO

Facility ID: FA0025810

Detail(s)

Program Category: BUSINESS PLAN PROGRAM
Billing Status: Inactive, non-billable
Program Element: STORES MV FUELS OR WASTE ONLY

Program Category: HAZARDOUS WASTE PROGRAM
Billing Status: Inactive, non-billable
Program Element: GENERATES <27 GAL/YEAR

277	6 of18	ENE	0.22 / 1,139.61	21.77 / -6	GENEMED SYNTHESIS 213 GRAND SOUTH SAN FRANCISCO CA 94080	CUPA SANMATEO

Facility ID: FA0022740

Detail(s)

Program Category: HAZARDOUS WASTE PROGRAM
Billing Status: Inactive, non-billable
Program Element: GEN 1-5 TONS HAZ WASTE/YR

Program Category: BUSINESS PLAN PROGRAM
Billing Status: Inactive, non-billable
Program Element: STORES HAZ MAT <1,199GAL,9,999LB,4,799CF

277	7 of18	ENE	0.22 / 1,139.61	21.77 / -6	M C LAB 213 GRAND SOUTH SAN FRANCISCO CA 94080	CUPA SANMATEO

Facility ID: FA0025786

Map Key	Number of Records	Direction	Distance (mi/ft)	Elev/Diff (ft)	Site	DB

Detail(s)

Program Category: BUSINESS PLAN PROGRAM
Billing Status: Inactive, non-billable
Program Element: STORES HAZ MAT <219GAL,1,999LB, 879CF

Program Category: HAZARDOUS WASTE PROGRAM
Billing Status: Inactive, non-billable
Program Element: GENERATES <27 GAL/YEAR

277	8 of18	ENE	0.22 / 1,139.61	21.77 / -6	MYCOMETRIX 213 GRAND SOUTH SAN FRANCISCO CA 94080	CUPA SANMATEO

Facility ID: FA0025909

Detail(s)

Program Category: MEDICAL WASTE
Billing Status: Inactive, non-billable
Program Element: SQG OFF-SITE TREATMENT (1-199 LB/MO)

277	9 of18	ENE	0.22 / 1,139.61	21.77 / -6	CERETEK, LLC 213 GRAND SOUTH SAN FRANCISCO CA 94080	CUPA SANMATEO

Facility ID: FA0025938

Detail(s)

Program Category: MEDICAL WASTE
Billing Status: Inactive, non-billable
Program Element: SQG OFF-SITE TREATMENT (1-199 LB/MO)

277	10 of18	ENE	0.22 / 1,139.61	21.77 / -6	GENEMED SYNTHESIS INC 213 GRAND SOUTH SAN FRANCISCO CA 94080	CUPA SANMATEO

Facility ID: FA0027149

Detail(s)

Program Category: MEDICAL WASTE
Billing Status: Inactive, non-billable
Program Element: SQG ON-SITE TREATMENT (1-199 LB/MO)

277	11 of18	ENE	0.22 / 1,139.61	21.77 / -6	DERMAL SYSTEMS INTL INC 213 GRAND SOUTH SAN FRANCISCO CA 94080	CUPA SANMATEO

Facility ID: FA0026747

Detail(s)

Program Category: MEDICAL WASTE
Billing Status: Inactive, non-billable

Map Key	Number of Records	Direction	Distance (mi/ft)	Elev/Diff (ft)	Site	DB

Program Element: SQG OFF-SITE TREATMENT (1-199 LB/MO)

Program Category: MEDICAL WASTE
Billing Status: Inactive, non-billable
Program Element: SQG WITH TRANSPORT

277	12 of18	ENE	0.22 / 1,139.61	21.77 / -6	MRL San Francisco 213 Grand SOUTH SAN FRANCISCO CA 94080	CUPA SANMATEO

Facility ID: FA0065739

Detail(s)

Program Category: BUSINESS PLAN PROGRAM
Billing Status: Active, billable
Program Element: STORES HAZ MAT <31999GAL,223999LB, 111999CF

Program Category: MEDICAL WASTE
Billing Status: Active, billable
Program Element: LQG OFF-SITE TREATMENT >200 LB/MO

Program Category: HAZARDOUS WASTE GENERATOR (RCRA-LQG)
Billing Status: Active, billable
Program Element: GEN 26-50 TONS HAZ WASTE /YR - RCRA

277	13 of18	ENE	0.22 / 1,139.61	21.77 / -6	SHAMAN PHARMACEUTICALS INC 213 GRAND SOUTH SAN FRANCISCO CA 94080	MED WST SANMATEO

Facility ID: FA0014713 **Record ID:**

Details

Record ID: PR0010525 **Curr Insp:**
Status: **Strt No:**
PE: 4511 **Strt Addr:**
Billing Code: 02
Program Element: SQG ON-SITE TREATMENT (1-199 LB/MO)

277	14 of18	ENE	0.22 / 1,139.61	21.77 / -6	CERETEK, LLC 213 GRAND SOUTH SAN FRANCISCO CA 94080	MED WST SANMATEO

Facility ID: FA0025938 **Record ID:**

Details

Record ID: PR0037032 **Curr Insp:**
Status: **Strt No:**
PE: 4510 **Strt Addr:**
Billing Code: 02
Program Element: SQG OFF-SITE TREATMENT (1-199 LB/MO)

277	15 of18	ENE	0.22 / 1,139.61	21.77 / -6	MYCOMETRIX 213 GRAND SOUTH SAN FRANCISCO CA 94080	MED WST SANMATEO

Map Key	Number of Records	Direction	Distance (mi/ft)	Elev/Diff (ft)	Site	DB

Facility ID: FA0025909 **Record ID:**

Details

Record ID: PR0036398 **Curr Insp:**
Status: **Strt No:**
PE: 4510 **Strt Addr:**
Billing Code: 02
Program Element: SQG OFF-SITE TREATMENT (1-199 LB/MO)

277	16 of18	ENE	0.22 / 1,139.61	21.77 / -6	DERMAL SYSTEMS INTL INC 213 GRAND SOUTH SAN FRANCISCO CA 94080	MED WST SANMATEO

Facility ID: FA0026747 **Record ID:**

Details

Record ID: PR0039539 **Curr Insp:**
Status: **Strt No:**
PE: 4510 **Strt Addr:**
Billing Code: 02
Program Element: SQG OFF-SITE TREATMENT (1-199 LB/MO)

277	17 of18	ENE	0.22 / 1,139.61	21.77 / -6	GENEMED SYNTHESIS INC 213 GRAND SOUTH SAN FRANCISCO CA 94080	MED WST SANMATEO

Facility ID: FA0027149 **Record ID:**

Details

Record ID: PR0042761 **Curr Insp:**
Status: **Strt No:**
PE: 4511 **Strt Addr:**
Billing Code: 02
Program Element: SQG ON-SITE TREATMENT (1-199 LB/MO)

277	18 of18	ENE	0.22 / 1,139.61	21.77 / -6	MERCK SHARP & DOHME LLC 213 Grand SOUTH SAN FRANCISCO CA 94080	MED WST SANMATEO

Facility ID: FA0065739 **Record ID:**

Details

Record ID: PR0088878 **Curr Insp:**
Status: **Strt No:**
PE: 4506 **Strt Addr:**
Billing Code: 01
Program Element: LQG OFF-SITE TREATMENT >200 LB/MO

278	1 of1	SW	0.22 / 1,141.49	14.02 / -13	AURICAL COMPANY 118 STARLITE SOUTH SAN FRANCISCO CA 94080	CUPA SANMATEO

Map Key	Number of Records	Direction	Distance (mi/ft)	Elev/Diff (ft)	Site	DB

Facility ID: FA0022464

Detail(s)

Program Category: BUSINESS PLAN PROGRAM
Billing Status: Inactive, non-billable
Program Element: STORES HAZ MAT <219GAL,1,999LB, 879CF

279	1 of7	ENE	0.22 / 1,141.90	23.73 / -4	EXELIXIS INC 220 GRAND SOUTH SAN FRANCISCO CA 94080	CUPA SANMATEO

Facility ID: FA0029680

Detail(s)

Program Category: BUSINESS PLAN PROGRAM
Billing Status: Inactive, non-billable
Program Element: STORES HAZ MAT <219GAL,1,999LB, 879CF

279	2 of7	ENE	0.22 / 1,141.90	23.73 / -4	SUGEN 220 GRAND SOUTH SAN FRANCISCO CA 94080	CUPA SANMATEO

Facility ID: FA0027727

Detail(s)

Program Category: BUSINESS PLAN PROGRAM
Billing Status: Inactive, non-billable
Program Element: STORES HAZ MAT <1,199GAL,9,999LB,4,799CF

Program Category: HAZARDOUS WASTE PROGRAM
Billing Status: Inactive, non-billable
Program Element: GEN <1 TONS HAZ WASTE/YR

279	3 of7	ENE	0.22 / 1,141.90	23.73 / -4	DESCO DRILLING EQUIPMENT & SUP 220 GRAND SOUTH SAN FRANCISCO CA 94083	CUPA SANMATEO

Facility ID: FA0015859

Detail(s)

Program Category: BUSINESS PLAN PROGRAM
Billing Status: Inactive, non-billable
Program Element: STORES HAZ MAT <219GAL,1,999LB, 879CF

279	4 of7	ENE	0.22 / 1,141.90	23.73 / -4	EXELIXIS, INC. 220 GRAND SOUTH SAN FRANCISCO CA 940830511	CUPA SANMATEO

Facility ID: FA0032734

Detail(s)

Map Key	Number of Records	Direction	Distance (mi/ft)	Elev/Diff (ft)	Site	DB

Program Category: MEDICAL WASTE
Billing Status: Inactive, non-billable
Program Element: SQG OFF-SITE TREATMENT (1-199 LB/MO)

279	5 of7	ENE	0.22 / 1,141.90	23.73 / -4	PRINCIPIA BIOPHARMA INC 220 GRAND SOUTH SAN FRANCISCO CA 94080	CUPA SANMATEO

Facility ID: FA0065520

Detail(s)

Program Category: HAZARDOUS WASTE PROGRAM
Billing Status: Active, billable
Program Element: GEN <1 TONS HAZ WASTE/YR

Program Category: MEDICAL WASTE
Billing Status: Active, billable
Program Element: SQG OFF-SITE TREATMENT (1-199 LB/MO)

Program Category: BUSINESS PLAN PROGRAM
Billing Status: Active, billable
Program Element: STORES HAZ MAT <3,499GAL,27,999LB,13,999CF

279	6 of7	ENE	0.22 / 1,141.90	23.73 / -4	EXELIXIS, INC. 220 GRAND SOUTH SAN FRANCISCO CA 940830511	MED WST SANMATEO

Facility ID: FA0032734 **Record ID:**

Details

Record ID: PR0052005 **Curr Insp:**
Status: **Strt No:**
PE: 4510 **Strt Addr:**
Billing Code: 02
Program Element: SQG OFF-SITE TREATMENT (1-199 LB/MO)

279	7 of7	ENE	0.22 / 1,141.90	23.73 / -4	PRINCIPIA BIOPHARMA INC 220 GRAND SOUTH SAN FRANCISCO CA 94080	MED WST SANMATEO

Facility ID: FA0065520 **Record ID:**

Details

Record ID: PR0088750 **Curr Insp:**
Status: **Strt No:**
PE: 4510 **Strt Addr:**
Billing Code: 02
Program Element: SQG OFF-SITE TREATMENT (1-199 LB/MO)

280	1 of8	NE	0.22 / 1,148.41	28.87 / 2	CYTOKINETICS INC 256 GRAND SOUTH SAN FRANCISCO CA 94080	CUPA SANMATEO

Facility ID: FA0037359

Map Key	Number of Records	Direction	Distance (mi/ft)	Elev/Diff (ft)	Site	DB

Detail(s)

Program Category: HAZARDOUS WASTE PROGRAM
Billing Status: Active, billable
Program Element: GENERATES <27 GAL/YEAR

Program Category: BUSINESS PLAN PROGRAM
Billing Status: Active, billable
Program Element: STORES HAZ MAT <1,199GAL,9,999LB,4,799CF

280	2 of8	NE	0.22 / 1,148.41	28.87 / 2	MILLENNIUM PHARMACEUTICALS 256 GRAND SOUTH SAN FRANCISCO CA 94080	CUPA SANMATEO

Facility ID: FA0012246

Detail(s)

Program Category: HAZARDOUS WASTE PROGRAM
Billing Status: Inactive, non-billable
Program Element: GEN 1-5 TONS HAZ WASTE/YR

Program Category: BUSINESS PLAN PROGRAM
Billing Status: Inactive, non-billable
Program Element: STORES HAZ MAT <3,499GAL,27,999LB,13,999CF

280	3 of8	NE	0.22 / 1,148.41	28.87 / 2	CYTOKINETICS, INC 256 GRAND SOUTH SAN FRANCISCO CA 94080	CUPA SANMATEO

Facility ID: FA0029591

Detail(s)

Program Category: MEDICAL WASTE
Billing Status: Active, billable
Program Element: LQG OFF-SITE TREATMENT >200 LB/MO

280	4 of8	NE	0.22 / 1,148.41	28.87 / 2	MILLENNIUM 256 GRAND SOUTH SAN FRANCISCO CA 94080	CUPA SANMATEO

Facility ID: FA0014361

Detail(s)

Program Category: MEDICAL WASTE
Billing Status: Inactive, non-billable
Program Element: LQG OFF-SITE TREATMENT >200 LB/MO

280	5 of8	NE	0.22 / 1,148.41	28.87 / 2	PORTOLA PHARMACEUTICALS, INC. 256 GRAND SOUTH SAN FRANCISCO CA 94080	CUPA SANMATEO

Map Key	Number of Records	Direction	Distance (mi/ft)	Elev/Diff (ft)	Site	DB

Facility ID: FA0028225

Detail(s)

Program Category: MEDICAL WASTE
Billing Status: Inactive, non-billable
Program Element: SQG OFF-SITE TREATMENT (1-199 LB/MO)

Map Key	Number of Records	Direction	Distance (mi/ft)	Elev/Diff (ft)	Site	DB
280	6 of8	NE	0.22 / 1,148.41	28.87 / 2	CYTOKINETICS, INC 256 GRAND SOUTH SAN FRANCISCO CA 94080	MED WST SANMATEO

Facility ID: FA0029591 **Record ID:**

Details

Record ID: PR0050489 **Curr Insp:**
Status: **Strt No:**
PE: 4506 **Strt Addr:**
Billing Code: 02
Program Element: LQG OFF-SITE TREATMENT >200 LB/MO

Map Key	Number of Records	Direction	Distance (mi/ft)	Elev/Diff (ft)	Site	DB
280	7 of8	NE	0.22 / 1,148.41	28.87 / 2	MILLENNIUM 256 GRAND SOUTH SAN FRANCISCO CA 94080	MED WST SANMATEO

Facility ID: FA0014361 **Record ID:**

Details

Record ID: PR0010487 **Curr Insp:**
Status: **Strt No:**
PE: 4506 **Strt Addr:**
Billing Code: 02
Program Element: LQG OFF-SITE TREATMENT >200 LB/MO

Map Key	Number of Records	Direction	Distance (mi/ft)	Elev/Diff (ft)	Site	DB
280	8 of8	NE	0.22 / 1,148.41	28.87 / 2	PORTOLA PHARMACEUTICALS, INC. 256 GRAND SOUTH SAN FRANCISCO CA 94080	MED WST SANMATEO

Facility ID: FA0028225 **Record ID:**

Details

Record ID: PR0046669 **Curr Insp:**
Status: **Strt No:**
PE: 4510 **Strt Addr:**
Billing Code: 02
Program Element: SQG OFF-SITE TREATMENT (1-199 LB/MO)

Map Key	Number of Records	Direction	Distance (mi/ft)	Elev/Diff (ft)	Site	DB
281	1 of2	ESE	0.22 / 1,154.74	19.39 / -8	LA QUINTA INN 20 AIRPORT SOUTH SAN FRANCISCO CA 94080	CUPA SANMATEO

Facility ID: FA0039083

Map Key	Number of Records	Direction	Distance (mi/ft)	Elev/Diff (ft)	Site	DB

Detail(s)

Program Category: HAZARDOUS WASTE PROGRAM
Billing Status: Inactive, non-billable
Program Element: GENERATES & RECYCLES WASTE OIL/SOLVENT

281	2 of2	ESE	0.22 / 1,154.74	19.39 / -8	LA QUINTA MOTOR INN 20 AIRPORT SOUTH SAN FRANCISCO CA 94080	CUPA SANMATEO

Facility ID: FA0005323

Detail(s)

Program Category: STORMWATER
Billing Status: Inactive, non-billable
Program Element: STORMWATER ANNUAL FEE - INSP FREQ EVERY 2 YRS

282	1 of5	S	0.22 / 1,154.89	10.88 / -16	SOUTH CITY SCAVENGER 69 SOUTH LINDEN AVENUE SOUTH SAN FRANCISCO CA 94080	LUST

Global ID: T0608100721
Site Facility Type:
Status: Completed - Case Closed
Status Date (DL): 4/19/2011
Cleanup Status:
Case Type (DL): LUST Cleanup Site
RWQCB Region (DL): SAN FRANCISCO BAY RWQCB (REGION 2)
Site Facility Name:
Business Name (DL): SOUTH CITY SCAVENGER
Address: 69 SOUTH LINDEN AVENUE
City: SOUTH SAN FRANCISCO
State: CA
Zip: 94080
County: SAN MATEO

Census Tract: 6081602300
Census Tract (SRCH): 6081602300
Oil Field (SRCH):
Oil Field Oper (SRCH):
Latitude:
Longitude:

GeoTracker Sites Data Download - Site Details

CUF Case: YES
Lead Agency: SAN MATEO COUNTY LOP
Case Worker: JM
Local Agency: SAN MATEO COUNTY LOP
RB Case No: 41-0762
Local Case No: 550121
File Location:
Potential COC: Gasoline
Potential Media of Concern: Other Groundwater (uses other than drinking water)
Begin Date: 6/22/1993
How Discovered: Other Means
How Discovered Description:
Stop Method: Other Means
Stop Description:
Calwater Watershed Name: South Bay - San Mateo Bayside (204.40)
DWR GW Subbasin Name: Westside (2-035)
Disadvantaged Community:
CalEnvScreen Score:
Coordinate Source: * Historical Geocode - Exact Address Match
Discharge Cause:
Discharge Source:
EPA Region: 9
Leak Reported Dt: 1993-06-22 00:00:00

Military DoD Site: No
No Further Action Dt: 2011-04-19 00:00:00
Qty Rlsd Gallons: 0
Facility Project Sub Type:
Calenviroscreen 3 Score: 71-75%
Calenviroscreen 4 Score: 80-85%
Site History:

Can be extracted from most recent report in Geotracker or at San Mateo County offices if submitted prior to 2005, San Mateo County does not take responsibility for the accuracy of the statements made or any professional interpretations made in the referenced report.

GeoTracker Sites Data Download - Regulatory Contacts

Contact Type: Regional Board Caseworker
Contact Name: UUU
Organization Name: SAN FRANCISCO BAY RWQCB (REGION 2)
Address: 1515 CLAY ST SUITE 1400
City: OAKLAND
Email:
Phone No:

Contact Type: Local Agency Caseworker - Primary Caseworker
Contact Name: JACOB MADDEN
Organization Name: SAN MATEO COUNTY LOP
Address: 2000 ALAMEDA DE LAS PULGAS, Suite 100
City: SAN MATEO
Email: jmadden@smcgov.org
Phone No: 6503995959

Contact Type: Regional Board Caseworker
Contact Name: Regional Water Board
Organization Name: SAN FRANCISCO BAY RWQCB (REGION 2)
Address: 1515 CLAY ST SUITE 1400
City: OAKLAND
Email:
Phone No:

GeoTracker Sites Data Download - Status History

Status: Completed - Case Closed
Status Date: 4/19/2011

Status: Open - Verification Monitoring
Status Date: 6/24/2009

Status: Open - Remediation
Status Date: 2/13/2007

Status: Open - Remediation
Status Date: 1/10/2006

Status: Open - Site Assessment
Status Date: 6/22/1993

Status: Open - Case Begin Date
Status Date: 6/22/1993

GeoTracker Search - Regulatory Profile (as of October 16, 2023)

Site Facility Name: SOUTH CITY SCAVENGER
Site Facility Type: LUST CLEANUP SITE
Cleanup Status: COMPLETED - CASE CLOSED
Address: 69 SOUTH LINDEN AVENUE
City: SOUTH SAN FRANCISCO
Zip: 94080

County:	SAN MATEO
Report Link:	https://geotracker.waterboards.ca.gov/profile_report?global_id=T0608100721
Cleanup Status Detail:	COMPLETED - CASE CLOSED AS OF 4/19/2011
Project Status:	
Cleanup History Link:	https://geotracker.waterboards.ca.gov/profile_report_include?global_id=T0608100721&tabname=regulatoryhistory
Potential COC:	GASOLINE
Potential Media of Concern:	OTHER GROUNDWATER (USES OTHER THAN DRINKING WATER)
File Location:	
User Defined Beneficial Use:	
Designated Beneficial Use:	MUN, AGR, IND, PROC
DWR GW Sub Basin:	Westside (2-035)
Calwater Watershed Name:	South Bay - San Mateo Bayside (204.40)
Post Closure Site Management:	NOTIFY PRIOR TO CHANGE IN LAND USE NOTIFY PRIOR TO DEVELOPMENT NOTIFY PRIOR TO SUBSURFACE WORK
Future Land Use:	COMMERCIAL
Cleanup Oversight Agencies:	SAN MATEO COUNTY LOP (LEAD) - CASE #: 550121 CASE MANAGER: JACOB MADDEN SAN FRANCISCO BAY RWQCB (REGION 2) - CASE #: 41-0762 CASE MANAGER: Regional Water Board CASE MANAGER: UUU
CUF Claim No:	9875
CUF Priority Assig:	C
CUF Amount Paid:	$971,758
WDR Place Type:	
WDR File No:	
WDR Order No:	
Project Oversight Agencies:	
Facility Type:	
Composting Method:	
Grndwtr Monitoring Frequency:	
Designated Beneficial Use Desc:	Municipal and Domestic Supply, Agricultural Supply, Industrial Service Supply, Industrial Process Supply
Site History:	

Can be extracted from most recent report in Geotracker or at San Mateo County offices if submitted prior to 2005, San Mateo County does not take responsibility for the accuracy of the statements made or any professional interpretations made in the referenced report.

GeoTracker Search - Cleanup Status History (as of October 16, 2023)

Status:	Completed - Case Closed
Date :	4/19/2011
Status:	Open - Verification Monitoring
Date :	6/24/2009
Status:	Open - Remediation
Date :	2/13/2007
Status:	Open - Remediation
Date :	1/10/2006
Status:	Open - Case Begin Date
Date :	6/22/1993
Status:	Open - Site Assessment
Date :	6/22/1993

GeoTracker Search - Cleanup Action Report (as of October 16, 2023)

Action Type:	IN SITU PHYSICAL/CHEMICAL TREATMENT (OTHER THAN SVE)
Begin Date:	2/27/2006
End Date:	4/7/2006
Phase:	Soil
Contaminant Mass Removed:	
Description:	Fenton's reagent oxidizer and catalyst during pilot test

Action Type: PUMP & TREAT (P&T) GROUNDWATER
Begin Date: 1/15/1994
End Date: 12/31/1995
Phase: Water
Contaminant Mass Removed:
Description:

Action Type: EXCAVATION
Begin Date: 8/31/1993
End Date: 1/15/1994
Phase: Soil, Water
Contaminant Mass Removed:
Description:

GeoTracker Search - Regulatory Activities (as of October 16, 2023)

Action Type: Other Regulatory Actions
Action: Clean Up Fund - Case Closure Review Summary Report (RSR)
Action Date: 12/16/2011
Received Issue Date: 12/16/2011
Doc Link: https://geotracker.waterboards.ca.gov/view_documents?global_id=T0608100721&enforcement_id=6393491&temptable=ENFORCEMENT
Title Description Comments:

2nd 5- year Review

Action Type: Response Requested - Reports
Action: Well Destruction Report
Action Date: 5/15/2011
Received Issue Date: 4/7/2011
Doc Link: https://geotracker.waterboards.ca.gov/view_documents_all?global_id=T0608100721&doc_id=5699554
Title Description Comments:

Action Type: Other Regulatory Actions
Action: Closure/No Further Action Letter - #20110419
Action Date: 4/19/2011
Received Issue Date: 4/19/2011
Doc Link: https://geotracker.waterboards.ca.gov/view_documents?global_id=T0608100721&enforcement_id=6084979&temptable=ENFORCEMENT
Title Description Comments:

Action Type: Response Requested - Reports
Action: Monitoring Report - Semi-Annually
Action Date: 2/15/2011
Received Issue Date: 10/19/2010
Doc Link: https://geotracker.waterboards.ca.gov/view_documents_all?global_id=T0608100721&doc_id=5698603
Title Description Comments:

Action Type: Other Regulatory Actions
Action: Clean Up Fund - Case Closure Review Summary Report (RSR)
Action Date: 1/28/2011
Received Issue Date: 1/28/2011
Doc Link: https://geotracker.waterboards.ca.gov/view_documents?global_id=T0608100721&enforcement_id=6391494&temptable=ENFORCEMENT
Title Description Comments:

USTCF Preliminary 5yr Review

Action Type: Other Regulatory Actions
Action: Staff Letter - #20101118
Action Date: 11/18/2010
Received Issue Date: 11/18/2010
Doc Link: https://geotracker.waterboards.ca.gov/view_documents?

global_id=T0608100721&enforcement_id=6069508&temptable=ENFORCEMENT

Title Description Comments:

request for well destruction prior to case closure

Action Type: Other Regulatory Actions
Action: Staff Letter
Action Date: 11/18/2010
Received Issue Date: 11/18/2010
Doc Link: https://geotracker.waterboards.ca.gov/view_documents?global_id=T0608100721&enforcement_id=6515160&temptable=ENFORCEMENT
Title Description Comments:

LOP Staff Recommending for Remediation Case Closure

Action Type: Notices
Action: Letter - Notice - #20101109
Action Date: 11/9/2010
Received Issue Date: 11/9/2010
Doc Link: https://geotracker.waterboards.ca.gov/view_documents?global_id=T0608100721&enforcement_id=6068895&temptable=ENFORCEMENT
Title Description Comments:

notice of closure review and reduction of sampling to gauging only on annual basis

Action Type: Other Regulatory Actions
Action: Technical Correspondence / Assistance / Other
Action Date: 9/29/2010
Received Issue Date: 9/29/2010
Doc Link: https://geotracker.waterboards.ca.gov/view_documents?global_id=T0608100721&enforcement_id=6515156&temptable=ENFORCEMENT
Title Description Comments:

GPP Closure Checklist

Action Type: Other Regulatory Actions
Action: Technical Correspondence / Assistance / Other
Action Date: 9/9/2010
Received Issue Date: 9/9/2010
Doc Link: https://geotracker.waterboards.ca.gov/view_documents?global_id=T0608100721&enforcement_id=6515159&temptable=ENFORCEMENT
Title Description Comments:

GPP Case Closure Memorandum

Action Type: Response Requested - Other
Action: Other Report / Document
Action Date: 5/15/2010
Received Issue Date: 8/18/2010
Doc Link: https://geotracker.waterboards.ca.gov/view_documents_all?global_id=T0608100721&doc_id=5659265
Title Description Comments:

sub-slab vapor investigation report

Action Type: Response Requested - Reports
Action: Monitoring Report - Semi-Annually
Action Date: 5/15/2010
Received Issue Date: 5/14/2010
Doc Link: https://geotracker.waterboards.ca.gov/view_documents_all?global_id=T0608100721&doc_id=5652547
Title Description Comments:

first semi-annual 2010

Action Type: Other Regulatory Actions

Action: Staff Letter - #20100121
Action Date: 1/21/2010
Received Issue Date: 1/21/2010
Doc Link: https://geotracker.waterboards.ca.gov/view_documents?global_id=T0608100721&enforcement_id=6041154&temptable=ENFORCEMENT
Title Description Comments:

Sub-slab vapor WP approval

Action Type: Response Requested - Workplans
Action: Other Workplan
Action Date: 1/8/2010
Received Issue Date: 1/8/2010
Doc Link: https://geotracker.waterboards.ca.gov/view_documents_all?global_id=T0608100721&doc_id=5658653
Title Description Comments:

sub slab vapor Workplan

Action Type: Other Regulatory Actions
Action: Staff Letter - #20091118
Action Date: 11/18/2009
Received Issue Date: 11/18/2009
Doc Link: https://geotracker.waterboards.ca.gov/view_documents?global_id=T0608100721&enforcement_id=6035949&temptable=ENFORCEMENT
Title Description Comments:

aqpproval of vapor sampling, well destruction and reduction in monitoring frequency of 3 wells to annual

Action Type: Other Regulatory Actions
Action: Staff Letter - #20091013
Action Date: 10/13/2009
Received Issue Date: 10/13/2009
Doc Link: https://geotracker.waterboards.ca.gov/view_documents?global_id=T0608100721&enforcement_id=6032603&temptable=ENFORCEMENT
Title Description Comments:

Request for conceptual update and possible clean-up goal update

Action Type: Other Regulatory Actions
Action: Technical Correspondence / Assistance / Other
Action Date: 9/16/2009
Received Issue Date: 9/16/2009
Doc Link: https://geotracker.waterboards.ca.gov/view_documents?global_id=T0608100721&enforcement_id=6515163&temptable=ENFORCEMENT
Title Description Comments:

Preliminary USTCF 5-Year Review Summary

Action Type: Other Regulatory Actions
Action: Staff Letter - #20090715
Action Date: 7/15/2009
Received Issue Date: 7/15/2009
Doc Link: https://geotracker.waterboards.ca.gov/view_documents?global_id=T0608100721&enforcement_id=6020774&temptable=ENFORCEMENT
Title Description Comments:

Res 2009-042

Action Type: Response Requested - Reports
Action: Monitoring Report - Quarterly
Action Date: 5/15/2009
Received Issue Date: 4/20/2009
Doc Link: https://geotracker.waterboards.ca.gov/view_documents_all?global_id=T0608100721&doc_id=5633846
Title Description Comments:

Action Type: Other Regulatory Actions
Action: Technical Correspondence / Assistance / Other
Action Date: 3/10/2009
Received Issue Date: 3/10/2009
Doc Link: https://geotracker.waterboards.ca.gov/view_documents?global_id=T0608100721&enforcement_id=6006411&temptable=ENFORCEMENT
Title Description Comments:

Action Type: Response Requested - Other
Action: Correspondence
Action Date: 3/6/2009
Received Issue Date: 3/6/2009
Doc Link: https://geotracker.waterboards.ca.gov/view_documents_all?global_id=T0608100721&doc_id=5633845
Title Description Comments:

Request to remove MW-4 and MW-5 from Sampling schedule

Action Type: Response Requested - Reports
Action: Monitoring Report - Quarterly
Action Date: 2/15/2009
Received Issue Date: 1/5/2009
Doc Link: https://geotracker.waterboards.ca.gov/view_documents_all?global_id=T0608100721&doc_id=5633844
Title Description Comments:

4th Quarter 2008 QMS

Action Type: Response Requested - Reports
Action: Monitoring Report - Quarterly
Action Date: 11/15/2008
Received Issue Date: 10/28/2008
Doc Link: https://geotracker.waterboards.ca.gov/view_documents_all?global_id=T0608100721&doc_id=5621854
Title Description Comments:

Action Type: Other Regulatory Actions
Action: Staff Letter - #20081024
Action Date: 10/24/2008
Received Issue Date: 10/24/2008
Doc Link: https://geotracker.waterboards.ca.gov/view_documents?global_id=T0608100721&enforcement_id=5991321&temptable=ENFORCEMENT
Title Description Comments:

Post remedial monitoring approval

Action Type: Other Regulatory Actions
Action: Technical Correspondence / Assistance / Other
Action Date: 10/10/2008
Received Issue Date: 10/10/2008
Doc Link: https://geotracker.waterboards.ca.gov/view_documents?global_id=T0608100721&enforcement_id=6515164&temptable=ENFORCEMENT
Title Description Comments:

GPP Inspection Report/Field Observations

Action Type: Response Requested - Reports
Action: Monitoring Report - Quarterly
Action Date: 8/15/2008
Received Issue Date: 7/21/2008
Doc Link: https://geotracker.waterboards.ca.gov/view_documents_all?global_id=T0608100721&doc_id=5621751
Title Description Comments:

2nd Qtr 2008 QMS

Action Type: Response Requested - Reports

Action: Monitoring Report - Quarterly
Action Date: 5/15/2008
Received Issue Date: 3/26/2008
Doc Link: https://geotracker.waterboards.ca.gov/view_documents_all?global_id=T0608100721&doc_id=5621750
Title Description Comments:

1st qtr 2008 QMS

Action Type: Response Requested - Reports
Action: Monitoring Report - Quarterly
Action Date: 2/15/2008
Received Issue Date: 1/23/2008
Doc Link: https://geotracker.waterboards.ca.gov/view_documents_all?global_id=T0608100721&doc_id=5589621
Title Description Comments:

4th qtr 2007 qms - 4th quarter 2007 gw mon report

Action Type: Response Requested - Reports
Action: Remedial Progress Report
Action Date: 11/30/2007
Received Issue Date: 3/31/2008
Doc Link: https://geotracker.waterboards.ca.gov/view_documents_all?global_id=T0608100721&doc_id=5575188
Title Description Comments:

Remedial Action Report - Additional hot spot injections

Action Type: Response Requested - Reports
Action: Monitoring Report - Quarterly
Action Date: 11/15/2007
Received Issue Date: 10/12/2007
Doc Link:
Title Description Comments:

Monitoring Report - Quarterly - Golder's 10/12/07 report

Action Type: Response Requested - Reports
Action: Remedial Progress Report
Action Date: 8/15/2007
Received Issue Date: 8/14/2007
Doc Link: https://geotracker.waterboards.ca.gov/view_documents_all?global_id=T0608100721&doc_id=5575190
Title Description Comments:

Remedial Progress Report - 3rd quarter 2007 post-remedial monitoring report

Action Type: Response Requested - Reports
Action: Monitoring Report - Quarterly
Action Date: 8/15/2007
Received Issue Date: 6/29/2007
Doc Link:
Title Description Comments:

Monitoring Report - Quarterly - Golder's 6/29/07 report

Action Type: Response Requested - Reports
Action: Remedial Progress Report
Action Date: 8/14/2007
Received Issue Date: 8/14/2007
Doc Link:
Title Description Comments:

Remedial Progress Report - Golder's 8/14/07 report

Action Type: Response Requested - Reports

Action: Monitoring Report - Quarterly
Action Date: 5/15/2007
Received Issue Date: 4/30/2007
Doc Link:
Title Description Comments:

Monitoring Report - Quarterly - Golder's 4/2/07 report

Action Type: Other Regulatory Actions
Action: Technical Correspondence / Assistance / Other
Action Date: 5/8/2007
Received Issue Date: 5/8/2007
Doc Link: https://geotracker.waterboards.ca.gov/view_documents?global_id=T0608100721&enforcement_id=6515165&temptable=ENFORCEMENT
Title Description Comments:

Permits

Action Type: Other Regulatory Actions
Action: Email Correspondence
Action Date: 3/19/2007
Received Issue Date: 3/19/2007
Doc Link: https://geotracker.waterboards.ca.gov/view_documents?global_id=T0608100721&enforcement_id=6515161&temptable=ENFORCEMENT
Title Description Comments:

Email Correspondences

Action Type: Response Requested - Reports
Action: Monitoring Report - Quarterly
Action Date: 2/15/2007
Received Issue Date: 1/5/2007
Doc Link:
Title Description Comments:

Monitoring Report - Quarterly - Golder's 1/5/07 report

Action Type: Other Regulatory Actions
Action: Staff Letter - #20070213B
Action Date: 2/13/2007
Received Issue Date: 2/13/2007
Doc Link:
Title Description Comments:

Post-remedial monitoring

Action Type: Other Regulatory Actions
Action: Staff Letter - #20070213A
Action Date: 2/13/2007
Received Issue Date: 2/13/2007
Doc Link:
Title Description Comments:

Remedial action report

Action Type: Response Requested - Reports
Action: CAP/RAP - Feasibility Study Report
Action Date: 12/29/2006
Received Issue Date: 1/31/2007
Doc Link:
Title Description Comments:

CAP/RAP - Feasibility Study Report - Golder's 12/22/06 letter

Action Type: Other Regulatory Actions
Action: Staff Letter - #20061129
Action Date: 11/29/2006
Received Issue Date: 11/29/2006
Doc Link:
Title Description Comments:

Revised clean up goals and cost effectiveness evaluation

Action Type: Other Regulatory Actions
Action: Staff Letter
Action Date: 11/29/2006
Received Issue Date: 11/29/2006
Doc Link: https://geotracker.waterboards.ca.gov/view_documents?global_id=T0608100721&enforcement_id=6515158&temptable=ENFORCEMENT
Title Description Comments:

LOP Staff Letters

Action Type: Response Requested - Reports
Action: Monitoring Report - Quarterly
Action Date: 11/15/2006
Received Issue Date: 10/20/2006
Doc Link:
Title Description Comments:

Monitoring Report - Quarterly - Golder's 10/20/06 report

Action Type: Response Requested - Workplans
Action: Corrective Action Plan / Remedial Action Plan
Action Date: 11/8/2006
Received Issue Date: 11/9/2006
Doc Link:
Title Description Comments:

Corrective Action Plan / Remedial Action Plan - Golder's 11/8/06 report

Action Type: Other Regulatory Actions
Action: Technical Correspondence / Assistance / Other
Action Date: 11/1/2006
Received Issue Date: 11/1/2006
Doc Link: https://geotracker.waterboards.ca.gov/view_documents?global_id=T0608100721&enforcement_id=6515157&temptable=ENFORCEMENT
Title Description Comments:

Administrative, Correspondences, Funding, Notes, and Permits Prior to 2006

Action Type: Response Requested - Other
Action: Other Report / Document
Action Date: 11/1/2006
Received Issue Date: 11/1/2006
Doc Link: https://geotracker.waterboards.ca.gov/view_documents_all?global_id=T0608100721&doc_id=6084112
Title Description Comments:

Historical Reports Prior to 2006

Action Type: Response Requested - Other
Action: Electronic Reporting Submittal Due
Action Date: 8/18/2006
Received Issue Date: 12/18/2006
Doc Link:
Title Description Comments:

Electronic Reporting Submittal Due - Geo_well (7/19/06) for Golder's 7/10/06 report and geo_xy and geo_z for PZ-6 (12/18/06)

Action Type: Response Requested - Reports
Action: Monitoring Report - Quarterly
Action Date: 8/15/2006
Received Issue Date: 7/5/2005
Doc Link:
Title Description Comments:

Monitoring Report - Quarterly - Golder's 7/5/06 report

Action Type: Other Regulatory Actions
Action: Staff Letter - #20060719
Action Date: 7/19/2006
Received Issue Date: 7/19/2006
Doc Link:
Title Description Comments:

Corrective action plan

Action Type: Other Regulatory Actions
Action: Staff Letter - #20060718
Action Date: 7/18/2006
Received Issue Date: 7/18/2006
Doc Link:
Title Description Comments:

Geotracker

Action Type: Response Requested - Workplans
Action: Corrective Action Plan / Remedial Action Plan
Action Date: 7/10/2006
Received Issue Date: 7/10/2006
Doc Link:
Title Description Comments:

Corrective Action Plan / Remedial Action Plan - Golder's 7/10/06 report

Action Type: Response Requested - Reports
Action: Monitoring Report - Quarterly
Action Date: 5/15/2006
Received Issue Date: 4/5/2006
Doc Link:
Title Description Comments:

Monitoring Report - Quarterly - Golder's 3/31/06 report

Action Type: Cleanup Action
Action: In Situ Physical/Chemical Treatment (other than SVE)
Action Date: 2/27/2006
Received Issue Date:
Doc Link:
Title Description Comments:

Fenton's reagent oxidizer and catalyst during pilot test

Action Type: Response Requested - Reports
Action: Monitoring Report - Quarterly
Action Date: 2/15/2006
Received Issue Date: 3/14/2006
Doc Link:
Title Description Comments:

Monitoring Report - Quarterly - Golder's 1/20/05 report

Action Type: Other Regulatory Actions
Action: Staff Letter - #20060110
Action Date: 1/10/2006
Received Issue Date: 1/10/2006
Doc Link:
Title Description Comments:

Pilot test

Action Type: Response Requested - Reports
Action: Monitoring Report - Quarterly
Action Date: 11/15/2005
Received Issue Date: 11/11/2005
Doc Link:
Title Description Comments:

Monitoring Report - Quarterly - Golder's 11/10/05 report

Action Type: Response Requested - Reports
Action: CAP/RAP - Feasibility Study Report
Action Date: 10/19/2005
Received Issue Date: 11/21/2005
Doc Link:
Title Description Comments:

CAP/RAP - Feasibility Study Report - Golder's 11/17/05 report

Action Type: Response Requested - Other
Action: Electronic Reporting Submittal Due
Action Date: 8/27/2005
Received Issue Date: 7/29/2005
Doc Link:
Title Description Comments:

Electronic Reporting Submittal Due - Geo_map for 5/24/05 report

Action Type: Response Requested - Reports
Action: Monitoring Report - Quarterly
Action Date: 8/15/2005
Received Issue Date: 8/23/2005
Doc Link:
Title Description Comments:

Monitoring Report - Quarterly - Golder's 8/15/05 report

Action Type: Other Regulatory Actions
Action: Staff Letter - #20050727B
Action Date: 7/27/2005
Received Issue Date: 7/27/2005
Doc Link:
Title Description Comments:

Geotracker

Action Type: Other Regulatory Actions
Action: Staff Letter - #20050727A
Action Date: 7/27/2005
Received Issue Date: 7/27/2005
Doc Link:
Title Description Comments:

Pilot test wp

Action Type: Response Requested - Reports
Action: Monitoring Report - Quarterly
Action Date: 5/15/2005
Received Issue Date: 4/7/2005
Doc Link:
Title Description Comments:

Monitoring Report - Quarterly - Conor Pacific's 3/29/05 report

Action Type: Response Requested - Reports
Action: Monitoring Report - Quarterly
Action Date: 2/15/2005
Received Issue Date: 1/25/2005
Doc Link:
Title Description Comments:

Monitoring Report - Quarterly - Conor Pacific's 1/14/05 report

Action Type: Response Requested - Reports
Action: Monitoring Report - Quarterly
Action Date: 11/15/2004
Received Issue Date: 11/8/2004
Doc Link:
Title Description Comments:

Monitoring Report - Quarterly - Conor Pacific's 11/2/04 report

Action Type: Response Requested - Reports
Action: CAP/RAP - Feasibility Study Report
Action Date: *8/26/2004
Received Issue Date: 6/2/2005
Doc Link:
Title Description Comments:

CAP/RAP - Feasibility Study Report - Conor Pacific's 5/24/05 report

Action Type: Response Requested - Reports
Action: Monitoring Report - Quarterly
Action Date: 8/15/2004
Received Issue Date: 8/3/2004
Doc Link:
Title Description Comments:

Monitoring Report - Quarterly - Conor Pacific's 7/28/04 report

Action Type: Response Requested - Other
Action: Other Report / Document
Action Date: *7/22/2004
Received Issue Date: 5/13/2004
Doc Link:
Title Description Comments:

Additional Information Report - Proof of access agreement

Action Type: Response Requested - Reports
Action: Monitoring Report - Quarterly
Action Date: 5/15/2004
Received Issue Date: 5/5/2004
Doc Link:
Title Description Comments:

Monitoring Report - Quarterly - Conor Pacific's 4/28/04 report

Action Type: Other Regulatory Actions
Action: Staff Letter - #20040401
Action Date: 4/1/2004
Received Issue Date: 4/1/2004
Doc Link:
Title Description Comments:

Final RI/FS report

Action Type: Response Requested - Workplans
Action: Soil and Water Investigation Workplan
Action Date: 3/25/2004
Received Issue Date: 3/29/2004
Doc Link:
Title Description Comments:

Soil and Water Investigation Workplan - Conor Pacifc's 3/24/04 wp

Action Type: Response Requested - Reports
Action: Monitoring Report - Quarterly
Action Date: 2/15/2004
Received Issue Date: 2/3/2004
Doc Link:
Title Description Comments:

Monitoring Report - Quarterly - Conor Pacific's 1/28/04 report

Action Type: Other Regulatory Actions
Action: Staff Letter - #20031204A
Action Date: 12/4/2003
Received Issue Date: 12/4/2003
Doc Link:
Title Description Comments:

Final RI/FS wp

Action Type: Other Regulatory Actions
Action: Staff Letter - #20031204B
Action Date: 12/4/2003
Received Issue Date: 12/4/2003
Doc Link:
Title Description Comments:

Access agreement

Action Type: Response Requested - Reports
Action: Monitoring Report - Quarterly
Action Date: 11/15/2003
Received Issue Date: 11/10/2003
Doc Link:
Title Description Comments:

Monitoring Report - Quarterly - Conor Pacific's 10/31/03 report

Action Type: Response Requested - Reports
Action: Interim Remedial Action Report
Action Date: *10/8/2003
Received Issue Date: 11/10/2003
Doc Link:
Title Description Comments:

Interim Remedial Action Report - Conor Pacific's 10/24/03 report

Action Type: Response Requested - Reports
Action: Soil and Water Investigation Report
Action Date: 9/17/2003
Received Issue Date: 11/10/2003
Doc Link:
Title Description Comments:

Soil and Water Investigation Report - Conor Pacific's 10/31/03 report

Action Type: Response Requested - Reports
Action: Monitoring Report - Quarterly
Action Date: 8/29/2003
Received Issue Date: 7/31/2003
Doc Link:
Title Description Comments:

Monitoring Report - Quarterly - Conor Pacific's 7/30/03 report

Action Type: Response Requested - Workplans
Action: Soil and Water Investigation Workplan
Action Date: *7/17/2003
Received Issue Date: 7/17/2003
Doc Link:
Title Description Comments:

Soil and Water Investigation Workplan - Conor Pacific's 6/11/03 and 7/17/03 work plans

Action Type: Other Regulatory Actions
Action: Staff Letter - #20030617
Action Date: 6/17/2003
Received Issue Date: 6/17/2003
Doc Link:
Title Description Comments:

Short-term health risk exposure assessment

Action Type: Other Regulatory Actions
Action: Staff Letter - #20030617B
Action Date: 6/17/2003
Received Issue Date: 6/17/2003
Doc Link:
Title Description Comments:

Site characterization

Action Type: Response Requested - Workplans
Action: Interim Remedial Action Plan
Action Date: 6/12/2003
Received Issue Date: 6/12/2003
Doc Link:
Title Description Comments:

Interim Remedial Action Plan - Conor Pacific's 6/11/03 work plan

Action Type: Other Regulatory Actions
Action: Staff Letter - #20030403C
Action Date: 4/3/2003
Received Issue Date: 4/3/2003
Doc Link:
Title Description Comments:

Groundwater monitoring

Action Type: Other Regulatory Actions
Action: Staff Letter - #20030403A
Action Date: 4/3/2003
Received Issue Date: 4/3/2003
Doc Link:
Title Description Comments:

Site characterization wp

Action Type: Other Regulatory Actions
Action: Staff Letter - #20030403B
Action Date: 4/3/2003
Received Issue Date: 4/3/2003
Doc Link:
Title Description Comments:

Short-term health risk exposure assessment wp

Action Type: Other Regulatory Actions
Action: Technical Correspondence / Assistance / Other
Action Date: 1/1/2001
Received Issue Date: 1/1/2001
Doc Link: https://geotracker.waterboards.ca.gov/view_documents?global_id=T0608100721&enforcement_id=6515166&temptable=ENFORCEMENT
Title Description Comments:

Site Photos

Action Type: Cleanup Action
Action: Pump & Treat (P&T) Groundwater
Action Date: 1/15/1994
Received Issue Date:
Doc Link:
Title Description Comments:

Action Type: Cleanup Action
Action: Excavation
Action Date: 8/31/1993
Received Issue Date:
Doc Link:
Title Description Comments:

Action Type: Notices
Action: Notice of Responsibility - #1
Action Date: 8/24/1993
Received Issue Date: 8/24/1993
Doc Link:
Title Description Comments:

Notice of responsibility

Action Type: Leak Action
Action: Leak Discovery
Action Date: 6/22/1993
Received Issue Date:
Doc Link:
Title Description Comments:

Action Type: Leak Action
Action: Leak Reported
Action Date: 6/22/1993
Received Issue Date:

Doc Link:
Title Description Comments:

Action Type: Enforcement - Other
Action: UNK
Action Date:
Received Issue Date:
Doc Link:
Title Description Comments:

GeoTracker Search - Site Maps (as of October 16, 2023)

Submitted: 7/10/2006
Submitted By: KATE MOTRONI (AUTH_RP)
Title: GEO_BORE (VP-1)
Link: https://geotracker.waterboards.ca.gov/esi/uploads/geo_bore/1772541642/T0608100721.pdf

Submitted: 7/10/2006
Submitted By: KATE MOTRONI (AUTH_RP)
Title: GEO_BORE (PTF1)
Link: https://geotracker.waterboards.ca.gov/esi/uploads/geo_bore/7174558877/T0608100721.pdf

Submitted: 7/10/2006
Submitted By: KATE MOTRONI (AUTH_RP)
Title: GEO_BORE (PTE1)
Link: https://geotracker.waterboards.ca.gov/esi/uploads/geo_bore/5309452652/T0608100721.pdf

Submitted: 7/10/2006
Submitted By: KATE MOTRONI (AUTH_RP)
Title: GEO_BORE (PTG1)
Link: https://geotracker.waterboards.ca.gov/esi/uploads/geo_bore/3990858316/T0608100721.pdf

Submitted: 7/10/2006
Submitted By: KATE MOTRONI (AUTH_RP)
Title: GEO_BORE (PTB1)
Link: https://geotracker.waterboards.ca.gov/esi/uploads/geo_bore/1951108634/T0608100721.pdf

Submitted: 7/10/2006
Submitted By: KATE MOTRONI (AUTH_RP)
Title: GEO_BORE (PTD1)
Link: https://geotracker.waterboards.ca.gov/esi/uploads/geo_bore/4992909073/T0608100721.pdf

Submitted: 7/10/2006
Submitted By: KATE MOTRONI (AUTH_RP)
Title: GEO_BORE (PTH1)
Link: https://geotracker.waterboards.ca.gov/esi/uploads/geo_bore/7719988763/T0608100721.pdf

Submitted: 7/10/2006
Submitted By: KATE MOTRONI (AUTH_RP)
Title: GEO_BORE (PTI1)
Link: https://geotracker.waterboards.ca.gov/esi/uploads/geo_bore/6674818277/T0608100721.pdf

Submitted: 7/10/2006
Submitted By: KATE MOTRONI (AUTH_RP)
Title: GEO_BORE (PTJ1)
Link: https://geotracker.waterboards.ca.gov/esi/uploads/geo_bore/5037580192/T0608100721.pdf

Submitted: 7/10/2006
Submitted By: KATE MOTRONI (AUTH_RP)
Title: GEO_BORE (PTA1)
Link: https://geotracker.waterboards.ca.gov/esi/uploads/geo_bore/6179746329/T0608100721.pdf

Submitted: 7/10/2006
Submitted By: KATE MOTRONI (AUTH_RP)
Title: GEO_BORE (PZ-6)
Link: https://geotracker.waterboards.ca.gov/esi/uploads/geo_bore/6494779288/T0608100721.pdf

Submitted: 7/10/2006
Submitted By: KATE MOTRONI (AUTH_RP)
Title: GEO_BORE (VP-2)
Link: https://geotracker.waterboards.ca.gov/esi/uploads/geo_bore/2702162027/T0608100721.pdf

Submitted: 7/10/2006
Submitted By: KATE MOTRONI (AUTH_RP)
Title: GEO_MAP
Link: https://geotracker.waterboards.ca.gov/esi/uploads/geo_map/9874938786/T0608100721.pdf

Submitted: 3/7/2006
Submitted By: KATE MOTRONI (AUTH_RP)
Title: GEO_MAP
Link: https://geotracker.waterboards.ca.gov/esi/uploads/geo_map/8515243351/T0608100721.pdf

Submitted: 7/29/2005
Submitted By: KATE MOTRONI (AUTH_RP)
Title: GEO_MAP
Link: https://geotracker.waterboards.ca.gov/esi/uploads/geo_map/8434003531/T0608100721.pdf

Submitted: 9/24/2003
Submitted By: KATE MOTRONI (AUTH_RP)
Title: GEO_MAP
Link: https://geotracker.waterboards.ca.gov/esi/uploads/geo_map/2814359366/T0608100721.pdf

GeoTracker Search - Documents (as of October 16, 2023)

Document Type: Site Documents **Document Date:** 12/16/2011
Type: CLEAN UP FUND - CASE CLOSURE REVIEW SUMMARY REPORT (RSR) **Submitted:**
Submitted By: (REGULATOR)
Title: 2ND 5- YEAR REVIEW
Title Link: https://geotracker.waterboards.ca.gov/view_documents?global_id=T0608100721&enforcement_id=6393491

Document Type: Site Documents **Document Date:** 4/19/2011
Type: CLOSURE/NO FURTHER ACTION LETTER **Submitted:**
Submitted By: JACOB MADDEN (REGULATOR)
Title: CLOSURE/NO FURTHER ACTION LETTER
Title Link: https://geotracker.waterboards.ca.gov/view_documents?global_id=T0608100721&enforcement_id=6084979

Document Type: Site Documents **Document Date:** 4/7/2011
Type: WELL DESTRUCTION WORKPLAN **Submitted:**
Submitted By: KATE MOTRONI (AUTH_RP)
Title: WELL DESTRUCTION WORKPLAN
Title Link: https://geotracker.waterboards.ca.gov/esi/uploads/geo_report/9598161101/T0608100721.PDF

Document Type: Site Documents **Document Date:** 4/7/2011
Type: WELL DESTRUCTION REPORT **Submitted:**
Submitted By: KATE MOTRONI (AUTH_RP)
Title: WELL DESTRUCTION RESULTS REPORT
Title Link: https://geotracker.waterboards.ca.gov/esi/uploads/geo_report/5889897167/T0608100721.PDF

Document Type: Site Documents **Document Date:** 1/28/2011
Type: CLEAN UP FUND - CASE CLOSURE REVIEW SUMMARY REPORT (RSR) **Submitted:**
Submitted By: (REGULATOR), CHARLES ICE (REGULATOR)
Title: USTCF PRELIMINARY 5YR REVIEW
Title Link: https://geotracker.waterboards.ca.gov/view_documents?global_id=T0608100721&enforcement_id=6391494

Document Type: Site Documents **Document Date:** 11/18/2010
Type: STAFF LETTER **Submitted:**
Submitted By: JACOB MADDEN (REGULATOR)
Title: REQUEST FOR WELL DESTRUCTION PRIOR TO CASE CLOSURE
Title Link: https://geotracker.waterboards.ca.gov/view_documents?global_id=T0608100721&enforcement_id=6069508

Document Type: Site Documents **Document Date:** 11/18/2010
Type: STAFF LETTER **Submitted:**

Submitted By: ROBERT MALLICK (REGULATOR)
Title: LOP STAFF RECOMMENDING FOR REMEDIATION CASE CLOSURE
Title Link: https://geotracker.waterboards.ca.gov/view_documents?global_id=T0608100721&enforcement_id=6515160

Document Type: Site Documents **Document Date:** 11/9/2010
Type: LETTER - NOTICE **Submitted:**
Submitted By: JACOB MADDEN (REGULATOR)
Title: NOTICE OF CLOSURE REVIEW AND REDUCTION OF SAMPLING TO GAUGING ONLY ON ANNUAL BASIS
Title Link: https://geotracker.waterboards.ca.gov/view_documents?global_id=T0608100721&enforcement_id=6068895

Document Type: Monitoring Reports **Document Date:** 11/4/2010
Type: MONITORING REPORT - SEMI-ANNUALLY **Submitted:**
Submitted By: KATE MOTRONI (AUTH_RP)
Title: 2SA10 GW MONITORING REPORT SIGNATURE PAGE
Title Link: https://geotracker.waterboards.ca.gov/esi/uploads/geo_report/3371934294/T0608100721.PDF

Document Type: Monitoring Reports **Document Date:** 10/20/2010
Type: MONITORING REPORT - SEMI-ANNUALLY **Submitted:**
Submitted By: KATE MOTRONI (AUTH_RP)
Title: SECOND SEMI-ANNUAL 2010 GROUNDWATER MONITORING AUTHORIZATION LETTER
Title Link: https://geotracker.waterboards.ca.gov/esi/uploads/geo_report/9630120694/T0608100721.PDF

Document Type: Monitoring Reports **Document Date:** 10/19/2010
Type: MONITORING REPORT - SEMI-ANNUALLY **Submitted:**
Submitted By: KATE MOTRONI (AUTH_RP)
Title: SECOND SEMI-ANNUAL 2010 GROUNDWATER MONITORING
Title Link: https://geotracker.waterboards.ca.gov/esi/uploads/geo_report/2890412330/T0608100721.PDF

Document Type: Site Documents **Document Date:** 9/29/2010
Type: TECHNICAL CORRESPONDENCE / ASSISTANCE / OTHER **Submitted:**
Submitted By: ROBERT MALLICK (REGULATOR)
Title: GPP CLOSURE CHECKLIST
Title Link: https://geotracker.waterboards.ca.gov/view_documents?global_id=T0608100721&enforcement_id=6515156

Document Type: Site Documents **Document Date:** 9/9/2010
Type: TECHNICAL CORRESPONDENCE / ASSISTANCE / OTHER **Submitted:**
Submitted By: ROBERT MALLICK (REGULATOR)
Title: GPP CASE CLOSURE MEMORANDUM
Title Link: https://geotracker.waterboards.ca.gov/view_documents?global_id=T0608100721&enforcement_id=6515159

Document Type: Site Documents **Document Date:** 8/18/2010
Type: SITE INVESTIGATION **Submitted:**
Submitted By: KATE MOTRONI (AUTH_RP)
Title: SUBSLAB SOIL VAPOR INVESTIGATION RESULTS REPORT
Title Link: https://geotracker.waterboards.ca.gov/esi/uploads/geo_report/9721570611/T0608100721.PDF

Document Type: Monitoring Reports **Document Date:** 5/14/2010
Type: MONITORING REPORT - SEMI-ANNUALLY **Submitted:**
Submitted By: KATE MOTRONI (AUTH_RP)
Title: FIRST SEMI ANNUAL 2010
Title Link: https://geotracker.waterboards.ca.gov/esi/uploads/geo_report/3322312355/T0608100721.PDF

Document Type: Site Documents **Document Date:** 1/21/2010
Type: STAFF LETTER **Submitted:**
Submitted By: JACOB MADDEN (REGULATOR)
Title: SUB-SLAB VAPOR WP APPROVAL
Title Link: https://geotracker.waterboards.ca.gov/view_documents?global_id=T0608100721&enforcement_id=6041154

Document Type: Site Documents **Document Date:** 1/8/2010
Type: OTHER WORKPLAN **Submitted:**
Submitted By: KATE MOTRONI (AUTH_RP)
Title: SUB SLAB SOIL VAPOR INVESTIGATION WORKPLAN
Title Link: https://geotracker.waterboards.ca.gov/esi/uploads/geo_report/8030981779/T0608100721.PDF

Document Type: Site Documents **Document Date:** 11/18/2009
Type: STAFF LETTER **Submitted:**
Submitted By: JACOB MADDEN (REGULATOR)

Title: AQPPROVAL OF VAPOR SAMPLING, WELL DESTRUCTION AND REDUCTION IN MONITORING FREQUENCY OF 3 WELLS TO ANNUAL
Title Link: https://geotracker.waterboards.ca.gov/view_documents?global_id=T0608100721&enforcement_id=6035949

Document Type: Monitoring Reports **Document Date:** 11/11/2009
Type: MONITORING REPORT - SEMI-ANNUALLY **Submitted:**
Submitted By: KATE MOTRONI (AUTH_RP)
Title: 2SA09 GW MONITORING REPORT
Title Link: https://geotracker.waterboards.ca.gov/esi/uploads/geo_report/5660073697/T0608100721.PDF

Document Type: Site Documents **Document Date:** 10/13/2009
Type: STAFF LETTER **Submitted:**
Submitted By: JACOB MADDEN (REGULATOR)
Title: REQUEST FOR CONCEPTUAL UPDATE AND POSSIBLE CLEAN-UP GOAL UPDATE
Title Link: https://geotracker.waterboards.ca.gov/view_documents?global_id=T0608100721&enforcement_id=6032603

Document Type: Site Documents **Document Date:** 9/16/2009
Type: TECHNICAL CORRESPONDENCE / ASSISTANCE / OTHER **Submitted:**
Submitted By: ROBERT MALLICK (REGULATOR)
Title: PRELIMINARY USTCF 5-YEAR REVIEW SUMMARY
Title Link: https://geotracker.waterboards.ca.gov/view_documents?global_id=T0608100721&enforcement_id=6515163

Document Type: Monitoring Reports **Document Date:** 8/7/2009
Type: MONITORING REPORT - QUARTERLY **Submitted:**
Submitted By: KATE MOTRONI (AUTH_RP)
Title: 2Q09 GROUNDWATER MONITORING REPORT
Title Link: https://geotracker.waterboards.ca.gov/esi/uploads/geo_report/1559374153/T0608100721.PDF

Document Type: Site Documents **Document Date:** 7/15/2009
Type: STAFF LETTER **Submitted:**
Submitted By: JACOB MADDEN (REGULATOR)
Title: RES 2009-042
Title Link: https://geotracker.waterboards.ca.gov/view_documents?global_id=T0608100721&enforcement_id=6020774

Document Type: Site Documents **Document Date:** 7/10/2009
Type: WELL DESTRUCTION REPORT **Submitted:**
Submitted By: KATE MOTRONI (AUTH_RP)
Title: WELL DESTRUCTION RESULTS REPORT FOR MONITORING WELL MW-4 AND MW-5
Title Link: https://geotracker.waterboards.ca.gov/esi/uploads/geo_report/7957785367/T0608100721.PDF

Document Type: Monitoring Reports **Document Date:** 4/20/2009
Type: MONITORING REPORT - QUARTERLY **Submitted:**
Submitted By: KATE MOTRONI (AUTH_RP)
Title: 1Q09 GW MONITORING REPORT
Title Link: https://geotracker.waterboards.ca.gov/esi/uploads/geo_report/3956078648/T0608100721.PDF

Document Type: Site Documents **Document Date:** 3/10/2009
Type: TECHNICAL CORRESPONDENCE / ASSISTANCE / OTHER **Submitted:**
Submitted By: JACOB MADDEN (REGULATOR)
Title: TECHNICAL CORRESPONDENCE / ASSISTANCE / OTHER
Title Link: https://geotracker.waterboards.ca.gov/view_documents?global_id=T0608100721&enforcement_id=6006411

Document Type: Site Documents **Document Date:** 3/6/2009
Type: CORRESPONDENCE **Submitted:**
Submitted By: KATE MOTRONI (AUTH_RP)
Title: MW-4 AND MW-5
Title Link: https://geotracker.waterboards.ca.gov/esi/uploads/geo_report/9943470835/T0608100721.PDF

Document Type: Monitoring Reports **Document Date:** 1/12/2009
Type: MONITORING REPORT - QUARTERLY **Submitted:**
Submitted By: KATE MOTRONI (AUTH_RP)
Title: FOURTH QUARTER 2008 AUTHORIZATION LETTER
Title Link: https://geotracker.waterboards.ca.gov/esi/uploads/geo_report/4310837268/T0608100721.PDF

Document Type: Monitoring Reports **Document Date:** 1/5/2009
Type: MONITORING REPORT - QUARTERLY **Submitted:**
Submitted By: KATE MOTRONI (AUTH_RP)

Title: FOURTH QUARTER 2008 GROUNDWATER MONITORING REPORT
Title Link: https://geotracker.waterboards.ca.gov/esi/uploads/geo_report/4553447902/T0608100721.PDF

Document Type: Monitoring Reports **Document Date:** 10/28/2008
Type: MONITORING REPORT - QUARTERLY **Submitted:**
Submitted By: KATE MOTRONI (AUTH_RP)
Title: 3Q08 GW MONITORING REPORT
Title Link: https://geotracker.waterboards.ca.gov/esi/uploads/geo_report/7702404201/T0608100721.PDF

Document Type: Site Documents **Document Date:** 10/24/2008
Type: STAFF LETTER **Submitted:**
Submitted By: JACOB MADDEN (REGULATOR)
Title: POST REMEDIAL MONITORING APPROVAL
Title Link: https://geotracker.waterboards.ca.gov/view_documents?global_id=T0608100721&enforcement_id=5991321

Document Type: Site Documents **Document Date:** 10/10/2008
Type: TECHNICAL CORRESPONDENCE / ASSISTANCE / OTHER **Submitted:**
Submitted By: ROBERT MALLICK (REGULATOR)
Title: GPP INSPECTION REPORT/FIELD OBSERVATIONS
Title Link: https://geotracker.waterboards.ca.gov/view_documents?global_id=T0608100721&enforcement_id=6515164

Document Type: Monitoring Reports **Document Date:** 7/21/2008
Type: MONITORING REPORT - QUARTERLY **Submitted:**
Submitted By: KATE MOTRONI (AUTH_RP)
Title: 2ND QUARTER 2008 GROUNDWATER MONITORING REPORT
Title Link: https://geotracker.waterboards.ca.gov/esi/uploads/geo_report/8338562488/T0608100721.PDF

Document Type: Site Documents **Document Date:** 3/31/2008
Type: REPORTS - REMEDIAL ACTION RPT. **Submitted:**
Submitted By: KATE MOTRONI (AUTH_RP)
Title: REMEDIAL ACTION REPORT
Title Link: https://geotracker.waterboards.ca.gov/esi/uploads/geo_report/9196400523/T0608100721.PDF

Document Type: Monitoring Reports **Document Date:** 3/26/2008
Type: MONITORING REPORT - QUARTERLY **Submitted:**
Submitted By: KATE MOTRONI (AUTH_RP)
Title: 1Q08 GW MONITORING REPORT
Title Link: https://geotracker.waterboards.ca.gov/esi/uploads/geo_report/1337206780/T0608100721.PDF

Document Type: Monitoring Reports **Document Date:** 1/23/2008
Type: MONITORING REPORT - QUARTERLY **Submitted:**
Submitted By: KATE MOTRONI (AUTH_RP)
Title: 4TH QUARTER 2007 GROUNDWATER MONITORING REPORT
Title Link: https://geotracker.waterboards.ca.gov/esi/uploads/geo_report/8564192056/T0608100721.PDF

Document Type: Monitoring Reports **Document Date:** 10/12/2007
Type: MONITORING REPORT - QUARTERLY **Submitted:**
Submitted By: KATE MOTRONI (AUTH_RP)
Title: 3Q07 GW MONITORING REPORT
Title Link: https://geotracker.waterboards.ca.gov/esi/uploads/geo_report/4394683659/T0608100721.PDF

Document Type: Site Documents **Document Date:** 8/14/2007
Type: REPORTS - REMEDIAL ACTION RPT. **Submitted:**
Submitted By: KATE MOTRONI (AUTH_RP)
Title: REMEDIAL ACTION REPORT_8-14-07
Title Link: https://geotracker.waterboards.ca.gov/esi/uploads/geo_report/6002001702/T0608100721.PDF

Document Type: Monitoring Reports **Document Date:** 6/29/2007
Type: MONITORING REPORT - QUARTERLY **Submitted:**
Submitted By: KATE MOTRONI (AUTH_RP)
Title: 2Q07 GROUNDWATER MONITORING REPORT
Title Link: https://geotracker.waterboards.ca.gov/esi/uploads/geo_report/2664945840/T0608100721.PDF

Document Type: Site Documents **Document Date:** 5/8/2007
Type: TECHNICAL CORRESPONDENCE / ASSISTANCE / OTHER **Submitted:**
Submitted By: ROBERT MALLICK (REGULATOR)
Title: PERMITS

Title Link: https://geotracker.waterboards.ca.gov/view_documents?global_id=T0608100721&enforcement_id=6515165

Document Type: Monitoring Reports **Document Date:** 4/3/2007
Type: MONITORING REPORT - QUARTERLY **Submitted:**
Submitted By: KATE MOTRONI (AUTH_RP)
Title: 1Q07 GROUNDWATER MONITORING REPORT
Title Link: https://geotracker.waterboards.ca.gov/esi/uploads/geo_report/3664646983/T0608100721.PDF

Document Type: Site Documents **Document Date:** 3/19/2007
Type: EMAIL CORRESPONDENCE **Submitted:**
Submitted By: ROBERT MALLICK (REGULATOR)
Title: EMAIL CORRESPONDENCES
Title Link: https://geotracker.waterboards.ca.gov/view_documents?global_id=T0608100721&enforcement_id=6515161

Document Type: Site Documents **Document Date:** 1/31/2007
Type: WORKPLANS - REMEDIAL ACTION PLAN **Submitted:**
Submitted By: KATE MOTRONI (AUTH_RP)
Title: 2006 CORRECTIVE ACTION PLAN REVISED
Title Link: https://geotracker.waterboards.ca.gov/esi/uploads/geo_report/8525327384/T0608100721.PDF

Document Type: Monitoring Reports **Document Date:** 1/5/2007
Type: MONITORING REPORT - QUARTERLY **Submitted:**
Submitted By: KATE MOTRONI (AUTH_RP)
Title: 4TH QUARTER GW MONITORING REPORT
Title Link: https://geotracker.waterboards.ca.gov/esi/uploads/geo_report/9108097910/T0608100721.PDF

Document Type: Site Documents **Document Date:** 11/29/2006
Type: STAFF LETTER **Submitted:**
Submitted By: ROBERT MALLICK (REGULATOR)
Title: LOP STAFF LETTERS
Title Link: https://geotracker.waterboards.ca.gov/view_documents?global_id=T0608100721&enforcement_id=6515158

Document Type: Site Documents **Document Date:** 11/9/2006
Type: WORKPLANS - OTHER WP **Submitted:**
Submitted By: KATE MOTRONI (AUTH_RP)
Title: CORRECTIVE ACTION PLAN 2006
Title Link: https://geotracker.waterboards.ca.gov/esi/uploads/geo_report/2024520695/T0608100721.PDF

Document Type: Site Documents **Document Date:** 11/1/2006
Type: OTHER REPORT / DOCUMENT **Submitted:**
Submitted By: ROBERT MALLICK (REGULATOR)
Title: HISTORICAL REPORTS PRIOR TO 2006
Title Link: https://geotracker.waterboards.ca.gov/view_documents?global_id=T0608100721&document_id=6084112

Document Type: Site Documents **Document Date:** 11/1/2006
Type: TECHNICAL CORRESPONDENCE / ASSISTANCE / OTHER **Submitted:**
Submitted By: ROBERT MALLICK (REGULATOR)
Title: ADMINISTRATIVE, CORRESPONDENCES, FUNDING, NOTES, AND PERMITS PRIOR TO 2006
Title Link: https://geotracker.waterboards.ca.gov/view_documents?global_id=T0608100721&enforcement_id=6515157

Document Type: Monitoring Reports **Document Date:** 10/20/2006
Type: MONITORING REPORT - QUARTERLY **Submitted:**
Submitted By: KATE MOTRONI (AUTH_RP)
Title: 3Q06 GROUNDWATER MONITORING REPORT
Title Link: https://geotracker.waterboards.ca.gov/esi/uploads/geo_report/6991871476/T0608100721.PDF

Document Type: Site Documents **Document Date:** 7/10/2006
Type: REPORTS - OTHER **Submitted:**
Submitted By: KATE MOTRONI (AUTH_RP)
Title: MODIFIED FENTON'S REPORT
Title Link: https://geotracker.waterboards.ca.gov/esi/uploads/geo_report/3769698917/T0608100721.PDF

Document Type: Monitoring Reports **Document Date:** 7/5/2006
Type: MONITORING REPORT - QUARTERLY **Submitted:**
Submitted By: KATE MOTRONI (AUTH_RP)
Title: 2Q06 GROUNDWATER MONITORING REPORT
Title Link: https://geotracker.waterboards.ca.gov/esi/uploads/geo_report/2571836709/T0608100721.PDF

Document Type: Monitoring Reports **Document Date:** 4/5/2006
Type: MONITORING REPORT - QUARTERLY **Submitted:**
Submitted By: KATE MOTRONI (AUTH_RP)
Title: 1Q06 GW MONITORING REPORT
Title Link: https://geotracker.waterboards.ca.gov/esi/uploads/geo_report/4619354069/T0608100721.PDF

Document Type: Site Documents **Document Date:** 3/14/2006
Type: REPORTS - RISK ASSESSMENT RELATED RPT. **Submitted:**
Submitted By: KATE MOTRONI (AUTH_RP)
Title: RIFS RESUBMITTAL WITH PG STAMP
Title Link: https://geotracker.waterboards.ca.gov/esi/uploads/geo_report/5731582462/T0608100721.PDF

Document Type: Monitoring Reports **Document Date:** 3/14/2006
Type: MONITORING REPORT - QUARTERLY **Submitted:**
Submitted By: KATE MOTRONI (AUTH_RP)
Title: 4Q05 GROUNDWATER MONITORING REPORT RESUBMITTAL WITH PG STAMP
Title Link: https://geotracker.waterboards.ca.gov/esi/uploads/geo_report/4618392765/T0608100721.PDF

Document Type: Site Documents **Document Date:** 11/21/2005
Type: WORKPLANS - REMEDIAL ACTION PLAN **Submitted:**
Submitted By: KATE MOTRONI (AUTH_RP)
Title: MODIFIED FENTONS WORKPLAN
Title Link: https://geotracker.waterboards.ca.gov/esi/uploads/geo_report/1780133903/T0608100721.PDF

Document Type: Monitoring Reports **Document Date:** 11/11/2005
Type: MONITORING REPORT - QUARTERLY **Submitted:**
Submitted By: KATE MOTRONI (AUTH_RP)
Title: 3Q05 GROUNDWATER MONITORING REPORT
Title Link: https://geotracker.waterboards.ca.gov/esi/uploads/geo_report/1379819571/T0608100721.PDF

Document Type: Monitoring Reports **Document Date:** 10/27/2005
Type: MONITORING REPORT - QUARTERLY **Submitted:**
Submitted By: KATE MOTRONI (AUTH_RP)
Title: 2Q05 REPORT RESUBMITTAL
Title Link: https://geotracker.waterboards.ca.gov/esi/uploads/geo_report/6531583487/T0608100721.PDF

Document Type: Site Documents **Document Date:** 1/1/2001
Type: TECHNICAL CORRESPONDENCE / ASSISTANCE / OTHER **Submitted:**
Submitted By: ROBERT MALLICK (REGULATOR)
Title: SITE PHOTOS
Title Link: https://geotracker.waterboards.ca.gov/view_documents?global_id=T0608100721&enforcement_id=6515166

282	2 of5	S	0.22 / 1,154.89	10.88 / -16	SOUTH CITY AUTO CENTER INC 69 S LINDEN AVE SOUTH SAN FRANCISCO CA 94080	RCRA TSD

EPA Handler ID: CAL000328578
Gen Status Universe: No Report
Contact Name: KEVIN LU
Contact Address: 903 , SPRINGFIELD DR , , MILLBRAE , CA, 94030 , US
Contact Phone No and Ext: 415-999-2138
Contact Email: SOUTHCITYAUTOCENTER@YAHOO.COM
Contact Country: US
Land Type:
County Name: SAN MATEO
EPA Region: 09
Receive Date: 20220613
Location Latitude: 37.653068
Location Longitude: -122.410917

Violation/Evaluation Summary

Note: NO RECORDS: As of Oct 2023, there are no Compliance Monitoring and Enforcement (violation) records associated with this facility (EPA ID).

Handler Summary

Importer Activity:	No
Mixed Waste Generator:	No
Transporter Activity:	No
Transfer Facility:	No
Onsite Burner Exemption:	No
Smelting, Melting and Refining:	No
Underground Injection Control:	No
Commercial TSD:	No
Used Oil Transporter:	No
Used Oil Transfer Facility:	No
Used Oil Processor:	No
Used Oil Refiner:	No
Used Oil Burner:	No
Used Oil Market Burner:	No
Used Oil Spec Marketer:	No

Hazardous Waste Handler Details

Sequence No:	1
Receive Date:	20080109
Handler Name:	SOUTH CITY AUTO CENTER
Federal Waste Generator Code:	N
Generator Code Description:	Not a Generator, Verified
Source Type:	Implementer
TSD Activity:	Y

Hazardous Waste Handler Details

Sequence No:	2
Receive Date:	20220613
Handler Name:	SOUTH CITY AUTO CENTER INC
Federal Waste Generator Code:	N
Generator Code Description:	Not a Generator, Verified
Source Type:	Implementer
TSD Activity:	Y

Owner/Operator Details

Owner/Operator Ind:	Current Owner	***Street No:***	
Type:	Other	***Street 1:***	69 S LINDEN AVE
Name:	KEVIN LU	***Street 2:***	
Date Became Current:		***City:***	SOUTH SAN FRANCISCO
Date Ended Current:		***State:***	CA
Phone:	650-873-9688	***Country:***	
Source Type:	Implementer	***Zip Code:***	94080-0000

Owner/Operator Ind:	Current Operator	***Street No:***	
Type:	Other	***Street 1:***	69 S LINDEN AVE
Name:	SOUTH CITY AUTO CENTER INC	***Street 2:***	
Date Became Current:		***City:***	SOUTH SAN FRANCISCO
Date Ended Current:		***State:***	CA
Phone:	415-999-2138	***Country:***	US
Source Type:	Implementer	***Zip Code:***	94080-0000

Owner/Operator Ind:	Current Operator	***Street No:***	
Type:	Other	***Street 1:***	69 S LINDEN AVE
Name:	KEVIN LU	***Street 2:***	
Date Became Current:		***City:***	SOUTH SAN FRANCISCO
Date Ended Current:		***State:***	CA
Phone:	650-873-9688	***Country:***	
Source Type:	Implementer	***Zip Code:***	94080-0000

Map Key	Number of Records	Direction	Distance (mi/ft)	Elev/Diff (ft)	Site	DB

Historical Handler Details

Receive Dt:	20080109
Generator Code Description:	Not a Generator, Verified
Handler Name:	SOUTH CITY AUTO CENTER

Map Key	Number of Records	Direction	Distance (mi/ft)	Elev/Diff (ft)	Site	DB
282	3 of5	S	0.22 / 1,154.89	10.88 / -16	SOUTH SAN FRANCISCO SCAVENGER 69 S LINDEN AVE S SAN FRANCISCO CA	UST SWEEPS

C C:	A41-000-550039	***D Filename:***	SITE14A
BOE:		***Page No:***	159
Comp:	550039	***County:***	SAN MATEO
Status:	ACTIVE	***State :***	CA
No of Tanks:		***Zip:***	94080
Jurisdict:	SAN MATEO COUNTY	***Latitude:***	37.651586
Agency:	ENVIRONMENTAL HEALTH	***Longitude:***	-122.41132
Phone:		***Georesult:***	S5HPNTS-ZA

Map Key	Number of Records	Direction	Distance (mi/ft)	Elev/Diff (ft)	Site	DB
282	4 of5	S	0.22 / 1,154.89	10.88 / -16	SOUTH SAN FRANCISCO SCAVENGER 69 S LINDEN AVE S SAN FRANCISCO CA	UST SWEEPS

C C:	I41-000-550039	***D Filename:***	NSITE4
BOE:		***Page No:***	366
Comp:	550039	***County:***	SAN MATEO
Status:	INACTIVE	***State :***	CA
No of Tanks:	3	***Zip:***	94080
Jurisdict:	SAN MATEO COUNTY	***Latitude:***	37.651586
Agency:	ENVIRONMENTAL HEALTH	***Longitude:***	-122.41132
Phone:	(415) 589-4020	***Georesult:***	S5HPNTS-ZA

Tank Details

Tank ID:	000002	***S Contain:***	NONE
O Tank ID:		***Stg:***	
SWRCB No:	41-000-550039-000002	***Storage :***	PRODUCT
Removed:	03-10-93	***Storag Type:***	PRODUCT
Installed:	05-01-78	***P Contain:***	BARE STEEL
A Date:		***Content:***	REG UNLEADED
Capac:	2000	***ONA:***	
Tank Use:	M.V. FUEL	***D File Name:***	NTANK4

Tank Details

Tank ID:	000001	***S Contain:***	NONE
O Tank ID:		***Stg:***	
SWRCB No:	41-000-550039-000001	***Storage :***	PRODUCT
Removed:	03-10-93	***Storag Type:***	PRODUCT
Installed:	05-01-68	***P Contain:***	BARE STEEL
A Date:		***Content:***	DIESEL
Capac:	10000	***ONA:***	
Tank Use:	M.V. FUEL	***D File Name:***	NTANK4

Tank Details

Tank ID:	000003	***S Contain:***	NONE
O Tank ID:		***Stg:***	
SWRCB No:	41-000-550039-000003	***Storage :***	WASTE
Removed:	05-01-78	***Storag Type:***	WASTE

Map Key	Number of Records	Direction	Distance (mi/ft)	Elev/Diff (ft)	Site	DB

Installed:	05-01-78	**P Contain:**	BARE STEEL
A Date:		**Content:**	WASTE OIL
Capac:	1000	**ONA:**	
Tank Use:	OIL	**D File Name:**	NTANK4

282	5 of5	S	0.22 / 1,154.89	10.88 / -16	BAYSIDE COLLISION CENTER 69 S LINDEN AVE S SAN FRAN CA 94080	EMISSIONS

2020 Criteria Data

CO:	41	**CHAPIS:**	
Air Basin:	SF	**CERR Code:**	
Facility ID:	201564	**ROGT:**	.9483840375402
District:	BA	**COT:**	
Facility SIC Code:	7532	**NOXT:**	
CO ID:	SM	**SOXT:**	
DISN:	BAY AREA AQMD		
TOGT:	.960000038		
PMT:			
PM10T:			

2020 Toxic Data

CO:	41	**DISN:**	BAY AREA AQMD
Air Basin:	SF	**CHAPIS:**	
Facility ID:	201564	**CHERR Code:**	
District:	BA	**TS:**	
Facility SIC Code:	7532	**Health Risk Asmt:**	
COID:	SM		
Non-Cancer Chronic Haz Ind:			
Non-Cancer Acute Haz Ind:			

283	1 of11	ENE	0.22 / 1,155.04	26.26 / -1	RINAT NEUROSCIENCE 230 GRAND SOUTH SAN FRANCISCO CA 94080	CUPA SANMATEO

Facility ID: FA0029592

Detail(s)

Program Category: HAZARDOUS WASTE PROGRAM
Billing Status: Inactive, non-billable
Program Element: GENERATES & RECYCLES WASTE OIL/SOLVENT

Program Category: MEDICAL WASTE
Billing Status: Inactive, non-billable
Program Element: LQG COMMON STORAGE AREA FAC (>200 LB/MO)

Program Category: BUSINESS PLAN PROGRAM
Billing Status: Inactive, non-billable
Program Element: STORES HAZ MAT <219GAL,1,999LB, 879CF

Program Category: MEDICAL WASTE
Billing Status: Inactive, non-billable
Program Element: LQG OFF-SITE TREATMENT >200 LB/MO

283	2 of11	ENE	0.22 / 1,155.04	26.26 / -1	PROTEOLIX INC 230 GRAND SOUTH SAN FRANCISCO CA 94080	CUPA SANMATEO

Map Key	Number of Records	Direction	Distance (mi/ft)	Elev/Diff (ft)	Site	DB

Facility ID: FA0029558

Detail(s)

Program Category: HAZARDOUS WASTE PROGRAM
Billing Status: Inactive, non-billable
Program Element: GEN <1 TONS HAZ WASTE/YR

Program Category: MEDICAL WASTE
Billing Status: Inactive, non-billable
Program Element: LQG OFF-SITE TREATMENT >200 LB/MO

Program Category: BUSINESS PLAN PROGRAM
Billing Status: Inactive, non-billable
Program Element: STORES HAZ MAT <219GAL,1,999LB, 879CF

Map Key	Number of Records	Direction	Distance (mi/ft)	Elev/Diff (ft)	Site	DB
283	3 of11	ENE	0.22 / 1,155.04	26.26 / -1	SUGEN 230 GRAND SOUTH SAN FRANCISCO CA 94080	CUPA SANMATEO

Facility ID: FA0025405

Detail(s)

Program Category: HAZARDOUS WASTE PROGRAM
Billing Status: Inactive, non-billable
Program Element: GEN 1-5 TONS HAZ WASTE/YR

Program Category: BUSINESS PLAN PROGRAM
Billing Status: Inactive, non-billable
Program Element: STORES HAZ MAT <1,199GAL,9,999LB,4,799CF

Map Key	Number of Records	Direction	Distance (mi/ft)	Elev/Diff (ft)	Site	DB
283	4 of11	ENE	0.22 / 1,155.04	26.26 / -1	SUGEN 230 GRAND SOUTH SAN FRANCISCO CA 94080	CUPA SANMATEO

Facility ID: FA0025744

Detail(s)

Program Category: MEDICAL WASTE
Billing Status: Inactive, non-billable
Program Element: LQG ON-SITE TREATMENT>200LB/MO

Map Key	Number of Records	Direction	Distance (mi/ft)	Elev/Diff (ft)	Site	DB
283	5 of11	ENE	0.22 / 1,155.04	26.26 / -1	AVIDBIOTICS CORP 230 GRAND SOUTH SAN FRANCISCO CA 94080	CUPA SANMATEO

Facility ID: FA0029673

Detail(s)

Program Category: MEDICAL WASTE
Billing Status: Inactive, non-billable
Program Element: SQG OFF-SITE TREATMENT (1-199 LB/MO)

Map Key	Number of Records	Direction	Distance (mi/ft)	Elev/Diff (ft)	Site	DB
283	6 of11	ENE	0.22 / 1,155.04	26.26 / -1	RINAT NEUROSCIENCES CORP 230 GRAND SOUTH SAN FRANCISCO CA 94080	CUPA SANMATEO

Facility ID: FA0038601

Detail(s)

Program Category: MEDICAL WASTE
Billing Status: Inactive, non-billable
Program Element: LQG COMMON STORAGE AREA FAC (>200 LB/MO)

Program Category: MEDICAL WASTE
Billing Status: Active, billable
Program Element: LQG OFF-SITE TREATMENT >200 LB/MO

Map Key	Number of Records	Direction	Distance (mi/ft)	Elev/Diff (ft)	Site	DB
283	7 of11	ENE	0.22 / 1,155.04	26.26 / -1	AVIDBIOTICS CORP 230 GRAND SOUTH SAN FRANCISCO CA 94080	MED WST SANMATEO

Facility ID: FA0029673 **Record ID:**

Details

Record ID: PR0050726 **Curr Insp:**
Status: **Strt No:**
PE: 4510 **Strt Addr:**
Billing Code: 02
Program Element: SQG OFF-SITE TREATMENT (1-199 LB/MO)

Map Key	Number of Records	Direction	Distance (mi/ft)	Elev/Diff (ft)	Site	DB
283	8 of11	ENE	0.22 / 1,155.04	26.26 / -1	SUGEN 230 GRAND SOUTH SAN FRANCISCO CA 94080	MED WST SANMATEO

Facility ID: FA0025744 **Record ID:**

Details

Record ID: PR0035142 **Curr Insp:**
Status: **Strt No:**
PE: 4501 **Strt Addr:**
Billing Code: 02
Program Element: LQG ON-SITE TREATMENT>200LB/MO

Map Key	Number of Records	Direction	Distance (mi/ft)	Elev/Diff (ft)	Site	DB
283	9 of11	ENE	0.22 / 1,155.04	26.26 / -1	RINAT NEUROSCIENCES CORP 230 GRAND SOUTH SAN FRANCISCO CA 94080	MED WST SANMATEO

Facility ID: FA0038601 **Record ID:**

Details

Record ID: PR0055048 **Curr Insp:**
Status: **Strt No:**
PE: 4551 **Strt Addr:**
Billing Code: 02
Program Element: LQG COMMON STORAGE AREA FAC (>200 LB/MO)

Map Key	Number of Records	Direction	Distance (mi/ft)	Elev/Diff (ft)	Site	DB

Details

Record ID: PR0055047 ***Curr Insp:***
Status: ***Strt No:***
PE: 4506 ***Strt Addr:***
Billing Code:
Program Element: LQG OFF-SITE TREATMENT >200 LB/MO

283	10 of11	ENE	0.22 / 1,155.04	26.26 / -1	PROTEOLIX INC 230 GRAND SOUTH SAN FRANCISCO CA 94080	MED WST SANMATEO

Facility ID: FA0029558 ***Record ID:***

Details

Record ID: PR0050490 ***Curr Insp:***
Status: ***Strt No:***
PE: 4506 ***Strt Addr:***
Billing Code: 02
Program Element: LQG OFF-SITE TREATMENT >200 LB/MO

283	11 of11	ENE	0.22 / 1,155.04	26.26 / -1	RINAT NEUROSCIENCE 230 GRAND SOUTH SAN FRANCISCO CA 94080	MED WST SANMATEO

Facility ID: FA0029592 ***Record ID:***

Details

Record ID: PR0050492 ***Curr Insp:***
Status: ***Strt No:***
PE: 4551 ***Strt Addr:***
Billing Code: 02
Program Element: LQG COMMON STORAGE AREA FAC (>200 LB/MO)

Details

Record ID: PR0050491 ***Curr Insp:***
Status: ***Strt No:***
PE: 4506 ***Strt Addr:***
Billing Code:
Program Element: LQG OFF-SITE TREATMENT >200 LB/MO

284	1 of6	ENE	0.22 / 1,160.64	21.42 / -6	EXELIXIS, INC 210 GRAND SOUTH SAN FRANCISCO CA 94080	CUPA SANMATEO

Facility ID: FA0028989

Detail(s)

Program Category: HAZARDOUS WASTE PROGRAM
Billing Status: Inactive, non-billable
Program Element: GEN <1 TONS HAZ WASTE/YR

Program Category: BUSINESS PLAN PROGRAM

Map Key	Number of Records	Direction	Distance (mi/ft)	Elev/Diff (ft)	Site	DB

Billing Status: Inactive, non-billable
Program Element: STORES HAZ MAT <219GAL,1,999LB, 879CF

Map Key	Number of Records	Direction	Distance (mi/ft)	Elev/Diff (ft)	Site	DB
284	2 of6	ENE	0.22 / 1,160.64	21.42 / -6	EXELIXIS, INC. 210 GRAND SOUTH SAN FRANCISCO CA 940830511	CUPA SANMATEO

Facility ID: FA0032736

Detail(s)

Program Category: MEDICAL WASTE
Billing Status: Inactive, non-billable
Program Element: SQG OFF-SITE TREATMENT (1-199 LB/MO)

Map Key	Number of Records	Direction	Distance (mi/ft)	Elev/Diff (ft)	Site	DB
284	3 of6	ENE	0.22 / 1,160.64	21.42 / -6	CBRE/HCP, INC 210 GRAND SOUTH SAN FRANCISCO CA 94080	CUPA SANMATEO

Facility ID: FA0064756

Detail(s)

Program Category: BUSINESS PLAN PROGRAM
Billing Status: Inactive, non-billable
Program Element: STORES MV FUELS OR WASTE ONLY

Map Key	Number of Records	Direction	Distance (mi/ft)	Elev/Diff (ft)	Site	DB
284	4 of6	ENE	0.22 / 1,160.64	21.42 / -6	ALLOGENE THERAPEUTICS 210 GRAND SOUTH SAN FRANCISCO CA 94080	CUPA SANMATEO

Facility ID: FA0066887

Detail(s)

Program Category: MEDICAL WASTE
Billing Status: Active, billable
Program Element: LQG OFF-SITE TREATMENT >200 LB/MO

Program Category: HAZARDOUS WASTE PROGRAM
Billing Status: Active, billable
Program Element: GEN <1 TONS HAZ WASTE/YR

Program Category: BUSINESS PLAN PROGRAM
Billing Status: Active, billable
Program Element: STORES HAZ MAT <1,199GAL,9,999LB,4,799CF

Map Key	Number of Records	Direction	Distance (mi/ft)	Elev/Diff (ft)	Site	DB
284	5 of6	ENE	0.22 / 1,160.64	21.42 / -6	ALLOGENE THERAPEUTICS 210 GRAND SOUTH SAN FRANCISCO CA 94080	MED WST SANMATEO

Facility ID: FA0066887 **Record ID:**

Details

Record ID: PR0090106 **Curr Insp:**
Status: **Strt No:**

Map Key	Number of Records	Direction	Distance (mi/ft)	Elev/Diff (ft)	Site	DB

PE: 4506 **Strt Addr:**
Billing Code: 01
Program Element: LQG OFF-SITE TREATMENT >200 LB/MO

Map Key	Number of Records	Direction	Distance (mi/ft)	Elev/Diff (ft)	Site	DB
284	6 of6	ENE	0.22 / 1,160.64	21.42 / -6	EXELIXIS, INC. 210 GRAND SOUTH SAN FRANCISCO CA 940830511	MED WST SANMATEO

Facility ID: FA0032736 **Record ID:**

Details

Record ID: PR0052006 **Curr Insp:**
Status: **Strt No:**
PE: 4510 **Strt Addr:**
Billing Code: 02
Program Element: SQG OFF-SITE TREATMENT (1-199 LB/MO)

Map Key	Number of Records	Direction	Distance (mi/ft)	Elev/Diff (ft)	Site	DB
285	1 of14	ENE	0.22 / 1,163.64	18.22 / -9	UNOCAL #1020 221 AIRPORT BLVD SAN MATEO CA	LOP SANMATEO

Case No: 550004
APN: 012319020
Case Type: O- Other Groundwater affected (uses other than drinking water)
Global ID: T0608100579

LUST Status

Status: 9- Case Closed

Map Key	Number of Records	Direction	Distance (mi/ft)	Elev/Diff (ft)	Site	DB
285	2 of14	ENE	0.22 / 1,163.64	18.22 / -9	UNOCAL #1020 221 AIRPORT BLVD SAN MATEO CA	LOP SANMATEO

Case No: 550206
APN: 012319020
Case Type: O- Other Groundwater affected (uses other than drinking water)
Global ID: TI0000002842

LUST Status

Status: 9- Case Closed

Map Key	Number of Records	Direction	Distance (mi/ft)	Elev/Diff (ft)	Site	DB
285	3 of14	ENE	0.22 / 1,163.64	18.22 / -9	UNOCAL #1020 221 AIRPORT BOULEVARD SOUTH SAN FRANCISCO CA 94080	LUST

Global ID: T10000002842 **Census Tract:** 6081602200
Site Facility Type: **Census Tract (SRCH):** 6081602200
Status: Completed - Case Closed **Oil Field (SRCH):**
Status Date (DL): 11/17/2014 **Oil Field Oper (SRCH):**
Cleanup Status: **Latitude:**
Case Type (DL): LUST Cleanup Site **Longitude:**
RWQCB Region (DL): SAN FRANCISCO BAY RWQCB (REGION 2)
Site Facility Name:
Business Name (DL): Unocal #1020
Address: 221 AIRPORT BOULEVARD
City: SOUTH SAN FRANCISCO
State: CA

Zip: 94080
County: SAN MATEO

GeoTracker Sites Data Download - Site Details

CUF Case: NO
Lead Agency: SAN MATEO COUNTY LOP
Case Worker:
Local Agency:
RB Case No: 550206
Local Case No: 550206
File Location: Local Agency
Potential COC: Waste Oil / Motor / Hydraulic / Lubricating
Potential Media of Concern: Other Groundwater (uses other than drinking water)
Begin Date: 8/2/1987
How Discovered: Site Assessment/Site Investigation
How Discovered Description: Groundwater monitoring for Case #550004
Stop Method: Change Operating Procedures
Stop Description:
Calwater Watershed Name: South Bay - San Mateo Bayside (204.40)
DWR GW Subbasin Name: Westside (2-035)
Disadvantaged Community:
CalEnvScreen Score:
Coordinate Source: Google Map Move
Discharge Cause: Other
Discharge Source: Other
EPA Region: 9
Leak Reported Dt: 1987-11-02 00:00:00
Military DoD Site: No
No Further Action Dt: 2014-11-17 00:00:00
Qty Rlsd Gallons:
Facility Project Sub Type:
Calenviroscreen 3 Score: 61-65%
Calenviroscreen 4 Score: 70-75%
Site History:

Refer to historical reports under LOP Case #550004 for work related to the waste oil release. In brief, waste oil UST was replaced by Unocal in 1987, sheen was noted on adjacent MW-2 during 1987, up to 3.28 feet of NAPL was noted in MW-2 during the early 1990s (some of which was likely poured into the well by station personnel), and ConocoPhillips removed the waste oil UST and performed some remedial excavation in 2000.

GeoTracker Sites Data Download - Regulatory Contacts

Contact Type: Regional Board Caseworker
Contact Name: Regional Water Board
Organization Name: SAN FRANCISCO BAY RWQCB (REGION 2)
Address: 1515 CLAY ST SUITE 1400
City: OAKLAND
Email:
Phone No:

GeoTracker Sites Data Download - Status History

Status: Completed - Case Closed
Status Date: 11/17/2014

Status: Open - Eligible for Closure
Status Date: 10/7/2014

Status: Open - Site Assessment
Status Date: 2/17/2011

Status: Open - Case Begin Date
Status Date: 8/2/1987

GeoTracker Search - Regulatory Profile (as of October 16, 2023)

Site Facility Name:	UNOCAL #1020
Site Facility Type:	LUST CLEANUP SITE
Cleanup Status:	COMPLETED - CASE CLOSED
Address:	221 AIRPORT BOULEVARD
City:	SOUTH SAN FRANCISCO
Zip:	94080
County:	SAN MATEO
Report Link:	https://geotracker.waterboards.ca.gov/profile_report?global_id=T10000002842
Cleanup Status Detail:	COMPLETED - CASE CLOSED AS OF 11/17/2014
Project Status:	
Cleanup History Link:	https://geotracker.waterboards.ca.gov/profile_report_include?global_id=T10000002842&tabname=regulatoryhistory
Potential COC:	WASTE OIL / MOTOR / HYDRAULIC / LUBRICATING
Potential Media of Concern:	OTHER GROUNDWATER (USES OTHER THAN DRINKING WATER)
File Location:	LOCAL AGENCY
User Defined Beneficial Use:	
Designated Beneficial Use:	MUN, AGR, IND, PROC
DWR GW Sub Basin:	Westside (2-035)
Calwater Watershed Name:	South Bay - San Mateo Bayside (204.40)
Post Closure Site Management:	
Future Land Use:	
Cleanup Oversight Agencies:	SAN MATEO COUNTY LOP (LEAD) - CASE #: 550206 SAN FRANCISCO BAY RWQCB (REGION 2) - CASE #: 550206 CASE MANAGER: Regional Water Board
CUF Claim No:	
CUF Priority Assig:	
CUF Amount Paid:	
WDR Place Type:	
WDR File No:	
WDR Order No:	
Project Oversight Agencies:	
Facility Type:	
Composting Method:	
Grndwtr Monitoring Frequency:	
Designated Beneficial Use Desc:	Municipal and Domestic Supply, Agricultural Supply, Industrial Service Supply, Industrial Process Supply
Site History:	

Refer to historical reports under LOP Case #550004 for work related to the waste oil release. In brief, waste oil UST was replaced by Unocal in 1987, sheen was noted on adjacent MW-2 during 1987, up to 3.28 feet of NAPL was noted in MW-2 during the early 1990s (some of which was likely poured into the well by station personnel), and ConocoPhillips removed the waste oil UST and performed some remedial excavation in 2000.

GeoTracker Search - Cleanup Status History (as of October 16, 2023)

Status:	Completed - Case Closed
Date :	11/17/2014
Status:	Open - Eligible for Closure
Date :	10/7/2014
Status:	Open - Site Assessment
Date :	2/17/2011
Status:	Open - Case Begin Date
Date :	8/2/1987

GeoTracker Search - Cleanup Action Report (as of October 16, 2023)

Action Type:	EXCAVATION
Begin Date:	12/16/2013
End Date:	3/12/2014
Phase:	Soil, Water
Contaminant Mass Removed:	
Description:	Removed a total of approximately 1,093 tons of soil and concrete, and approximately 6,265 gallons of groundwater

surrounding the former waste oil UST

Action Type: FREE PRODUCT REMOVAL
Begin Date: 7/6/2012
End Date: 9/7/2012
Phase: Liquid Waste, Water
Contaminant Mass Removed: 0 Gallons
Description: Removed 17 ounces of NAPL from MW-2R

Action Type: EXCAVATION
Begin Date: 3/13/2000
End Date: 3/13/2000
Phase: Soil, Water
Contaminant Mass Removed:
Description: Excavated 110 tons of soil surrounding the w.o. UST cavity (14 x 14 x 10 feet deep) and removed gallons of groundwater from the excavation

Action Type: FREE PRODUCT REMOVAL
Begin Date: 5/6/1993
End Date: 9/29/1993
Phase: Liquid Waste
Contaminant Mass Removed:
Description: Removed a total of 29 gallons of an oil/water mixture from the cathodic protection well near the waste oil UST. The work was performed on 5/6/93, 8/9/93 and 9/10/93. It appeared waste oil was improperly disposed into this well.

Action Type: FREE PRODUCT REMOVAL
Begin Date: 1/8/1992
End Date: 5/12/1999
Phase: Liquid Waste
Contaminant Mass Removed: 4 Gallons
Description: Removed a total of approximately 71 gallons of an oil/water mixture from MW-2 (35 gallons) and MW-8 (36 gallons) on roughtly a quarter frequency over this period. These actions appear to have collected approximately 3 to 8 gallons of NAPL from MW-2 and up to 1 gallon of NAPL from MW-8.

Action Type: FREE PRODUCT REMOVAL
Begin Date: 8/30/1990
End Date: 9/20/1990
Phase: Liquid Waste
Contaminant Mass Removed:
Description: Removed approximately 4 gallons of oil or an oil/water mizture from MW-2

GeoTracker Search - Regulatory Activities (as of October 16, 2023)

Action Type: Other Regulatory Actions
Action: Closure/No Further Action Letter - #20141117
Action Date: 11/17/2014
Received Issue Date: 11/17/2014
Doc Link: https://geotracker.waterboards.ca.gov/view_documents?global_id=T10000002842&enforcement_id=6228482&temptable=ENFORCEMENT
Title Description Comments:

Case closure letter, summary, and memorandum

Action Type: Notices
Action: Notification - Preclosure - #20140922
Action Date: 9/22/2014
Received Issue Date: 9/22/2014
Doc Link: https://geotracker.waterboards.ca.gov/view_documents?global_id=T10000002842&enforcement_id=6221753&temptable=ENFORCEMENT
Title Description Comments:

LOP staff notify property owner, tenant, adjacent property owners and tenants, and agencies of 60 day comment period for proposed case closure

Action Type: Other Regulatory Actions
Action: Staff Letter - #20140527
Action Date: 5/27/2014
Received Issue Date: 5/27/2014

Doc Link: https://geotracker.waterboards.ca.gov/view_documents?global_id=T10000002842&enforcement_id=6204435&temptable=ENFORCEMENT
Title Description Comments:

LOP staff comments on 3/21/14 UST removal report and 3/31/14 soil excavation report. LOP staff indicated they would prepare case closure summary for public comment and review of senior LOP and RWQCB staff once all required electronic files from the excavation task were uploaded to GeoTracker.

Action Type: Response Requested - Reports
Action: Final Remedial Action Report / Corrective Action Report - Regulator Responded
Action Date: *3/31/2014
Received Issue Date: 6/9/2014
Doc Link: https://geotracker.waterboards.ca.gov/view_documents_all?global_id=T10000002842&doc_id=5769616
Title Description Comments:

Implementation of 3/13/13 excavation workplan - LOP 12/2/13 email extended deadline to 3/31/14 because of delays outside of RP's control, Refer to LOP letter dated 5/27/2014. Task will be complete when all required electronic files from the remedial excavation are uploaded to GeoTracker.

Action Type: Other Regulatory Actions
Action: Technical Correspondence / Assistance / Other - #20140114
Action Date: 1/14/2014
Received Issue Date: 1/14/2014
Doc Link: https://geotracker.waterboards.ca.gov/view_documents?global_id=T10000002842&enforcement_id=6188716&temptable=ENFORCEMENT
Title Description Comments:

LOP staff email responding to 1/13/14 consultant's email. LOP stressed Responsible Professional must justify in remedial action report that NAPL impact has been adequately removed and residual containation adequately assessed.

Action Type: Cleanup Action
Action: Excavation
Action Date: 12/16/2013
Received Issue Date:
Doc Link:
Title Description Comments:

Removed a total of approximately 1,093 tons of soil and concrete, and approximately 6,265 gallons of groundwater surrounding the former waste oil UST

Action Type: Other Regulatory Actions
Action: Technical Correspondence / Assistance / Other - #20131202
Action Date: 12/2/2013
Received Issue Date: 12/2/2013
Doc Link: https://geotracker.waterboards.ca.gov/view_documents?global_id=T10000002842&enforcement_id=6184235&temptable=ENFORCEMENT
Title Description Comments:

LOP staff email responding to consultant's 12/2/13 email explaining why the remedial excavation has been delayed (City denied permit to install diesel UST in remedial excavation). LOP extended report deadline from 12/31/13 to 3/31/14.

Action Type: Other Regulatory Actions
Action: Staff Letter - #20131015
Action Date: 10/15/2013
Received Issue Date: 10/15/2013
Doc Link: https://geotracker.waterboards.ca.gov/view_documents?global_id=T10000002842&enforcement_id=6178941&temptable=ENFORCEMENT
Title Description Comments:

LOP staff email responding to consultant's 10/14/13 email. LOP did not approve extending the soil excavation completion deadline.

Action Type: Other Regulatory Actions
Action: Technical Correspondence / Assistance / Other - #20131013
Action Date: 10/3/2013
Received Issue Date: 10/3/2013
Doc Link: https://geotracker.waterboards.ca.gov/view_documents?global_id=T10000002842&enforcement_id=6177665&temptable=ENFORCEMENT

Title Description Comments:

LOP staff comments on consultant's 10/2/13 email. LOP agreed to extend completion deadline of remedial excavation task from 11/13/13 to 12/31/13 in order to accomodate installation of diesel UST in excavation pit.

Action Type: Other Regulatory Actions
Action: Staff Letter - #20130806
Action Date: 8/6/2013
Received Issue Date: 8/6/2013
Doc Link: https://geotracker.waterboards.ca.gov/view_documents?global_id=T10000002842&enforcement_id=6170767&temptable=ENFORCEMENT
Title Description Comments:

LOP staff comments on unsolicited 8/1/13 soil profiling workplan

Action Type: Response Requested - Workplans
Action: Soil and Water Investigation Workplan - Regulator Responded
Action Date: 8/1/2013
Received Issue Date: 8/1/2013
Doc Link: https://geotracker.waterboards.ca.gov/view_documents_all?global_id=T10000002842&doc_id=5777784
Title Description Comments:

Unsolicited Prequalification Soil Sampling Workplan (8/1/13) - Refer to LOP staff letter dated 8/6/13

Action Type: Response Requested - Reports
Action: Monitoring Report - Quarterly
Action Date: 5/15/2013
Received Issue Date: 7/24/2013
Doc Link: https://geotracker.waterboards.ca.gov/view_documents_all?global_id=T10000002842&doc_id=5776358
Title Description Comments:

1Q13 Groundwater Monitoring

Action Type: Other Regulatory Actions
Action: Staff Letter - #20130430
Action Date: 4/30/2013
Received Issue Date: 4/30/2013
Doc Link: https://geotracker.waterboards.ca.gov/view_documents?global_id=T10000002842&enforcement_id=6157433&temptable=ENFORCEMENT
Title Description Comments:

LOP staff conditionally approved 3/13/13 excavation workplan

Action Type: Enforcement/Orders
Action: Notice to Comply - #20130312
Action Date: 3/12/2013
Received Issue Date: 3/12/2013
Doc Link: https://geotracker.waterboards.ca.gov/view_documents?global_id=T10000002842&enforcement_id=6151854&temptable=ENFORCEMENT
Title Description Comments:

LOP email indicating they will issue the RP a Notice of Violation if required GeoWell files are not uploaded by 3/20/13

Action Type: Response Requested - Other
Action: Electronic Reporting Submittal Due
Action Date: 2/28/2013
Received Issue Date: 3/18/2013
Doc Link:
Title Description Comments:

GeoWell files for 2Q12 and 3Q12 NAPL gauging events - LOP 1/29/13 letter directed immediate submission (considered 1 month reasonable)

Action Type: Response Requested - Workplans
Action: Corrective Action Plan / Remedial Action Plan - Regulator Responded

Action Date: 2/28/2013
Received Issue Date: 3/13/2013
Doc Link: https://geotracker.waterboards.ca.gov/view_documents_all?global_id=T10000002842&doc_id=5761589
Title Description Comments:

Revised workplan justifying borings or soil excavation limits - LOP 1/29/13 letter directed immediate submission (considered 1 month reasonable)

Action Type: Response Requested - Reports
Action: Monitoring Report - Quarterly
Action Date: 2/15/2013
Received Issue Date: 3/13/2013
Doc Link:
Title Description Comments:

4Q12 Groundwater Monitoring

Action Type: Other Regulatory Actions
Action: Technical Correspondence / Assistance / Other - #20130131
Action Date: 1/31/2013
Received Issue Date: 1/31/2013
Doc Link: https://geotracker.waterboards.ca.gov/view_documents?global_id=T10000002842&enforcement_id=6148511&temptable=ENFORCEMENT
Title Description Comments:

LOP staff email responding to consultant's 1/31/13 email regarding upload of 4Q12 monitoring report. LOP directed consultant to pull-down report from GeoTracker and make all applicable corrections listed on Page 3 of LOP 1/29/13 letter, then re-upload.

Action Type: Other Regulatory Actions
Action: Staff Letter - #20130129
Action Date: 1/29/2013
Received Issue Date: 1/29/2013
Doc Link: https://geotracker.waterboards.ca.gov/view_documents?global_id=T10000002842&enforcement_id=6148229&temptable=ENFORCEMENT
Title Description Comments:

LOP staff comments on 9/21/12 workplan and 10/30/12 groundwater monitoring report. GPP staff did not consider the workplan justified. LOP directed RP to immediately upload a revised workplan justifying soil borings or proposing to excavate soil outward from previous locations identified to contain motor oil NAPL. LOP reduced groundwater sampling frequency to annual and the NAPL gauging frequency to quarterly. Reminded RP to upload NAPL gauging GeoWell files and ensure future monitoring reports contain complete and accurate tables.

Action Type: Response Requested - Workplans
Action: Corrective Action Plan / Remedial Action Plan - Regulator Responded
Action Date: 11/30/2012
Received Issue Date: 9/21/2012
Doc Link:
Title Description Comments:

Workplan to remove NAPL to the extent practicable - Workplan was for soil borings rather than required remediation. LOP staff did not consider the work justified and cannot recommend the UST Cleanup Fund reimburse the costs to implement the workplan.

Action Type: Response Requested - Reports
Action: Monitoring Report - Quarterly
Action Date: 11/15/2012
Received Issue Date: 10/30/2012
Doc Link: https://geotracker.waterboards.ca.gov/view_documents_all?global_id=T10000002842&doc_id=5742952
Title Description Comments:

3Q12 Groundwater Monitoring - Verify groundwater sample from MW-2R is analyzed for SVOCs if TPHd/TPHmo >3,000 ug/l

Action Type: Enforcement/Orders
Action: Notice of Violation - #20120724
Action Date: 7/24/2012
Received Issue Date: 7/24/2012
Doc Link: https://geotracker.waterboards.ca.gov/view_documents?global_id=T10000002842&enforcement_id=6130914&temptable=ENFORCEMENT

Title Description Comments:

LOP staff issue Notice of Violation for RP's failure to complete well re-installation task by the 3/14/12 deadline and for continuing to report incorrect/incomplete data after LOP staff identified the errors and omisions in two previous letters

Action Type: Other Regulatory Actions
Action: Staff Letter - #20120723
Action Date: 7/23/2012
Received Issue Date: 7/23/2012
Doc Link: https://geotracker.waterboards.ca.gov/view_documents?global_id=T10000002842&enforcement_id=6130861&temptable=ENFORCEMENT
Title Description Comments:

LOP staff comments on 5/30/12 well replacement report. LOP directed RP to quarterly gauge and sample MW-2R and excavation extraction wells CC-1 and CC-2 and to analyze groundater sample containing greatest TPH-d and TPH-mo for SVOCs. LOP also required a workplan to remove NAPL to the extent practicable.

Action Type: Other Regulatory Actions
Action: Technical Correspondence / Assistance / Other - #20120710
Action Date: 7/10/2012
Received Issue Date: 7/10/2012
Doc Link: https://geotracker.waterboards.ca.gov/view_documents?global_id=T10000002842&enforcement_id=6129138&temptable=ENFORCEMENT
Title Description Comments:

LOP staff email responding to consultant's 7/9/12 email regarding the presence of 0.44 foot of NAPL in MW-2R on 6/27/12 gauging event and consiltant's request to commence NAPL bailing. LOP staff approved NAPL bailing, but considered it of little value because it is not effective at removing NAPL from the surrounding formation.

Action Type: Cleanup Action
Action: Free Product Removal
Action Date: 7/6/2012
Received Issue Date:
Doc Link:
Title Description Comments:

Removed 17 ounces of NAPL from MW-2R

Action Type: Response Requested - Other
Action: Correspondence
Action Date: 6/22/2012
Received Issue Date:
Doc Link:
Title Description Comments:

Laboratory letter explaining TPH as lube oil versus TPH as motor oil - UPDATE - 7/19/12 review indicated laboratory letter was not necessary because the error was with the EDFs (corrected EDFs were uploaded on 6/7/12).

Action Type: Other Regulatory Actions
Action: Staff Letter - #20120521
Action Date: 5/21/2012
Received Issue Date: 5/21/2012
Doc Link: https://geotracker.waterboards.ca.gov/view_documents?global_id=T10000002842&enforcement_id=6122401&temptable=ENFORCEMENT
Title Description Comments:

LOP staff comments on 12/30/11 report (SB-13A through SB-17A). LOP directed RP to upload laboratory letter indicating whether the TPH lube oil designation on the EDFs is the same as the TPH motor oil designation on the laboratory report or to correct EDFs #5929 and #3683 to indicate TPH-mo analysis was performed if the analyses are different. LOP also required upload of a correct version of EDF #9432 and reminded RP that the report for MW-2R is past due.

Action Type: Response Requested - Reports
Action: Monitoring Report - Semi-Annually
Action Date: 5/15/2012
Received Issue Date:

Doc Link:
Title Description Comments:

1Q12 Groundwater Monitoring - Verify groundwater sample from MW-2R is analyzed for SVOCs if TPHd/TPHmo >3,000 ug/l. Ensure well elevations, concentrations, and monitoring well construction details listed in the report tables are consistent with the corrections listed in the case closure memorandum for Case #550004. UPDATE - the groundwater monitoring event was not performed.

Action Type: Response Requested - Reports
Action: Well Installation Report
Action Date: 3/14/2012
Received Issue Date: 7/27/2012
Doc Link: https://geotracker.waterboards.ca.gov/view_documents_all?global_id=T10000002842&doc_id=5737299
Title Description Comments:

Installation of MW-2R - task will be complete when grab groundwater EDF and GeoBore, GeoWell, GeoMap, and GeoXYZ files are uploaded. Consultant failed to analyze groundwater samples for SVOCs during this 2Q12 sampling event.

Action Type: Other Regulatory Actions
Action: Staff Letter - #20120130
Action Date: 1/30/2012
Received Issue Date: 1/30/2012
Doc Link: https://geotracker.waterboards.ca.gov/view_documents?global_id=T10000002842&enforcement_id=6112158&temptable=ENFORCEMENT
Title Description Comments:

LOP staff review of unsolicited 1/23/12 well destruction and replacement workplan. LOP did not consider workplan necessary, but conditionally approved the workplan. The 3/14/12 completion deadline established in the 12/15/11 LOP letter was reiterated as the deadline.

Action Type: Other Regulatory Actions
Action: Staff Letter - #20111215
Action Date: 12/15/2011
Received Issue Date: 12/15/2011
Doc Link: https://geotracker.waterboards.ca.gov/view_documents?global_id=T10000002842&enforcement_id=6122404&temptable=ENFORCEMENT
Title Description Comments:

LOP staff letter approving proposed well destruction for Case #550004, but indicating it may be prudent to install a properly constructed replacement well for MW-2 by 3/14/12 to evaluate the waste oil release

Action Type: Response Requested - Reports
Action: Monitoring Report - Other
Action Date: 11/15/2011
Received Issue Date: 11/10/2011
Doc Link:
Title Description Comments:

3Q11 GeoWell file for MW-2 (sampling of all wells occurs annually during the 1Q)

Action Type: Other Regulatory Actions
Action: Staff Letter - #20111110
Action Date: 11/10/2011
Received Issue Date: 11/10/2011
Doc Link: https://geotracker.waterboards.ca.gov/view_documents?global_id=T10000002842&enforcement_id=6103914&temptable=ENFORCEMENT
Title Description Comments:

LOP staff conditionally approved unsolicited 11/4/11 workplan (completion of previously approved 7/2/09 workplan). The deliverable deadline remains 6/21/11 because that was the date established for completing the 7/2/09 workplan. LOP staff also directed RP to immediately upload a correct version of the denied 3Q11 GeoWell file and reiterated that gauging of MW-2 is the only monitoring activity required during the third quarter.

Action Type: Other Regulatory Actions
Action: Technical Correspondence / Assistance / Other - #20111019
Action Date: 10/19/2011
Received Issue Date: 10/19/2011
Doc Link: https://geotracker.waterboards.ca.gov/view_documents?

global_id=T10000002842&enforcement_id=6101208&temptable=ENFORCEMENT

Title Description Comments:

LOP staff email itemizing the GeoTracker files in associated case #550004 that must be uploaded to Case #550206. Although not specified in this email, a correct version of the SB-17 GeoBore file must also be uploaded (GeoBore #8870 was previously denied).

Action Type: Other Regulatory Actions
Action: Technical Correspondence / Assistance / Other - #20110928
Action Date: 9/28/2011
Received Issue Date: 9/28/2011
Doc Link: https://geotracker.waterboards.ca.gov/view_documents?global_id=T10000002842&enforcement_id=6103824&temptable=ENFORCEMENT
Title Description Comments:

LOP email responding to consultant's 9/21/11 email summarizing consultant's understanding of the uncompleted assessment work. LOP staff requested consultant to review previous documents for the answer because LOP had not reviewed the file for some time (these previous documents specifically cited the deficiencies).

Action Type: Other Regulatory Actions
Action: Technical Correspondence / Assistance / Other - #20110919
Action Date: 9/19/2011
Received Issue Date: 9/19/2011
Doc Link: https://geotracker.waterboards.ca.gov/view_documents?global_id=T10000002842&enforcement_id=6098852&temptable=ENFORCEMENT
Title Description Comments:

LOP staff comments on consultant's 9/9/11 email pertaining to 9/7/11 LOP letter

Action Type: Other Regulatory Actions
Action: Staff Letter - #20110907
Action Date: 9/7/2011
Received Issue Date: 9/7/2011
Doc Link: https://geotracker.waterboards.ca.gov/view_documents?global_id=T10000002842&enforcement_id=6097913&temptable=ENFORCEMENT
Title Description Comments:

LOP comments on 6/16/11 assessment report. LOP indicated it will prepare a case closure summary for State review for Case #550004 when required files are uploaded to GeoTracker. LOP indicated why it could NOT support closure of associated Case #550206 and required RP to: 1) additionally gauge MW-2 during the 3rd quarter; 2) re-perform the waste oil assessment portion of the work in accordance with the approved 7/2/09 workplan; 3) identify the nearest surface water body receiving the storm drain effluent; and 4) upload the investigation GeoTracker files from Case #550004 to associated Case #550206.

Action Type: Response Requested - Other
Action: Correspondence
Action Date: 8/26/2011
Received Issue Date: 8/26/2011
Doc Link: https://geotracker.waterboards.ca.gov/view_documents_all?global_id=T10000002842&doc_id=5722614
Title Description Comments:

SWRCB letter requiring LOP to respond to closure petition

Action Type: Other Regulatory Actions
Action: Petition Submitted for Review
Action Date: 8/25/2011
Received Issue Date: 8/25/2011
Doc Link: https://geotracker.waterboards.ca.gov/view_documents?global_id=T10000002842&enforcement_id=6097089&temptable=ENFORCEMENT
Title Description Comments:

Petition - Unocal #1020 (76 Service Station)

Action Type: Response Requested - Reports
Action: Soil and Water Investigation Report
Action Date: 6/21/2011
Received Issue Date: 6/7/2012

Doc Link: https://geotracker.waterboards.ca.gov/view_documents_all?global_id=T10000002842&doc_id=5707301
Title Description Comments:

Implementation of waste oil area and utility work in 7/2/09 workplan that was conditionally approved in 4/26/10 and 12/14/10 LOP letters - Task will be complete when RP completes (re-performs) the waste oil assessment portion of the approved 7/2/09 workplan (refer to the 11/4/11 workplan and LOP 11/10/11 approval letter for the missing work). When the work is completed it will be time to decide whether remediation surrounding MW-2 is necessary and whether assessment NE and SW of SB-13 is necessary.

Action Type: Notices
Action: Notice of Responsibility - #20110302
Action Date: 3/2/2011
Received Issue Date: 3/2/2011
Doc Link: https://geotracker.waterboards.ca.gov/view_documents?global_id=T10000002842&enforcement_id=6081993&temptable=ENFORCEMENT
Title Description Comments:

Notice of Responsibility (refer to companion letter dated 2/23/11)

Action Type: Other Regulatory Actions
Action: Staff Letter - #20110223
Action Date: 2/23/2011
Received Issue Date: 2/23/2011
Doc Link: https://geotracker.waterboards.ca.gov/view_documents?global_id=T10000002842&enforcement_id=6078714&temptable=ENFORCEMENT
Title Description Comments:

LOP indicates it intends to open a new case for the waste oil contamination that was previously managed under gasoline release Case #550004. LOP indicated it expected the onsite portion of the assessment activities (waste oil driver) conditionally approved in LOP letters dated 4/26/10 and 12/14/10 to be completed by 6/21/11.

Action Type: Other Regulatory Actions
Action: Staff Letter - #20110223B
Action Date: 2/23/2011
Received Issue Date: 2/23/2011
Doc Link: https://geotracker.waterboards.ca.gov/view_documents?global_id=T10000002842&enforcement_id=6078716&temptable=ENFORCEMENT
Title Description Comments:

Naming of Responsible Party (Chevron). LOP indicated RP's first responsibility is to complete by 6/21/11 the onsite portion of the assessment activities (waste oil driver) conditionally approved in LOP letters dated 4/26/10 and 12/14/10.

Action Type: Cleanup Action
Action: Excavation
Action Date: 3/13/2000
Received Issue Date:
Doc Link:
Title Description Comments:

Excavated 110 tons of soil surrounding the w.o. UST cavity (14 x 14 x 10 feet deep) and removed gallons of groundwater from the excavation

Action Type: Cleanup Action
Action: Free Product Removal
Action Date: 5/6/1993
Received Issue Date:
Doc Link:
Title Description Comments:

Removed a total of 29 gallons of an oil/water mixture from the cathodic protection well near the waste oil UST. The work was performed on 5/6/93, 8/9/93 and 9/10/93. It appeared waste oil was improperly disposed into this well.

Action Type: Cleanup Action
Action: Free Product Removal
Action Date: 1/8/1992
Received Issue Date:
Doc Link:

Title Description Comments:

Removed a total of approximately 71 gallons of an oil/water mixture from MW-2 (35 gallons) and MW-8 (36 gallons) on roughtly a quarter frequency over this period. These actions appear to have collected approximately 3 to 8 gallons of NAPL from MW-2 and up to 1 gallon of NAPL from MW-8.

Action Type: Cleanup Action
Action: Free Product Removal
Action Date: 8/30/1990
Received Issue Date:
Doc Link:
Title Description Comments:

Removed approximately 4 gallons of oil or an oil/water mizture from MW-2

Action Type: Leak Action
Action: Leak Reported
Action Date: 11/2/1987
Received Issue Date:
Doc Link:
Title Description Comments:

Action Type: Leak Action
Action: Leak Discovery
Action Date: 8/28/1987
Received Issue Date:
Doc Link:
Title Description Comments:

GeoTracker Search - Site Maps (as of October 16, 2023)

Submitted: 6/4/2014
Submitted By: ANTEA GROUP (RP)
Title: GEO BORE (B-4)
Link: https://geotracker.waterboards.ca.gov/esi/uploads/geo_bore/1842023730/T10000002842.PDF

Submitted: 6/4/2014
Submitted By: ANTEA GROUP (RP)
Title: GEO BORE (B-1)
Link: https://geotracker.waterboards.ca.gov/esi/uploads/geo_bore/9173906445/T10000002842.PDF

Submitted: 6/4/2014
Submitted By: ANTEA GROUP (RP)
Title: GEO BORE (B-3)
Link: https://geotracker.waterboards.ca.gov/esi/uploads/geo_bore/2913232028/T10000002842.PDF

Submitted: 6/4/2014
Submitted By: ANTEA GROUP (RP)
Title: GEO BORE (B-5)
Link: https://geotracker.waterboards.ca.gov/esi/uploads/geo_bore/5417680859/T10000002842.PDF

Submitted: 6/4/2014
Submitted By: ANTEA GROUP (RP)
Title: GEO BORE (B-7)
Link: https://geotracker.waterboards.ca.gov/esi/uploads/geo_bore/9931067764/T10000002842.PDF

Submitted: 6/4/2014
Submitted By: ANTEA GROUP (RP)
Title: GEO BORE (B-6)
Link: https://geotracker.waterboards.ca.gov/esi/uploads/geo_bore/8287827968/T10000002842.PDF

Submitted: 6/4/2014
Submitted By: ANTEA GROUP (RP)
Title: GEO BORE (B-2)
Link: https://geotracker.waterboards.ca.gov/esi/uploads/geo_bore/3906648755/T10000002842.PDF

Submitted: 3/31/2014
Submitted By: ANTEA GROUP (RP)
Title: GEO_MAP
Link: https://geotracker.waterboards.ca.gov/esi/uploads/geo_map/2442720532/T10000002842.PDF

Submitted: 7/27/2012
Submitted By: ANTEA GROUP (RP)
Title: GEO_MAP
Link: https://geotracker.waterboards.ca.gov/esi/uploads/geo_map/3717939257/T10000002842.PDF

Submitted: 7/23/2012
Submitted By: ANTEA GROUP (RP)
Title: GEO BORE (MW-2R)
Link: https://geotracker.waterboards.ca.gov/esi/uploads/geo_bore/2738788664/T10000002842.PDF

Submitted: 12/30/2011
Submitted By: ANTEA GROUP (RP)
Title: GEO_BORE (SB-17A)
Link: https://geotracker.waterboards.ca.gov/esi/uploads/geo_bore/7458799004/T10000002842.PDF

Submitted: 12/30/2011
Submitted By: ANTEA GROUP (RP)
Title: GEO_MAP
Link: https://geotracker.waterboards.ca.gov/esi/uploads/geo_map/7683542907/T10000002842.PDF

Submitted: 12/30/2011
Submitted By: ANTEA GROUP (RP)
Title: GEO_BORE (SB-15A)
Link: https://geotracker.waterboards.ca.gov/esi/uploads/geo_bore/4364985167/T10000002842.PDF

Submitted: 12/30/2011
Submitted By: ANTEA GROUP (RP)
Title: GEO_BORE (SB-16A)
Link: https://geotracker.waterboards.ca.gov/esi/uploads/geo_bore/6153422057/T10000002842.PDF

Submitted: 12/30/2011
Submitted By: ANTEA GROUP (RP)
Title: GEO_BORE (SB-14A)
Link: https://geotracker.waterboards.ca.gov/esi/uploads/geo_bore/4991892516/T10000002842.PDF

Submitted: 12/30/2011
Submitted By: ANTEA GROUP (RP)
Title: GEO_BORE (SB-13A)
Link: https://geotracker.waterboards.ca.gov/esi/uploads/geo_bore/7925139665/T10000002842.PDF

Submitted: 11/1/2011
Submitted By: ANTEA GROUP (RP)
Title: GEO_BORE (SB-17)
Link: https://geotracker.waterboards.ca.gov/esi/uploads/geo_bore/1133091747/T10000002842.PDF

Submitted: 11/1/2011
Submitted By: ANTEA GROUP (RP)
Title: GEO_MAP
Link: https://geotracker.waterboards.ca.gov/esi/uploads/geo_map/7387196362/T10000002842.PDF

Submitted: 10/12/2011
Submitted By: ANTEA GROUP (RP)
Title: GEO_MAP
Link: https://geotracker.waterboards.ca.gov/esi/uploads/geo_map/9053876519/T10000002842.PDF

Submitted: 10/12/2011
Submitted By: ANTEA GROUP (RP)
Title: GEO_BORE (SB-14)
Link: https://geotracker.waterboards.ca.gov/esi/uploads/geo_bore/3262130022/T10000002842.PDF

Submitted: 10/12/2011
Submitted By: ANTEA GROUP (RP)
Title: GEO_BORE (SB-16)
Link: https://geotracker.waterboards.ca.gov/esi/uploads/geo_bore/4111402153/T10000002842.PDF

Submitted: 10/12/2011
Submitted By: ANTEA GROUP (RP)
Title: GEO_BORE (SB-13)
Link: https://geotracker.waterboards.ca.gov/esi/uploads/geo_bore/4628691911/T10000002842.PDF

Submitted: 10/12/2011
Submitted By: ANTEA GROUP (RP)
Title: GEO_BORE (SB-15)
Link: https://geotracker.waterboards.ca.gov/esi/uploads/geo_bore/2689981043/T10000002842.PDF

Submitted: 10/12/2011
Submitted By: ANTEA GROUP (RP)
Title: GEO_BORE (SB-18)
Link: https://geotracker.waterboards.ca.gov/esi/uploads/geo_bore/7813903093/T10000002842.PDF

GeoTracker Search - Documents (as of October 16, 2023)

Document Type: Site Documents **Document Date:** 11/17/2014
Type: CLOSURE/NO FURTHER ACTION LETTER **Submitted:**
Submitted By: DENO MILANO (REGULATOR)
Title: CASE CLOSURE LETTER, SUMMARY, AND MEMORANDUM
Title Link: https://geotracker.waterboards.ca.gov/view_documents?global_id=T10000002842&enforcement_id=6228482

Document Type: Site Documents **Document Date:** 9/22/2014
Type: NOTIFICATION - PRECLOSURE **Submitted:**
Submitted By: DENO MILANO (REGULATOR)
Title: LOP STAFF NOTIFY PROPERTY OWNER, TENANT, ADJACENT PROPERTY OWNERS AND TENANTS, AND AGENCIES OF 60 DAY COMMENT PERIOD FOR PROPOSED CASE CLOSURE
Title Link: https://geotracker.waterboards.ca.gov/view_documents?global_id=T10000002842&enforcement_id=6221753

Document Type: Site Documents **Document Date:** 5/27/2014
Type: STAFF LETTER **Submitted:**
Submitted By: DENO MILANO (REGULATOR)
Title: LOP STAFF COMMENTS ON 3/21/14 UST REMOVAL REPORT AND 3/31/14 SOIL EXCAVATION REPORT. LOP STAFF INDICATED THEY WOULD PREPARE CASE CLOSURE SUMMARY FOR PUBLIC COMMENT AND REVIEW OF SENIOR LOP AND RWQCB STAFF ONCE ALL REQUIRED ELECTRONIC FILES FROM THE EXCAVATION TASK WERE UPLOADED TO GEOTRACKER.
Title Link: https://geotracker.waterboards.ca.gov/view_documents?global_id=T10000002842&enforcement_id=6204435

Document Type: Site Documents **Document Date:** 3/31/2014
Type: REQUEST FOR CLOSURE **Submitted:**
Submitted By: ANTEA GROUP (RP)
Title: SOIL EXCAVATION REPORT (3/31/14)
Title Link: https://geotracker.waterboards.ca.gov/esi/uploads/geo_report/2916571915/T10000002842.PDF

Document Type: Site Documents **Document Date:** 3/21/2014
Type: TANK REMOVAL REPORT / UST SAMPLING REPORT **Submitted:**
Submitted By: ANTEA GROUP (RP)
Title: UST REMOVAL REPORT (3/21/14)
Title Link: https://geotracker.waterboards.ca.gov/esi/uploads/geo_report/9141328334/T10000002842.PDF

Document Type: Site Documents **Document Date:** 1/14/2014
Type: TECHNICAL CORRESPONDENCE / ASSISTANCE / OTHER **Submitted:**
Submitted By: DENO MILANO (REGULATOR)
Title: LOP STAFF EMAIL RESPONDING TO 1/13/14 CONSULTANT'S EMAIL. LOP STRESSED RESPONSIBLE PROFESSIONAL MUST JUSTIFY IN REMEDIAL ACTION REPORT THAT NAPL IMPACT HAS BEEN ADEQUATELY REMOVED AND RESIDUAL CONTAINATION ADEQUATELY ASSESSED.
Title Link: https://geotracker.waterboards.ca.gov/view_documents?global_id=T10000002842&enforcement_id=6188716

Document Type: Site Documents **Document Date:** 12/2/2013
Type: TECHNICAL CORRESPONDENCE / ASSISTANCE / OTHER **Submitted:**
Submitted By: DENO MILANO (REGULATOR)
Title: LOP STAFF EMAIL RESPONDING TO CONSULTANT'S 12/2/13 EMAIL EXPLAINING WHY THE REMEDIAL EXCAVATION HAS BEEN DELAYED (CITY DENIED PERMIT TO INSTALL DIESEL UST IN REMEDIAL

EXCAVATION). LOP EXTENDED REPORT DEADLINE FROM 12/31/13 TO 3/31/14.
Title Link: https://geotracker.waterboards.ca.gov/view_documents?global_id=T10000002842&enforcement_id=6184235

Document Type: Site Documents ***Document Date:*** 10/15/2013
Type: STAFF LETTER ***Submitted:***
Submitted By: DENO MILANO (REGULATOR)
Title: LOP STAFF EMAIL RESPONDING TO CONSULTANT'S 10/14/13 EMAIL. LOP DID NOT APPROVE EXTENDING THE SOIL EXCAVATION COMPLETION DEADLINE.
Title Link: https://geotracker.waterboards.ca.gov/view_documents?global_id=T10000002842&enforcement_id=6178941

Document Type: Site Documents ***Document Date:*** 10/3/2013
Type: TECHNICAL CORRESPONDENCE / ASSISTANCE / OTHER ***Submitted:***
Submitted By: DENO MILANO (REGULATOR)
Title: LOP STAFF COMMENTS ON CONSULTANT'S 10/2/13 EMAIL. LOP AGREED TO EXTEND COMPLETION DEADLINE OF REMEDIAL EXCAVATION TASK FROM 11/13/13 TO 12/31/13 IN ORDER TO ACCOMODATE INSTALLATION OF DIESEL UST IN EXCAVATION PIT.
Title Link: https://geotracker.waterboards.ca.gov/view_documents?global_id=T10000002842&enforcement_id=6177665

Document Type: Site Documents ***Document Date:*** 8/26/2013
Type: OTHER REPORT / DOCUMENT ***Submitted:***
Submitted By: ANTEA GROUP (RP)
Title: WASTE MANIFEST FOR DISPOSAL OF NAPL ABSORBENT SOCKS (8/26/13)
Title Link: https://geotracker.waterboards.ca.gov/esi/uploads/geo_report/2265703320/T10000002842.PDF

Document Type: Site Documents ***Document Date:*** 8/6/2013
Type: STAFF LETTER ***Submitted:***
Submitted By: DENO MILANO (REGULATOR)
Title: LOP STAFF COMMENTS ON UNSOLICITED 8/1/13 SOIL PROFILING WORKPLAN
Title Link: https://geotracker.waterboards.ca.gov/view_documents?global_id=T10000002842&enforcement_id=6170767

Document Type: Site Documents ***Document Date:*** 8/1/2013
Type: SOIL AND WATER INVESTIGATION WORKPLAN ***Submitted:***
Submitted By: ANTEA GROUP (RP)
Title: UNSOLICITED PREQUALIFICATION SOIL SAMPLING WORKPLAN (8/1/13)
Title Link: https://geotracker.waterboards.ca.gov/esi/uploads/geo_report/9289153993/T10000002842.PDF

Document Type: Site Documents ***Document Date:*** 6/28/2013
Type: OTHER REPORT / DOCUMENT ***Submitted:***
Submitted By: ANTEA GROUP (RP)
Title: WASTE DISPOSAL MANIFEST FOR 1Q13 MONITORING
Title Link: https://geotracker.waterboards.ca.gov/esi/uploads/geo_report/6651604831/T10000002842.PDF

Document Type: Site Documents ***Document Date:*** 4/30/2013
Type: STAFF LETTER ***Submitted:***
Submitted By: DENO MILANO (REGULATOR)
Title: LOP STAFF CONDITIONALLY APPROVED 3/13/13 EXCAVATION WORKPLAN
Title Link: https://geotracker.waterboards.ca.gov/view_documents?global_id=T10000002842&enforcement_id=6157433

Document Type: Monitoring Reports ***Document Date:*** 4/19/2013
Type: MONITORING REPORT - ANNUALLY ***Submitted:***
Submitted By: ANTEA GROUP (RP)
Title: 1Q13 GROUNDWATER MONITORING REPORT
Title Link: https://geotracker.waterboards.ca.gov/esi/uploads/geo_report/8007144987/T10000002842.PDF

Document Type: Site Documents ***Document Date:*** 3/13/2013
Type: OTHER WORKPLAN ***Submitted:***
Submitted By: ANTEA GROUP (RP)
Title: SOIL EXCAVATION WORKPLAN (3/13/13)
Title Link: https://geotracker.waterboards.ca.gov/esi/uploads/geo_report/4365294694/T10000002842.PDF

Document Type: Site Documents ***Document Date:*** 3/12/2013
Type: NOTICE TO COMPLY ***Submitted:***
Submitted By: DENO MILANO (REGULATOR)
Title: LOP EMAIL INDICATING THEY WILL ISSUE THE RP A NOTICE OF VIOLATION IF REQUIRED GEOWELL FILES ARE NOT UPLOADED BY 3/20/13
Title Link: https://geotracker.waterboards.ca.gov/view_documents?global_id=T10000002842&enforcement_id=6151854

Document Type: Site Documents **Document Date:** 2/26/2013
Type: OTHER REPORT / DOCUMENT **Submitted:**
Submitted By: ANTEA GROUP (RP)
Title: WASTE MANIFEST FOR NAPL BAILING AND ABSORBENT SOCK DISPOSAL
Title Link: https://geotracker.waterboards.ca.gov/esi/uploads/geo_report/4198056817/T10000002842.PDF

Document Type: Site Documents **Document Date:** 2/8/2013
Type: CORRESPONDENCE **Submitted:**
Submitted By: ANTEA GROUP (RP)
Title: LETTER RESCINDING 9/21/12 WORKPLAN (2/8/13)
Title Link: https://geotracker.waterboards.ca.gov/esi/uploads/geo_report/1435123503/T10000002842.PDF

Document Type: Monitoring Reports **Document Date:** 2/6/2013
Type: MONITORING REPORT - QUARTERLY **Submitted:**
Submitted By: ANTEA GROUP (RP)
Title: 4Q12 GROUNDWATER MONITORING REPORT
Title Link: https://geotracker.waterboards.ca.gov/esi/uploads/geo_report/3038434863/T10000002842.PDF

Document Type: Site Documents **Document Date:** 1/31/2013
Type: TECHNICAL CORRESPONDENCE / ASSISTANCE / OTHER **Submitted:**
Submitted By: DENO MILANO (REGULATOR)
Title: LOP STAFF EMAIL RESPONDING TO CONSULTANT'S 1/31/13 EMAIL REGARDING UPLOAD OF 4Q12 MONITORING REPORT. LOP DIRECTED CONSULTANT TO PULL-DOWN REPORT FROM GEOTRACKER AND MAKE ALL APPLICABLE CORRECTIONS LISTED ON PAGE 3 OF LOP 1/29/13 LETTER, THEN RE-UPLOAD.
Title Link: https://geotracker.waterboards.ca.gov/view_documents?global_id=T10000002842&enforcement_id=6148511

Document Type: Site Documents **Document Date:** 1/29/2013
Type: STAFF LETTER **Submitted:**
Submitted By: DENO MILANO (REGULATOR)
Title: LOP STAFF COMMENTS ON 9/21/12 WORKPLAN AND 10/30/12 GROUNDWATER MONITORING REPORT. GPP STAFF DID NOT CONSIDER THE WORKPLAN JUSTIFIED. LOP DIRECTED RP TO IMMEDIATELY UPLOAD A REVISED WORKPLAN JUSTIFYING SOIL BORINGS OR PROPOSING TO EXCAVATE SOIL OUTWARD FROM PREVIOUS LOCATIONS IDENTIFIED TO CONTAIN MOTOR OIL NAPL. LOP REDUCED GROUNDWATER SAMPLING FREQUENCY TO ANNUAL AND THE NAPL GAUGING FREQUENCY TO QUARTERLY. REMINDED RP TO UPLOAD NAPL GAUGING GEOWELL FILES AND ENSURE FUTURE MONITORING REPORTS CONTAIN COMPLETE AND ACCURATE TABLES.
Title Link: https://geotracker.waterboards.ca.gov/view_documents?global_id=T10000002842&enforcement_id=6148229

Document Type: Monitoring Reports **Document Date:** 10/30/2012
Type: MONITORING REPORT - QUARTERLY **Submitted:**
Submitted By: ANTEA GROUP (RP)
Title: 3Q12 GROUNDWATER MONITORING REPORT
Title Link: https://geotracker.waterboards.ca.gov/esi/uploads/geo_report/6177764177/T10000002842.PDF

Document Type: Site Documents **Document Date:** 9/21/2012
Type: SITE INVESTIGATION WORKPLAN **Submitted:**
Submitted By: ANTEA GROUP (RP)
Title: PRE-EXCAVATION SOIL INVESTIGATION WORKPLAN (9/21/12)
Title Link: https://geotracker.waterboards.ca.gov/esi/uploads/geo_report/2462613940/T10000002842.PDF

Document Type: Monitoring Reports **Document Date:** 7/27/2012
Type: MONITORING REPORT - QUARTERLY **Submitted:**
Submitted By: ANTEA GROUP (RP)
Title: 2Q12 AND 3Q12 GROUNDWATER MONITORING REPORT AND RESPONSE TO NOTICE OF VIOLATION
Title Link: https://geotracker.waterboards.ca.gov/esi/uploads/geo_report/7716977715/T10000002842.PDF

Document Type: Site Documents **Document Date:** 7/24/2012
Type: NOTICE OF VIOLATION **Submitted:**
Submitted By: DENO MILANO (REGULATOR)
Title: LOP STAFF ISSUE NOTICE OF VIOLATION FOR RP'S FAILURE TO COMPLETE WELL RE-INSTALLATION TASK BY THE 3/14/12 DEADLINE AND FOR CONTINUING TO REPORT INCORRECT/INCOMPLETE DATA AFTER LOP STAFF IDENTIFIED THE ERRORS AND OMISIONS IN TWO PREVIOUS LETTERS
Title Link: https://geotracker.waterboards.ca.gov/view_documents?global_id=T10000002842&enforcement_id=6130914

Document Type: Site Documents **Document Date:** 7/23/2012
Type: STAFF LETTER **Submitted:**
Submitted By: DENO MILANO (REGULATOR)

Title: LOP STAFF COMMENTS ON 5/30/12 WELL REPLACEMENT REPORT. LOP DIRECTED RP TO QUARTERLY GAUGE AND SAMPLE MW-2R AND EXCAVATION EXTRACTION WELLS CC-1 AND CC-2 AND TO ANALYZE GROUNDATER SAMPLE CONTAINING GREATEST TPH-D AND TPH-MO FOR SVOCS. LOP ALSO REQUIRED A WORKPLAN TO REMOVE NAPL TO THE EXTENT PRACTICABLE.
Title Link: https://geotracker.waterboards.ca.gov/view_documents?global_id=T10000002842&enforcement_id=6130861

Document Type: Site Documents **Document Date:** 7/10/2012
Type: TECHNICAL CORRESPONDENCE / ASSISTANCE / OTHER **Submitted:**
Submitted By: DENO MILANO (REGULATOR)
Title: LOP STAFF EMAIL RESPONDING TO CONSULTANT'S 7/9/12 EMAIL REGARDING THE PRESENCE OF 0.44 FOOT OF NAPL IN MW-2R ON 6/27/12 GAUGING EVENT AND CONSILTANT'S REQUEST TO COMMENCE NAPL BAILING. LOP STAFF APPROVED NAPL BAILING, BUT CONSIDERED IT OF LITTLE VALUE BECAUSE IT IS NOT EFFECTIVE AT REMOVING NAPL FROM THE SURROUNDING FORMATION.
Title Link: https://geotracker.waterboards.ca.gov/view_documents?global_id=T10000002842&enforcement_id=6129138

Document Type: Site Documents **Document Date:** 5/30/2012
Type: WELL INSTALLATION REPORT **Submitted:**
Submitted By: ANTEA GROUP (RP)
Title: MONITORING WELL REPLACEMENT AND SAMPLING REPORT (5/30/12)
Title Link: https://geotracker.waterboards.ca.gov/esi/uploads/geo_report/7198545336/T10000002842.PDF

Document Type: Site Documents **Document Date:** 5/21/2012
Type: STAFF LETTER **Submitted:**
Submitted By: DENO MILANO (REGULATOR)
Title: LOP STAFF COMMENTS ON 12/30/11 REPORT (SB-13A THROUGH SB-17A). LOP DIRECTED RP TO UPLOAD LABORATORY LETTER INDICATING WHETHER THE TPH LUBE OIL DESIGNATION ON THE EDFS IS THE SAME AS THE TPH MOTOR OIL DESIGNATION ON THE LABORATORY REPORT OR TO CORRECT EDFS #5929 AND #3683 TO INDICATE TPH-MO ANALYSIS WAS PERFORMED IF THE ANALYSES ARE DIFFERENT. LOP ALSO REQUIRED UPLOAD OF A CORRECT VERSION OF EDF #9432 AND REMINDED RP THAT THE REPORT FOR MW-2R IS PAST DUE.
Title Link: https://geotracker.waterboards.ca.gov/view_documents?global_id=T10000002842&enforcement_id=6122401

Document Type: Site Documents **Document Date:** 1/30/2012
Type: STAFF LETTER **Submitted:**
Submitted By: DENO MILANO (REGULATOR)
Title: LOP STAFF REVIEW OF UNSOLICITED 1/23/12 WELL DESTRUCTION AND REPLACEMENT WORKPLAN. LOP DID NOT CONSIDER WORKPLAN NECESSARY, BUT CONDITIONALLY APPROVED THE WORKPLAN. THE 3/14/12 COMPLETION DEADLINE ESTABLISHED IN THE 12/15/11 LOP LETTER WAS REITERATED AS THE DEADLINE.
Title Link: https://geotracker.waterboards.ca.gov/view_documents?global_id=T10000002842&enforcement_id=6112158

Document Type: Site Documents **Document Date:** 1/23/2012
Type: WELL DESTRUCTION REPORT **Submitted:**
Submitted By: ANTEA GROUP (RP)
Title: WELL REPLACEMENT WORKPLAN (1/23/12)
Title Link: https://geotracker.waterboards.ca.gov/esi/uploads/geo_report/4971082329/T10000002842.PDF

Document Type: Site Documents **Document Date:** 12/30/2011
Type: SITE ASSESSMENT REPORT **Submitted:**
Submitted By: ANTEA GROUP (RP)
Title: ADDITIONAL ASSESSMENT REPORT (12/30/11)
Title Link: https://geotracker.waterboards.ca.gov/esi/uploads/geo_report/1772824883/T10000002842.PDF

Document Type: Site Documents **Document Date:** 12/15/2011
Type: STAFF LETTER **Submitted:**
Submitted By: DENO MILANO (REGULATOR)
Title: LOP STAFF LETTER APPROVING PROPOSED WELL DESTRUCTION FOR CASE #550004, BUT INDICATING IT MAY BE PRUDENT TO INSTALL A PROPERLY CONSTRUCTED REPLACEMENT WELL FOR MW-2 BY 3/14/12 TO EVALUATE THE WASTE OIL RELEASE
Title Link: https://geotracker.waterboards.ca.gov/view_documents?global_id=T10000002842&enforcement_id=6122404

Document Type: Site Documents **Document Date:** 11/10/2011
Type: STAFF LETTER **Submitted:**
Submitted By: DENO MILANO (REGULATOR)
Title: LOP STAFF CONDITIONALLY APPROVED UNSOLICITED 11/4/11 WORKPLAN (COMPLETION OF PREVIOUSLY APPROVED 7/2/09 WORKPLAN). THE DELIVERABLE DEADLINE REMAINS 6/21/11 BECAUSE THAT WAS THE DATE ESTABLISHED FOR COMPLETING THE 7/2/09 WORKPLAN. LOP STAFF ALSO DIRECTED RP TO IMMEDIATELY UPLOAD A CORRECT VERSION OF THE DENIED 3Q11 GEOWELL FILE AND REITERATED THAT GAUGING OF MW-2 IS THE ONLY MONITORING ACTIVITY REQUIRED DURING

THE THIRD QUARTER.
Title Link: https://geotracker.waterboards.ca.gov/view_documents?global_id=T10000002842&enforcement_id=6103914

Document Type: Site Documents **Document Date:** 11/4/2011
Type: SITE INVESTIGATION WORKPLAN **Submitted:**
Submitted By: ANTEA GROUP (RP)
Title: UNSOLICITED WORKPLAN FOR WASTE OIL ASSESSMENT (11/4/11)
Title Link: https://geotracker.waterboards.ca.gov/esi/uploads/geo_report/6809095025/T10000002842.PDF

Document Type: Site Documents **Document Date:** 10/19/2011
Type: TECHNICAL CORRESPONDENCE / ASSISTANCE / OTHER **Submitted:**
Submitted By: DENO MILANO (REGULATOR)
Title: LOP STAFF EMAIL ITEMIZING THE GEOTRACKER FILES IN ASSOCIATED CASE #550004 THAT MUST BE UPLOADED TO CASE #550206. ALTHOUGH NOT SPECIFIED IN THIS EMAIL, A CORRECT VERSION OF THE SB-17 GEOBORE FILE MUST ALSO BE UPLOADED (GEOBORE #8870 WAS PREVIOUSLY DENIED).
Title Link: https://geotracker.waterboards.ca.gov/view_documents?global_id=T10000002842&enforcement_id=6101208

Document Type: Site Documents **Document Date:** 10/12/2011
Type: SITE ASSESSMENT REPORT **Submitted:**
Submitted By: ANTEA GROUP (RP)
Title: SITE ASSESSMENT REPORT (6/16/11)
Title Link: https://geotracker.waterboards.ca.gov/esi/uploads/geo_report/2445050835/T10000002842.PDF

Document Type: Site Documents **Document Date:** 10/12/2011
Type: RESPOND TO PETITION **Submitted:**
Submitted By: ANTEA GROUP (RP)
Title: LETTER TO SWRCB PROVIDING PETITIONER & RESPONSIBLE PARTY INFORMATION (7/15/11)
Title Link: https://geotracker.waterboards.ca.gov/esi/uploads/geo_report/7600659966/T10000002842.PDF

Document Type: Monitoring Reports **Document Date:** 10/12/2011
Type: MONITORING REPORT - ANNUALLY **Submitted:**
Submitted By: ANTEA GROUP (RP)
Title: 1Q11 GROUNDWATER MONITORING REPORT
Title Link: https://geotracker.waterboards.ca.gov/esi/uploads/geo_report/6184183776/T10000002842.PDF

Document Type: Site Documents **Document Date:** 10/12/2011
Type: REQUEST FOR CLOSURE **Submitted:**
Submitted By: ANTEA GROUP (RP)
Title: LETTER TO STATE REQUESTING CASE CLOSURE (5/17/10; SIC)
Title Link: https://geotracker.waterboards.ca.gov/esi/uploads/geo_report/5722733855/T10000002842.PDF

Document Type: Site Documents **Document Date:** 10/5/2011
Type: CORRESPONDENCE **Submitted:**
Submitted By: ANTEA GROUP (RP)
Title: WITHDRAWAL OF CASE CLOSURE PETITION (9/20/11)
Title Link: https://geotracker.waterboards.ca.gov/esi/uploads/geo_report/3892710387/T10000002842.PDF

Document Type: Site Documents **Document Date:** 9/28/2011
Type: TECHNICAL CORRESPONDENCE / ASSISTANCE / OTHER **Submitted:**
Submitted By: DENO MILANO (REGULATOR)
Title: LOP EMAIL RESPONDING TO CONSULTANT'S 9/21/11 EMAIL SUMMARIZING CONSULTANT'S UNDERSTANDING OF THE UNCOMPLETED ASSESSMENT WORK. LOP STAFF REQUESTED CONSULTANT TO REVIEW PREVIOUS DOCUMENTS FOR THE ANSWER BECAUSE LOP HAD NOT REVIEWED THE FILE FOR SOME TIME (THESE PREVIOUS DOCUMENTS SPECIFICALLY CITED THE DEFICIENCIES).
Title Link: https://geotracker.waterboards.ca.gov/view_documents?global_id=T10000002842&enforcement_id=6103824

Document Type: Site Documents **Document Date:** 9/19/2011
Type: TECHNICAL CORRESPONDENCE / ASSISTANCE / OTHER **Submitted:**
Submitted By: DENO MILANO (REGULATOR)
Title: LOP STAFF COMMENTS ON CONSULTANT'S 9/9/11 EMAIL PERTAINING TO 9/7/11 LOP LETTER
Title Link: https://geotracker.waterboards.ca.gov/view_documents?global_id=T10000002842&enforcement_id=6098852

Document Type: Site Documents **Document Date:** 9/7/2011
Type: STAFF LETTER **Submitted:**
Submitted By: DENO MILANO (REGULATOR)
Title: LOP COMMENTS ON 6/16/11 ASSESSMENT REPORT. LOP INDICATED IT WILL PREPARE A CASE

CLOSURE SUMMARY FOR STATE REVIEW FOR CASE #550004 WHEN REQUIRED FILES ARE UPLOADED TO GEOTRACKER. LOP INDICATED WHY IT COULD NOT SUPPORT CLOSURE OF ASSOCIATED CASE #550206 AND REQUIRED RP TO: 1) ADDITIONALLY GAUGE MW-2 DURING THE 3RD QUARTER; 2) RE-PERFORM THE WASTE OIL ASSESSMENT PORTION OF THE WORK IN ACCORDANCE WITH THE APPROVED 7/2/09 WORKPLAN; 3) IDENTIFY THE NEAREST SURFACE WATER BODY RECEIVING THE STORM DRAIN EFFLUENT; AND 4) UPLOAD THE INVESTIGATION GEOTRACKER FILES FROM CASE #550004 TO ASSOCIATED CASE #550206.

Title Link: https://geotracker.waterboards.ca.gov/view_documents?global_id=T10000002842&enforcement_id=6097913

Document Type: Site Documents ***Document Date:*** 8/26/2011
Type: CORRESPONDENCE ***Submitted:***
Submitted By: DENO MILANO (REGULATOR)
Title: SWRCB LETTER REQUIRING LOP TO RESPOND TO CLOSURE PETITION - REGULATOR RESPONSE
Title Link: https://geotracker.waterboards.ca.gov/view_documents?global_id=T10000002842&document_id=5722614

Document Type: Petition Documents ***Document Date:*** 8/25/2011
Type: PETITION SUBMITTED FOR REVIEW ***Submitted:***
Submitted By: GEORGE W. LOCKWOOD (REGULATOR), LALEH RASTEGARZADEH (REGULATOR)
Title: PETITION - UNOCAL #1020 (76 SERVICE STATION)
Title Link: https://geotracker.waterboards.ca.gov/view_documents?global_id=T10000002842&enforcement_id=6097089

Document Type: Site Documents ***Document Date:*** 3/2/2011
Type: NOTICE OF RESPONSIBILITY ***Submitted:***
Submitted By: DENO MILANO (REGULATOR)
Title: NOTICE OF RESPONSIBILITY (REFER TO COMPANION LETTER DATED 2/23/11)
Title Link: https://geotracker.waterboards.ca.gov/view_documents?global_id=T10000002842&enforcement_id=6081993

Document Type: Site Documents ***Document Date:*** 2/23/2011
Type: STAFF LETTER ***Submitted:***
Submitted By: DENO MILANO (REGULATOR)
Title: LOP INDICATES IT INTENDS TO OPEN A NEW CASE FOR THE WASTE OIL CONTAMINATION THAT WAS PREVIOUSLY MANAGED UNDER GASOLINE RELEASE CASE #550004. LOP INDICATED IT EXPECTED THE ONSITE PORTION OF THE ASSESSMENT ACTIVITIES (WASTE OIL DRIVER) CONDITIONALLY APPROVED IN LOP LETTERS DATED 4/26/10 AND 12/14/10 TO BE COMPLETED BY 6/21/11.
Title Link: https://geotracker.waterboards.ca.gov/view_documents?global_id=T10000002842&enforcement_id=6078714

Document Type: Site Documents ***Document Date:*** 2/23/2011
Type: STAFF LETTER ***Submitted:***
Submitted By: DENO MILANO (REGULATOR)
Title: NAMING OF RESPONSIBLE PARTY (CHEVRON). LOP INDICATED RP'S FIRST RESPONSIBILITY IS TO COMPLETE BY 6/21/11 THE ONSITE PORTION OF THE ASSESSMENT ACTIVITIES (WASTE OIL DRIVER) CONDITIONALLY APPROVED IN LOP LETTERS DATED 4/26/10 AND 12/14/10.
Title Link: https://geotracker.waterboards.ca.gov/view_documents?global_id=T10000002842&enforcement_id=6078716

Document Type: Site Documents ***Document Date:*** 10/13/2009
Type: CORRESPONDENCE ***Submitted:***
Submitted By: ANTEA GROUP (RP)
Title: CIVIL TRANSFER OF ENVIRONMENTAL LIABILITY TO DELTA/ANTEA GROUP (10/13/09)
Title Link: https://geotracker.waterboards.ca.gov/esi/uploads/geo_report/4688629090/T10000002842.PDF

GeoTracker Search - Related Cases (as of October 16, 2023)

Identifier: T0608100579
Project Name: UNOCAL STATION #1020
Status: COMPLETED - CASE CLOSED
Address: 221 AIRPORT BOULEVARD
City: SOUTH SAN FRANCISCO
Association: Related Global ID
Description: Both cases open for one site
Project Link: https://geotracker.waterboards.ca.gov/profile_report?global_id=T0608100579

285	4 of14	ENE	0.22 / 1,163.64	18.22 / -9	UNOCAL STATION #1020 221 AIRPORT BOULEVARD SOUTH SAN FRANCISCO CA 94080	LUST

Global ID: T0608100579 ***Census Tract:*** 6081602200

Site Facility Type:		***Census Tract (SRCH):***	6081602200
Status:	Completed - Case Closed	***Oil Field (SRCH):***	
Status Date (DL):	4/16/2012	***Oil Field Oper (SRCH):***	
Cleanup Status:		***Latitude:***	
Case Type (DL):	LUST Cleanup Site	***Longitude:***	
RWQCB Region (DL):	SAN FRANCISCO BAY RWQCB (REGION 2)		
Site Facility Name:			
Business Name (DL):	UNOCAL STATION #1020		
Address:	221 AIRPORT BOULEVARD		
City:	SOUTH SAN FRANCISCO		
State:	CA		
Zip:	94080		
County:	SAN MATEO		

GeoTracker Sites Data Download - Site Details

CUF Case:	YES
Lead Agency:	SAN MATEO COUNTY LOP
Case Worker:	
Local Agency:	
RB Case No:	41-0607
Local Case No:	550004
File Location:	Local Agency
Potential COC:	Gasoline
Potential Media of Concern:	Other Groundwater (uses other than drinking water)
Begin Date:	8/11/1987
How Discovered:	Tank Closure
How Discovered Description:	
Stop Method:	Close and Replace Tank
Stop Description:	
Calwater Watershed Name:	South Bay - San Mateo Bayside (204.40)
DWR GW Subbasin Name:	Westside (2-035)
Disadvantaged Community:	
CalEnvScreen Score:	
Coordinate Source:	Manual Entry on Screens
Discharge Cause:	
Discharge Source:	
EPA Region:	9
Leak Reported Dt:	1987-08-11 00:00:00
Military DoD Site:	No
No Further Action Dt:	2012-04-16 00:00:00
Qty Rlsd Gallons:	0
Facility Project Sub Type:	
Calenviroscreen 3 Score:	61-65%
Calenviroscreen 4 Score:	70-75%
Site History:	

NAPL was dumped into at least two monitoring wells (Eddie Neal MW-8 and Resna MW-8) and possibly a cathodic protection well and MW-2. Dispenser release reported in 4/96

GeoTracker Sites Data Download - Regulatory Contacts

Contact Type:	Regional Board Caseworker
Contact Name:	UUU
Organization Name:	SAN FRANCISCO BAY RWQCB (REGION 2)
Address:	1515 CLAY ST SUITE 1400
City:	OAKLAND
Email:	
Phone No:	

Contact Type:	Regional Board Caseworker
Contact Name:	Regional Water Board
Organization Name:	SAN FRANCISCO BAY RWQCB (REGION 2)
Address:	1515 CLAY ST SUITE 1400
City:	OAKLAND
Email:	

Phone No:

GeoTracker Sites Data Download - Status History

Status: Completed - Case Closed
Status Date: 4/16/2012

Status: Open - Site Assessment
Status Date: 9/1/1991

Status: Open - Case Begin Date
Status Date: 8/11/1987

GeoTracker Search - Regulatory Profile (as of October 16, 2023)

Site Facility Name: UNOCAL STATION #1020
Site Facility Type: LUST CLEANUP SITE
Cleanup Status: COMPLETED - CASE CLOSED
Address: 221 AIRPORT BOULEVARD
City: SOUTH SAN FRANCISCO
Zip: 94080
County: SAN MATEO
Report Link: https://geotracker.waterboards.ca.gov/profile_report?global_id=T0608100579
Cleanup Status Detail: COMPLETED - CASE CLOSED AS OF 4/16/2012
Project Status:
Cleanup History Link: https://geotracker.waterboards.ca.gov/profile_report_include?global_id=T0608100579&tabname=regulatoryhistory
Potential COC: GASOLINE
Potential Media of Concern: OTHER GROUNDWATER (USES OTHER THAN DRINKING WATER)
File Location: LOCAL AGENCY
User Defined Beneficial Use:
Designated Beneficial Use: MUN, AGR, IND, PROC
DWR GW Sub Basin: Westside (2-035)
Calwater Watershed Name: South Bay - San Mateo Bayside (204.40)
Post Closure Site Management:
Future Land Use:
Cleanup Oversight Agencies: SAN MATEO COUNTY LOP (LEAD) - CASE #: 550004
SAN FRANCISCO BAY RWQCB (REGION 2) - CASE #: 41-0607
CASE MANAGER: Regional Water Board
CASE MANAGER: UUU
CUF Claim No: 13527
CUF Priority Assig: D
CUF Amount Paid:
WDR Place Type:
WDR File No:
WDR Order No:
Project Oversight Agencies:
Facility Type:
Composting Method:
Grndwtr Monitoring Frequency:
Designated Beneficial Use Desc: Municipal and Domestic Supply, Agricultural Supply, Industrial Service Supply, Industrial Process Supply
Site History:

NAPL was dumped into at least two monitoring wells (Eddie Neal MW-8 and Resna MW-8) and possibly a cathodic protection well and MW-2. Dispenser release reported in 4/96

GeoTracker Search - Cleanup Status History (as of October 16, 2023)

Status: Completed - Case Closed
Date : 4/16/2012

Status: Open - Site Assessment
Date : 9/1/1991

Status: Open - Case Begin Date

Date : 8/11/1987

GeoTracker Search - Cleanup Action Report (as of October 16, 2023)

Action Type: PUMP & TREAT (P&T) GROUNDWATER
Begin Date: 3/13/2000
End Date: 3/16/2000
Phase: Water
Contaminant Mass Removed:
Description: Pumped approximately 7,500 gallons of groundwater from the fuel UST cavity for manway construction

Action Type: EXCAVATION
Begin Date: 8/3/1987
End Date: 8/4/1987
Phase: Soil
Contaminant Mass Removed:
Description: Excavated an unreported volume of soil from the fuel UST cavity to a depth of 12 fbg

Action Type: PUMP & TREAT (P&T) GROUNDWATER
Begin Date: 8/3/1987
End Date: 8/3/1987
Phase: Water
Contaminant Mass Removed:
Description: Pumped an unreporteed volume of water from the fuel UST cavity. Sheen/NAPL reported on the water.

GeoTracker Search - Regulatory Activities (as of October 16, 2023)

Action Type: Response Requested - Other
Action: Other Report / Document
Action Date: 10/21/2014
Received Issue Date: 10/21/2014
Doc Link: https://geotracker.waterboards.ca.gov/view_documents_all?global_id=T0608100579&doc_id=6084790
Title Description Comments:

Results of Analyses for Samples Returned from Laboratory

Action Type: Other Regulatory Actions
Action: Technical Correspondence / Assistance / Other
Action Date: 7/17/2014
Received Issue Date: 7/17/2014
Doc Link: https://geotracker.waterboards.ca.gov/view_documents?global_id=T0608100579&enforcement_id=6516619&temptable=ENFORCEMENT
Title Description Comments:

GPP Field Notes

Action Type: Other Regulatory Actions
Action: Closure/No Further Action Letter - #20120416
Action Date: 4/16/2012
Received Issue Date: 4/16/2012
Doc Link: https://geotracker.waterboards.ca.gov/view_documents?global_id=T0608100579&enforcement_id=6119828&temptable=ENFORCEMENT
Title Description Comments:

Case closure letter, building department notification letter, and case closure summary and memorandum

Action Type: Response Requested - Reports
Action: Well Destruction Report
Action Date: 3/14/2012
Received Issue Date:
Doc Link:
Title Description Comments:

Action Type: Other Regulatory Actions

Action: Staff Letter - #20120130
Action Date: 1/30/2012
Received Issue Date: 1/30/2012
Doc Link: https://geotracker.waterboards.ca.gov/view_documents?global_id=T0608100579&enforcement_id=6112155&temptable=ENFORCEMENT
Title Description Comments:

LOP staff review of unsolicited 1/23/12 well destruction and replacement workplan. LOP did not consider workplan necessary, but conditionally approved the workplan. Work completion deadline was established in LOP 12/15/11 letter.

Action Type: Other Regulatory Actions
Action: Staff Letter - #20111215
Action Date: 12/15/2011
Received Issue Date: 12/15/2011
Doc Link: https://geotracker.waterboards.ca.gov/view_documents?global_id=T0608100579&enforcement_id=6106301&temptable=ENFORCEMENT
Title Description Comments:

LOP staff directs RP to destroy monitoring wells. LOP indicates it may be prudent to install during this work a properly constructed replacement well near MW-2 to monitor the waste oil release (associated Case #550206).

Action Type: Notices
Action: Notification - Public Notice of Case Closure - #20111110
Action Date: 11/10/2011
Received Issue Date: 11/10/2011
Doc Link: https://geotracker.waterboards.ca.gov/view_documents?global_id=T0608100579&enforcement_id=6103773&temptable=ENFORCEMENT
Title Description Comments:

LOP staff notify property owner's representative of case closure recommendation (30 day comment period)

Action Type: Other Regulatory Actions
Action: Staff Letter - #20111109
Action Date: 11/9/2011
Received Issue Date: 11/9/2011
Doc Link: https://geotracker.waterboards.ca.gov/view_documents?global_id=T0608100579&enforcement_id=6103745&temptable=ENFORCEMENT
Title Description Comments:

LOP staff comments on 11/4/2011 letter. LOP staff re-iterated that a case closure letter cannot be issued until a correct version of the denied GeoBore file for SB-17 is uploaded to GeoTracker.

Action Type: Other Regulatory Actions
Action: Technical Correspondence / Assistance / Other - #20111019
Action Date: 10/19/2011
Received Issue Date: 10/19/2011
Doc Link: https://geotracker.waterboards.ca.gov/view_documents?global_id=T0608100579&enforcement_id=6101204&temptable=ENFORCEMENT
Title Description Comments:

LOP staff email reiterating case cannot be closed until a correct version of the SB-17 GeoBore file is uploaded to GeoTracker

Action Type: Other Regulatory Actions
Action: Technical Correspondence / Assistance / Other
Action Date: 9/21/2011
Received Issue Date: 9/21/2011
Doc Link: https://geotracker.waterboards.ca.gov/view_documents?global_id=T0608100579&enforcement_id=6516590&temptable=ENFORCEMENT
Title Description Comments:

GPP Closure Checklist

Action Type: Other Regulatory Actions
Action: Staff Letter - #20110907
Action Date: 9/7/2011

Received Issue Date: 9/7/2011
Doc Link: https://geotracker.waterboards.ca.gov/view_documents?global_id=T0608100579&enforcement_id=6097906&temptable=ENFORCEMENT
Title Description Comments:

LOP comments on 6/16/11 assessment report. LOP indicated it will prepare a case closure summary for State review for Case #550004 when required files are uploaded to GeoTracker. LOP indicated why it could not support closure of associated Case #550206 and required RP to: 1) additionally gauge MW-2 during the 3rd quarter; 2) re-perform the waste oil assessment portion of the work in accordance with the approved 7/2/09 workplan; 3) identify the nearest surface water body receiving the storm drain effluent; and 4) upload the investigation GeoTracker files from Case #550004 to associated Case #550206.

Action Type: Other Regulatory Actions
Action: Technical Correspondence / Assistance / Other
Action Date: 8/26/2011
Received Issue Date: 8/26/2011
Doc Link: https://geotracker.waterboards.ca.gov/view_documents?global_id=T0608100579&enforcement_id=6516605&temptable=ENFORCEMENT
Title Description Comments:

SWRCB Petition for Closure Review of UST Case

Action Type: Response Requested - Other
Action: Respond to Petition
Action Date: 8/26/2011
Received Issue Date: 8/26/2011
Doc Link: https://geotracker.waterboards.ca.gov/view_documents_all?global_id=T0608100579&doc_id=5722613
Title Description Comments:

SWRCB Letter requiring LOP to respond to closure petition

Action Type: Response Requested - Reports
Action: Soil and Water Investigation Report
Action Date: *6/21/2011
Received Issue Date: 11/10/2011
Doc Link: https://geotracker.waterboards.ca.gov/view_documents_all?global_id=T0608100579&doc_id=5666248
Title Description Comments:

Implementation of 7/2/09 workplan for gasoline assessment - LOP 12/14/10 letter extended the deadline to 4/13/11 and LOP 2/23/11 letter further extended the deadline to 6/21/11. Report dated 6/16/11 (SB-13 through SB-18).

Action Type: Response Requested - Reports
Action: Monitoring Report - Annually
Action Date: 5/15/2011
Received Issue Date: 10/12/2011
Doc Link: https://geotracker.waterboards.ca.gov/view_documents_all?global_id=T0608100579&doc_id=5712582
Title Description Comments:

1Q11 GW Monitoring

Action Type: Other Regulatory Actions
Action: Staff Letter - #20110510
Action Date: 5/10/2011
Received Issue Date: 5/10/2011
Doc Link: https://geotracker.waterboards.ca.gov/view_documents?global_id=T0608100579&enforcement_id=6086331&temptable=ENFORCEMENT
Title Description Comments:

LOP comments on 4/29/11 groundwater monitoring report

Action Type: Other Regulatory Actions
Action: Staff Letter - #20110223
Action Date: 2/23/2011
Received Issue Date: 2/23/2011
Doc Link: https://geotracker.waterboards.ca.gov/view_documents?global_id=T0608100579&enforcement_id=6078709&temptable=ENFORCEMENT

Title Description Comments:

LOP comments on 1/14/11 letter. LOP indicated it will direct First National Bank (FNB) to complete a reasonable access agreement with Antea Group by 4/30/11 and will name FNB as an RP if Antea can demonstrate reasonable attempts were made to obtain this access. LOP extended the deadline for completing the investigation on the bank's property to 6/21/11 because additional access negotiations with the bank are necessary. LOP indicated it will open a new case (Case #550206) for the waste oil contamination, but expected the previously approved work for the waste oil contamination to be completed by 6/21/11.

Action Type: Other Regulatory Actions
Action: Staff Letter - #20110223
Action Date: 2/23/2011
Received Issue Date: 2/23/2011
Doc Link: https://geotracker.waterboards.ca.gov/view_documents?global_id=T0608100579&enforcement_id=6078711&temptable=ENFORCEMENT
Title Description Comments:

LOP directed First National Bank to complete an access agreement with Antea Group to allow them assess groundwater on bank property. LOP indicated it will name the bank as an RP to perform the work if Antea can demonstrate their attempts to obtain access were reasonable and prompt.

Action Type: Other Regulatory Actions
Action: Email Correspondence
Action Date: 2/14/2011
Received Issue Date: 2/14/2011
Doc Link: https://geotracker.waterboards.ca.gov/view_documents?global_id=T0608100579&enforcement_id=6516610&temptable=ENFORCEMENT
Title Description Comments:

Email Correspondences

Action Type: Other Regulatory Actions
Action: Technical Correspondence / Assistance / Other - #20110123
Action Date: 1/23/2011
Received Issue Date: 1/23/2011
Doc Link: https://geotracker.waterboards.ca.gov/view_documents?global_id=T0608100579&enforcement_id=6109479&temptable=ENFORCEMENT
Title Description Comments:

LOP staff email responding to consultant's upload of a well destruction workplan. LOP did not consider upload necessary.

Action Type: Other Regulatory Actions
Action: Technical Correspondence / Assistance / Other
Action Date: 1/10/2011
Received Issue Date: 1/10/2011
Doc Link: https://geotracker.waterboards.ca.gov/view_documents?global_id=T0608100579&enforcement_id=6516604&temptable=ENFORCEMENT
Title Description Comments:

Returned Postage

Action Type: Response Requested - Other
Action: Correspondence
Action Date: 12/31/2010
Received Issue Date:
Doc Link:
Title Description Comments:

Provide Chevron PM contact information

Action Type: Other Regulatory Actions
Action: Staff Letter - #20101214
Action Date: 12/14/2010
Received Issue Date: 12/14/2010
Doc Link: https://geotracker.waterboards.ca.gov/view_documents?global_id=T0608100579&enforcement_id=6071792&temptable=ENFORCEMENT
Title Description Comments:

LOP comments on 8/9/10 case closure summary and 8/10/10 companion letter requesting case closure. LOP staff required RP to implement tasks conditionlly approved in 4/26/10 letter with the following modifications: 1) ok to drill one boring on bank property instead of the two proposed in the approved 7/2/09 workplan and 2) ok to drill one boring to sample groundwater in the storm drain backfill instead of the two proposed immediately NW of the storm drain in the approved 7/2/09 workplan. LOP extended the 11/4/10 work completion deadline to 4/13/11.

Action Type: Other Regulatory Actions
Action: Staff Letter - #20101122
Action Date: 11/22/2010
Received Issue Date: 11/22/2010
Doc Link: https://geotracker.waterboards.ca.gov/view_documents?global_id=T0608100579&enforcement_id=6070235&temptable=ENFORCEMENT
Title Description Comments:

LOP informs Chevron they are the legal RP by virtue of acquiring Unocal Corporation

Action Type: Response Requested - Reports
Action: Monitoring Report - Annually
Action Date: 5/15/2010
Received Issue Date: 5/25/2010
Doc Link: https://geotracker.waterboards.ca.gov/view_documents_all?global_id=T0608100579&doc_id=5692875
Title Description Comments:

1Q10 GW Monitoring - Includes status of offsite access negotiations

Action Type: Other Regulatory Actions
Action: Staff Letter - #20100426
Action Date: 4/26/2010
Received Issue Date: 4/26/2010
Doc Link: https://geotracker.waterboards.ca.gov/view_documents?global_id=T0608100579&enforcement_id=6049225&temptable=ENFORCEMENT
Title Description Comments:

LOP conditionally approved 7/2/09 workplan. Also required RP to analyze groundwater from MW-2 for SVOCs if TPH concentrations return to pre-April 2008 levels (>~3,000 ug/l) and to incorporate pertinent info from LUFT Case #550198 into future reports.

Action Type: Other Regulatory Actions
Action: Technical Correspondence / Assistance / Other
Action Date: 10/21/2009
Received Issue Date: 10/21/2009
Doc Link: https://geotracker.waterboards.ca.gov/view_documents?global_id=T0608100579&enforcement_id=6516603&temptable=ENFORCEMENT
Title Description Comments:

GPP Memo to File

Action Type: Other Regulatory Actions
Action: Technical Correspondence / Assistance / Other
Action Date: 10/13/2009
Received Issue Date: 10/13/2009
Doc Link: https://geotracker.waterboards.ca.gov/view_documents?global_id=T0608100579&enforcement_id=6516600&temptable=ENFORCEMENT
Title Description Comments:

Notice of Change in Contact Information

Action Type: Other Regulatory Actions
Action: Staff Letter - #20090723
Action Date: 7/23/2009
Received Issue Date: 7/23/2009
Doc Link: https://geotracker.waterboards.ca.gov/view_documents?global_id=T0608100579&enforcement_id=6023070&temptable=ENFORCEMENT
Title Description Comments:

SWRCB Resolution 2009-042 letter

Action Type: Response Requested - Workplans
Action: Soil and Water Investigation Workplan
Action Date: 7/3/2009
Received Issue Date: 7/2/2009
Doc Link: https://geotracker.waterboards.ca.gov/view_documents_all?global_id=T0608100579&doc_id=5626931
Title Description Comments:

- Workplan dated 7/2/09. Consultant elected to first drill borings to evaluate potential limits of excavation.

Action Type: Response Requested - Workplans
Action: Corrective Action Plan / Remedial Action Plan
Action Date: 7/3/2009
Received Issue Date:
Doc Link:
Title Description Comments:

Remedial Screening Analysis - Screening Analysis is not required if soil excavation surrounding MW-2 is proposed in the assessment workplan

Action Type: Other Regulatory Actions
Action: Technical Correspondence / Assistance / Other
Action Date: 7/1/2009
Received Issue Date: 7/1/2009
Doc Link: https://geotracker.waterboards.ca.gov/view_documents?global_id=T0608100579&enforcement_id=6516602&temptable=ENFORCEMENT
Title Description Comments:

Morrow Surveying (MS) and GeoTracker Issues

Action Type: Response Requested - Reports
Action: Monitoring Report - Annually
Action Date: 5/15/2009
Received Issue Date: 5/7/2009
Doc Link: https://geotracker.waterboards.ca.gov/view_documents_all?global_id=T0608100579&doc_id=5644617
Title Description Comments:

1Q09 GW Monitoring

Action Type: Response Requested - Other
Action: Electronic Reporting Submittal Due
Action Date: 1/16/2009
Received Issue Date: 12/11/2008
Doc Link:
Title Description Comments:

Correct GeoMap 7165 and potentially GeoZ 2078 - Corrected GeoMap was uploaded 12/11/08. RP considered GeoZ file ok, but elected to resurvey wells on 8/4/06.

Action Type: Other Regulatory Actions
Action: Staff Letter - #20081217
Action Date: 12/17/2008
Received Issue Date: 12/17/2008
Doc Link: https://geotracker.waterboards.ca.gov/view_documents?global_id=T0608100579&enforcement_id=5996836&temptable=ENFORCEMENT
Title Description Comments:

LOP comments on 6/19/08 report. Required workplan to evaluate effect of subsurface utilities on plume extent, propose assessment on bank property, evaluate discrepancy between SB-8 and SB-8A, and propose mitigation of waste oil or preparation of Remedial Screening Analysis. Also required correction to GeoMap 7165 and potentially GeoZ 2078. Required RP to document all interaction to obtain offsite access from bank.

Action Type: Response Requested - Reports
Action: Soil and Water Investigation Report
Action Date: *6/19/2008
Received Issue Date: 6/19/2008

Doc Link: https://geotracker.waterboards.ca.gov/view_documents_all?global_id=T0608100579&doc_id=5582931
Title Description Comments:

Implementation of 4/27/07 workplan - Report dated 6/19/08. LOP had to deny GeoMap because showed two locations for SB-10.

Action Type: Response Requested - Reports
Action: Monitoring Report - Annually
Action Date: 5/15/2008
Received Issue Date: 8/11/2008
Doc Link:
Title Description Comments:

1Q08 GW Monitoring - GeoWell uploaded on 5/14/08 was denied and corrected file not uploaded until 8/11/08

Action Type: Other Regulatory Actions
Action: Staff Letter
Action Date: 2/26/2008
Received Issue Date: 2/26/2008
Doc Link: https://geotracker.waterboards.ca.gov/view_documents?global_id=T0608100579&enforcement_id=6516598&temptable=ENFORCEMENT
Title Description Comments:

LOP Approval of Extension Request

Action Type: Other Regulatory Actions
Action: Staff Letter - #20080226
Action Date: 2/26/2008
Received Issue Date: 2/26/2008
Doc Link:
Title Description Comments:

LOP extended deadline listed in 7/16/07 workplan approval letter and 11/15/07 extension letter to 6/19/08

Action Type: Response Requested - Other
Action: Other Report / Document
Action Date: 1/23/2008
Received Issue Date: 1/23/2008
Doc Link: https://geotracker.waterboards.ca.gov/view_documents_all?global_id=T0608100579&doc_id=6084789
Title Description Comments:

Due Diligence Site Assessment Report

Action Type: Other Regulatory Actions
Action: Technical Correspondence / Assistance / Other
Action Date: 12/10/2007
Received Issue Date: 12/10/2007
Doc Link: https://geotracker.waterboards.ca.gov/view_documents?global_id=T0608100579&enforcement_id=6516615&temptable=ENFORCEMENT
Title Description Comments:

Permits

Action Type: Other Regulatory Actions
Action: Staff Letter - #20071115
Action Date: 11/15/2007
Received Issue Date: 11/15/2007
Doc Link:
Title Description Comments:

LOP extended deadline listed in 7/16/07 workplan approval letter to 02/20/2008

Action Type: Other Regulatory Actions
Action: Technical Correspondence / Assistance / Other
Action Date: 11/15/2007

Received Issue Date: 11/15/2007
Doc Link: https://geotracker.waterboards.ca.gov/view_documents?global_id=T0608100579&enforcement_id=6516607&temptable=ENFORCEMENT
Title Description Comments:

Email Correspondences 2007 - 2010

Action Type: Other Regulatory Actions
Action: Staff Letter
Action Date: 11/15/2007
Received Issue Date: 11/15/2007
Doc Link: https://geotracker.waterboards.ca.gov/view_documents?global_id=T0608100579&enforcement_id=6516597&temptable=ENFORCEMENT
Title Description Comments:

LOP Response to Offsite Access Negotiations and Extension Request

Action Type: Other Regulatory Actions
Action: Technical Correspondence / Assistance / Other
Action Date: 11/6/2007
Received Issue Date: 11/6/2007
Doc Link: https://geotracker.waterboards.ca.gov/view_documents?global_id=T0608100579&enforcement_id=6516595&temptable=ENFORCEMENT
Title Description Comments:

Progress of Offsite Access and Extension Request

Action Type: Response Requested - Other
Action: Electronic Reporting Submittal Due
Action Date: 9/16/2007
Received Issue Date: 1/28/2008
Doc Link:
Title Description Comments:

Electronic Reporting Submittal - Revision of FPN of 9/25/06 SB-7 on Confirm #s 1032, 4916, and 5390 and uploading of SB-7 GeoBore file that pertains to site. Soft deadline (assumed 60 days reasonable). NOTE: uploaded log for 2/28/06 SB-7 on 7/9/07

Action Type: Other Regulatory Actions
Action: Staff Letter - #20070716
Action Date: 7/16/2007
Received Issue Date: 7/16/2007
Doc Link:
Title Description Comments:

LOP comments on 10/9/06 assessment report and 4/27/07 workplan. LOP conditionally approved workplan. Required RP to correct field point name for one of the two SB-7 borings.

Action Type: Other Regulatory Actions
Action: Staff Letter
Action Date: 7/16/2007
Received Issue Date: 7/16/2007
Doc Link: https://geotracker.waterboards.ca.gov/view_documents?global_id=T0608100579&enforcement_id=6516592&temptable=ENFORCEMENT
Title Description Comments:

LOP Staff Comments on Site Characterization Report and Work Plan

Action Type: Response Requested - Reports
Action: Monitoring Report - Annually
Action Date: 5/15/2007
Received Issue Date: 5/14/2007
Doc Link:
Title Description Comments:

1Q07 GW Monitoring

Action Type: Other Regulatory Actions
Action: Technical Correspondence / Assistance / Other
Action Date: 11/1/2006
Received Issue Date: 11/1/2006
Doc Link: https://geotracker.waterboards.ca.gov/view_documents?global_id=T0608100579&enforcement_id=6516591&temptable=ENFORCEMENT
Title Description Comments:

Administrative, Correspondences, Funding, Notes, and Permits Prior to 2006

Action Type: Response Requested - Reports
Action: Soil and Water Investigation Report
Action Date: *10/9/2006
Received Issue Date: 10/9/2006
Doc Link:
Title Description Comments:

Implementation of 8/10/05 workplan - Report dated 10/9/06

Action Type: Other Regulatory Actions
Action: Staff Letter - #20060718
Action Date: 7/18/2006
Received Issue Date: 7/18/2006
Doc Link:
Title Description Comments:

LOP suggested relocating proposed SB4 through SB6 to work around delays in obtaining offsite access. Extended completion deadline of assessment to 10/9/2006.

Action Type: Other Regulatory Actions
Action: Staff Letter - #20060710
Action Date: 7/10/2006
Received Issue Date: 7/10/2006
Doc Link:
Title Description Comments:

LOP letter to offsite property owner requesting cooperation in granting access for assessment

Action Type: Other Regulatory Actions
Action: Staff Letter - #20060619
Action Date: 6/19/2006
Received Issue Date: 6/19/2006
Doc Link:
Title Description Comments:

LOP email approving request to reduce groundwater monitoring frequency to annual

Action Type: Response Requested - Reports
Action: Monitoring Report - Semi-Annually
Action Date: 5/15/2006
Received Issue Date: 5/12/2006
Doc Link:
Title Description Comments:

1Q06 GW Monitoring

Action Type: Response Requested - Other
Action: Electronic Reporting Submittal Due
Action Date: 1/5/2006
Received Issue Date: 12/27/2005
Doc Link:
Title Description Comments:

Electronic Reporting Submittal - Upload current GeoMap and correct version of GeoWell #1767

Action Type: Other Regulatory Actions
Action: Staff Letter - #20051205
Action Date: 12/5/2005
Received Issue Date: 12/5/2005
Doc Link:
Title Description Comments:

LOP comment on 8/10/05 workplan and 7/13/05 and 11/14/05 groundwater monitoring reports. Conditionally approved 8/10/05 workplan and required upload of current GeoMap and correction to GeoWell #1767

Action Type: Response Requested - Reports
Action: Monitoring Report - Semi-Annually
Action Date: 11/14/2005
Received Issue Date: 11/15/2005
Doc Link:
Title Description Comments:

3Q05 GW Monitoring

Action Type: Response Requested - Other
Action: Other Report / Document
Action Date: 8/10/2005
Received Issue Date: 8/15/2005
Doc Link:
Title Description Comments:

Subsurface utility survey - Included in 8/10/05 workplan

Action Type: Response Requested - Workplans
Action: Soil and Water Investigation Workplan
Action Date: 8/10/2005
Received Issue Date: 8/15/2005
Doc Link:
Title Description Comments:

Soil and Water Investigation Workplan - Workplan dated 8/10/05

Action Type: Response Requested - Other
Action: Other Report / Document
Action Date: 8/10/2005
Received Issue Date: 8/15/2005
Doc Link:
Title Description Comments:

Letter discussing wells near former w.o. UST and screened interval of MW-1 through MW-3, including tables summarizing NAPL recovery and soil and gw data - Included in 8/10/05 workplan

Action Type: Response Requested - Other
Action: Electronic Reporting Submittal Due
Action Date: 8/10/2005
Received Issue Date: 8/10/2005
Doc Link:
Title Description Comments:

Electronic Reporting Submittal - Survey of well location and casing elevation and uploading of GeoXYZ to Geotracker

Action Type: Response Requested - Reports
Action: Monitoring Report - Semi-Annually
Action Date: 5/16/2005
Received Issue Date: 7/18/2005
Doc Link:
Title Description Comments:

1Q05 GW Monitoring

Action Type: Other Regulatory Actions
Action: Staff Letter - #20050504
Action Date: 5/4/2005
Received Issue Date: 5/4/2005
Doc Link:
Title Description Comments:

LOP reviewed case file for site closure. Required workplan for additional assessment; letter identifying location, construction, and use of wells near former w.o. UST; determination of screened interval of MW-1 through MW-3; tables summarizing NAPL removal and soil and gw data; performance of subsurface utility survey; re-survey of monitoring wells; and removal of obstruction from MW-4

Action Type: Response Requested - Reports
Action: Monitoring Report - Semi-Annually
Action Date: 11/15/2004
Received Issue Date: 11/22/2004
Doc Link:
Title Description Comments:

3Q04 GW Monitoring

Action Type: Response Requested - Other
Action: Other Report / Document
Action Date: 11/15/2004
Received Issue Date: 11/15/2004
Doc Link: https://geotracker.waterboards.ca.gov/view_documents_all?global_id=T0608100579&doc_id=6084791
Title Description Comments:

Historical Reports Prior to 2006

Action Type: Other Regulatory Actions
Action: Staff Letter - #20011210
Action Date: 12/10/2001
Received Issue Date: 12/10/2001
Doc Link:
Title Description Comments:

LOP reduced groundwater monitoring frequency to semi-annual (1st and 3rd quarter)

Action Type: Cleanup Action
Action: Pump & Treat (P&T) Groundwater
Action Date: 3/13/2000
Received Issue Date:
Doc Link:
Title Description Comments:

Pumped approximately 7,500 gallons of groundwater from the fuel UST cavity for manway construction

Action Type: Leak Action
Action: Leak Discovery
Action Date: 9/8/1987
Received Issue Date:
Doc Link:
Title Description Comments:

Action Type: Notices
Action: Notice of Responsibility - #19870811
Action Date: 8/11/1987
Received Issue Date: 8/11/1987
Doc Link:
Title Description Comments:

Naming of Responsible Party

Action Type: Leak Action
Action: Leak Reported
Action Date: 8/11/1987
Received Issue Date:
Doc Link:
Title Description Comments:

Action Type: Cleanup Action
Action: Excavation
Action Date: 8/3/1987
Received Issue Date:
Doc Link:
Title Description Comments:

Excavated an unreported volume of soil from the fuel UST cavity to a depth of 12 fbg

Action Type: Cleanup Action
Action: Pump & Treat (P&T) Groundwater
Action Date: 8/3/1987
Received Issue Date:
Doc Link:
Title Description Comments:

Pumped an unreporteed volume of water from the fuel UST cavity. Sheen/NAPL reported on the water.

Action Type: Enforcement - Other
Action: UNK
Action Date:
Received Issue Date:
Doc Link:
Title Description Comments:

GeoTracker Search - Site Maps (as of October 16, 2023)

Submitted: 11/10/2011
Submitted By: ANTEA GROUP (RP)
Title: GEO_BORE (SB-17)
Link: https://geotracker.waterboards.ca.gov/esi/uploads/geo_bore/8466931939/T0608100579.PDF

Submitted: 9/13/2011
Submitted By: ANTEA GROUP (RP)
Title: GEO_BORE (SB-14)
Link: https://geotracker.waterboards.ca.gov/esi/uploads/geo_bore/3677825212/T0608100579.PDF

Submitted: 9/13/2011
Submitted By: ANTEA GROUP (RP)
Title: GEO_MAP
Link: https://geotracker.waterboards.ca.gov/esi/uploads/geo_map/1822483837/T0608100579.PDF

Submitted: 9/13/2011
Submitted By: ANTEA GROUP (RP)
Title: GEO_BORE (SB-15)
Link: https://geotracker.waterboards.ca.gov/esi/uploads/geo_bore/6691375017/T0608100579.PDF

Submitted: 9/13/2011
Submitted By: ANTEA GROUP (RP)
Title: GEO_BORE (SB-13)
Link: https://geotracker.waterboards.ca.gov/esi/uploads/geo_bore/9408533751/T0608100579.PDF

Submitted: 9/13/2011
Submitted By: ANTEA GROUP (RP)
Title: GEO_BORE (SB-16)

Link: https://geotracker.waterboards.ca.gov/esi/uploads/geo_bore/7915801286/T0608100579.PDF

Submitted: 9/13/2011
Submitted By: ANTEA GROUP (RP)
Title: GEO_BORE (SB-18)
Link: https://geotracker.waterboards.ca.gov/esi/uploads/geo_bore/1997843444/T0608100579.PDF

Submitted: 4/15/2009
Submitted By: STANTEC (CONTRACTOR)
Title: GEO_MAP
Link: https://geotracker.waterboards.ca.gov/esi/uploads/geo_map/1193915128/T0608100579.PDF

Submitted: 12/11/2008
Submitted By: STANTEC (CONTRACTOR)
Title: GEO_MAP
Link: https://geotracker.waterboards.ca.gov/esi/uploads/geo_map/4783936023/T0608100579.PDF

Submitted: 6/19/2008
Submitted By: STANTEC (CONTRACTOR)
Title: GEO_BORE (SB-9)
Link: https://geotracker.waterboards.ca.gov/esi/uploads/geo_bore/4078734457/T0608100579.pdf

Submitted: 6/19/2008
Submitted By: STANTEC (CONTRACTOR)
Title: GEO_BORE (MW-9)
Link: https://geotracker.waterboards.ca.gov/esi/uploads/geo_bore/4831435263/T0608100579.pdf

Submitted: 6/19/2008
Submitted By: STANTEC (CONTRACTOR)
Title: GEO_BORE (SB-10)
Link: https://geotracker.waterboards.ca.gov/esi/uploads/geo_bore/9546629965/T0608100579.pdf

Submitted: 6/19/2008
Submitted By: STANTEC (CONTRACTOR)
Title: GEO_BORE (SB-8A)
Link: https://geotracker.waterboards.ca.gov/esi/uploads/geo_bore/2604383707/T0608100579.pdf

Submitted: 6/19/2008
Submitted By: STANTEC (CONTRACTOR)
Title: GEO_BORE (SB-11)
Link: https://geotracker.waterboards.ca.gov/esi/uploads/geo_bore/7771925985/T0608100579.pdf

Submitted: 6/19/2008
Submitted By: STANTEC (CONTRACTOR)
Title: GEO_BORE (MW-10)
Link: https://geotracker.waterboards.ca.gov/esi/uploads/geo_bore/6843046426/T0608100579.pdf

Submitted: 6/19/2008
Submitted By: STANTEC (CONTRACTOR)
Title: GEO_BORE (SB-12)
Link: https://geotracker.waterboards.ca.gov/esi/uploads/geo_bore/7821749627/T0608100579.pdf

Submitted: 1/28/2008
Submitted By: STANTEC (CONTRACTOR)
Title: GEO_MAP
Link: https://geotracker.waterboards.ca.gov/esi/uploads/geo_map/4254745304/T0608100579.pdf

Submitted: 1/25/2008
Submitted By: STANTEC (CONTRACTOR)
Title: GEO_BORE (SB-7A)
Link: https://geotracker.waterboards.ca.gov/esi/uploads/geo_bore/3612887322/T0608100579.pdf

Submitted: 7/9/2007
Submitted By: STANTEC (CONTRACTOR)
Title: GEO_BORE (SB-7)
Link: https://geotracker.waterboards.ca.gov/esi/uploads/geo_bore/5144422769/T0608100579.pdf

Submitted: 10/9/2006
Submitted By: STANTEC (CONTRACTOR)

Title: GEO_BORE (SB-1)
Link: https://geotracker.waterboards.ca.gov/esi/uploads/geo_bore/1762359440/T0608100579.pdf

Submitted: 10/9/2006
Submitted By: STANTEC (CONTRACTOR)
Title: GEO_BORE (SB-2)
Link: https://geotracker.waterboards.ca.gov/esi/uploads/geo_bore/2706515252/T0608100579.pdf

Submitted: 10/9/2006
Submitted By: STANTEC (CONTRACTOR)
Title: GEO_BORE (SB-6)
Link: https://geotracker.waterboards.ca.gov/esi/uploads/geo_bore/4784560978/T0608100579.pdf

Submitted: 10/9/2006
Submitted By: STANTEC (CONTRACTOR)
Title: GEO_BORE (SB-4)
Link: https://geotracker.waterboards.ca.gov/esi/uploads/geo_bore/7596923649/T0608100579.pdf

Submitted: 10/9/2006
Submitted By: STANTEC (CONTRACTOR)
Title: GEO_BORE (SB-8)
Link: https://geotracker.waterboards.ca.gov/esi/uploads/geo_bore/1785215079/T0608100579.pdf

Submitted: 10/9/2006
Submitted By: STANTEC (CONTRACTOR)
Title: GEO_BORE (SB-3)
Link: https://geotracker.waterboards.ca.gov/esi/uploads/geo_bore/1677000284/T0608100579.pdf

Submitted: 10/9/2006
Submitted By: STANTEC (CONTRACTOR)
Title: GEO_BORE (SB-5)
Link: https://geotracker.waterboards.ca.gov/esi/uploads/geo_bore/8105512857/T0608100579.pdf

Submitted: 12/27/2005
Submitted By: STANTEC (CONTRACTOR)
Title: GEO_MAP
Link: https://geotracker.waterboards.ca.gov/esi/uploads/geo_map/5189192056/T0608100579.pdf

Submitted: 6/7/2002
Submitted By: DEANNA HARDING (CONTRACTOR)
Title: GEO_MAP
Link: https://geotracker.waterboards.ca.gov/esi/uploads/geo_map/1661893546/T0608100579.pdf

GeoTracker Search - Documents (as of October 16, 2023)

Document Type: Site Documents **Document Date:** 10/21/2014
Type: OTHER REPORT / DOCUMENT **Submitted:**
Submitted By: ROBERT MALLICK (REGULATOR)
Title: RESULTS OF ANALYSES FOR SAMPLES RETURNED FROM LABORATORY
Title Link: https://geotracker.waterboards.ca.gov/view_documents?global_id=T0608100579&document_id=6084790

Document Type: Site Documents **Document Date:** 7/17/2014
Type: TECHNICAL CORRESPONDENCE / ASSISTANCE / OTHER **Submitted:**
Submitted By: ROBERT MALLICK (REGULATOR)
Title: GPP FIELD NOTES
Title Link: https://geotracker.waterboards.ca.gov/view_documents?global_id=T0608100579&enforcement_id=6516619

Document Type: Site Documents **Document Date:** 4/16/2012
Type: CLOSURE/NO FURTHER ACTION LETTER **Submitted:**
Submitted By: DENO MILANO (REGULATOR)
Title: CASE CLOSURE LETTER, BUILDING DEPARTMENT NOTIFICATION LETTER, AND CASE CLOSURE SUMMARY AND MEMORANDUM
Title Link: https://geotracker.waterboards.ca.gov/view_documents?global_id=T0608100579&enforcement_id=6119828

Document Type: Site Documents **Document Date:** 4/4/2012
Type: WELL DESTRUCTION REPORT **Submitted:**
Submitted By: ANTEA GROUP (RP)

Title: WELL DESTRUCTION REPORT (4/4/12)
Title Link: https://geotracker.waterboards.ca.gov/esi/uploads/geo_report/4468428850/T0608100579.PDF

Document Type: Site Documents **Document Date:** 1/30/2012
Type: STAFF LETTER **Submitted:**
Submitted By: DENO MILANO (REGULATOR)
Title: LOP STAFF REVIEW OF UNSOLICITED 1/23/12 WELL DESTRUCTION AND REPLACEMENT WORKPLAN. LOP DID NOT CONSIDER WORKPLAN NECESSARY, BUT CONDITIONALLY APPROVED THE WORKPLAN. WORK COMPLETION DEADLINE WAS ESTABLISHED IN LOP 12/15/11 LETTER.
Title Link: https://geotracker.waterboards.ca.gov/view_documents?global_id=T0608100579&enforcement_id=6112155

Document Type: Site Documents **Document Date:** 1/23/2012
Type: WELL DESTRUCTION REPORT **Submitted:**
Submitted By: ANTEA GROUP (RP)
Title: WELL DESTRUCTION WORKPLAN (1/23/12)
Title Link: https://geotracker.waterboards.ca.gov/esi/uploads/geo_report/4922164201/T0608100579.PDF

Document Type: Site Documents **Document Date:** 12/15/2011
Type: STAFF LETTER **Submitted:**
Submitted By: DENO MILANO (REGULATOR)
Title: LOP STAFF DIRECTS RP TO DESTROY MONITORING WELLS. LOP INDICATES IT MAY BE PRUDENT TO INSTALL DURING THIS WORK A PROPERLY CONSTRUCTED REPLACEMENT WELL NEAR MW-2 TO MONITOR THE WASTE OIL RELEASE (ASSOCIATED CASE #550206).
Title Link: https://geotracker.waterboards.ca.gov/view_documents?global_id=T0608100579&enforcement_id=6106301

Document Type: Site Documents **Document Date:** 11/10/2011
Type: NOTIFICATION - PUBLIC NOTICE OF CASE CLOSURE **Submitted:**
Submitted By: DENO MILANO (REGULATOR)
Title: LOP STAFF NOTIFY PROPERTY OWNER'S REPRESENTATIVE OF CASE CLOSURE RECOMMENDATION (30 DAY COMMENT PERIOD)
Title Link: https://geotracker.waterboards.ca.gov/view_documents?global_id=T0608100579&enforcement_id=6103773

Document Type: Site Documents **Document Date:** 11/9/2011
Type: STAFF LETTER **Submitted:**
Submitted By: DENO MILANO (REGULATOR)
Title: LOP STAFF COMMENTS ON 11/4/2011 LETTER. LOP STAFF RE-ITERATED THAT A CASE CLOSURE LETTER CANNOT BE ISSUED UNTIL A CORRECT VERSION OF THE DENIED GEOBORE FILE FOR SB-17 IS UPLOADED TO GEOTRACKER.
Title Link: https://geotracker.waterboards.ca.gov/view_documents?global_id=T0608100579&enforcement_id=6103745

Document Type: Site Documents **Document Date:** 11/4/2011
Type: REQUEST FOR CLOSURE **Submitted:**
Submitted By: ANTEA GROUP (RP)
Title: NOTIFICATION OF GEOTRACKER UPLOADS AND REQUEST FOR CLOSURE (11/4/11)
Title Link: https://geotracker.waterboards.ca.gov/esi/uploads/geo_report/4114963591/T0608100579.PDF

Document Type: Site Documents **Document Date:** 10/19/2011
Type: TECHNICAL CORRESPONDENCE / ASSISTANCE / OTHER **Submitted:**
Submitted By: DENO MILANO (REGULATOR)
Title: LOP STAFF EMAIL REITERATING CASE CANNOT BE CLOSED UNTIL A CORRECT VERSION OF THE SB-17 GEOBORE FILE IS UPLOADED TO GEOTRACKER
Title Link: https://geotracker.waterboards.ca.gov/view_documents?global_id=T0608100579&enforcement_id=6101204

Document Type: Site Documents **Document Date:** 9/21/2011
Type: TECHNICAL CORRESPONDENCE / ASSISTANCE / OTHER **Submitted:**
Submitted By: ROBERT MALLICK (REGULATOR)
Title: GPP CLOSURE CHECKLIST
Title Link: https://geotracker.waterboards.ca.gov/view_documents?global_id=T0608100579&enforcement_id=6516590

Document Type: Site Documents **Document Date:** 9/20/2011
Type: CORRESPONDENCE **Submitted:**
Submitted By: ANTEA GROUP (RP)
Title: WITHDRAWAL OF CASE CLOSURE PETITION (9/20/11)
Title Link: https://geotracker.waterboards.ca.gov/esi/uploads/geo_report/7123524487/T0608100579.PDF

Document Type: Site Documents **Document Date:** 9/7/2011
Type: STAFF LETTER **Submitted:**

Submitted By: DENO MILANO (REGULATOR)
Title: LOP COMMENTS ON 6/16/11 ASSESSMENT REPORT. LOP INDICATED IT WILL PREPARE A CASE CLOSURE SUMMARY FOR STATE REVIEW FOR CASE #550004 WHEN REQUIRED FILES ARE UPLOADED TO GEOTRACKER. LOP INDICATED WHY IT COULD NOT SUPPORT CLOSURE OF ASSOCIATED CASE #550206 AND REQUIRED RP TO: 1) ADDITIONALLY GAUGE MW-2 DURING THE 3RD QUARTER; 2) RE-PERFORM THE WASTE OIL ASSESSMENT PORTION OF THE WORK IN ACCORDANCE WITH THE APPROVED 7/2/09 WORKPLAN; 3) IDENTIFY THE NEAREST SURFACE WATER BODY RECEIVING THE STORM DRAIN EFFLUENT; AND 4) UPLOAD THE INVESTIGATION GEOTRACKER FILES FROM CASE #550004 TO ASSOCIATED CASE #550206.
Title Link: https://geotracker.waterboards.ca.gov/view_documents?global_id=T0608100579&enforcement_id=6097906

Document Type: Site Documents **Document Date:** 8/26/2011
Type: RESPOND TO PETITION **Submitted:**
Submitted By: DENO MILANO (REGULATOR)
Title: SWRCB LETTER REQUIRING LOP TO RESPOND TO CLOSURE PETITION - REGULATOR RESPONSE
Title Link: https://geotracker.waterboards.ca.gov/view_documents?global_id=T0608100579&document_id=5722613

Document Type: Site Documents **Document Date:** 8/26/2011
Type: TECHNICAL CORRESPONDENCE / ASSISTANCE / OTHER **Submitted:**
Submitted By: ROBERT MALLICK (REGULATOR)
Title: SWRCB PETITION FOR CLOSURE REVIEW OF UST CASE
Title Link: https://geotracker.waterboards.ca.gov/view_documents?global_id=T0608100579&enforcement_id=6516605

Document Type: Site Documents **Document Date:** 6/17/2011
Type: REQUEST FOR CLOSURE **Submitted:**
Submitted By: ANTEA GROUP (RP)
Title: LETTER TO STATE REQUESTING CASE CLOSURE (5/17/10; SIC)
Title Link: https://geotracker.waterboards.ca.gov/esi/uploads/geo_report/6215157926/T0608100579.PDF

Document Type: Site Documents **Document Date:** 6/17/2011
Type: SITE ASSESSMENT REPORT **Submitted:**
Submitted By: ANTEA GROUP (RP)
Title: SITE ASSESSMENT REPORT (6/16/11)
Title Link: https://geotracker.waterboards.ca.gov/esi/uploads/geo_report/6914014458/T0608100579.PDF

Document Type: Site Documents **Document Date:** 5/10/2011
Type: STAFF LETTER **Submitted:**
Submitted By: DENO MILANO (REGULATOR)
Title: LOP COMMENTS ON 4/29/11 GROUNDWATER MONITORING REPORT
Title Link: https://geotracker.waterboards.ca.gov/view_documents?global_id=T0608100579&enforcement_id=6086331

Document Type: Monitoring Reports **Document Date:** 4/29/2011
Type: MONITORING REPORT - ANNUALLY **Submitted:**
Submitted By: ANTEA GROUP (RP)
Title: 1Q11 GROUNDWATER MONITORING REPORT
Title Link: https://geotracker.waterboards.ca.gov/esi/uploads/geo_report/2488520324/T0608100579.PDF

Document Type: Site Documents **Document Date:** 2/23/2011
Type: STAFF LETTER **Submitted:**
Submitted By: DENO MILANO (REGULATOR)
Title: LOP COMMENTS ON 1/14/11 LETTER. LOP INDICATED IT WILL DIRECT FIRST NATIONAL BANK (FNB) TO COMPLETE A REASONABLE ACCESS AGREEMENT WITH ANTEA GROUP BY 4/30/11 AND WILL NAME FNB AS AN RP IF ANTEA CAN DEMONSTRATE REASONABLE ATTEMPTS WERE MADE TO OBTAIN THIS ACCESS. LOP EXTENDED THE DEADLINE FOR COMPLETING THE INVESTIGATION ON THE BANK'S PROPERTY TO 6/21/11 BECAUSE ADDITIONAL ACCESS NEGOTIATIONS WITH THE BANK ARE NECESSARY. LOP INDICATED IT WILL OPEN A NEW CASE (CASE #550206) FOR THE WASTE OIL CONTAMINATION, BUT EXPECTED THE PREVIOUSLY APPROVED WORK FOR THE WASTE OIL CONTAMINATION TO BE COMPLETED BY 6/21/11.
Title Link: https://geotracker.waterboards.ca.gov/view_documents?global_id=T0608100579&enforcement_id=6078709

Document Type: Site Documents **Document Date:** 2/23/2011
Type: STAFF LETTER **Submitted:**
Submitted By: DENO MILANO (REGULATOR)
Title: LOP DIRECTED FIRST NATIONAL BANK TO COMPLETE AN ACCESS AGREEMENT WITH ANTEA GROUP TO ALLOW THEM ASSESS GROUNDWATER ON BANK PROPERTY. LOP INDICATED IT WILL NAME THE BANK AS AN RP TO PERFORM THE WORK IF ANTEA CAN DEMONSTRATE THEIR ATTEMPTS TO OBTAIN ACCESS WERE REASONABLE AND PROMPT.
Title Link: https://geotracker.waterboards.ca.gov/view_documents?global_id=T0608100579&enforcement_id=6078711

Document Type: Site Documents **Document Date:** 2/14/2011
Type: EMAIL CORRESPONDENCE **Submitted:**
Submitted By: ROBERT MALLICK (REGULATOR)
Title: EMAIL CORRESPONDENCES
Title Link: https://geotracker.waterboards.ca.gov/view_documents?global_id=T0608100579&enforcement_id=6516610

Document Type: Site Documents **Document Date:** 1/23/2011
Type: TECHNICAL CORRESPONDENCE / ASSISTANCE / OTHER **Submitted:**
Submitted By: DENO MILANO (REGULATOR)
Title: LOP STAFF EMAIL RESPONDING TO CONSULTANT'S UPLOAD OF A WELL DESTRUCTION WORKPLAN. LOP DID NOT CONSIDER UPLOAD NECESSARY.
Title Link: https://geotracker.waterboards.ca.gov/view_documents?global_id=T0608100579&enforcement_id=6109479

Document Type: Site Documents **Document Date:** 1/14/2011
Type: OTHER REPORT / DOCUMENT **Submitted:**
Submitted By: ANTEA GROUP (RP)
Title: CLOSURE APPEAL NOTIFICATION (1/14/2011)
Title Link: https://geotracker.waterboards.ca.gov/esi/uploads/geo_report/8587968230/T0608100579.PDF

Document Type: Site Documents **Document Date:** 1/10/2011
Type: TECHNICAL CORRESPONDENCE / ASSISTANCE / OTHER **Submitted:**
Submitted By: ROBERT MALLICK (REGULATOR)
Title: RETURNED POSTAGE
Title Link: https://geotracker.waterboards.ca.gov/view_documents?global_id=T0608100579&enforcement_id=6516604

Document Type: Site Documents **Document Date:** 12/14/2010
Type: STAFF LETTER **Submitted:**
Submitted By: DENO MILANO (REGULATOR)
Title: LOP COMMENTS ON 8/9/10 CASE CLOSURE SUMMARY AND 8/10/10 COMPANION LETTER REQUESTING CASE CLOSURE. LOP STAFF REQUIRED RP TO IMPLEMENT TASKS CONDITIONLLY APPROVED IN 4/26/10 LETTER WITH THE FOLLOWING MODIFICATIONS: 1) OK TO DRILL ONE BORING ON BANK PROPERTY INSTEAD OF THE TWO PROPOSED IN THE APPROVED 7/2/09 WORKPLAN AND 2) OK TO DRILL ONE BORING TO SAMPLE GROUNDWATER IN THE STORM DRAIN BACKFILL INSTEAD OF THE TWO PROPOSED IMMEDIATELY NW OF THE STORM DRAIN IN THE APPROVED 7/2/09 WORKPLAN. LOP EXTENDED THE 11/4/10 WORK COMPLETION DEADLINE TO 4/13/11.
Title Link: https://geotracker.waterboards.ca.gov/view_documents?global_id=T0608100579&enforcement_id=6071792

Document Type: Site Documents **Document Date:** 11/22/2010
Type: STAFF LETTER **Submitted:**
Submitted By: DENO MILANO (REGULATOR)
Title: LOP INFORMS CHEVRON THEY ARE THE LEGAL RP BY VIRTUE OF ACQUIRING UNOCAL CORPORATION
Title Link: https://geotracker.waterboards.ca.gov/view_documents?global_id=T0608100579&enforcement_id=6070235

Document Type: Site Documents **Document Date:** 8/10/2010
Type: CORRESPONDENCE **Submitted:**
Submitted By: ANTEA GROUP (RP)
Title: LETTER REQUESTING LOP TO SUSPEND IMPLEMENTATION OF APPROVED 7/2/09 WORKPLAN AND SUBMITTAL OF REMEDIAL SCREENING ANALYSIS REQUIRED IN 12/17/08 LOP LETTER (8/10/10)
Title Link: https://geotracker.waterboards.ca.gov/esi/uploads/geo_report/9577523648/T0608100579.PDF

Document Type: Site Documents **Document Date:** 8/9/2010
Type: REQUEST FOR CLOSURE **Submitted:**
Submitted By: ANTEA GROUP (RP)
Title: CASE CLOSURE SUMMARY (8/9/10)
Title Link: https://geotracker.waterboards.ca.gov/esi/uploads/geo_report/9401044487/T0608100579.PDF

Document Type: Site Documents **Document Date:** 4/26/2010
Type: STAFF LETTER **Submitted:**
Submitted By: DENO MILANO (REGULATOR)
Title: LOP CONDITIONALLY APPROVED 7/2/09 WORKPLAN. ALSO REQUIRED RP TO ANALYZE GROUNDWATER FROM MW-2 FOR SVOCS IF TPH CONCENTRATIONS RETURN TO PRE-APRIL 2008 LEVELS (>~3,000 UG/L) AND TO INCORPORATE PERTINENT INFO FROM LUFT CASE #550198 INTO FUTURE REPORTS.
Title Link: https://geotracker.waterboards.ca.gov/view_documents?global_id=T0608100579&enforcement_id=6049225

Document Type: Monitoring Reports **Document Date:** 4/21/2010
Type: MONITORING REPORT - SEMI-ANNUALLY **Submitted:**
Submitted By: ANTEA GROUP (RP)

Title: 1Q10 GROUNDWATER MONITORING REPORT
Title Link: https://geotracker.waterboards.ca.gov/esi/uploads/geo_report/4441065490/T0608100579.PDF

Document Type: Site Documents **Document Date:** 10/21/2009
Type: TECHNICAL CORRESPONDENCE / ASSISTANCE / OTHER **Submitted:**
Submitted By: ROBERT MALLICK (REGULATOR)
Title: GPP MEMO TO FILE
Title Link: https://geotracker.waterboards.ca.gov/view_documents?global_id=T0608100579&enforcement_id=6516603

Document Type: Site Documents **Document Date:** 10/13/2009
Type: TECHNICAL CORRESPONDENCE / ASSISTANCE / OTHER **Submitted:**
Submitted By: ROBERT MALLICK (REGULATOR)
Title: NOTICE OF CHANGE IN CONTACT INFORMATION
Title Link: https://geotracker.waterboards.ca.gov/view_documents?global_id=T0608100579&enforcement_id=6516600

Document Type: Site Documents **Document Date:** 10/13/2009
Type: CORRESPONDENCE **Submitted:**
Submitted By: ANTEA GROUP (RP)
Title: CIVIL TRANSFER OF ENVIRONMENTAL LIABILITY TO DELTA/ANTEA GROUP (10/13/09)
Title Link: https://geotracker.waterboards.ca.gov/esi/uploads/geo_report/8179711878/T0608100579.PDF

Document Type: Site Documents **Document Date:** 7/23/2009
Type: STAFF LETTER **Submitted:**
Submitted By: DENO MILANO (REGULATOR)
Title: SWRCB RESOLUTION 2009-042 LETTER
Title Link: https://geotracker.waterboards.ca.gov/view_documents?global_id=T0608100579&enforcement_id=6023070

Document Type: Site Documents **Document Date:** 7/2/2009
Type: SOIL AND WATER INVESTIGATION WORKPLAN **Submitted:**
Submitted By: STANTEC (CONTRACTOR)
Title: WORKPLAN FOR ADDITIONAL ASSESSMENT (7/2/09)
Title Link: https://geotracker.waterboards.ca.gov/esi/uploads/geo_report/4431474983/T0608100579.PDF

Document Type: Site Documents **Document Date:** 7/1/2009
Type: TECHNICAL CORRESPONDENCE / ASSISTANCE / OTHER **Submitted:**
Submitted By: ROBERT MALLICK (REGULATOR)
Title: MORROW SURVEYING (MS) AND GEOTRACKER ISSUES
Title Link: https://geotracker.waterboards.ca.gov/view_documents?global_id=T0608100579&enforcement_id=6516602

Document Type: Monitoring Reports **Document Date:** 5/7/2009
Type: MONITORING REPORT - ANNUALLY **Submitted:**
Submitted By: STANTEC (CONTRACTOR)
Title: 1Q09 GROUNDWATER MONITORING REPORT
Title Link: https://geotracker.waterboards.ca.gov/esi/uploads/geo_report/1571596443/T0608100579.PDF

Document Type: Site Documents **Document Date:** 12/17/2008
Type: STAFF LETTER **Submitted:**
Submitted By: DENO MILANO (REGULATOR)
Title: LOP COMMENTS ON 6/19/08 REPORT. REQUIRED WORKPLAN TO EVALUATE EFFECT OF SUBSURFACE UTILITIES ON PLUME EXTENT, PROPOSE ASSESSMENT ON BANK PROPERTY, EVALUATE DISCREPANCY BETWEEN SB-8 AND SB-8A, AND PROPOSE MITIGATION OF WASTE OIL OR PREPARATION OF REMEDIAL SCREENING ANALYSIS. ALSO REQUIRED CORRECTION TO GEOMAP 7165 AND POTENTIALLY GEOZ 2078. REQUIRED RP TO DOCUMENT ALL INTERACTION TO OBTAIN OFFSITE ACCESS FROM BANK.
Title Link: https://geotracker.waterboards.ca.gov/view_documents?global_id=T0608100579&enforcement_id=5996836

Document Type: Site Documents **Document Date:** 6/19/2008
Type: REPORTS - INVESTIGATION RPT. **Submitted:**
Submitted By: STANTEC (CONTRACTOR)
Title: ASSESSMENT AND RECEPTOR SURVEY REPORT (6/19/08)
Title Link: https://geotracker.waterboards.ca.gov/esi/uploads/geo_report/2637837290/T0608100579.PDF

Document Type: Site Documents **Document Date:** 6/19/2008
Type: SITE ASSESSMENT REPORT **Submitted:**
Submitted By: ANTEA GROUP (CONTRACTOR)
Title: ADDITIONAL ASSESSMENT REPORT PART 1

Title Link: https://geotracker.waterboards.ca.gov/esi/uploads/geo_report/4829735815/T0608100579.PDF

Document Type: Site Documents **Document Date:** 6/19/2008
Type: SITE ASSESSMENT REPORT **Submitted:**
Submitted By: ANTEA GROUP (CONTRACTOR)
Title: ADDITIONAL ASSESSMENT REPORT PART 2
Title Link: https://geotracker.waterboards.ca.gov/esi/uploads/geo_report/5118786752/T0608100579.PDF

Document Type: Monitoring Reports **Document Date:** 6/3/2008
Type: MONITORING REPORT - ANNUALLY **Submitted:**
Submitted By: STANTEC (CONTRACTOR)
Title: ADDENDUM TO 1Q08 GROUNDWATER MONITORING REPORT
Title Link: https://geotracker.waterboards.ca.gov/esi/uploads/geo_report/1579304575/T0608100579.PDF

Document Type: Monitoring Reports **Document Date:** 5/14/2008
Type: MONITORING REPORT - ANNUALLY **Submitted:**
Submitted By: STANTEC (CONTRACTOR)
Title: 1Q08 GROUNDWATER MONITORING REPORT
Title Link: https://geotracker.waterboards.ca.gov/esi/uploads/geo_report/2185532093/T0608100579.PDF

Document Type: Site Documents **Document Date:** 2/26/2008
Type: STAFF LETTER **Submitted:**
Submitted By: ROBERT MALLICK (REGULATOR)
Title: LOP APPROVAL OF EXTENSION REQUEST
Title Link: https://geotracker.waterboards.ca.gov/view_documents?global_id=T0608100579&enforcement_id=6516598

Document Type: Site Documents **Document Date:** 2/20/2008
Type: CORRESPONDENCE - OTHER **Submitted:**
Submitted By: STANTEC (CONTRACTOR)
Title: STATUS OF OFFSITE ACCESS NEGOTIATIONS AND REQUEST FOR DEADLINE EXTENSION (2/19/08)
Title Link: https://geotracker.waterboards.ca.gov/esi/uploads/geo_report/7832488119/T0608100579.PDF

Document Type: Site Documents **Document Date:** 1/23/2008
Type: OTHER REPORT / DOCUMENT **Submitted:**
Submitted By: ROBERT MALLICK (REGULATOR)
Title: DUE DILIGENCE SITE ASSESSMENT REPORT
Title Link: https://geotracker.waterboards.ca.gov/view_documents?global_id=T0608100579&document_id=6084789

Document Type: Site Documents **Document Date:** 1/23/2008
Type: SITE ASSESSMENT REPORT **Submitted:**
Submitted By: ANTEA GROUP (CONTRACTOR)
Title: DUE DILIGENCE SITE ASSESSMENT REPORT
Title Link: https://geotracker.waterboards.ca.gov/esi/uploads/geo_report/6222693324/T0608100579.PDF

Document Type: Site Documents **Document Date:** 12/10/2007
Type: TECHNICAL CORRESPONDENCE / ASSISTANCE / OTHER **Submitted:**
Submitted By: ROBERT MALLICK (REGULATOR)
Title: PERMITS
Title Link: https://geotracker.waterboards.ca.gov/view_documents?global_id=T0608100579&enforcement_id=6516615

Document Type: Site Documents **Document Date:** 11/15/2007
Type: STAFF LETTER **Submitted:**
Submitted By: ROBERT MALLICK (REGULATOR)
Title: LOP RESPONSE TO OFFSITE ACCESS NEGOTIATIONS AND EXTENSION REQUEST
Title Link: https://geotracker.waterboards.ca.gov/view_documents?global_id=T0608100579&enforcement_id=6516597

Document Type: Site Documents **Document Date:** 11/15/2007
Type: TECHNICAL CORRESPONDENCE / ASSISTANCE / OTHER **Submitted:**
Submitted By: ROBERT MALLICK (REGULATOR)
Title: EMAIL CORRESPONDENCES 2007 - 2010
Title Link: https://geotracker.waterboards.ca.gov/view_documents?global_id=T0608100579&enforcement_id=6516607

Document Type: Site Documents **Document Date:** 11/6/2007
Type: TECHNICAL CORRESPONDENCE / ASSISTANCE / OTHER **Submitted:**
Submitted By: ROBERT MALLICK (REGULATOR)
Title: PROGRESS OF OFFSITE ACCESS AND EXTENSION REQUEST

Title Link: https://geotracker.waterboards.ca.gov/view_documents?global_id=T0608100579&enforcement_id=6516595

Document Type: Site Documents **Document Date:** 7/16/2007
Type: STAFF LETTER **Submitted:**
Submitted By: ROBERT MALLICK (REGULATOR)
Title: LOP STAFF COMMENTS ON SITE CHARACTERIZATION REPORT AND WORK PLAN
Title Link: https://geotracker.waterboards.ca.gov/view_documents?global_id=T0608100579&enforcement_id=6516592

Document Type: Monitoring Reports **Document Date:** 5/14/2007
Type: MONITORING REPORT - ANNUALLY **Submitted:**
Submitted By: STANTEC (CONTRACTOR)
Title: 1Q07 GROUNDWATER MONITORING REPORT
Title Link: https://geotracker.waterboards.ca.gov/esi/uploads/geo_report/8976179361/T0608100579.PDF

Document Type: Site Documents **Document Date:** 4/27/2007
Type: WORKPLANS - INVESTIGATION WP **Submitted:**
Submitted By: STANTEC (CONTRACTOR)
Title: WORKPLAN FOR ASSESSMENT AND SENSITIVE RECEPTOR SURVEY (4/27/07)
Title Link: https://geotracker.waterboards.ca.gov/esi/uploads/geo_report/3179380655/T0608100579.PDF

Document Type: Site Documents **Document Date:** 11/1/2006
Type: TECHNICAL CORRESPONDENCE / ASSISTANCE / OTHER **Submitted:**
Submitted By: ROBERT MALLICK (REGULATOR)
Title: ADMINISTRATIVE, CORRESPONDENCES, FUNDING, NOTES, AND PERMITS PRIOR TO 2006
Title Link: https://geotracker.waterboards.ca.gov/view_documents?global_id=T0608100579&enforcement_id=6516591

Document Type: Site Documents **Document Date:** 10/9/2006
Type: REPORTS - INVESTIGATION RPT. **Submitted:**
Submitted By: STANTEC (CONTRACTOR)
Title: ADDITIONAL SUBSURFACE ASSESSMENT REPORT (10/9/06)
Title Link: https://geotracker.waterboards.ca.gov/esi/uploads/geo_report/7971616446/T0608100579.PDF

Document Type: Site Documents **Document Date:** 7/7/2006
Type: CORRESPONDENCE - OTHER **Submitted:**
Submitted By: STANTEC (CONTRACTOR)
Title: STATUS OF OFFSITE ACCESS NEGOTIATIONS (6/30/06)
Title Link: https://geotracker.waterboards.ca.gov/esi/uploads/geo_report/2135404288/T0608100579.PDF

Document Type: Monitoring Reports **Document Date:** 5/12/2006
Type: MONITORING REPORT - SEMI-ANNUALLY **Submitted:**
Submitted By: STANTEC (CONTRACTOR)
Title: 1Q06 GROUNDWATER MONITORING REPORT
Title Link: https://geotracker.waterboards.ca.gov/esi/uploads/geo_report/3897062540/T0608100579.PDF

Document Type: Monitoring Reports **Document Date:** 11/15/2005
Type: MONITORING REPORT - SEMI-ANNUALLY **Submitted:**
Submitted By: STANTEC (CONTRACTOR)
Title: 3Q05 GROUNDWATER MONITORING REPORT
Title Link: https://geotracker.waterboards.ca.gov/esi/uploads/geo_report/6402023136/T0608100579.PDF

Document Type: Site Documents **Document Date:** 8/11/2005
Type: WORKPLANS - OTHER WP **Submitted:**
Submitted By: STANTEC (CONTRACTOR)
Title: WORKPLAN FOR ADDITIONAL ASSESSMENT; RESULTS OF WELL VIDEO SURVEY & SUBSURFACE UTILITY SURVEY; AND SUMMARY OF HISTORICAL NAPL RECOVERY RECORDS (8/10/05)
Title Link: https://geotracker.waterboards.ca.gov/esi/uploads/geo_report/5820218741/T0608100579.PDF

Document Type: Monitoring Reports **Document Date:** 7/14/2005
Type: MONITORING REPORT - QUARTERLY **Submitted:**
Submitted By: STANTEC (CONTRACTOR)
Title: 1Q05 GROUNDWATER MONITORING REPORT
Title Link: https://geotracker.waterboards.ca.gov/esi/uploads/geo_report/4055539786/T0608100579.PDF

Document Type: Site Documents **Document Date:** 11/15/2004
Type: OTHER REPORT / DOCUMENT **Submitted:**
Submitted By: ROBERT MALLICK (REGULATOR)
Title: HISTORICAL REPORTS PRIOR TO 2006
Title Link: https://geotracker.waterboards.ca.gov/view_documents?global_id=T0608100579&document_id=6084791

Document Type: Monitoring Reports **Document Date:** 10/13/2004
Type: MONITORING REPORT - SEMI-ANNUALLY **Submitted:**
Submitted By: ANTEA GROUP (CONTRACTOR)
Title: SEMI-ANNUAL MONITORING REPORT APRIL 2004-SEPTEMBER 2004
Title Link: https://geotracker.waterboards.ca.gov/esi/uploads/geo_report/9683249354/T0608100579.PDF

Document Type: Monitoring Reports **Document Date:** 4/27/2004
Type: MONITORING REPORT - SEMI-ANNUALLY **Submitted:**
Submitted By: ANTEA GROUP (CONTRACTOR)
Title: SEMI-ANNUAL MONITORING REPORT OCT 2003-MARCH 2004
Title Link: https://geotracker.waterboards.ca.gov/esi/uploads/geo_report/7214091420/T0608100579.PDF

Document Type: Monitoring Reports **Document Date:** 9/30/2003
Type: MONITORING REPORT - SEMI-ANNUALLY **Submitted:**
Submitted By: ANTEA GROUP (CONTRACTOR)
Title: 2ND SEMI-ANNUAL GROUNDWATER MONITORING REPORT
Title Link: https://geotracker.waterboards.ca.gov/esi/uploads/geo_report/1288385212/T0608100579.PDF

Document Type: Monitoring Reports **Document Date:** 4/30/2003
Type: MONITORING REPORT - SEMI-ANNUALLY **Submitted:**
Submitted By: ANTEA GROUP (CONTRACTOR)
Title: 1ST SEMI-ANNUAL GROUNDWATER MONITORING REPORT 2003
Title Link: https://geotracker.waterboards.ca.gov/esi/uploads/geo_report/2132128238/T0608100579.PDF

Document Type: Monitoring Reports **Document Date:** 4/19/2002
Type: MONITORING REPORT - QUARTERLY **Submitted:**
Submitted By: ANTEA GROUP (CONTRACTOR)
Title: QUARTERLY GROUNDWATER MONITORING REPORT 1Q02
Title Link: https://geotracker.waterboards.ca.gov/esi/uploads/geo_report/3027428686/T0608100579.PDF

Document Type: Monitoring Reports **Document Date:** 1/18/2002
Type: MONITORING REPORT - QUARTERLY **Submitted:**
Submitted By: ANTEA GROUP (CONTRACTOR)
Title: QUARTERLY GROUNDWATER MONITORING REPORT 4Q01
Title Link: https://geotracker.waterboards.ca.gov/esi/uploads/geo_report/8759696662/T0608100579.PDF

Document Type: Monitoring Reports **Document Date:** 10/22/2001
Type: MONITORING REPORT - QUARTERLY **Submitted:**
Submitted By: ANTEA GROUP (CONTRACTOR)
Title: QUARTERLY GROUNDWATER MONITORING REPORT
Title Link: https://geotracker.waterboards.ca.gov/esi/uploads/geo_report/1559051752/T0608100579.PDF

Document Type: Monitoring Reports **Document Date:** 4/19/2001
Type: MONITORING REPORT - QUARTERLY **Submitted:**
Submitted By: ANTEA GROUP (CONTRACTOR)
Title: QUARTERLY GROUNDWATER MONITORING REPORT 1Q01
Title Link: https://geotracker.waterboards.ca.gov/esi/uploads/geo_report/8754549503/T0608100579.PDF

Document Type: Monitoring Reports **Document Date:** 2/1/2001
Type: MONITORING REPORT - QUARTERLY **Submitted:**
Submitted By: ANTEA GROUP (CONTRACTOR)
Title: QUARTERLY GROUNDWATER MONITORING REPORT 4Q2000
Title Link: https://geotracker.waterboards.ca.gov/esi/uploads/geo_report/4669146060/T0608100579.PDF

Document Type: Monitoring Reports **Document Date:** 11/9/2000
Type: MONITORING REPORT - QUARTERLY **Submitted:**
Submitted By: ANTEA GROUP (CONTRACTOR)
Title: QUARTERLY GROUNDWATER MONITORING REPORT 3Q2000
Title Link: https://geotracker.waterboards.ca.gov/esi/uploads/geo_report/6590460658/T0608100579.PDF

Document Type: Monitoring Reports **Document Date:** 9/11/2000
Type: MONITORING REPORT - QUARTERLY **Submitted:**
Submitted By: ANTEA GROUP (CONTRACTOR)
Title: QUARTERLY GROUNDWATER MONITORING REPORT 2Q2000
Title Link: https://geotracker.waterboards.ca.gov/esi/uploads/geo_report/3182501673/T0608100579.PDF

Document Type: Monitoring Reports **Document Date:** 5/19/2000
Type: MONITORING REPORT - QUARTERLY **Submitted:**

Submitted By: ANTEA GROUP (CONTRACTOR)
Title: QUARTERLY GROUNDWATER MONITORING REPORT 1Q2000
Title Link: https://geotracker.waterboards.ca.gov/esi/uploads/geo_report/7956747889/T0608100579.PDF

Document Type: Site Documents **Document Date:** 5/16/2000
Type: TANK REMOVAL REPORT / UST SAMPLING REPORT **Submitted:**
Submitted By: ANTEA GROUP (CONTRACTOR)
Title: UNDERGROUND STORAGE TANK REMOVAL AND PRODUCT PIPING REPLACEMENT REPORT
Title Link: https://geotracker.waterboards.ca.gov/esi/uploads/geo_report/3566143929/T0608100579.PDF

Document Type: Site Documents **Document Date:** 3/29/2000
Type: PROPOSED PLAN **Submitted:**
Submitted By: ANTEA GROUP (CONTRACTOR)
Title: OIL/WATER SEPARATOR CLOSURE WORK PLAN
Title Link: https://geotracker.waterboards.ca.gov/esi/uploads/geo_report/5159548282/T0608100579.PDF

Document Type: Monitoring Reports **Document Date:** 1/27/2000
Type: MONITORING REPORT - QUARTERLY **Submitted:**
Submitted By: ANTEA GROUP (CONTRACTOR)
Title: QUARTERLY GROUNDWATER MONITORING REPORT 4Q99
Title Link: https://geotracker.waterboards.ca.gov/esi/uploads/geo_report/9230008065/T0608100579.PDF

Document Type: Monitoring Reports **Document Date:** 10/26/1999
Type: MONITORING REPORT - QUARTERLY **Submitted:**
Submitted By: ANTEA GROUP (CONTRACTOR)
Title: QUARTERLY GROUNDWATER MONITORING REPORT 3Q99
Title Link: https://geotracker.waterboards.ca.gov/esi/uploads/geo_report/7413308203/T0608100579.PDF

Document Type: Monitoring Reports **Document Date:** 8/17/1999
Type: MONITORING REPORT - QUARTERLY **Submitted:**
Submitted By: ANTEA GROUP (CONTRACTOR)
Title: QUARTERLY GROUNDWATER MONITORING REPORT 2Q99
Title Link: https://geotracker.waterboards.ca.gov/esi/uploads/geo_report/7458929896/T0608100579.PDF

Document Type: Monitoring Reports **Document Date:** 5/13/1999
Type: MONITORING REPORT - QUARTERLY **Submitted:**
Submitted By: ANTEA GROUP (CONTRACTOR)
Title: QUARTERLY GROUNDWATER MONITORING REPORT 1Q99
Title Link: https://geotracker.waterboards.ca.gov/esi/uploads/geo_report/8173940837/T0608100579.PDF

Document Type: Monitoring Reports **Document Date:** 3/19/1999
Type: MONITORING REPORT - QUARTERLY **Submitted:**
Submitted By: ANTEA GROUP (CONTRACTOR)
Title: QUARTERLY GROUNDWATER MONITORING REPORT 4Q98
Title Link: https://geotracker.waterboards.ca.gov/esi/uploads/geo_report/6789093255/T0608100579.PDF

Document Type: Monitoring Reports **Document Date:** 11/30/1998
Type: MONITORING REPORT - QUARTERLY **Submitted:**
Submitted By: ANTEA GROUP (CONTRACTOR)
Title: QUARTERLY GROUNDWATER MONITORING REPORT 3Q98
Title Link: https://geotracker.waterboards.ca.gov/esi/uploads/geo_report/3475808203/T0608100579.PDF

Document Type: Monitoring Reports **Document Date:** 8/31/1998
Type: MONITORING REPORT - QUARTERLY **Submitted:**
Submitted By: ANTEA GROUP (CONTRACTOR)
Title: QUARTERLY GROUNDWATER MONITORING REPORT 2Q98
Title Link: https://geotracker.waterboards.ca.gov/esi/uploads/geo_report/9805114984/T0608100579.PDF

Document Type: Monitoring Reports **Document Date:** 6/11/1998
Type: MONITORING REPORT - QUARTERLY **Submitted:**
Submitted By: ANTEA GROUP (CONTRACTOR)
Title: QUARTERLY GROUNDWATER MONITORING REPORT 1Q98
Title Link: https://geotracker.waterboards.ca.gov/esi/uploads/geo_report/5819878637/T0608100579.PDF

Document Type: Monitoring Reports **Document Date:** 2/6/1998
Type: MONITORING REPORT - QUARTERLY **Submitted:**
Submitted By: ANTEA GROUP (CONTRACTOR)
Title: QUARTERLY GROUNDWATER MONITORING REPORT 4Q97

Title Link: https://geotracker.waterboards.ca.gov/esi/uploads/geo_report/2760474860/T0608100579.PDF

Document Type: Monitoring Reports **Document Date:** 10/6/1997
Type: MONITORING REPORT - QUARTERLY **Submitted:**
Submitted By: ANTEA GROUP (CONTRACTOR)
Title: QUARTERLY DATA REPORT 3Q97
Title Link: https://geotracker.waterboards.ca.gov/esi/uploads/geo_report/8521719813/T0608100579.PDF

Document Type: Monitoring Reports **Document Date:** 7/14/1997
Type: MONITORING REPORT - QUARTERLY **Submitted:**
Submitted By: ANTEA GROUP (CONTRACTOR)
Title: QUARTERLY DATA REPORT 2Q97
Title Link: https://geotracker.waterboards.ca.gov/esi/uploads/geo_report/9770424902/T0608100579.PDF

Document Type: Monitoring Reports **Document Date:** 4/2/1997
Type: MONITORING REPORT - QUARTERLY **Submitted:**
Submitted By: ANTEA GROUP (CONTRACTOR)
Title: QUARTERLY DATA REPORT 1Q97
Title Link: https://geotracker.waterboards.ca.gov/esi/uploads/geo_report/3200299203/T0608100579.PDF

Document Type: Monitoring Reports **Document Date:** 1/27/1997
Type: MONITORING REPORT - QUARTERLY **Submitted:**
Submitted By: ANTEA GROUP (CONTRACTOR)
Title: QUARTERLY DATA REPORT 4Q96
Title Link: https://geotracker.waterboards.ca.gov/esi/uploads/geo_report/5060394525/T0608100579.PDF

Document Type: Monitoring Reports **Document Date:** 10/22/1996
Type: MONITORING REPORT - QUARTERLY **Submitted:**
Submitted By: ANTEA GROUP (CONTRACTOR)
Title: QUARTERLY DATA REPORT 3Q96
Title Link: https://geotracker.waterboards.ca.gov/esi/uploads/geo_report/2454539418/T0608100579.PDF

Document Type: Monitoring Reports **Document Date:** 7/16/1996
Type: MONITORING REPORT - QUARTERLY **Submitted:**
Submitted By: ANTEA GROUP (CONTRACTOR)
Title: QUARTERLY DATA REPORT 2Q96
Title Link: https://geotracker.waterboards.ca.gov/esi/uploads/geo_report/6183748722/T0608100579.PDF

Document Type: Monitoring Reports **Document Date:** 4/10/1996
Type: MONITORING REPORT - QUARTERLY **Submitted:**
Submitted By: ANTEA GROUP (CONTRACTOR)
Title: QUARTERLY DATA REPORT 1Q96
Title Link: https://geotracker.waterboards.ca.gov/esi/uploads/geo_report/6164162695/T0608100579.PDF

Document Type: Monitoring Reports **Document Date:** 1/10/1996
Type: MONITORING REPORT - QUARTERLY **Submitted:**
Submitted By: ANTEA GROUP (CONTRACTOR)
Title: QUARTERLY DATA REPORT 4Q95
Title Link: https://geotracker.waterboards.ca.gov/esi/uploads/geo_report/6290548920/T0608100579.PDF

Document Type: Site Documents **Document Date:** 11/16/1995
Type: SPECIAL STUDIES AND INVESTIGATIONS **Submitted:**
Submitted By: ANTEA GROUP (CONTRACTOR)
Title: DRILL CUTTING SAMPLING AND DISPOSAL REPORT
Title Link: https://geotracker.waterboards.ca.gov/esi/uploads/geo_report/6179453969/T0608100579.PDF

Document Type: Site Documents **Document Date:** 10/25/1995
Type: SITE INVESTIGATION **Submitted:**
Submitted By: ANTEA GROUP (CONTRACTOR)
Title: CONTINUING SUBSURFACE INVESTIGATION
Title Link: https://geotracker.waterboards.ca.gov/esi/uploads/geo_report/7486121058/T0608100579.PDF

Document Type: Monitoring Reports **Document Date:** 10/11/1995
Type: MONITORING REPORT - QUARTERLY **Submitted:**
Submitted By: ANTEA GROUP (CONTRACTOR)
Title: QUARTERLY DATA REPORT 3Q95
Title Link: https://geotracker.waterboards.ca.gov/esi/uploads/geo_report/7317151010/T0608100579.PDF

Document Type: Monitoring Reports **Document Date:** 7/17/1995

Type: MONITORING REPORT - QUARTERLY **Submitted:**
Submitted By: ANTEA GROUP (CONTRACTOR)
Title: QUARTERLY DATA REPORT 2Q95
Title Link: https://geotracker.waterboards.ca.gov/esi/uploads/geo_report/1583111703/T0608100579.PDF

Document Type: Site Documents **Document Date:** 7/10/1995
Type: SOIL AND WATER INVESTIGATION REPORT **Submitted:**
Submitted By: ANTEA GROUP (CONTRACTOR)
Title: SOIL SAMPLING AND DISPOSAL REPORT
Title Link: https://geotracker.waterboards.ca.gov/esi/uploads/geo_report/8129891455/T0608100579.PDF

Document Type: Monitoring Reports **Document Date:** 4/10/1995
Type: MONITORING REPORT - QUARTERLY **Submitted:**
Submitted By: ANTEA GROUP (CONTRACTOR)
Title: QUARTERLY DATA REPORT 1Q95
Title Link: https://geotracker.waterboards.ca.gov/esi/uploads/geo_report/4597924292/T0608100579.PDF

Document Type: Monitoring Reports **Document Date:** 1/24/1995
Type: MONITORING REPORT - QUARTERLY **Submitted:**
Submitted By: ANTEA GROUP (CONTRACTOR)
Title: QUARTERLY DATA REPORT 4Q94
Title Link: https://geotracker.waterboards.ca.gov/esi/uploads/geo_report/4237572729/T0608100579.PDF

Document Type: Monitoring Reports **Document Date:** 10/11/1994
Type: MONITORING REPORT - QUARTERLY **Submitted:**
Submitted By: ANTEA GROUP (CONTRACTOR)
Title: QUARTERLY DATA REPORT
Title Link: https://geotracker.waterboards.ca.gov/esi/uploads/geo_report/8583160638/T0608100579.PDF

Document Type: Monitoring Reports **Document Date:** 7/19/1994
Type: MONITORING REPORT - QUARTERLY **Submitted:**
Submitted By: ANTEA GROUP (CONTRACTOR)
Title: QUARTERLY DATA REPORT
Title Link: https://geotracker.waterboards.ca.gov/esi/uploads/geo_report/9263104379/T0608100579.PDF

Document Type: Monitoring Reports **Document Date:** 4/20/1994
Type: MONITORING REPORT - QUARTERLY **Submitted:**
Submitted By: ANTEA GROUP (CONTRACTOR)
Title: QUARTERLY DATA REPORT
Title Link: https://geotracker.waterboards.ca.gov/esi/uploads/geo_report/1384918451/T0608100579.PDF

Document Type: Monitoring Reports **Document Date:** 1/20/1994
Type: MONITORING REPORT - QUARTERLY **Submitted:**
Submitted By: ANTEA GROUP (CONTRACTOR)
Title: QUARTERLY DATA REPORT
Title Link: https://geotracker.waterboards.ca.gov/esi/uploads/geo_report/8573512196/T0608100579.PDF

Document Type: Monitoring Reports **Document Date:** 9/29/1993
Type: MONITORING REPORT - QUARTERLY **Submitted:**
Submitted By: ANTEA GROUP (CONTRACTOR)
Title: QUARTERLY MONITORING REPORT
Title Link: https://geotracker.waterboards.ca.gov/esi/uploads/geo_report/6780936121/T0608100579.PDF

Document Type: Monitoring Reports **Document Date:** 8/9/1993
Type: MONITORING REPORT - QUARTERLY **Submitted:**
Submitted By: ANTEA GROUP (CONTRACTOR)
Title: QUARTERLY MONITORING REPORT
Title Link: https://geotracker.waterboards.ca.gov/esi/uploads/geo_report/7386886835/T0608100579.PDF

Document Type: Monitoring Reports **Document Date:** 5/6/1993
Type: MONITORING REPORT - QUARTERLY **Submitted:**
Submitted By: ANTEA GROUP (CONTRACTOR)
Title: QUARTERLY MONITORING REPORT
Title Link: https://geotracker.waterboards.ca.gov/esi/uploads/geo_report/9595358729/T0608100579.PDF

Document Type: Monitoring Reports **Document Date:** 2/17/1993
Type: MONITORING REPORT - QUARTERLY **Submitted:**
Submitted By: ANTEA GROUP (CONTRACTOR)

Title: QUARTERLY MONITORING REPORT
Title Link: https://geotracker.waterboards.ca.gov/esi/uploads/geo_report/9751639246/T0608100579.PDF

Document Type: Monitoring Reports **Document Date:** 10/30/1992
Type: MONITORING REPORT - QUARTERLY **Submitted:**
Submitted By: ANTEA GROUP (CONTRACTOR)
Title: QUARTERLY MONITORING REPORT
Title Link: https://geotracker.waterboards.ca.gov/esi/uploads/geo_report/6165371835/T0608100579.PDF

Document Type: Monitoring Reports **Document Date:** 8/14/1992
Type: MONITORING REPORT - QUARTERLY **Submitted:**
Submitted By: ANTEA GROUP (CONTRACTOR)
Title: QUARTERLY MONITORING REPORT
Title Link: https://geotracker.waterboards.ca.gov/esi/uploads/geo_report/4949363410/T0608100579.PDF

Document Type: Monitoring Reports **Document Date:** 3/31/1992
Type: MONITORING REPORT - QUARTERLY **Submitted:**
Submitted By: ANTEA GROUP (CONTRACTOR)
Title: QUARTERLY GROUNDWATER MONITORING REPORT
Title Link: https://geotracker.waterboards.ca.gov/esi/uploads/geo_report/6165398657/T0608100579.PDF

Document Type: Site Documents **Document Date:** 2/28/1992
Type: SITE INVESTIGATION **Submitted:**
Submitted By: ANTEA GROUP (CONTRACTOR)
Title: SUPPLEMENTAL SUBSURFACE INVESTIGATION AND QUARTERLY MONITORING REPORT
Title Link: https://geotracker.waterboards.ca.gov/esi/uploads/geo_report/9365469813/T0608100579.PDF

Document Type: Site Documents **Document Date:** 7/24/1991
Type: SITE INVESTIGATION WORKPLAN **Submitted:**
Submitted By: ANTEA GROUP (CONTRACTOR)
Title: SUPPLEMENTAL SUBSURFACE ENVIRONMENTAL INVESTIGATION WORK PLAN
Title Link: https://geotracker.waterboards.ca.gov/esi/uploads/geo_report/3766671240/T0608100579.PDF

Document Type: Monitoring Reports **Document Date:** 7/16/1991
Type: MONITORING REPORT - QUARTERLY **Submitted:**
Submitted By: ANTEA GROUP (CONTRACTOR)
Title: QUARTERLY GROUNDWATER MONITORING REPORT (1Q1991)
Title Link: https://geotracker.waterboards.ca.gov/esi/uploads/geo_report/3355199992/T0608100579.PDF

Document Type: Monitoring Reports **Document Date:** 7/16/1991
Type: MONITORING REPORT - QUARTERLY **Submitted:**
Submitted By: ANTEA GROUP (CONTRACTOR)
Title: QUARTERLY GROUNDWATER MONITORING REPORT
Title Link: https://geotracker.waterboards.ca.gov/esi/uploads/geo_report/8125359594/T0608100579.PDF

Document Type: Monitoring Reports **Document Date:** 3/20/1991
Type: MONITORING REPORT - QUARTERLY **Submitted:**
Submitted By: ANTEA GROUP (CONTRACTOR)
Title: QUARTERLY GROUNDWATER MONITORING REPORT (3RD AND 4TH Q 1990)
Title Link: https://geotracker.waterboards.ca.gov/esi/uploads/geo_report/1855547428/T0608100579.PDF

Document Type: Monitoring Reports **Document Date:** 8/28/1990
Type: MONITORING REPORT - QUARTERLY **Submitted:**
Submitted By: ANTEA GROUP (CONTRACTOR)
Title: QUARTERLY GROUNDWATER MONITORING REPORT
Title Link: https://geotracker.waterboards.ca.gov/esi/uploads/geo_report/1401809930/T0608100579.PDF

Document Type: Monitoring Reports **Document Date:** 11/22/1989
Type: MONITORING REPORT - QUARTERLY **Submitted:**
Submitted By: ANTEA GROUP (CONTRACTOR)
Title: QUARTERLY GROUNDWATER MONITORING REPORT
Title Link: https://geotracker.waterboards.ca.gov/esi/uploads/geo_report/6584774911/T0608100579.PDF

Document Type: Monitoring Reports **Document Date:** 11/6/1989
Type: MONITORING REPORT - QUARTERLY **Submitted:**
Submitted By: ANTEA GROUP (CONTRACTOR)
Title: QUARTERLY GROUNDWATER MONITORING REPORT
Title Link: https://geotracker.waterboards.ca.gov/esi/uploads/geo_report/9689895868/T0608100579.PDF

Document Type: Monitoring Reports **Document Date:** 8/18/1989
Type: MONITORING REPORT - QUARTERLY **Submitted:**
Submitted By: ANTEA GROUP (CONTRACTOR)
Title: QUARTERLY GROUNDWATER MONITORING REPORT
Title Link: https://geotracker.waterboards.ca.gov/esi/uploads/geo_report/5159216761/T0608100579.PDF

Document Type: Monitoring Reports **Document Date:** 5/4/1989
Type: MONITORING REPORT - QUARTERLY **Submitted:**
Submitted By: ANTEA GROUP (CONTRACTOR)
Title: QUARTERLY GROUNDWATER MONITORING REPORT
Title Link: https://geotracker.waterboards.ca.gov/esi/uploads/geo_report/3259543299/T0608100579.PDF

Document Type: Monitoring Reports **Document Date:** 12/16/1988
Type: MONITORING REPORT - QUARTERLY **Submitted:**
Submitted By: ANTEA GROUP (CONTRACTOR)
Title: QUARTERLY GROUNDWATER MONITORING REPORT
Title Link: https://geotracker.waterboards.ca.gov/esi/uploads/geo_report/1708931982/T0608100579.PDF

Document Type: Monitoring Reports **Document Date:** 9/28/1988
Type: MONITORING REPORT - QUARTERLY **Submitted:**
Submitted By: ANTEA GROUP (CONTRACTOR)
Title: QUARTERLY GROUNDWATER MONITORING REPORT
Title Link: https://geotracker.waterboards.ca.gov/esi/uploads/geo_report/7783245980/T0608100579.PDF

Document Type: Monitoring Reports **Document Date:** 3/21/1988
Type: MONITORING REPORT - QUARTERLY **Submitted:**
Submitted By: ANTEA GROUP (CONTRACTOR)
Title: QUARTERLY GROUNDWATER MONITORING REPORT
Title Link: https://geotracker.waterboards.ca.gov/esi/uploads/geo_report/7331782460/T0608100579.PDF

Document Type: Site Documents **Document Date:** 11/2/1987
Type: SITE INVESTIGATION **Submitted:**
Submitted By: ANTEA GROUP (CONTRACTOR)
Title: SUBSURFACE ENVIRONMENTAL INVESTIGATION SOIL BORING AND MONITORING WELL INSTALLATION
Title Link: https://geotracker.waterboards.ca.gov/esi/uploads/geo_report/8356869637/T0608100579.PDF

GeoTracker Search - Related Cases (as of October 16, 2023)

Identifier: T10000002842
Project Name: Unocal #1020
Status: COMPLETED - CASE CLOSED
Address: 221 Airport Boulevard
City: SOUTH SAN FRANCISCO
Association: Related Global ID
Description:
Project Link: https://geotracker.waterboards.ca.gov/profile_report?global_id=T10000002842

285	5 of14	ENE	0.22 / 1,163.64	18.22 / -9	UNION OIL SS 1020 221 AIRPORT BLVD SOUTH SAN FRANCISCO CA 94082	HHSS

County:
Tank Details Microfiche: http://geotracker.waterboards.ca.gov/ustpdfs/pdf/0002c3f6.pdf

---

285	6 of14	ENE	0.22 / 1,163.64	18.22 / -9	UNOCAL SS #251020 221 AIRPORT SOUTH SAN FRANCISCO CA 94080	CUPA SANMATEO

Facility ID: FA0017749

Detail(s)

Map Key	Number of Records	Direction	Distance (mi/ft)	Elev/Diff (ft)	Site	DB

Program Category: BUSINESS PLAN PROGRAM
Billing Status: Inactive, non-billable
Program Element: STORES MV FUELS OR WASTE ONLY

Program Category: UNDERGROUND TANK PROGRAM
Billing Status: Inactive, non-billable
Program Element: UNDERGROUND TANK - GENERAL

Program Category: HAZARDOUS WASTE PROGRAM
Billing Status: Inactive, non-billable
Program Element: GENERATES <27 GAL/YEAR

Program Category: HAZARDOUS WASTE PROGRAM
Billing Status: Inactive, non-billable
Program Element: GENERATES & RECYCLES WASTE OIL/SOLVENT

285	7 of14	ENE	0.22 / 1,163.64	18.22 / -9	GRAND AVENUE AUTO SERVICE 221 AIRPORT SOUTH SAN FRANCISCO CA 94080	CUPA SANMATEO

Facility ID: FA0027827

Detail(s)

Program Category: BUSINESS PLAN PROGRAM
Billing Status: Inactive, non-billable
Program Element: STORES MV FUELS OR WASTE ONLY

Program Category: HAZARDOUS WASTE PROGRAM
Billing Status: Inactive, non-billable
Program Element: GENERATES & RECYCLES WASTE OIL/SOLVENT

285	8 of14	ENE	0.22 / 1,163.64	18.22 / -9	GRAND AUTO SERVICE 221 AIRPORT SOUTH SAN FRANCISCO CA 94080	CUPA SANMATEO

Facility ID: FA0027171

Detail(s)

Program Category: BUSINESS PLAN PROGRAM
Billing Status: Inactive, non-billable
Program Element: STORES MV FUELS OR WASTE ONLY

Program Category: HAZARDOUS WASTE PROGRAM
Billing Status: Inactive, non-billable
Program Element: GENERATES & RECYCLES WASTE OIL/SOLVENT

285	9 of14	ENE	0.22 / 1,163.64	18.22 / -9	Grand 76 site #251020 221 AIRPORT BLVD S SAN FRANCISCO CA 94080	CERS TANK

Site ID: 34088
Latitude: 37.648789
Longitude: -122.405330

Regulated Programs

EI ID: 10066189
EI Description: Underground Storage Tank

EI ID: 10066189
EI Description: Chemical Storage Facilities

EI ID: 10066189
EI Description: Hazardous Waste Generator

Violations

Violation Date: 03/16/2022 **Violation Source:** CERS
Violation Program: HMRRP **Violation Division:** San Mateo County Environmental Health
Citation: HSC 6.95 25505(a)(4) - California Health and Safety Code, Chapter 6.95, Section(s) 25505(a)(4)
Violation Notes:

Returned to compliance on 12/05/2022. Observation: The only training documents that were available during the inspection were UST records. No records for HMBP training could be found. Corrective action: Provide and document training that covers hazard communication and emergency response and send documentation to the inspector by the comply by date.

Violation Description:

Failure to provide initial and annual training to all employees in safety procedures in the event of a release or threatened release of a hazardous material or failure to document and maintain training records for a minimum of three years.

Violations

Violation Date: 03/16/2022 **Violation Source:** CERS
Violation Program: HMRRP **Violation Division:** San Mateo County Environmental Health
Citation: HSC 6.95 25505.1 - California Health and Safety Code, Chapter 6.95, Section(s) 25505.1
Violation Notes:

Returned to compliance on 12/05/2022. OBSERVATION: The business failed to notify property owner in writing that the business is subject to the business plan program and has complied with its provisions. CORRECTIVE ACTION: Notify the property owner in writing that the business is subject to the business plan program and has complied with its provisions. Submit documentation of correction to the unified program agency by the comply by date.

Violation Description:

Failure to notify property owner in writing that the business is subject to the business plan program and has complied with its provisions.

Violations

Violation Date: 03/01/2022 **Violation Source:** CERS
Violation Program: UST **Violation Division:** San Mateo County Environmental Health
Citation: 23 CCR 16 2641(j) - California Code of Regulations, Title 23, Chapter 16, Section(s) 2641(j)
Violation Notes:

Returned to compliance on 03/01/2022. Dispenser 5/6 had one float and chain that was stuck. This was loosened up with water. Sensor passed.

Violation Description:

Failure of the leak detection equipment to be installed, calibrated, operated, and/or maintained properly.

Violations

Violation Date: 03/23/2018 **Violation Source:** CERS
Violation Program: UST **Violation Division:** San Mateo County Environmental Health
Citation: HSC 6.7 25284, 25286 - California Health and Safety Code, Chapter 6.7, Section(s) 25284, 25286
Violation Notes:

Returned to compliance on 10/18/2018. Facility needs to update monitoring plan and tank pages to include the new diesel tank within 30 days. Submitted for CERS ID 10066189 on 10/16/2017 8:47AM by Zareh Samurkashian of UNOCAL SS #251020 (S SAN FRANCISCO, CA) Submittal was Not Accepted on 11/8/2017 by Dan Rompf for San Mateo County Environmental Health Comments by regulator: Update the new diesel tank and UDC components that were recently installed. This is the old information..

Violation Description:

Failure to submit a complete and accurate application for a permit to operate a UST, or for renewal of the permit.

Violations

Violation Date: 03/17/2015 ***Violation Source:*** CERS
Violation Program: UST ***Violation Division:*** San Mateo County Environmental Health
Citation: 23 CCR 16 2666(c) - California Code of Regulations, Title 23, Chapter 16, Section(s) 2666(c)
Violation Notes:

Returned to compliance on 03/17/2015. 91 grade VMI LD2000 failed then passed after adjustment.

Violation Description:

Failure of line leak detector to detect a leak and/or failure of audible and visual alarm.

Violations

Violation Date: 03/07/2021 ***Violation Source:*** CERS
Violation Program: UST ***Violation Division:*** San Mateo County Environmental Health
Citation: 23 CCR 16 2636(f)(2) - California Code of Regulations, Title 23, Chapter 16, Section(s) 2636(f)(2)
Violation Notes:

Returned to compliance on 04/23/2021. ELLD failed test. Technicians also had to adjust the MLLD on the old side of the system. Will come back to troublehshoot, replace Electronic leak detector.

Violation Description:

Failure of the functional line leak detector (LLD) monitoring pressurized piping to meet one or more of the following requirements: Monitored at least hourly with the capability of detecting a release of 3.0 gallons per hour leak at 10 pounds per square inch and restrict or shut off the flow of product through the piping when a leak is detected.

Violations

Violation Date: 03/17/2015 ***Violation Source:*** CERS
Violation Program: UST ***Violation Division:*** San Mateo County Environmental Health
Citation: 23 CCR 16 2636(f)(1) - California Code of Regulations, Title 23, Chapter 16, Section(s) 2636(f)(1)
Violation Notes:

Returned to compliance on 03/19/2015. UDC 3/4 - both float chain(bravo) systems failed then passed. UDC 5/6 - 1 float chain(bravo) systems failed then passed.

Violation Description:

Failure of the double wall pressurized piping in the under dispenser containment to be continuously monitored by a method that either shuts down the flow of product to the dispenser or activates an audible/visual alarm when a leak is detected.

Violations

Violation Date: 03/20/2014 ***Violation Source:*** CERS
Violation Program: UST ***Violation Division:*** San Mateo County Environmental Health
Citation: 23 CCR 16 2712(i) - California Code of Regulations, Title 23, Chapter 16, Section(s) 2712(i)
Violation Notes:

Returned to compliance on 04/17/2014. 91 tank has bad relay thus sump sensor, fail/safe and LLD could not be tested

Violation Description:

Failure to maintain on site an approved monitoring plan.

Violations

Violation Date: 03/17/2015 ***Violation Source:*** CERS
Violation Program: UST ***Violation Division:*** San Mateo County Environmental Health
Citation: 23 CCR 16 2643 - California Code of Regulations, Title 23, Chapter 16, Section(s) 2643
Violation Notes:

Returned to compliance on 03/19/2015.

Violation Description:

Failure to demonstrate to the CUPA that the method approved to monitor the tank meets the monitoring methods set forth in 2643(f).

Violations

Violation Date: 03/01/2022 ***Violation Source:*** CERS
Violation Program: UST ***Violation Division:*** San Mateo County Environmental Health
Citation: 23 CCR 16 2712(i) - California Code of Regulations, Title 23, Chapter 16, Section(s) 2712(i)
Violation Notes:

Returned to compliance on 12/05/2022. Vent piping transition sump sensor not included in the monitoring plan. Sump is 208, Secondary brine filled sump has a 420 sensor. Diesel tank has DW UDC for dispenser 1/2. Leak detector is electronic, not mechanical, annular sensor is 303. UDC is monitored with 208 sensor, not float and chain. Tank has a containment sump. Annular sensor for premium tank is 420, same with regular. Update monitoring plan on CERS and keep a current copy on site within the comply by date.

Violation Description:

Failure to have current UST Monitoring Plan available on site.

Violations

Violation Date: 03/20/2014 ***Violation Source:*** CERS
Violation Program: UST ***Violation Division:*** San Mateo County Environmental Health
Citation: 23 CCR 16 2712(i) - California Code of Regulations, Title 23, Chapter 16, Section(s) 2712(i)
Violation Notes:

Returned to compliance on 04/17/2014.

Violation Description:

Failure to submit, obtain approval, or maintain a complete/accurate response plan.

Violations

Violation Date: 08/02/2022 ***Violation Source:*** CERS
Violation Program: HMRRP ***Violation Division:*** San Mateo County Environmental Health
Citation: HSC 6.95 25508.2 - California Health and Safety Code, Chapter 6.95, Section(s) 25508.2
Violation Notes:

Returned to compliance on 12/02/2022.

Violation Description:

Failure to annually review and electronically certify that the business plan is complete and accurate on or before the annual due date.

Violations

Violation Date: 03/04/2020 ***Violation Source:*** CERS
Violation Program: HMRRP ***Violation Division:*** San Mateo County Environmental Health
Citation: HSC 6.95 25508(a)(1) - California Health and Safety Code, Chapter 6.95, Section(s) 25508(a)(1)
Violation Notes:

Returned to compliance on 04/27/2021. add propane and CO2 tank to the map. Also add emergency evacuation location on map.

Violation Description:

Failure to complete and electronically submit a site map with all required content.

Violations

Violation Date: 03/16/2022 ***Violation Source:*** CERS
Violation Program: HMRRP ***Violation Division:*** San Mateo County Environmental Health
Citation: HSC 6.95 25505(c) - California Health and Safety Code, Chapter 6.95, Section(s) 25505(c)
Violation Notes:

Returned to compliance on 12/05/2022. Observation: While the HMBP has been submitted on CERS, no copy was available on site during the inspection. Corrective Action: Keep a copy of the HMBP on site so that it can be refereed to for emergency response or training by the comply by date. Ensure that employees are aware of what an HMBP is and where it is kept.

Violation Description:

Failure to have a business plan readily available to personnel of the business or the unified program facility with responsibilities for emergency response or training.

Violations

Violation Date: 03/17/2015 ***Violation Source:*** CERS
Violation Program: UST ***Violation Division:*** San Mateo County Environmental Health
Citation: HSC 6.75 25299.30-25299.34 - California Health and Safety Code, Chapter 6.75, Section(s) 25299.30-25299.34
Violation Notes:

Returned to compliance on 11/25/2015.

Violation Description:

Failure to submit and maintain complete and current Certification of Financial Responsibility or other mechanism of financial assurance.

Violations

Violation Date: 03/23/2018 ***Violation Source:*** CERS
Violation Program: HMRRP ***Violation Division:*** San Mateo County Environmental Health
Citation: HSC 6.95 25508(a)(1) - California Health and Safety Code, Chapter 6.95, Section(s) 25508(a)(1)
Violation Notes:

Returned to compliance on 10/18/2018.

Violation Description:

Failure to complete and electronically submit a site map with all required content.

Violations

Violation Date: 03/20/2014 ***Violation Source:*** CERS
Violation Program: UST ***Violation Division:*** San Mateo County Environmental Health
Citation: 23 CCR 16 2715(b) - California Code of Regulations, Title 23, Chapter 16, Section(s) 2715(b)
Violation Notes:

Returned to compliance on 04/17/2014.

Violation Description:

Failure to submit statement of UST compliance and/or Designated Operator current certification.

Violations

Violation Date: 03/23/2018 ***Violation Source:*** CERS
Violation Program: UST ***Violation Division:*** San Mateo County Environmental Health
Citation: 23 CCR 16 2636(f)(5) - California Code of Regulations, Title 23, Chapter 16, Section(s) 2636(f)(5)
Violation Notes:

Returned to compliance on 03/23/2018. UDC bravo boxes failed on number 1, 3, and 4. Float replaced on number 4 and eventually passed. floats 1 and 3 were adjusted and 3 passed however number 1 was adjusted 4 times and failed 4 times. This may need to be replaced with a new stand alone sensor if it cannot pass test regularly. San Mateo County may schedule a visit during DO inspection and if the float and chain fails it will need to be replaced.

Violation Description:

"Failure to meet one or more of the following monitoring requirements in lieu of the requirement to be tightness tested annually: The monitoring system maintains all product piping outside the dispenser to be fail-safe and shut down the pump when a leak is detected. The monitoring system shuts down the pump or stops flow when a leak is detected in the under dispenser containment (UDC)."

Violations

Violation Date: 03/01/2022 ***Violation Source:*** CERS
Violation Program: UST ***Violation Division:*** San Mateo County Environmental Health
Citation: HSC 6.7 25284.2 - California Health and Safety Code, Chapter 6.7, Section(s) 25284.2
Violation Notes:

Returned to compliance on 03/01/2022. Regular spill bucked failed hydrostatic test and passed once the cap was replaced.

Violation Description:

"Failure to meet one or more of the following requirements:

Install or maintain a liquid-tight spill container.

Have a minimum capacity of five gallons.

Have a functional drain valve or other method for the removal of liquid from the spill container.

Be resistant to galvanic corrosion.

Perform a tightness test at installation, every 12 months thereafter, or within 30 days after a repair to the spill container.

Tested using applicable manufacturer guidelines, industry codes, engineering standards, or a method approved by a professional engineer.

Tested by a certified UST service technician.

Maintain records of spill containment testing for 36 months.

"

Violations

Violation Date: 03/23/2018 ***Violation Source:*** CERS
Violation Program: HMRRP ***Violation Division:*** San Mateo County Environmental Health
Citation: HSC 6.95 25508(a)(1) - California Health and Safety Code, Chapter 6.95, Section(s) 25508(a)(1)
Violation Notes:

Returned to compliance on 10/18/2018. Update with diesel fuel

Violation Description:

Failure to complete and electronically submit hazardous material inventory information for all reportable hazardous materials on site at or above reportable quantities.

Violations

Violation Date: 03/04/2020 **Violation Source:** CERS
Violation Program: HMRRP **Violation Division:** San Mateo County Environmental Health
Citation: HSC 6.95 25508(a)(1) - California Health and Safety Code, Chapter 6.95, Section(s) 25508(a)(1)
Violation Notes:

Returned to compliance on 04/27/2021. Hazardous Materials Inventory (3)Accepted Aug. 23, 2018Warning Update and add 3600 cu ft.. co2 carbon dioxide for soda machine Common Name CAS Location Max Daily Amount View Liquefied Petroleum Gas (lpg) Warning Print 74-98-6 Propane canister cage 90 gallons View Gasoline Warning Print 86290-81-5 UST 20,000 gallons View Diesel Fuel No. 2 Print 68476-34-6 UST 5,000 gallons

Violation Description:

Failure to complete and electronically submit hazardous material inventory information for all reportable hazardous materials on site at or above reportable quantities.

Violations

Violation Date: 03/20/2014 **Violation Source:** CERS
Violation Program: UST **Violation Division:** San Mateo County Environmental Health
Citation: HSC 6.75 25299.30-25299.34 - California Health and Safety Code, Chapter 6.75, Section(s) 25299.30-25299.34
Violation Notes:

Returned to compliance on 04/17/2014.

Violation Description:

Failure to submit and maintain complete and current Certification of Financial Responsibility or other mechanism of financial assurance.

Violations

Violation Date: 03/04/2020 **Violation Source:** CERS
Violation Program: HW **Violation Division:** San Mateo County Environmental Health
Citation: 22 CCR 12 66262.12 - California Code of Regulations, Title 22, Chapter 12, Section(s) 66262.12
Violation Notes:

Returned to compliance on 11/09/2021. EPA ID PROFILE Map ID Number:CAL000404199 Name:GRAND MARTCO INC DBA GRAND 76 County:SAN MATEO NAICS:44719Status:INACTIVE Inactive Date:6/30/2015 12:00:00 AM Record Entered:2/3/2015 9:31:03 AM Last Updated:1/27/2016 11:13:08 AM Name Address City State Zip Code Phone Location GRAND MARTCO INC DBA GRAND 76 221 AIRPORT BLVD SOUTH SAN FRANCISCO CA 94080 Mailing PO BOX 458 REDWOOD CITY CA 94064 Owner ZAREH SAMURKASHIAN PO BOX 458 REDWOOD CITY CA 94064 6503695931 Operator/Contact ZAREH SAMURKASHIAN PO BOX 458 REDWOOD CITY CA 94064 6503695931 Based Only Upon ID Number:CAL000404199 Calif. Manifests? Non Calif. Manifests? Transporter Registration? N/A N/A N/A Fill out the dtsc 1358 form and register for the EVQ site.

Violation Description:

Failure to obtain an Identification Number prior to treating, storing, disposing of, transporting or offering for transportation any hazardous waste.

Violations

Violation Date: 10/04/2021 **Violation Source:** CERS
Violation Program: HMRRP **Violation Division:** San Mateo County Environmental Health
Citation: HSC 6.95 25508(a)(1) - California Health and Safety Code, Chapter 6.95, Section(s) 25508(a)(1)
Violation Notes:

Returned to compliance on 02/28/2022. HMBP partial submission was made 3/2/2021. However, the Emergency Response and Training Plan element has not been submitted sine 8/20/2018. All three HMBP elements must be submitted annually.

Violation Description:

Failure to complete and electronically submit a business plan when storing/handling a hazardous material at or above reportable quantities.

Violations

Violation Date: 03/17/2015 **Violation Source:** CERS

Violation Program: HMRRP ***Violation Division:*** San Mateo County Environmental Health
Citation: HSC 6.95 25508(d) - California Health and Safety Code, Chapter 6.95, Section(s) 25508(d)
Violation Notes:

Returned to compliance on 03/19/2015. The submission was rejected 21-31-2014 and never submitted or corrected.

Violation Description:

Failure to complete and/or electronically submit a business plan when storing/handling a hazardous material at or above reportable quantities.

Violations

Violation Date: 03/20/2014 ***Violation Source:*** CERS
Violation Program: HMRRP ***Violation Division:*** San Mateo County Environmental Health
Citation: 19 CCR 4 2729.5 - California Code of Regulations, Title 19, Chapter 4, Section(s) 2729.5
Violation Notes:

Returned to compliance on 04/17/2014.

Violation Description:

Failure to submit inventory reports (Activities, Owner/Operator, Hazardous Materials Descriptions and Map pages, if required. Documentation must be resubmitted (for facilities which exceed EPCRA thresholds) or re-certified (for facilities which do not exceed EPCRA thresholds) by March 1.

Violations

Violation Date: 03/23/2018 ***Violation Source:*** CERS
Violation Program: UST ***Violation Division:*** San Mateo County Environmental Health
Citation: 23 CCR 16 2641(h) - California Code of Regulations, Title 23, Chapter 16, Section(s) 2641(h)
Violation Notes:

Returned to compliance on 10/18/2018. Add diesel tank and VPH components to the tank pages and monitoring plan.

Violation Description:

Failure to have an approved UST Monitoring Plan.

Violations

Violation Date: 03/01/2022 ***Violation Source:*** CERS
Violation Program: UST ***Violation Division:*** San Mateo County Environmental Health
Citation: 23 CCR 16 2641(h) - California Code of Regulations, Title 23, Chapter 16, Section(s) 2641(h)
Violation Notes:

Returned to compliance on 12/05/2022. Vent piping transition sump sensor not included in the monitoring plan. Sump is 208, Secondary brine filled sump has a 420 sensor. Diesel tank has DW UDC for dispenser 1/2. Leak detector is electronic, not mechanical, annular sensor is 303. UDC is monitored with 208 sensor, not float and chain. Tank has a containment sump. Annular sensor for premium tank is 420, same with regular. Update monitoring plan on CERS and keep a current copy on site within the comply by date.

Violation Description:

Failure to have an approved UST Monitoring Plan.

Violations

Violation Date: 03/20/2014 ***Violation Source:*** CERS
Violation Program: HW ***Violation Division:*** San Mateo County Environmental Health
Citation: 22 CCR 12 66262.12 - California Code of Regulations, Title 22, Chapter 12, Section(s) 66262.12
Violation Notes:

Returned to compliance on 04/17/2014.

Violation Description:

Failure to obtain and/or maintain an Active EPA ID.

Violations

Violation Date: 06/25/2019 ***Violation Source:*** CERS
Violation Program: UST ***Violation Division:*** San Mateo County Environmental Health
Citation: 23 CCR 16 2637(f) - California Code of Regulations, Title 23, Chapter 16, Section(s) 2637(f)
Violation Notes:

Returned to compliance on 08/27/2019. NOTE: SB 989 secondary containment according to the DO report from january, done on 1/17/19. SMCEH does not have this record on file. Please provide a copy of the SB 989 records for this site.

Violation Description:

Failure to submit a copy of the secondary containment test results on the "Secondary Containment Testing report Form" to the UPA within 30 days after the test.

Violations

Violation Date: 03/23/2018 ***Violation Source:*** CERS
Violation Program: HMRRP ***Violation Division:*** San Mateo County Environmental Health
Citation: HSC 6.95 25508(a)(1) - California Health and Safety Code, Chapter 6.95, Section(s) 25508(a)(1)
Violation Notes:

Returned to compliance on 10/18/2018. Update for diesel fuel and submit annual certification.

Violation Description:

Failure to annually review and electronically certify that the business plan is complete and accurate on or before the annual due date.

Violations

Violation Date: 03/20/2014 ***Violation Source:*** CERS
Violation Program: UST ***Violation Division:*** San Mateo County Environmental Health
Citation: HSC 6.7 25286(a) - California Health and Safety Code, Chapter 6.7, Section(s) 25286(a)
Violation Notes:

Returned to compliance on 04/17/2014.

Violation Description:

Failure to prepare, maintain, and submit accurate CUPA UST Operating Permit Application for Facility information and/or Tank information.

Violations

Violation Date: 03/16/2022 ***Violation Source:*** CERS
Violation Program: HMRRP ***Violation Division:*** San Mateo County Environmental Health
Citation: HSC 6.95 25508(a)(3) - California Health and Safety Code, Chapter 6.95, Section(s) 25508(a)(3)
Violation Notes:

Returned to compliance on 12/05/2022. Observation: It appears that the map was photocopied and re uploaded with some changes on CERS. Unfortunately the new photocopy is illegible to the point on ineffectiveness. Corrective action: Upload a new map to CERs thats legible by the comply by date. Ensure to capture the propane and CO2 tank (items that were hand written in)

Violation Description:

Failure to complete and electronically submit a site map with all required content.

Violations

Violation Date: 03/20/2014 ***Violation Source:*** CERS
Violation Program: UST ***Violation Division:*** San Mateo County Environmental Health
Citation: 23 CCR 16 2666(c) - California Code of Regulations, Title 23, Chapter 16, Section(s) 2666(c)
Violation Notes:

Returned to compliance on 04/17/2014.

Violation Description:

Failure of line leak detector to detect a leak and/or failure of audible and visual alarm.

Violations

Violation Date: 03/01/2022 ***Violation Source:*** CERS
Violation Program: UST ***Violation Division:*** San Mateo County Environmental Health
Citation: 23 CCR 16 2716(e) - California Code of Regulations, Title 23, Chapter 16, Section(s) 2716(e)
Violation Notes:

Returned to compliance on 12/05/2022. For the diesel tank, overfill alarm for 8/13/21 and gross line failure/PLLD shutdown on 7/30/21, 6/18/21 and 4/22/21 were not addressed in the DO reports. Provide a reason for the causes of the alarms and submit documentation to the inspector within the comply by date.

Violation Description:

For designated operator (DO) monthly inspections conducted before October 1, 2018, failure to comply with one or more of the following requirements:
Be performed by an ICC certified DO.
Inspect monthly alarm history report, check that alarms are documented and responded to appropriately, and attach a copy.
Inspect for the presence of liquid/debris in spill containers.
Inspect for the presence of liquid/debris in under dispenser containment (UDC) and ensure that the monitoring equipment is positioned correctly.
Inspect for liquid or debris in containment sumps where an alarm occurred with no service visit.
Check that all testing and maintenance has been completed and documented.
Verify that all facility employees have been trained in accordance with 23 CCR 2715(c).
For designated operator (DO) 30 day inspections conducted on and after October 1, 2018, failure to conduct the designated UST operator visual inspection at least once every 30 days.

Enforcements

Enf Action Date: 03/20/2014 ***Enf Action Program:*** HW
Enf Action Type: Notice of Violation (Unified Program) ***Enf Action Source:*** CERS
Enf Action Division: San Mateo County Environmental Health
Enf Action Description: Notice of Violation Issued by the Inspector at the Time of Inspection
Enf Action Notes:

Enf Action Date: 07/09/2018 ***Enf Action Program:*** UST
Enf Action Type: Notice of Violation (Unified Program) ***Enf Action Source:*** CERS
Enf Action Division: San Mateo County Environmental Health
Enf Action Description: Notice of Violation Issued by the Inspector at the Time of Inspection
Enf Action Notes:

NOV delivered 8/20/18: violations still open 9/17/18: violations open 11/5/18: no open violations in violation dispatch center.

Enf Action Date: 03/20/2014 ***Enf Action Program:*** UST
Enf Action Type: Notice of Violation (Unified Program) ***Enf Action Source:*** CERS
Enf Action Division: San Mateo County Environmental Health
Enf Action Description: Notice of Violation Issued by the Inspector at the Time of Inspection
Enf Action Notes:

Enf Action Date: 07/09/2018 ***Enf Action Program:*** HMRRP
Enf Action Type: Notice of Violation (Unified Program) ***Enf Action Source:*** CERS
Enf Action Division: San Mateo County Environmental Health
Enf Action Description: Notice of Violation Issued by the Inspector at the Time of Inspection

Enf Action Notes:

NOV delivered 8/20/18: violations still open 9/17/18: violations open 11/5/18: no open violations in violation dispatch center.

Enf Action Date: 03/17/2015 ***Enf Action Program:*** HMRRP
Enf Action Type: Notice of Violation (Unified Program) ***Enf Action Source:*** CERS
Enf Action Division: San Mateo County Environmental Health
Enf Action Description: Notice of Violation Issued by the Inspector at the Time of Inspection
Enf Action Notes:

Enf Action Date: 03/20/2014 ***Enf Action Program:*** HMRRP
Enf Action Type: Notice of Violation (Unified Program) ***Enf Action Source:*** CERS
Enf Action Division: San Mateo County Environmental Health
Enf Action Description: Notice of Violation Issued by the Inspector at the Time of Inspection
Enf Action Notes:

Enf Action Date: 10/21/2020 ***Enf Action Program:*** HW
Enf Action Type: Notice of Violation (Unified Program) ***Enf Action Source:*** CERS
Enf Action Division: San Mateo County Environmental Health
Enf Action Description: Notice of Violation Issued by the Inspector at the Time of Inspection
Enf Action Notes:

NOV certified letter delivered to business on 11/03/2020. 12/15/2020: 3 violations open 4/2/21: violations remain open Facility only has violations from 2022.

Enf Action Date: 03/17/2015 ***Enf Action Program:*** UST
Enf Action Type: Notice of Violation (Unified Program) ***Enf Action Source:*** CERS
Enf Action Division: San Mateo County Environmental Health
Enf Action Description: Notice of Violation Issued by the Inspector at the Time of Inspection
Enf Action Notes:

Enf Action Date: 10/21/2020 ***Enf Action Program:*** HMRRP
Enf Action Type: Notice of Violation (Unified Program) ***Enf Action Source:*** CERS
Enf Action Division: San Mateo County Environmental Health
Enf Action Description: Notice of Violation Issued by the Inspector at the Time of Inspection
Enf Action Notes:

NOV certified letter delivered to business on 11/03/2020. 12/15/2020: 3 violations open 4/2/21: violations remain open Facility only has violations from 2022.

Evaluations

Eval Date: 03/23/2016
Violations Found: No
Eval General Type: Compliance Evaluation Inspection
Eval Type: Routine done by local agency
Eval Division: San Mateo County Environmental Health
Eval Program: HW
Eval Source: CERS
Eval Notes:

Eval Date: 03/23/2018
Violations Found: No
Eval General Type: Compliance Evaluation Inspection
Eval Type: Routine done by local agency
Eval Division: San Mateo County Environmental Health
Eval Program: HW
Eval Source: CERS
Eval Notes:

Eval Date: 04/22/2021

Violations Found: No
Eval General Type: Other/Unknown
Eval Type: Other, not routine, done by local agency
Eval Division: San Mateo County Environmental Health
Eval Program: UST
Eval Source: CERS
Eval Notes:

Eval Date: 10/04/2021
Violations Found: Yes
Eval General Type: Other/Unknown
Eval Type: Other, not routine, done by local agency
Eval Division: San Mateo County Environmental Health
Eval Program: HMRRP
Eval Source: CERS
Eval Notes:

Eval Date: 03/24/2021
Violations Found: No
Eval General Type: Other/Unknown
Eval Type: Other, not routine, done by local agency
Eval Division: San Mateo County Environmental Health
Eval Program: UST
Eval Source: CERS
Eval Notes:

amc reports and paperwork received and efiled after review.; Note: data in [EVAL Notes] field for some records is truncated from the source.

Eval Date: 10/15/2018
Violations Found: No
Eval General Type: Other/Unknown
Eval Type: Other, not routine, done by local agency
Eval Division: San Mateo County Environmental Health
Eval Program: UST
Eval Source: CERS
Eval Notes:

approved; Note: data in [EVAL Notes] field for some records is truncated from the source.

Eval Date: 04/08/2020
Violations Found: No
Eval General Type: Other/Unknown
Eval Type: Other, not routine, done by local agency
Eval Division: San Mateo County Environmental Health
Eval Program: UST
Eval Source: CERS
Eval Notes:

UST AMC report reviewed and efiled.; Note: data in [EVAL Notes] field for some records is truncated from the source.

Eval Date: 06/10/2015
Violations Found: No
Eval General Type: Other/Unknown
Eval Type: Other, not routine, done by local agency
Eval Division: San Mateo County Environmental Health
Eval Program: UST
Eval Source: CERS
Eval Notes:

Eval Date: 03/04/2021
Violations Found: Yes
Eval General Type: Compliance Evaluation Inspection
Eval Type: Routine done by local agency
Eval Division: San Mateo County Environmental Health

Eval Program: UST
Eval Source: CERS
Eval Notes:

Eval Date: 03/01/2023
Violations Found: No
Eval General Type: Compliance Evaluation Inspection
Eval Type: Routine done by local agency
Eval Division: San Mateo County Environmental Health
Eval Program: UST
Eval Source: CERS
Eval Notes:

Tank 1 12,000G DW (Steel - FG) Installed 1996 Premium Tank 2 12,000G DW (Steel - FG) Installed 1996 Regular Tank 3 5,000G DW FG Stalled 2017 (Only VPH tank on site); Note: data in [EVAL Notes] field for some records is truncated from the source.

Eval Date: 04/18/2022
Violations Found: No
Eval General Type: Other/Unknown
Eval Type: Other, not routine, done by local agency
Eval Division: San Mateo County Environmental Health
Eval Program: HMRRP
Eval Source: CERS
Eval Notes:

Eval Date: 04/22/2015
Violations Found: No
Eval General Type: Other/Unknown
Eval Type: Other, not routine, done by local agency
Eval Division: San Mateo County Environmental Health
Eval Program: UST
Eval Source: CERS
Eval Notes:

Eval Date: 08/03/2018
Violations Found: No
Eval General Type: Other/Unknown
Eval Type: Other, not routine, done by local agency
Eval Division: San Mateo County Environmental Health
Eval Program: UST
Eval Source: CERS
Eval Notes:

Eval Date: 06/07/2018
Violations Found: No
Eval General Type: Other/Unknown
Eval Type: Other, not routine, done by local agency
Eval Division: San Mateo County Environmental Health
Eval Program: UST
Eval Source: CERS
Eval Notes:

Eval Date: 03/16/2022
Violations Found: Yes
Eval General Type: Compliance Evaluation Inspection
Eval Type: Routine done by local agency
Eval Division: San Mateo County Environmental Health
Eval Program: HMRRP
Eval Source: CERS
Eval Notes:

Date of Inspection/report: 3/16/22 Haz Mat on site: Propane 82 G (for retail) Gas reported at 20,000 G Renewable Diesel reported at 5,000 G CO2 reported at 3,6000 Ft^3; Note: data in [EVAL Notes] field for some records is truncated from the source.

Eval Date: 04/17/2017
Violations Found: No
Eval General Type: Other/Unknown
Eval Type: Other, not routine, done by local agency
Eval Division: San Mateo County Environmental Health
Eval Program: UST
Eval Source: CERS
Eval Notes:

document submittal review and eflied. 989 report.; Note: data in [EVAL Notes] field for some records is truncated from the source.

Eval Date: 04/23/2020
Violations Found: No
Eval General Type: Other/Unknown
Eval Type: Other, not routine, done by local agency
Eval Division: San Mateo County Environmental Health
Eval Program: UST
Eval Source: CERS
Eval Notes:

Eval Date: 03/20/2014
Violations Found: Yes
Eval General Type: Compliance Evaluation Inspection
Eval Type: Routine done by local agency
Eval Division: San Mateo County Environmental Health
Eval Program: HMRRP
Eval Source: CERS
Eval Notes:

Eval Date: 03/20/2014
Violations Found: Yes
Eval General Type: Compliance Evaluation Inspection
Eval Type: Routine done by local agency
Eval Division: San Mateo County Environmental Health
Eval Program: HW
Eval Source: CERS
Eval Notes:

Eval Date: 07/19/2019
Violations Found: No
Eval General Type: Other/Unknown
Eval Type: Other, not routine, done by local agency
Eval Division: San Mateo County Environmental Health
Eval Program: UST
Eval Source: CERS
Eval Notes:

Sb 989 discussion and talked about scheduling for this week, wednesday.; Note: data in [EVAL Notes] field for some records is truncated from the source.

Eval Date: 03/20/2014
Violations Found: Yes
Eval General Type: Compliance Evaluation Inspection
Eval Type: Routine done by local agency
Eval Division: San Mateo County Environmental Health
Eval Program: UST
Eval Source: CERS
Eval Notes:

Eval Date: 03/17/2015
Violations Found: Yes
Eval General Type: Compliance Evaluation Inspection
Eval Type: Routine done by local agency

Eval Division: San Mateo County Environmental Health
Eval Program: UST
Eval Source: CERS
Eval Notes:

Eval Date: 10/02/2017
Violations Found: No
Eval General Type: Other/Unknown
Eval Type: Other, not routine, done by local agency
Eval Division: San Mateo County Environmental Health
Eval Program: UST
Eval Source: CERS
Eval Notes:

AMC report review and logged.; Note: data in [EVAL Notes] field for some records is truncated from the source.

Eval Date: 03/19/2018
Violations Found: No
Eval General Type: Other/Unknown
Eval Type: Other, not routine, done by local agency
Eval Division: San Mateo County Environmental Health
Eval Program: UST
Eval Source: CERS
Eval Notes:

inspection preparation; Note: data in [EVAL Notes] field for some records is truncated from the source.

Eval Date: 11/08/2017
Violations Found: No
Eval General Type: Other/Unknown
Eval Type: Other, not routine, done by local agency
Eval Division: San Mateo County Environmental Health
Eval Program: UST
Eval Source: CERS
Eval Notes:

Eval Date: 03/04/2020
Violations Found: No
Eval General Type: Compliance Evaluation Inspection
Eval Type: Routine done by local agency
Eval Division: San Mateo County Environmental Health
Eval Program: UST
Eval Source: CERS
Eval Notes:

Eval Date: 03/23/2016
Violations Found: No
Eval General Type: Other/Unknown
Eval Type: Other, not routine, done by local agency
Eval Division: San Mateo County Environmental Health
Eval Program: HMRRP
Eval Source: CERS
Eval Notes:

Eval Date: 11/14/2016
Violations Found: No
Eval General Type: Other/Unknown
Eval Type: Other, not routine, done by local agency
Eval Division: San Mateo County Environmental Health
Eval Program: UST
Eval Source: CERS
Eval Notes:

989 report review and request for repairs on UDC 5-6 and secondary piping run fail.; Note: data in [EVAL Notes] field for some records is truncated from

the source.

Eval Date: 08/20/2019
Violations Found: No
Eval General Type: Other/Unknown
Eval Type: Other, not routine, done by local agency
Eval Division: San Mateo County Environmental Health
Eval Program: UST
Eval Source: CERS
Eval Notes:

UST pages in CERS reviewed; Note: data in [EVAL Notes] field for some records is truncated from the source.

Eval Date: 04/25/2019
Violations Found: No
Eval General Type: Other/Unknown
Eval Type: Other, not routine, done by local agency
Eval Division: San Mateo County Environmental Health
Eval Program: UST
Eval Source: CERS
Eval Notes:

Eval Date: 06/14/2017
Violations Found: No
Eval General Type: Compliance Evaluation Inspection
Eval Type: Routine done by local agency
Eval Division: San Mateo County Environmental Health
Eval Program: UST
Eval Source: CERS
Eval Notes:

Site is in temporary closure with manual inventory gauging and records with TEC. Unable to perform physical testing of sensors and monitoring panel as new station building being constructed over last 6 months and tanks in temporary closure. New install took place for diesel tanks and currently system is being gauged manually by TEC Accutite. As soon as power is restored and building completed, the panel will be connected and official AMC and sensor testing can take place.; Note: data in [EVAL Notes] field for some records is truncated from the source.

Eval Date: 02/11/2015
Violations Found: No
Eval General Type: Other/Unknown
Eval Type: Other, not routine, done by local agency
Eval Division: San Mateo County Environmental Health
Eval Program: HMRRP
Eval Source: CERS
Eval Notes:

Eval Date: 09/24/2013
Violations Found: No
Eval General Type: Other/Unknown
Eval Type: Other, not routine, done by local agency
Eval Division: San Mateo County Environmental Health
Eval Program: UST
Eval Source: CERS
Eval Notes:

Eval Date: 03/17/2015
Violations Found: No
Eval General Type: Compliance Evaluation Inspection
Eval Type: Routine done by local agency
Eval Division: San Mateo County Environmental Health
Eval Program: HW
Eval Source: CERS
Eval Notes:

Eval Date: 03/23/2018
Violations Found: Yes
Eval General Type: Compliance Evaluation Inspection
Eval Type: Routine done by local agency
Eval Division: San Mateo County Environmental Health
Eval Program: UST
Eval Source: CERS
Eval Notes:

Eval Date: 08/02/2022
Violations Found: Yes
Eval General Type: Other/Unknown
Eval Type: Other, not routine, done by local agency
Eval Division: San Mateo County Environmental Health
Eval Program: HMRRP
Eval Source: CERS
Eval Notes:

Eval Date: 08/24/2018
Violations Found: No
Eval General Type: Other/Unknown
Eval Type: Other, not routine, done by local agency
Eval Division: San Mateo County Environmental Health
Eval Program: UST
Eval Source: CERS
Eval Notes:

UST monitoring plan and tank pages; Note: data in [EVAL Notes] field for some records is truncated from the source.

Eval Date: 09/18/2019
Violations Found: No
Eval General Type: Other/Unknown
Eval Type: Other, not routine, done by local agency
Eval Division: San Mateo County Environmental Health
Eval Program: UST
Eval Source: CERS
Eval Notes:

overfill test results tracked down and put in file.; Note: data in [EVAL Notes] field for some records is truncated from the source.

Eval Date: 12/02/2022
Violations Found: No
Eval General Type: Other/Unknown
Eval Type: Other, not routine, done by local agency
Eval Division: San Mateo County Environmental Health
Eval Program: HMRRP
Eval Source: CERS
Eval Notes:

Eval Date: 03/01/2022
Violations Found: Yes
Eval General Type: Compliance Evaluation Inspection
Eval Type: Routine done by local agency
Eval Division: San Mateo County Environmental Health
Eval Program: UST
Eval Source: CERS
Eval Notes:

Tanks: Regular 10,00 gallons, premium 12,00 gallons - both Modern Welding installed 1/1/87 DW ST wrapped FG, piping DW pressure, UDC SW FG, sensors for sumps and UDCs 208s, MLLD VMI LD200 for premium, MLLD FE PETRO for regular , direct bury spill bucket, overfill flapper valve. Diesel 5,00 gallons XERXES installed 1/1/17, DW FG, piping DW FG, UDC SW FG, direct bury spill bucket, sump and UDC sensors 208s for 1/2, for 3/4 and 5/6 float and chain. 420 sensor for brine in sumps and UDC. 303 annular, MLLD VMI LD2000, overfill flapper valve. Vent box 208 and 303 for brine; Note: data in [EVAL Notes] field for some records is truncated from the source.

Eval Date: 03/04/2020
Violations Found: Yes
Eval General Type: Compliance Evaluation Inspection
Eval Type: Routine done by local agency
Eval Division: San Mateo County Environmental Health
Eval Program: HMRRP
Eval Source: CERS
Eval Notes:

Eval Date: 05/05/2017
Violations Found: No
Eval General Type: Other/Unknown
Eval Type: Other, not routine, done by local agency
Eval Division: San Mateo County Environmental Health
Eval Program: UST
Eval Source: CERS
Eval Notes:

status on tank removal; Note: data in [EVAL Notes] field for some records is truncated from the source.

Eval Date: 08/27/2019
Violations Found: No
Eval General Type: Other/Unknown
Eval Type: Other, not routine, done by local agency
Eval Division: San Mateo County Environmental Health
Eval Program: UST
Eval Source: CERS
Eval Notes:

Eval Date: 03/04/2020
Violations Found: Yes
Eval General Type: Compliance Evaluation Inspection
Eval Type: Routine done by local agency
Eval Division: San Mateo County Environmental Health
Eval Program: HW
Eval Source: CERS
Eval Notes:

Eval Date: 03/23/2018
Violations Found: Yes
Eval General Type: Compliance Evaluation Inspection
Eval Type: Routine done by local agency
Eval Division: San Mateo County Environmental Health
Eval Program: HMRRP
Eval Source: CERS
Eval Notes:

Eval Date: 09/06/2019
Violations Found: No
Eval General Type: Other/Unknown
Eval Type: Other, not routine, done by local agency
Eval Division: San Mateo County Environmental Health
Eval Program: UST
Eval Source: CERS
Eval Notes:

sb989 results; Note: data in [EVAL Notes] field for some records is truncated from the source.

Eval Date: 03/23/2016
Violations Found: No
Eval General Type: Compliance Evaluation Inspection
Eval Type: Routine done by local agency
Eval Division: San Mateo County Environmental Health
Eval Program: HMRRP

Eval Source: CERS
Eval Notes:

Eval Date: 03/16/2018
Violations Found: No
Eval General Type: Other/Unknown
Eval Type: Other, not routine, done by local agency
Eval Division: San Mateo County Environmental Health
Eval Program: UST
Eval Source: CERS
Eval Notes:

Eval Date: 03/17/2015
Violations Found: Yes
Eval General Type: Compliance Evaluation Inspection
Eval Type: Routine done by local agency
Eval Division: San Mateo County Environmental Health
Eval Program: HMRRP
Eval Source: CERS
Eval Notes:

Eval Date: 03/31/2014
Violations Found: No
Eval General Type: Other/Unknown
Eval Type: Other, not routine, done by local agency
Eval Division: San Mateo County Environmental Health
Eval Program: UST
Eval Source: CERS
Eval Notes:

UST Removal report; Note: data in [EVAL Notes] field for some records is truncated from the source.

Eval Date: 03/16/2022
Violations Found: No
Eval General Type: Compliance Evaluation Inspection
Eval Type: Routine done by local agency
Eval Division: San Mateo County Environmental Health
Eval Program: HW
Eval Source: CERS
Eval Notes:

Date of Inspection/report: 3/16/22 No haz mat on site. No manifests from years recent EPA ID # was reportedly obtained due to a tank cleaning event No regular waste produced on site. Will send email to discus any plans for future waste and potential removal from haz waste program.; Note: data in [EVAL Notes] field for some records is truncated from the source.

Eval Date: 03/23/2016
Violations Found: No
Eval General Type: Compliance Evaluation Inspection
Eval Type: Routine done by local agency
Eval Division: San Mateo County Environmental Health
Eval Program: UST
Eval Source: CERS
Eval Notes:

Eval Date: 03/17/2021
Violations Found: No
Eval General Type: Other/Unknown
Eval Type: Other, not routine, done by local agency
Eval Division: San Mateo County Environmental Health
Eval Program: UST
Eval Source: CERS
Eval Notes:

Eval Date:	06/25/2019
Violations Found:	Yes
Eval General Type:	Compliance Evaluation Inspection
Eval Type:	Routine done by local agency
Eval Division:	San Mateo County Environmental Health
Eval Program:	UST
Eval Source:	CERS
Eval Notes:	

This is a follow up inspection to the AMC on 3/26/19. Inspector was not present for this test, however AMC was completed with passing results and no issues were observed. The system is a hybrid system, with diesel tank and dispenser monitored via VPH leak detection systems, and the gasoline tanks are double walled steel tanks pre, 2004. All sensors passed, LLDs were tested for all tanks, spill buckets passed. Onsite to review required paperwork including DO inspections. overfill testing completed on 1/17/19 and all alarms on this date were for overfill testing. L6 UDC alarm for low brine on 2/6 observed.; Note: data in [EVAL Notes] field for some records is truncated from the source.

Affiliations

Affil Type Desc:	Facility Mailing Address
Entity Name:	Mailing Address
Entity Title:	
Address:	PO BOX 458
City:	REDWOOD CITY
State:	CA
Country:	
Zip Code:	94064
Phone:	

Affil Type Desc:	Environmental Contact
Entity Name:	Zareh Samurkashian
Entity Title:	
Address:	P.O. Box 458
City:	Redwood City
State:	CA
Country:	
Zip Code:	94064
Phone:	

Affil Type Desc:	CUPA District
Entity Name:	San Mateo County Environmental Health
Entity Title:	
Address:	2000 Alameda de las Pulgas, Suite 100
City:	San Mateo
State:	CA
Country:	
Zip Code:	94403
Phone:	(650) 372-6200

Affil Type Desc:	UST Property Owner Name
Entity Name:	221 Airport LLC
Entity Title:	
Address:	220 Cypress Ave
City:	South San Francisco
State:	CA
Country:	United States
Zip Code:	94080
Phone:	(650) 589-6381

Affil Type Desc:	Operator
Entity Name:	GRAND MARTCO INC
Entity Title:	
Address:	
City:	
State:	
Country:	
Zip Code:	
Phone:	(408) 771-4049

Affil Type Desc:	UST Tank Owner
Entity Name:	GRAND MARTCO
Entity Title:	
Address:	P.O. BOX 458
City:	REDWOOD CITY
State:	CA
Country:	Canada
Zip Code:	94064
Phone:	(408) 771-4049

Affil Type Desc:	Identification Signer
Entity Name:	Zareh Samurkashian
Entity Title:	President
Address:	
City:	
State:	
Country:	
Zip Code:	
Phone:	

Affil Type Desc:	UST Tank Operator
Entity Name:	GRAND MARTCO
Entity Title:	
Address:	P.O. BOX 458
City:	REDWOOD CITY
State:	CA
Country:	Canada
Zip Code:	94064
Phone:	(408) 771-4049

Affil Type Desc:	Legal Owner
Entity Name:	GRAND MARTCO, INC
Entity Title:	
Address:	PO BOX 458
City:	REDWOOD CITY
State:	CA
Country:	United States
Zip Code:	94064
Phone:	(650) 369-5931

Affil Type Desc:	Parent Corporation
Entity Name:	UNOCAL SS #251020
Entity Title:	
Address:	
City:	
State:	
Country:	
Zip Code:	
Phone:	

Affil Type Desc:	UST Permit Applicant
Entity Name:	Zareh Samurkashian
Entity Title:	President
Address:	
City:	
State:	
Country:	
Zip Code:	
Phone:	(650) 369-5931

Affil Type Desc:	Document Preparer
Entity Name:	Zareh Samurkashian
Entity Title:	
Address:	
City:	
State:	
Country:	
Zip Code:	
Phone:	

Map Key	Number of Records	Direction	Distance (mi/ft)	Elev/Diff (ft)	Site	DB

Affil Type Desc:	Property Owner
Entity Name:	221 Airport LLC
Entity Title:	
Address:	220 Cypress Ave.
City:	South San Francisco
State:	CA
Country:	United States
Zip Code:	94080
Phone:	(650) 589-6381

285	10 of14	ENE	0.22 / 1,163.64	18.22 / -9	UNION OIL SS#1020 221 AIRPORT BLVD SOUTH SAN FRANCISCO CA	HIST TANK

Owner Name:	UNION OIL CO.	**No of Containers:**	4
Owner Street:	CALIFORNIA ST. SUITE 2700	**County:**	SAN MATEO
Owner City:	SAN FRANCISCO	**Facility State:**	CA
Owner State:	CA	**Facility Zip:**	94082
Owner Zip:	94111		

285	11 of14	ENE	0.22 / 1,163.64	18.22 / -9	UNOCAL #1020 --GRAND MARTCO INC 221 AIRPORT BLVD SOUTH SAN FRANCISCO CA 94080	EMISSIONS

2017 Criteria Data

Facility ID:	109214	**CERR Code:**	
Facility SIC Code:	5411	**TOGT:**	.283701
CO:	41	**ROGT:**	.283701
Air Basin:	SF	**COT:**	
District:	BA	**NOXT:**	
COID:	SM	**SOXT:**	
DISN:	BAY AREA AQMD	**PMT:**	
CHAPIS:		**PM10T:**	

2017 Toxic Data

Facility ID:	109214	**COID:**	SM
Facility SIC Code:	5411	**DISN:**	BAY AREA AQMD
CO:	41	**CHAPIS:**	
Air Basin:	SF	**CERR Code:**	
District:	BA		
TS:			
Health Risk Asmt:			
Non-Cancer Chronic Haz Ind:			
Non-Cancer Acute Haz Ind:			

2018 Criteria Data

Facility ID:	109214	**CERR Code:**	
Facility SIC Code:	5541	**TOGT:**	.283701
CO:	41	**ROGT:**	.283701
Air Basin:	SF	**COT:**	
District:	BA	**NOXT:**	
COID:	SM	**SOXT:**	
DISN:	BAY AREA AQMD	**PMT:**	
CHAPIS:		**PM10T:**	

Map Key	Number of Records	Direction	Distance (mi/ft)	Elev/Diff (ft)	Site	DB

2018 Toxic Data

Facility ID:	109214	***COID:***	SM
Facility SIC Code:	5541	***DISN:***	BAY AREA AQMD
CO:	41	***CHAPIS:***	
Air Basin:	SF	***CERR Code:***	
District:	BA		
TS:			
Health Risk Asmt:			
Non-Cancer Chronic Haz Ind:			
Non-Cancer Acute Haz Ind:			

2019 Criteria Data

CO:	41	***CHAPIS:***	
Air Basin:	SF	***CERR Code:***	
Facility ID:	109214	***ROGT:***	.283701
District:	BA	***COT:***	
Facility SIC Code:	5541	***NOXT:***	
CO ID:	SM	***SOXT:***	
DISN:	BAY AREA AQMD		
PM10T:			
TOGT:	.283701		
PMT:			

2019 Toxic Data

CO:	41	***DISN:***	BAY AREA AQMD
Air Basin:	SF	***CHAPIS:***	
Faccility ID:	109214	***CERR Code:***	
District:	BA	***TS:***	
Facility SIC Code:	5541	***Health Risk Asmt:***	
COID:	SM		
Non-Cancer Chronic Haz Ind:			
Non-Cancer Acute Haz Ind:			

2020 Criteria Data

CO:	41	***CHAPIS:***	
Air Basin:	SF	***CERR Code:***	
Facility ID:	109214	***ROGT:***	.283701
District:	BA	***COT:***	
Facility SIC Code:	5541	***NOXT:***	
CO ID:	SM	***SOXT:***	
DISN:	BAY AREA AQMD		
TOGT:	.283701		
PMT:			
PM10T:			

2020 Toxic Data

CO:	41	***DISN:***	BAY AREA AQMD
Air Basin:	SF	***CHAPIS:***	
Facility ID:	109214	***CHERR Code:***	
District:	BA	***TS:***	
Facility SIC Code:	5541	***Health Risk Asmt:***	
COID:	SM		
Non-Cancer Chronic Haz Ind:			
Non-Cancer Acute Haz Ind:			

285	***12 of14***	***ENE***	***0.22 / 1,163.64***	***18.22 / -9***	***Grand 76 site #251020 221 AIRPORT CA 94080***	***CUPA SANMATEO***

Map Key	Number of Records	Direction	Distance (mi/ft)	Elev/Diff (ft)	Site	DB

Facility ID: FA0048122

Detail(s)

Program Category: UNDERGROUND TANK PROGRAM
Billing Status: Active, billable
Program Element: UNDERGROUND TANK - GENERAL

Program Category: BUSINESS PLAN PROGRAM
Billing Status: Active, billable
Program Element: STORES MV FUELS OR WASTE ONLY

Program Category: HAZARDOUS WASTE PROGRAM
Billing Status: Active, billable
Program Element: GENERATES <27 GAL/YEAR

285	13 of14	ENE	0.22 / 1,163.64	18.22 / -9	MARIN & SILVA'S SERVICE, INC. 221 AIRPORT BLVD S SAN FRANCISCO CA	UST SWEEPS

C C:	A41-000-550090	**D Filename:**	SITE14A
BOE:		**Page No:**	153
Comp:	550090	**County:**	SAN MATEO
Status:	ACTIVE	**State :**	CA
No of Tanks:	6	**Zip:**	94080
Jurisdict:	SAN MATEO COUNTY	**Latitude:**	37.654779
Agency:	ENVIRONMENTAL HEALTH	**Longitude:**	-122.407794
Phone:		**Georesult:**	S5HPNTS-ZA

Tank Details

Tank ID:	000001	**S Contain:**	
O Tank ID:		**Stg:**	P
SWRCB No:	41-000-550090-000001	**Storage :**	
Removed:		**Storag Type:**	PRODUCT
Installed:		**P Contain:**	
A Date:	06-19-90	**Content:**	REG UNLEADED
Capac:	12000	**ONA:**	
Tank Use:	M.V. FUEL	**D File Name:**	TANK14A

Tank Details

Tank ID:	000002	**S Contain:**	
O Tank ID:		**Stg:**	W
SWRCB No:	41-000-550090-000002	**Storage :**	
Removed:		**Storag Type:**	WASTE
Installed:		**P Contain:**	
A Date:	06-19-90	**Content:**	WASTE OIL
Capac:	520	**ONA:**	
Tank Use:	OIL	**D File Name:**	TANK14A

Tank Details

Tank ID:	000004	**S Contain:**	
O Tank ID:	1020-RU-1	**Stg:**	P
SWRCB No:	41-000-550090-000004	**Storage :**	
Removed:		**Storag Type:**	PRODUCT
Installed:		**P Contain:**	
A Date:	04-20-94	**Content:**	REG UNLEADED
Capac:	12000	**ONA:**	
Tank Use:	M.V. FUEL	**D File Name:**	TANK14A

Map Key	Number of Records	Direction	Distance (mi/ft)	Elev/Diff (ft)	Site	DB

Tank Details

Tank ID:	000006	***S Contain:***	
O Tank ID:	1020-WO-1	***Stg:***	W
SWRCB No:	41-000-550090-000006	***Storage :***	
Removed:		***Storag Type:***	WASTE
Installed:		***P Contain:***	
A Date:	04-20-94	***Content:***	WASTE OIL
Capac:	1	***ONA:***	
Tank Use:	OIL	***D File Name:***	TANK14A

Tank Details

Tank ID:	000003	***S Contain:***	
O Tank ID:		***Stg:***	P
SWRCB No:	41-000-550090-000003	***Storage :***	
Removed:		***Storag Type:***	PRODUCT
Installed:		***P Contain:***	
A Date:	06-19-90	***Content:***	REG UNLEADED
Capac:	12000	***ONA:***	
Tank Use:	M.V. FUEL	***D File Name:***	TANK14A

Tank Details

Tank ID:	000005	***S Contain:***	
O Tank ID:	1020-SU-1	***Stg:***	P
SWRCB No:	41-000-550090-000005	***Storage :***	
Removed:		***Storag Type:***	PRODUCT
Installed:		***P Contain:***	
A Date:	04-20-94	***Content:***	REG UNLEADED
Capac:	12000	***ONA:***	
Tank Use:	M.V. FUEL	***D File Name:***	TANK14A

285	***14 of14***	***ENE***	***0.22 / 1,163.64***	***18.22 / -9***	***GRAND MARTCO INC 221 AIRPORT BLVD SOUTH SAN FRANCISCO CA 94080***	***ALT FUELS***

ID:	240677	***CNG Dispenser No:***	
Fuel Type Code:		***CNG Site Renew Src:***	
Station Phone:	650-588-0538	***CNG Tot Compr Cap:***	
Expected Date:		***CNG Storage Cap:***	
BD Blends:		***CNG Fill Type Code:***	
NG PSI:		***CNG PSI:***	
Federal Agency ID:		***CNG Vehicle Class:***	
Open Date:	2022-11-07	***LNG Site Renew Src:***	
Hydrogen is Retail:		***LNG Vehicle Class:***	
Federal Agency:		***LPG Nozzle Types:***	
Facility Type:	GAS_STATION	***Hydrogen Pressures:***	
Dt Last Confirmed:	2023-08-10	***Hydrogen Standards:***	
Updated at:	2023-08-10 16:58:49 UTC	***Latitude:***	37.65452731
Access Code:	public	***Longitude:***	-122.40817
Access Detail Code:			
Groups with Access Code:	Public		
Groups with Access Code Fr:	Public		
Fed Agency Name:			
Hydrogen Status Link:			
E85 Other Ethanol Blends:			
NPS Unit Name:			
Cards Accepted:	A Cash CREDIT D Debit M V		
CNG Statn Sells Renewable Na:			
LNG Statn Sells Renewable Na:			
Maximum Vehicle Class:			
RD Blended With Biodiesel:	Y		
RD Blends:	RD95		

Map Key	Number of Records	Direction	Distance (mi/ft)	Elev/Diff (ft)	Site	DB

RD Blends French:	
RD Maximum Biodiesel Level:	5
Status:	Open: The station is open.
Owner Type Desc:	Privately owned
E85 Blender Pump Desc:	
NG Fill Type Desc:	
NG Vehicle Class Desc:	
Geocode Status Desc:	The location is from a real GPS readout at the station.
Group with Access Desc:	Publicly available to all customers.
LPG Primary Desc:	
Intersection Directions:	
Access Days Time:	Contact station for hours of operation
Restricted Access:	false

286	*1 of1*	*ESE*	*0.22 / 1,169.45*	*11.25 / -16*	*TRANSFUSION HEALTH LLC 16 AIRPORT BLVD STE G SOUTH SAN FRANCISCO CA 94080*	*RCRA TSD*

EPA Handler ID:	CAL000446019
Gen Status Universe:	No Report
Contact Name:	ALICIA ROMERO
Contact Address:	16 AIRPORT BLVD STE G , , SOUTH SAN FRANCISCO , CA, 94080 ,
Contact Phone No and Ext:	925-826-7705
Contact Email:	
Contact Country:	
Land Type:	
County Name:	SAN MATEO
EPA Region:	09
Receive Date:	20190516
Location Latitude:	37.65007
Location Longitude:	-122.408226

Violation/Evaluation Summary

Note:	NO RECORDS: As of Oct 2023, there are no Compliance Monitoring and Enforcement (violation) records associated with this facility (EPA ID).

Handler Summary

Importer Activity:	No
Mixed Waste Generator:	No
Transporter Activity:	No
Transfer Facility:	No
Onsite Burner Exemption:	No
Smelting, Melting and Refining:	No
Underground Injection Control:	No
Commercial TSD:	No
Used Oil Transporter:	No
Used Oil Transfer Facility:	No
Used Oil Processor:	No
Used Oil Refiner:	No
Used Oil Burner:	No
Used Oil Market Burner:	No
Used Oil Spec Marketer:	No

Hazardous Waste Handler Details

Sequence No:	1
Receive Date:	20190516
Handler Name:	TRANSFUSION HEALTH LLC
Federal Waste Generator Code:	N
Generator Code Description:	Not a Generator, Verified
Source Type:	Implementer

Map Key	Number of Records	Direction	Distance (mi/ft)	Elev/Diff (ft)	Site	DB

TSD Activity: Y

Owner/Operator Details

Owner/Operator Ind:	Current Operator	**Street No:**	
Type:	Other	**Street 1:**	16 AIRPORT BLVD STE G
Name:	ALICIA ROMERO	**Street 2:**	
Date Became Current:		**City:**	SOUTH SAN FRANCISCO
Date Ended Current:		**State:**	CA
Phone:	925-826-7705	**Country:**	
Source Type:	Implementer	**Zip Code:**	94080

Owner/Operator Ind:	Current Owner	**Street No:**	
Type:	Other	**Street 1:**	16 AIRPORT BLVD STE G
Name:	ALEX JACODSON	**Street 2:**	
Date Became Current:		**City:**	SOUTH SAN FRANCISCO
Date Ended Current:		**State:**	CA
Phone:	917-770-6565	**Country:**	
Source Type:	Implementer	**Zip Code:**	94080

287	1 of1	NNW	0.22 / 1,169.92	88.43 / 61	BART Spruce Avenue Vent Structure and Substation (WSA) 298 Spruce SOUTH SAN FRANCISCO CA 94080	CUPA SANMATEO

Facility ID: FA0058300

Detail(s)

Program Category: BUSINESS PLAN PROGRAM
Billing Status: Active, billable
Program Element: STORES HAZ MAT <219GAL,1,999LB, 879CF

288	1 of1	SE	0.22 / 1,172.13	9.94 / -17	A P VEHICLE & EQUIPMENT REPAIR 1394 LOWRIE SOUTH SAN FRANCISCO CA 94080	CUPA SANMATEO

Facility ID: FA0022460

Detail(s)

Program Category: BUSINESS PLAN PROGRAM
Billing Status: Inactive, non-billable
Program Element: STORES HAZ MAT <219GAL,1,999LB, 879CF

Program Category: HAZARDOUS WASTE PROGRAM
Billing Status: Inactive, non-billable
Program Element: GENERATES & RECYCLES WASTE OIL/SOLVENT

289	1 of2	SSE	0.22 / 1,174.62	10.78 / -17	SUPER CROWN CATERING 1381 LOWRIE SOUTH SAN FRANCISCO CA 94080	LUST

Global ID:	T0608100526	**Census Tract:**	6081602300
Site Facility Type:		**Census Tract (SRCH):**	6081602300
Status:	Completed - Case Closed	**Oil Field (SRCH):**	
Status Date (DL):	6/12/2009	**Oil Field Oper (SRCH):**	
Cleanup Status:		**Latitude:**	
Case Type (DL):	LUST Cleanup Site	**Longitude:**	

RWQCB Region (DL):	SAN FRANCISCO BAY RWQCB (REGION 2)
Site Facility Name:	
Business Name (DL):	SUPER CROWN CATERING
Address:	1381 LOWRIE
City:	SOUTH SAN FRANCISCO
State:	CA
Zip:	94080
County:	SAN MATEO

GeoTracker Sites Data Download - Site Details

CUF Case:	YES
Lead Agency:	SAN FRANCISCO BAY RWQCB (REGION 2)
Case Worker:	
Local Agency:	SAN MATEO COUNTY LOP
RB Case No:	41-1309
Local Case No:	550073
File Location:	Regional Board
Potential COC:	Gasoline
Potential Media of Concern:	Other Groundwater (uses other than drinking water)
Begin Date:	7/23/1990
How Discovered:	Other Means
How Discovered Description:	
Stop Method:	Close and Remove Tank
Stop Description:	
Calwater Watershed Name:	South Bay - San Mateo Bayside (204.40)
DWR GW Subbasin Name:	Westside (2-035)
Disadvantaged Community:	
CalEnvScreen Score:	
Coordinate Source:	Manual Entry on Screens
Discharge Cause:	
Discharge Source:	
EPA Region:	9
Leak Reported Dt:	1990-07-23 00:00:00
Military DoD Site:	No
No Further Action Dt:	2009-06-12 00:00:00
Qty Rlsd Gallons:	0
Facility Project Sub Type:	
Calenviroscreen 3 Score:	71-75%
Calenviroscreen 4 Score:	80-85%
Site History:	

GeoTracker Sites Data Download - Regulatory Contacts

Contact Type:	Local Agency Caseworker
Contact Name:	JACOB MADDEN
Organization Name:	SAN MATEO COUNTY LOP
Address:	2000 ALAMEDA DE LAS PULGAS, Suite 100
City:	SAN MATEO
Email:	jmadden@smcgov.org
Phone No:	6503995959

GeoTracker Sites Data Download - Status History

Status:	Completed - Case Closed
Status Date:	6/12/2009
Status:	Open - Verification Monitoring
Status Date:	10/23/2008
Status:	Open - Remediation
Status Date:	5/26/2008
Status:	Open - Remediation
Status Date:	1/2/2008

Status: Open - Remediation
Status Date: 1/1/2008

Status: Open - Remediation
Status Date: 3/16/2004

Status: Open - Site Assessment
Status Date: 7/23/1990

Status: Open - Case Begin Date
Status Date: 7/23/1990

GeoTracker Search - Regulatory Profile (as of October 16, 2023)

Site Facility Name: SUPER CROWN CATERING
Site Facility Type: LUST CLEANUP SITE
Cleanup Status: COMPLETED - CASE CLOSED
Address: 1381 LOWRIE
City: SOUTH SAN FRANCISCO
Zip: 94080
County: SAN MATEO
Report Link: https://geotracker.waterboards.ca.gov/profile_report?global_id=T0608100526
Cleanup Status Detail: COMPLETED - CASE CLOSED AS OF 6/12/2009
Project Status:
Cleanup History Link: https://geotracker.waterboards.ca.gov/profile_report_include?global_id=T0608100526&tabname=regulatoryhistory
Potential COC: GASOLINE
Potential Media of Concern: OTHER GROUNDWATER (USES OTHER THAN DRINKING WATER)
File Location: REGIONAL BOARD
User Defined Beneficial Use:
Designated Beneficial Use: MUN, AGR, IND, PROC
DWR GW Sub Basin: Westside (2-035)
Calwater Watershed Name: South Bay - San Mateo Bayside (204.40)
Post Closure Site Management: NOTIFY PRIOR TO CHANGE IN LAND USE
Future Land Use: COMMERCIAL
Cleanup Oversight Agencies: SAN FRANCISCO BAY RWQCB (REGION 2) (LEAD) - CASE #: 41-1309
SAN MATEO COUNTY LOP - CASE #: 550073
CASE MANAGER: JACOB MADDEN
CUF Claim No: 401
CUF Priority Assig: B
CUF Amount Paid: $500,327
WDR Place Type:
WDR File No:
WDR Order No:
Project Oversight Agencies:
Facility Type:
Composting Method:
Grndwtr Monitoring Frequency:
Designated Beneficial Use Desc: Municipal and Domestic Supply, Agricultural Supply, Industrial Service Supply, Industrial Process Supply
Site History:

No site history available

GeoTracker Search - Cleanup Status History (as of October 16, 2023)

Status: Completed - Case Closed
Date : 6/12/2009

Status: Open - Verification Monitoring
Date : 10/23/2008

Status: Open - Remediation
Date : 5/26/2008

Status: Open - Remediation

Date : 1/2/2008

Status: Open - Remediation
Date : 1/1/2008

Status: Open - Remediation
Date : 3/16/2004

Status: Open - Case Begin Date
Date : 7/23/1990

Status: Open - Site Assessment
Date : 7/23/1990

GeoTracker Search - Cleanup Action Report (as of October 16, 2023)

Action Type: IN SITU PHYSICAL/CHEMICAL TREATMENT (OTHER THAN SVE)
Begin Date: 2/29/2008
End Date: 4/9/2008
Phase: Other (See Description), Water
Contaminant Mass Removed: 10,380 Pounds
Description:

Action Type: UNKNOWN
Begin Date: 6/28/1995
End Date: 1/1/1965
Phase:
Contaminant Mass Removed:
Description:

GeoTracker Search - Regulatory Activities (as of October 16, 2023)

Action Type: Response Requested - Reports
Action: Monitoring Report - Quarterly
Action Date: *9/9/9999
Received Issue Date: 9/9/9999
Doc Link:
Title Description Comments:

Monitoring Report - Quarterly - 4th quarter 2006 gw mon report - NOT CONDUCTED

Action Type: Response Requested - Reports
Action: Monitoring Report - Quarterly
Action Date: *9/9/9999
Received Issue Date: 9/9/9999
Doc Link:
Title Description Comments:

Monitoring Report - Quarterly - 3rd quarter 2006 gw mon report - NOT CONDUCTED

Action Type: Response Requested - Reports
Action: Remedial Progress Report
Action Date: *9/9/9999
Received Issue Date: 9/9/9999
Doc Link:
Title Description Comments:

Remedial Progress Report - Remedial system start up, placed on hold in 12/14/06 letter

Action Type: Other Regulatory Actions
Action: Technical Correspondence / Assistance / Other
Action Date: 9/18/2009
Received Issue Date: 9/18/2009
Doc Link: https://geotracker.waterboards.ca.gov/view_documents?

global_id=T0608100526&enforcement_id=6516849&temptable=ENFORCEMENT

Title Description Comments:

SWRCB UST Cleanup Fund, Fund Manager Decision (FMD) for Priority Reclassification Eligibility

Action Type: Other Regulatory Actions
Action: Closure/No Further Action Letter
Action Date: 6/12/2009
Received Issue Date: 6/12/2009
Doc Link: https://geotracker.waterboards.ca.gov/view_documents?global_id=T0608100526&enforcement_id=6016919&temptable=ENFORCEMENT
Title Description Comments:

case closure

Action Type: Response Requested - Reports
Action: Monitoring Report - Semi-Annually
Action Date: 5/25/2009
Received Issue Date: 5/1/5401
Doc Link: https://geotracker.waterboards.ca.gov/view_documents_all?global_id=T0608100526&doc_id=5625760
Title Description Comments:

Action Type: Enforcement/Orders
Action: 13267 Monitoring Program
Action Date: 12/8/2008
Received Issue Date: 12/8/2008
Doc Link: https://geotracker.waterboards.ca.gov/view_documents?global_id=T0608100526&enforcement_id=5995645&temptable=ENFORCEMENT
Title Description Comments:

Change in monitoring to semi-annual

Action Type: Response Requested - Reports
Action: Monitoring Report - Quarterly
Action Date: 8/5/2008
Received Issue Date: 7/29/2008
Doc Link:
Title Description Comments:

QMR July 2008

Action Type: Response Requested - Reports
Action: Monitoring Report - Quarterly
Action Date: 5/30/2008
Received Issue Date: 6/9/2008
Doc Link:
Title Description Comments:

Monitoring Report - Quarterly and remediation rpt - 2ndQ 2008-after 1st round treatment

Action Type: Response Requested - Reports
Action: Well Installation Report
Action Date: 4/7/2008
Received Issue Date: 4/14/2008
Doc Link:
Title Description Comments:

Well Installation Report - For remediation wells

Action Type: Response Requested - Reports
Action: Remedial Progress Report
Action Date: 3/24/2008
Received Issue Date: 5/26/2008
Doc Link:

Title Description Comments:

Remedial Progress Report - Start up of remedial system, report due 30 days after cycle

Action Type: Cleanup Action
Action: In Situ Physical/Chemical Treatment (other than SVE)
Action Date: 2/29/2008
Received Issue Date:
Doc Link:
Title Description Comments:

Action Type: Response Requested - Reports
Action: Monitoring Report - Quarterly
Action Date: 2/28/2008
Received Issue Date: 12/27/2008
Doc Link:
Title Description Comments:

Monitoring Report - Quarterly

Action Type: Other Regulatory Actions
Action: Staff Letter
Action Date: 2/19/2008
Received Issue Date: 2/19/2008
Doc Link:
Title Description Comments:

Revised RAP conditionally approved

Action Type: Other Regulatory Actions
Action: Technical Correspondence / Assistance / Other
Action Date: 1/15/2008
Received Issue Date: 1/15/2008
Doc Link: https://geotracker.waterboards.ca.gov/view_documents?global_id=T0608100526&enforcement_id=6516855&temptable=ENFORCEMENT
Title Description Comments:

SWRCB Correspondences

Action Type: Response Requested - Workplans
Action: Corrective Action Plan / Remedial Action Plan
Action Date: 12/31/2007
Received Issue Date: 1/1/2008
Doc Link:
Title Description Comments:

Corrective Action Plan / Remedial Action Plan - addendum for RAP required-1/3 requested modifications

Action Type: Response Requested - Other
Action: Other Report / Document
Action Date: 12/7/2007
Received Issue Date: 12/17/2007
Doc Link:
Title Description Comments:

Other Type of Submission by RP - radius list and draft fact sheet revised recieved 1/8/08

Action Type: Enforcement/Orders
Action: 13267 Requirement
Action Date: 11/15/2007
Received Issue Date: 11/15/2007
Doc Link:
Title Description Comments:

RAP addendum required

Action Type: Other Regulatory Actions
Action: Site Visit / Inspection / Sampling
Action Date: 11/15/2007
Received Issue Date: 11/15/2007
Doc Link:
Title Description Comments:

Visit site during sampling and take letter, meet owners

Action Type: Enforcement/Orders
Action: 13267 Monitoring Program
Action Date: 10/22/2007
Received Issue Date: 10/22/2007
Doc Link:
Title Description Comments:

Required to resume sampling

Action Type: Other Regulatory Actions
Action: Technical Correspondence / Assistance / Other
Action Date: 10/22/2007
Received Issue Date: 10/22/2007
Doc Link: https://geotracker.waterboards.ca.gov/view_documents?global_id=T0608100526&enforcement_id=6516861&temptable=ENFORCEMENT
Title Description Comments:

BP Site and Surrounding Area for Public Notification

Action Type: Enforcement/Orders
Action: 13267 Requirement
Action Date: 10/22/2007
Received Issue Date: 10/22/2007
Doc Link:
Title Description Comments:

Public participation fact sheet & radius list required

Action Type: Response Requested - Reports
Action: Monitoring Report - Quarterly
Action Date: 8/15/2007
Received Issue Date: 4/25/2007
Doc Link: https://geotracker.waterboards.ca.gov/view_documents_all?global_id=T0608100526&doc_id=5550962
Title Description Comments:

Monitoring Report - Quarterly - 2nd quarter 2007 gw mon report

Action Type: Other Regulatory Actions
Action: Staff Letter
Action Date: 7/11/2007
Received Issue Date: 7/11/2007
Doc Link: https://geotracker.waterboards.ca.gov/view_documents?global_id=T0608100526&enforcement_id=6516860&temptable=ENFORCEMENT
Title Description Comments:

LOP Staff Comments on Submitted Reports

Action Type: Other Regulatory Actions
Action: Technical Correspondence / Assistance / Other
Action Date: 7/3/2007
Received Issue Date: 7/3/2007
Doc Link: https://geotracker.waterboards.ca.gov/view_documents?global_id=T0608100526&enforcement_id=6516859&temptable=ENFORCEMENT

Title Description Comments:

UST Cleanup Fund, Fund Manager Decision (FMD) for Reconsideration of Ineligible Costs

Action Type: Response Requested - Other
Action: Electronic Reporting Submittal Due
Action Date: 6/23/2007
Received Issue Date: 1/8/2008
Doc Link:
Title Description Comments:

Electronic Reporting Submittal Due - Corrected geo_well for Goldman's 3/20/07 report

Action Type: Other Regulatory Actions
Action: Technical Correspondence / Assistance / Other
Action Date: 6/18/2007
Received Issue Date: 6/18/2007
Doc Link: https://geotracker.waterboards.ca.gov/view_documents?global_id=T0608100526&enforcement_id=6516857&temptable=ENFORCEMENT
Title Description Comments:

SWRCB Correspondences

Action Type: Other Regulatory Actions
Action: Staff Letter - #20070523
Action Date: 5/23/2007
Received Issue Date: 5/23/2007
Doc Link:
Title Description Comments:

Geotracker

Action Type: Response Requested - Reports
Action: Monitoring Report - Quarterly
Action Date: 5/15/2007
Received Issue Date: 4/25/2007
Doc Link:
Title Description Comments:

Monitoring Report - Quarterly - Goldman's 3/20/07 report

Action Type: Response Requested - Reports
Action: Remedial Progress Report
Action Date: 5/14/2007
Received Issue Date: 7/20/2007
Doc Link:
Title Description Comments:

Remedial Progress Report - Goldman's 7/20/07 email

Action Type: Response Requested - Reports
Action: Remedial Progress Report
Action Date: 4/14/2007
Received Issue Date: 4/12/2007
Doc Link:
Title Description Comments:

Remedial Progress Report - Goldman's 4/12/07 email

Action Type: Response Requested - Reports
Action: CAP/RAP - Feasibility Study Report
Action Date: 3/22/2007
Received Issue Date: 5/11/2007
Doc Link:

Title Description Comments:

CAP/RAP - Feasibility Study Report - Goldman's 1/25/07 wp

Action Type: Other Regulatory Actions
Action: Technical Correspondence / Assistance / Other
Action Date: 3/15/2007
Received Issue Date: 3/15/2007
Doc Link: https://geotracker.waterboards.ca.gov/view_documents?global_id=T0608100526&enforcement_id=6516848&temptable=ENFORCEMENT
Title Description Comments:

GPP Phone Record

Action Type: Response Requested - Reports
Action: Remedial Progress Report
Action Date: 3/14/2007
Received Issue Date: 3/19/2007
Doc Link:
Title Description Comments:

Remedial Progress Report - Goldman's 3/19/07 email

Action Type: Other Regulatory Actions
Action: Technical Correspondence / Assistance / Other
Action Date: 2/20/2007
Received Issue Date: 2/20/2007
Doc Link: https://geotracker.waterboards.ca.gov/view_documents?global_id=T0608100526&enforcement_id=6516847&temptable=ENFORCEMENT
Title Description Comments:

Permits

Action Type: Response Requested - Reports
Action: Remedial Progress Report
Action Date: 2/14/2007
Received Issue Date: 2/15/2007
Doc Link:
Title Description Comments:

Remedial Progress Report - Goldman's 2/15/07 email

Action Type: Other Regulatory Actions
Action: Email Correspondence
Action Date: 1/17/2007
Received Issue Date: 1/17/2007
Doc Link: https://geotracker.waterboards.ca.gov/view_documents?global_id=T0608100526&enforcement_id=6516853&temptable=ENFORCEMENT
Title Description Comments:

Email Correspondences

Action Type: Response Requested - Reports
Action: Monitoring Report - Quarterly
Action Date: 1/14/2007
Received Issue Date: 1/14/2008
Doc Link:
Title Description Comments:

Monitoring Report - Quarterly - Replace or destroy MW-8

Action Type: Response Requested - Reports
Action: Remedial Progress Report
Action Date: 1/14/2007

Received Issue Date: 1/17/2007
Doc Link:
Title Description Comments:

Remedial Progress Report - Goldman's 1/17/07 email

Action Type: Other Regulatory Actions
Action: Staff Letter - #20070104
Action Date: 1/4/2007
Received Issue Date: 1/4/2007
Doc Link:
Title Description Comments:

Access agreement progress

Action Type: Other Regulatory Actions
Action: Staff Letter
Action Date: 12/19/2006
Received Issue Date: 12/19/2006
Doc Link: https://geotracker.waterboards.ca.gov/view_documents?global_id=T0608100526&enforcement_id=6516852&temptable=ENFORCEMENT
Title Description Comments:

LOP Staff Commenting on Submitted Reports

Action Type: Other Regulatory Actions
Action: Staff Letter - #20061214B
Action Date: 12/14/2006
Received Issue Date: 12/14/2006
Doc Link:
Title Description Comments:

Replace or destroy MW-8

Action Type: Other Regulatory Actions
Action: Staff Letter - #20061214A
Action Date: 12/14/2006
Received Issue Date: 12/14/2006
Doc Link:
Title Description Comments:

Revised pilot test or site investigation wp

Action Type: Other Regulatory Actions
Action: Technical Correspondence / Assistance / Other
Action Date: 11/1/2006
Received Issue Date: 11/1/2006
Doc Link: https://geotracker.waterboards.ca.gov/view_documents?global_id=T0608100526&enforcement_id=6516843&temptable=ENFORCEMENT
Title Description Comments:

Administrative, Correspondences, Funding, Notes, and Permits Prior to 2006

Action Type: Enforcement/Orders
Action: Notice of Violation - #20060927
Action Date: 9/27/2006
Received Issue Date: 9/27/2006
Doc Link:
Title Description Comments:

Notice of violation

Action Type: Response Requested - Workplans
Action: Corrective Action Plan / Remedial Action Plan

Action Date: 9/27/2006
Received Issue Date: 9/27/2006
Doc Link: https://geotracker.waterboards.ca.gov/view_documents_all?global_id=T0608100526&doc_id=5550961
Title Description Comments:

Corrective Action Plan / Remedial Action Plan - Failure to perform off-site work in accordance with 8/5/03 wp and implement CAP

Action Type: Response Requested - Reports
Action: Monitoring Report - Quarterly
Action Date: 8/15/2006
Received Issue Date: 5/19/2006
Doc Link:
Title Description Comments:

Monitoring Report - Quarterly - TEC Accutite's 5/19/06 report

Action Type: Response Requested - Reports
Action: Monitoring Report - Quarterly
Action Date: 5/15/2006
Received Issue Date: 3/15/2006
Doc Link:
Title Description Comments:

Monitoring Report - Quarterly - TEC Accutite's 3/10/06 report

Action Type: Response Requested - Other
Action: Other Report / Document
Action Date: 4/18/2006
Received Issue Date: 4/18/2006
Doc Link:
Title Description Comments:

Other Type of Submission by RP - Access agreement attempts with 1377 Lowrie property owner

Action Type: Response Requested - Reports
Action: Risk Assessment Report
Action Date: 4/18/2006
Received Issue Date: 4/18/2006
Doc Link:
Title Description Comments:

Risk Assessment Report - TEC Accutite's 4/18/06 letter

Action Type: Response Requested - Reports
Action: Monitoring Report - Quarterly
Action Date: 2/15/2006
Received Issue Date: 1/16/2006
Doc Link:
Title Description Comments:

Monitoring Report - Quarterly - TEC Accutite's 11/14/05 report

Action Type: Other Regulatory Actions
Action: Staff Letter - #20060124B
Action Date: 1/24/2006
Received Issue Date: 1/24/2006
Doc Link:
Title Description Comments:

Access agreement attempts

Action Type: Other Regulatory Actions
Action: Staff Letter - #20060124C

Action Date: 1/24/2006
Received Issue Date: 1/24/2006
Doc Link:
Title Description Comments:

Revised clean up goals

Action Type: Other Regulatory Actions
Action: Staff Letter - #20060124A
Action Date: 1/24/2006
Received Issue Date: 1/24/2006
Doc Link:
Title Description Comments:

Remedial system start up

Action Type: Other Regulatory Actions
Action: Staff Letter
Action Date: 1/3/2006
Received Issue Date: 1/3/2006
Doc Link: https://geotracker.waterboards.ca.gov/view_documents?global_id=T0608100526&enforcement_id=6516851&temptable=ENFORCEMENT
Title Description Comments:

LOP Staff Notifying RP of not Receiving GW Monitoring Events for 3rd and 4th Quarters

Action Type: Response Requested - Workplans
Action: Corrective Action Plan / Remedial Action Plan
Action Date: 11/30/2005
Received Issue Date: 12/1/2005
Doc Link:
Title Description Comments:

Corrective Action Plan / Remedial Action Plan - TEC Accutite's 11/28/05 report

Action Type: Response Requested - Reports
Action: Monitoring Report - Quarterly
Action Date: 11/15/2005
Received Issue Date: 1/16/2006
Doc Link:
Title Description Comments:

Monitoring Report - Quarterly - TEC Accutite's 8/12/05 report

Action Type: Response Requested - Other
Action: Electronic Reporting Submittal Due
Action Date: 9/10/2005
Received Issue Date: 1/30/2006
Doc Link:
Title Description Comments:

Electronic Reporting Submittal Due - Geotracker 6/23/05 report with corrected boring logs (1/9/05), missing vapor and water sample results (1/30/06), and corrected geo_bore files (1/9/05), denied on 11/10/05

Action Type: Response Requested - Reports
Action: Monitoring Report - Quarterly
Action Date: 8/15/2005
Received Issue Date: 5/9/2005
Doc Link:
Title Description Comments:

Monitoring Report - Quarterly - TEC Accutite's 5/2/05 report

Action Type: Other Regulatory Actions

Action: Staff Letter - #20050810B
Action Date: 8/10/2005
Received Issue Date: 8/10/2005
Doc Link:
Title Description Comments:

Geotracker

Action Type: Other Regulatory Actions
Action: Staff Letter - #20050810A
Action Date: 8/10/2005
Received Issue Date: 8/10/2005
Doc Link:
Title Description Comments:

Remedial action plan

Action Type: Response Requested - Reports
Action: CAP/RAP - Feasibility Study Report
Action Date: 7/6/2005
Received Issue Date: 6/27/2005
Doc Link:
Title Description Comments:

CAP/RAP - Feasibility Study Report - TEC Accutite's 6/23/05 report

Action Type: Response Requested - Reports
Action: Monitoring Report - Quarterly
Action Date: 5/15/2005
Received Issue Date: 2/22/2005
Doc Link:
Title Description Comments:

Monitoring Report - Quarterly - TEC Accutite's 2/14/05 report

Action Type: Response Requested - Other
Action: Other Report / Document
Action Date: 5/2/2005
Received Issue Date: 5/2/2005
Doc Link: https://geotracker.waterboards.ca.gov/view_documents_all?global_id=T0608100526&doc_id=6084889
Title Description Comments:

Historical Reports Prior to 2006

Action Type: Other Regulatory Actions
Action: Staff Letter - #20050303
Action Date: 3/3/2005
Received Issue Date: 3/3/2005
Doc Link:
Title Description Comments:

HVDPE Pilot test report

Action Type: Response Requested - Reports
Action: Monitoring Report - Quarterly
Action Date: 2/15/2005
Received Issue Date: 11/16/2005
Doc Link:
Title Description Comments:

Monitoring Report - Quarterly - TEC Accutite's 11/5/05 report

Action Type: Response Requested - Reports

Action: Monitoring Report - Quarterly
Action Date: 11/15/2004
Received Issue Date: 8/30/2004
Doc Link:
Title Description Comments:

Monitoring Report - Quarterly - TEC Accutite's 8/24/04 report

Action Type: Response Requested - Reports
Action: CAP/RAP - Feasibility Study Report
Action Date: 10/26/2004
Received Issue Date: 12/20/2004
Doc Link:
Title Description Comments:

CAP/RAP - Feasibility Study Report - TEC Accutite's 12/14/04 wp

Action Type: Other Regulatory Actions
Action: Staff Letter - #20040817
Action Date: 8/17/2004
Received Issue Date: 8/17/2004
Doc Link:
Title Description Comments:

Pilot test wp

Action Type: Response Requested - Reports
Action: Monitoring Report - Quarterly
Action Date: 8/15/2004
Received Issue Date: 5/24/2004
Doc Link:
Title Description Comments:

Monitoring Report - Quarterly - TEC Accutite's 5/17/04 report

Action Type: Response Requested - Reports
Action: CAP/RAP - Feasibility Study Report
Action Date: 7/6/2004
Received Issue Date: 7/14/2004
Doc Link:
Title Description Comments:

CAP/RAP - Feasibility Study Report - TEC Accutite's 7/2/04 and 7/12/04 reports

Action Type: Response Requested - Reports
Action: Monitoring Report - Quarterly
Action Date: 5/15/2004
Received Issue Date: 3/11/2004
Doc Link:
Title Description Comments:

Monitoring Report - Quarterly - TEC Accutite's 3/5/04 report

Action Type: Other Regulatory Actions
Action: Staff Letter - #20040316
Action Date: 3/16/2004
Received Issue Date: 3/16/2004
Doc Link:
Title Description Comments:

Feasibility study

Action Type: Response Requested - Reports

Action: Monitoring Report - Quarterly
Action Date: 2/15/2004
Received Issue Date: 11/24/2003
Doc Link:
Title Description Comments:

Monitoring Report - Quarterly - TEC Accutite's 11/17/03 report

Action Type: Response Requested - Other
Action: Other Report / Document
Action Date: 2/11/2004
Received Issue Date: 3/11/2004
Doc Link:
Title Description Comments:

Other Type of Submission by RP - Access agreement progress with 1377 Lowrie Avenue property owner

Action Type: Other Regulatory Actions
Action: Staff Letter - #20031119
Action Date: 11/19/2003
Received Issue Date: 11/19/2003
Doc Link:
Title Description Comments:

Access agreement

Action Type: Response Requested - Reports
Action: Soil and Water Investigation Report
Action Date: 11/17/2003
Received Issue Date: 7/31/2009
Doc Link: https://geotracker.waterboards.ca.gov/view_documents_all?global_id=T0608100526&doc_id=5609524
Title Description Comments:

Soil and Water Investigation Report - TEC Accutite's 3/5/04 report, missing 1379 Lowrie Ave work

Action Type: Response Requested - Reports
Action: Monitoring Report - Quarterly
Action Date: 8/15/2003
Received Issue Date: 9/2/2003
Doc Link:
Title Description Comments:

Monitoring Report - Quarterly - TEC Accutite's 8/26/03 report

Action Type: Other Regulatory Actions
Action: Staff Letter - #20030811
Action Date: 8/11/2003
Received Issue Date: 8/11/2003
Doc Link:
Title Description Comments:

Off-site characterization

Action Type: Response Requested - Workplans
Action: Soil and Water Investigation Workplan
Action Date: 8/11/2003
Received Issue Date: 8/11/2003
Doc Link:
Title Description Comments:

Soil and Water Investigation Workplan - TEC Accutite's 8/5/03 work plan

Action Type: Response Requested - Reports

Action: Soil and Water Investigation Report
Action Date: 7/2/2003
Received Issue Date: 5/29/2003
Doc Link:
Title Description Comments:

Soil and Water Investigation Report - TEC Accutite's 5/22/03 report

Action Type: Response Requested - Reports
Action: Monitoring Report - Quarterly
Action Date: 6/15/2003
Received Issue Date: 5/29/2003
Doc Link:
Title Description Comments:

Monitoring Report - Quarterly - TEC Accutite's 5/22/03 report

Action Type: Other Regulatory Actions
Action: Staff Letter - #20030602
Action Date: 6/2/2003
Received Issue Date: 6/2/2003
Doc Link:
Title Description Comments:

Off-site characterization wp

Action Type: Response Requested - Reports
Action: Monitoring Report - Quarterly
Action Date: 4/30/2003
Received Issue Date: 3/3/2003
Doc Link:
Title Description Comments:

Monitoring Report - Quarterly - TEC Accutite's 2/26/03 report

Action Type: Response Requested - Reports
Action: Monitoring Report - Quarterly
Action Date: 3/30/2003
Received Issue Date: 12/5/2002
Doc Link:
Title Description Comments:

Monitoring Report - Quarterly - TEC Accutite's 11/26/02 report

Action Type: Other Regulatory Actions
Action: Staff Letter - #20030117
Action Date: 1/17/2003
Received Issue Date: 1/17/2003
Doc Link:
Title Description Comments:

Site characterization

Action Type: Other Regulatory Actions
Action: Staff Letter - #20021016
Action Date: 10/16/2002
Received Issue Date: 10/16/2002
Doc Link:
Title Description Comments:

Gw sampling

Action Type: Other Regulatory Actions

Action: Technical Correspondence / Assistance / Other
Action Date: 12/31/2000
Received Issue Date: 12/31/2000
Doc Link: https://geotracker.waterboards.ca.gov/view_documents?global_id=T0608100526&enforcement_id=6516850&temptable=ENFORCEMENT
Title Description Comments:

Site Photos

Action Type: Notices
Action: Notice of Responsibility - #19970505
Action Date: 5/5/1997
Received Issue Date: 5/5/1997
Doc Link:
Title Description Comments:

Notice of responsibility

Action Type: Cleanup Action
Action:
Action Date: 6/28/1995
Received Issue Date:
Doc Link:
Title Description Comments:

Action Type: Leak Action
Action: Leak Discovery
Action Date: 9/5/1990
Received Issue Date:
Doc Link:
Title Description Comments:

Action Type: Leak Action
Action: Leak Reported
Action Date: 7/23/1990
Received Issue Date:
Doc Link:
Title Description Comments:

GeoTracker Search - Site Maps (as of October 16, 2023)

Submitted: 1/9/2006
Submitted By: TEC ACCUTITE (AUTH_RP)
Title: GEO_BORE (AS-1)
Link: https://geotracker.waterboards.ca.gov/esi/uploads/geo_bore/4158222794/T0608100526.pdf

Submitted: 1/9/2006
Submitted By: TEC ACCUTITE (AUTH_RP)
Title: GEO_BORE (EX-1)
Link: https://geotracker.waterboards.ca.gov/esi/uploads/geo_bore/3865437150/T0608100526.pdf

Submitted: 1/9/2006
Submitted By: TEC ACCUTITE (AUTH_RP)
Title: GEO_BORE (VMP-2)
Link: https://geotracker.waterboards.ca.gov/esi/uploads/geo_bore/1382704019/T0608100526.pdf

Submitted: 1/9/2006
Submitted By: TEC ACCUTITE (AUTH_RP)
Title: GEO_BORE (VMP-1)
Link: https://geotracker.waterboards.ca.gov/esi/uploads/geo_bore/4203933537/T0608100526.pdf

Submitted: 8/11/2005
Submitted By: TEC ACCUTITE (AUTH_RP)
Title: GEO_MAP

Link: https://geotracker.waterboards.ca.gov/esi/uploads/geo_map/5717162907/T0608100526.pdf

Submitted: 2/6/2004
Submitted By: TEC ACCUTITE (AUTH_RP)
Title: GEO_MAP
Link: https://geotracker.waterboards.ca.gov/esi/uploads/geo_map/1533628165/T0608100526.pdf

GeoTracker Search - Documents (as of October 16, 2023)

Document Type: Site Documents **Document Date:** 2/19/2010
Type: WELL DESTRUCTION REPORT **Submitted:**
Submitted By: FRANKLIN GOLDMAN (AUTH_RP)
Title: WELL ABANDONMENT REPORT FOR THE FORMER UNDERGROUND STORAGE TANK SITE
Title Link: https://geotracker.waterboards.ca.gov/esi/uploads/geo_report/1733598113/T0608100526.PDF

Document Type: Site Documents **Document Date:** 9/18/2009
Type: TECHNICAL CORRESPONDENCE / ASSISTANCE / OTHER **Submitted:**
Submitted By: ROBERT MALLICK (REGULATOR)
Title: SWRCB UST CLEANUP FUND, FUND MANAGER DECISION (FMD) FOR PRIORITY RECLASSIFICATION ELIGIBILITY
Title Link: https://geotracker.waterboards.ca.gov/view_documents?global_id=T0608100526&enforcement_id=6516849

Document Type: Site Documents **Document Date:** 6/12/2009
Type: CLOSURE/NO FURTHER ACTION LETTER **Submitted:**
Submitted By: RALPH LAMBERT (REGULATOR)
Title: CASE CLOSURE
Title Link: https://geotracker.waterboards.ca.gov/view_documents?global_id=T0608100526&enforcement_id=6016919

Document Type: Monitoring Reports **Document Date:** 4/8/2009
Type: MONITORING REPORT - OTHER **Submitted:**
Submitted By: FRANKLIN GOLDMAN (AUTH_RP)
Title: GROUNDWATER MONITORING HYDROCARBONS RELATED TO THE FORMER UST
Title Link: https://geotracker.waterboards.ca.gov/esi/uploads/geo_report/6989403843/T0608100526.PDF

Document Type: Site Documents **Document Date:** 1/28/2009
Type: UPDATES AND INFORMATION - FACT SHEET **Submitted:**
Submitted By: RALPH LAMBERT (REGULATOR)
Title: 41-1309 Fact Sheet.pdfFACT SHEET AND INVITATION TO COMMENT
Title Link: https://geotracker.waterboards.ca.gov/community_involvement/2103818595/41%2D1309%20Fact%20Sheet%2Epdf

Document Type: Site Documents **Document Date:** 12/8/2008
Type: 13267 MONITORING PROGRAM **Submitted:**
Submitted By: RALPH LAMBERT (REGULATOR)
Title: CHANGE IN MONITORING TO SEMI-ANNUAL
Title Link: https://geotracker.waterboards.ca.gov/view_documents?global_id=T0608100526&enforcement_id=5995645

Document Type: Monitoring Reports **Document Date:** 11/19/2008
Type: MONITORING REPORT - OTHER **Submitted:**
Submitted By: FRANKLIN GOLDMAN (AUTH_RP)
Title: GROUNDWATER MONITORING OF HYDROCARBONS RELATED TO THE FORMER UST AT SUPER CROWN CATERING
Title Link: https://geotracker.waterboards.ca.gov/esi/uploads/geo_report/5616820394/T0608100526.PDF

Document Type: Monitoring Reports **Document Date:** 8/4/2008
Type: MONITORING REPORT - OTHER **Submitted:**
Submitted By: FRANKLIN GOLDMAN (AUTH_RP)
Title: GROUNDWATER MONITORING OF HYDROCARBONS RELATED TO THE FORMER UST
Title Link: https://geotracker.waterboards.ca.gov/esi/uploads/geo_report/8007736682/T0608100526.PDF

Document Type: Site Documents **Document Date:** 6/24/2008
Type: REPORTS - REMEDIAL ACTION RPT. **Submitted:**
Submitted By: FRANKLIN GOLDMAN (AUTH_RP)
Title: DUAL-PHASE EXTRACTION PERFORMANCE REVIEW
Title Link: https://geotracker.waterboards.ca.gov/esi/uploads/geo_report/7165359973/T0608100526.PDF

Document Type: Site Documents **Document Date:** 5/27/2008
Type: REPORTS - OTHER **Submitted:**
Submitted By: FRANKLIN GOLDMAN (AUTH_RP)
Title: FINAL MONITORING REPORT FOR APRIL 08 SAMPLING
Title Link: https://geotracker.waterboards.ca.gov/esi/uploads/geo_report/9904234945/T0608100526.PDF

Document Type: Site Documents **Document Date:** 4/15/2008
Type: REPORTS - INVESTIGATION RPT. **Submitted:**
Submitted By: FRANKLIN GOLDMAN (AUTH_RP)
Title: FINAL SITE ASSESSMENT_APR-15-08_DATA
Title Link: https://geotracker.waterboards.ca.gov/esi/uploads/geo_report/1806229114/T0608100526.PDF

Document Type: Site Documents **Document Date:** 2/19/2008
Type: LETTER **Submitted:**
Submitted By: RALPH LAMBERT (REGULATOR)
Title: REVISED RAP APPROVED
Title Link: https://geotracker.waterboards.ca.gov/site_documents/9313537418/41%2D1309%20conditional%20RAP%20approval%202%2D19%2D08%2Epdf

Document Type: Site Documents **Document Date:** 1/15/2008
Type: TECHNICAL CORRESPONDENCE / ASSISTANCE / OTHER **Submitted:**
Submitted By: ROBERT MALLICK (REGULATOR)
Title: SWRCB CORRESPONDENCES
Title Link: https://geotracker.waterboards.ca.gov/view_documents?global_id=T0608100526&enforcement_id=6516855

Document Type: Site Documents **Document Date:** 1/10/2008
Type: WORKPLANS - REMEDIAL ACTION PLAN **Submitted:**
Submitted By: FRANKLIN GOLDMAN (AUTH_RP)
Title: ADDENDUM TO RAP 01-09-08
Title Link: https://geotracker.waterboards.ca.gov/esi/uploads/geo_report/1383473277/T0608100526.PDF

Document Type: Site Documents **Document Date:** 1/9/2008
Type: **Submitted:**
Submitted By: RALPH LAMBERT (REGULATOR)
Title: INVITATION TO COMMENT ON RAP
Title Link: https://geotracker.waterboards.ca.gov/site_documents/9368881046/41%2D1309%20Fact%20Sheet%2Epdf

Document Type: Monitoring Reports **Document Date:** 12/27/2007
Type: MONITORING REPORT - QUARTERLY **Submitted:**
Submitted By: FRANKLIN GOLDMAN (AUTH_RP)
Title: Q4 2007-GROUNDWATER MONITORING REPORT
Title Link: https://geotracker.waterboards.ca.gov/esi/uploads/geo_report/1344347894/T0608100526.PDF

Document Type: Site Documents **Document Date:** 12/12/2007
Type: REPORTS - INVESTIGATION RPT. **Submitted:**
Submitted By: FRANKLIN GOLDMAN (AUTH_RP)
Title: MIP REPORT-05-01-07
Title Link: https://geotracker.waterboards.ca.gov/esi/uploads/geo_report/1846423089/T0608100526.PDF

Document Type: Site Documents **Document Date:** 11/15/2007
Type: LETTER **Submitted:**
Submitted By: RALPH LAMBERT (REGULATOR)
Title: ADDENDUM TO RAP REQUIRED
Title Link: https://geotracker.waterboards.ca.gov/site_documents/6950810074/41%2D1309%20RAP%20addendum%20required%2011%2D15%2D07%2Epdf

Document Type: Site Documents **Document Date:** 10/22/2007
Type: TECHNICAL CORRESPONDENCE / ASSISTANCE / OTHER **Submitted:**
Submitted By: ROBERT MALLICK (REGULATOR)
Title: BP SITE AND SURROUNDING AREA FOR PUBLIC NOTIFICATION
Title Link: https://geotracker.waterboards.ca.gov/view_documents?global_id=T0608100526&enforcement_id=6516861

Document Type: Site Documents **Document Date:** 10/22/2007
Type: LETTER **Submitted:**
Submitted By: RALPH LAMBERT (REGULATOR)
Title: FACT SHEET & RADIUS LIST REQUIRED
Title Link: https://geotracker.waterboards.ca.gov/site_documents/8821781754/41%2D1309%20public%20participation%

20required%2010%2D22%2D07%5F1%2Epdf

Document Type: Site Documents **Document Date:** 10/22/2007
Type: LETTER **Submitted:**
Submitted By: RALPH LAMBERT (REGULATOR)
Title: REQUIREMENT TO RESUME SAMPLING
Title Link: https://geotracker.waterboards.ca.gov/site_documents/9509094059/41%2D1309%20resume%20sampling%2010%2D22%2D07%2Epdf

Document Type: Site Documents **Document Date:** 7/31/2007
Type: REPORTS - INVESTIGATION RPT. **Submitted:**
Submitted By: FRANKLIN GOLDMAN (AUTH_RP)
Title: MIP_INVESTIGATION_JULY_28_07.PDF
Title Link: https://geotracker.waterboards.ca.gov/esi/uploads/geo_report/7242894053/T0608100526.PDF

Document Type: Site Documents **Document Date:** 7/11/2007
Type: STAFF LETTER **Submitted:**
Submitted By: ROBERT MALLICK (REGULATOR)
Title: LOP STAFF COMMENTS ON SUBMITTED REPORTS
Title Link: https://geotracker.waterboards.ca.gov/view_documents?global_id=T0608100526&enforcement_id=6516860

Document Type: Site Documents **Document Date:** 7/3/2007
Type: TECHNICAL CORRESPONDENCE / ASSISTANCE / OTHER **Submitted:**
Submitted By: ROBERT MALLICK (REGULATOR)
Title: UST CLEANUP FUND, FUND MANAGER DECISION (FMD) FOR RECONSIDERATION OF INELIGIBLE COSTS
Title Link: https://geotracker.waterboards.ca.gov/view_documents?global_id=T0608100526&enforcement_id=6516859

Document Type: Site Documents **Document Date:** 6/18/2007
Type: TECHNICAL CORRESPONDENCE / ASSISTANCE / OTHER **Submitted:**
Submitted By: ROBERT MALLICK (REGULATOR)
Title: SWRCB CORRESPONDENCES
Title Link: https://geotracker.waterboards.ca.gov/view_documents?global_id=T0608100526&enforcement_id=6516857

Document Type: Site Documents **Document Date:** 5/11/2007
Type: WORKPLANS - INVESTIGATION WP **Submitted:**
Submitted By: FRANKLIN GOLDMAN (AUTH_RP)
Title: AMENDED_WORKPLAN_01252007.PDF
Title Link: https://geotracker.waterboards.ca.gov/esi/uploads/geo_report/2935580193/T0608100526.PDF

Document Type: Monitoring Reports **Document Date:** 4/25/2007
Type: MONITORING REPORT - QUARTERLY **Submitted:**
Submitted By: FRANKLIN GOLDMAN (AUTH_RP)
Title: MONITORING REPORT_04-24-07.PDF
Title Link: https://geotracker.waterboards.ca.gov/esi/uploads/geo_report/9453631341/T0608100526.PDF

Document Type: Site Documents **Document Date:** 3/15/2007
Type: TECHNICAL CORRESPONDENCE / ASSISTANCE / OTHER **Submitted:**
Submitted By: ROBERT MALLICK (REGULATOR)
Title: GPP PHONE RECORD
Title Link: https://geotracker.waterboards.ca.gov/view_documents?global_id=T0608100526&enforcement_id=6516848

Document Type: Site Documents **Document Date:** 2/20/2007
Type: TECHNICAL CORRESPONDENCE / ASSISTANCE / OTHER **Submitted:**
Submitted By: ROBERT MALLICK (REGULATOR)
Title: PERMITS
Title Link: https://geotracker.waterboards.ca.gov/view_documents?global_id=T0608100526&enforcement_id=6516847

Document Type: Site Documents **Document Date:** 1/17/2007
Type: EMAIL CORRESPONDENCE **Submitted:**
Submitted By: ROBERT MALLICK (REGULATOR)
Title: EMAIL CORRESPONDENCES
Title Link: https://geotracker.waterboards.ca.gov/view_documents?global_id=T0608100526&enforcement_id=6516853

Document Type: Site Documents **Document Date:** 12/19/2006
Type: STAFF LETTER **Submitted:**

Submitted By: ROBERT MALLICK (REGULATOR)
Title: LOP STAFF COMMENTING ON SUBMITTED REPORTS
Title Link: https://geotracker.waterboards.ca.gov/view_documents?global_id=T0608100526&enforcement_id=6516852

Document Type: Site Documents **Document Date:** 11/16/2006
Type: WORKPLANS - INVESTIGATION WP **Submitted:**
Submitted By: FRANKLIN GOLDMAN (AUTH_RP)
Title: CONTAMINANT PATHWAY EVALUATION AND WORKPLAN.PDF
Title Link: https://geotracker.waterboards.ca.gov/esi/uploads/geo_report/1587010025/T0608100526.PDF

Document Type: Site Documents **Document Date:** 11/1/2006
Type: TECHNICAL CORRESPONDENCE / ASSISTANCE / OTHER **Submitted:**
Submitted By: ROBERT MALLICK (REGULATOR)
Title: ADMINISTRATIVE, CORRESPONDENCES, FUNDING, NOTES, AND PERMITS PRIOR TO 2006
Title Link: https://geotracker.waterboards.ca.gov/view_documents?global_id=T0608100526&enforcement_id=6516843

Document Type: Monitoring Reports **Document Date:** 5/19/2006
Type: MONITORING REPORT - QUARTERLY **Submitted:**
Submitted By: TEC ACCUTITE (AUTH_RP)
Title: SECOND QUARTER 2006 GROUNDWATER MONITORING REPORT
Title Link: https://geotracker.waterboards.ca.gov/esi/uploads/geo_report/3743391275/T0608100526.PDF

Document Type: Site Documents **Document Date:** 4/18/2006
Type: WORKPLANS - REMEDIAL ACTION PLAN **Submitted:**
Submitted By: TEC ACCUTITE (AUTH_RP)
Title: RESPONSE TO REMEDIAL ACTION PLAN COMMENTS
Title Link: https://geotracker.waterboards.ca.gov/esi/uploads/geo_report/4468174576/T0608100526.PDF

Document Type: Monitoring Reports **Document Date:** 3/15/2006
Type: MONITORING REPORT - QUARTERLY **Submitted:**
Submitted By: TEC ACCUTITE (AUTH_RP)
Title: FIRST QUARTER 2006 GROUNDWATER MONITORING REPORT
Title Link: https://geotracker.waterboards.ca.gov/esi/uploads/geo_report/7206830680/T0608100526.PDF

Document Type: Monitoring Reports **Document Date:** 1/16/2006
Type: MONITORING REPORT - QUARTERLY **Submitted:**
Submitted By: TEC ACCUTITE (AUTH_RP)
Title: GROUNDWATER MONITORING REPORT JULY 2005
Title Link: https://geotracker.waterboards.ca.gov/esi/uploads/geo_report/2561399161/T0608100526.PDF

Document Type: Monitoring Reports **Document Date:** 1/16/2006
Type: MONITORING REPORT - QUARTERLY **Submitted:**
Submitted By: TEC ACCUTITE (AUTH_RP)
Title: 4TH QUARTER GROUNDWATER MONITORING REPORT OCTOBER 2005
Title Link: https://geotracker.waterboards.ca.gov/esi/uploads/geo_report/7236846745/T0608100526.PDF

Document Type: Site Documents **Document Date:** 1/9/2006
Type: REPORTS - OTHER **Submitted:**
Submitted By: TEC ACCUTITE (AUTH_RP)
Title: AIR SPARGING AND DUAL PHASE EXTRACTION PILOT STUDY
Title Link: https://geotracker.waterboards.ca.gov/esi/uploads/geo_report/5048291862/T0608100526.PDF

Document Type: Site Documents **Document Date:** 1/3/2006
Type: STAFF LETTER **Submitted:**
Submitted By: ROBERT MALLICK (REGULATOR)
Title: LOP STAFF NOTIFYING RP OF NOT RECEIVING GW MONITORING EVENTS FOR 3RD AND 4TH QUARTERS
Title Link: https://geotracker.waterboards.ca.gov/view_documents?global_id=T0608100526&enforcement_id=6516851

Document Type: Site Documents **Document Date:** 12/1/2005
Type: WORKPLANS - REMEDIAL ACTION PLAN **Submitted:**
Submitted By: TEC ACCUTITE (AUTH_RP)
Title: REMEDIAL ACTION PLAN
Title Link: https://geotracker.waterboards.ca.gov/esi/uploads/geo_report/9289289176/T0608100526.PDF

Document Type: Monitoring Reports **Document Date:** 5/3/2005
Type: MONITORING REPORT - QUARTERLY **Submitted:**
Submitted By: TEC ACCUTITE (AUTH_RP)
Title: GROUNDWATER MONITORING REPORT - APRIL 2005

Map Key	Number of Records	Direction	Distance (mi/ft)	Elev/Diff (ft)	Site	DB

Title Link: https://geotracker.waterboards.ca.gov/esi/uploads/geo_report/3986737906/T0608100526.PDF

Document Type: Site Documents
Document Date: 5/2/2005
Type: OTHER REPORT / DOCUMENT
Submitted:
Submitted By: ROBERT MALLICK (REGULATOR)
Title: HISTORICAL REPORTS PRIOR TO 2006
Title Link: https://geotracker.waterboards.ca.gov/view_documents?global_id=T0608100526&document_id=6084889

Document Type: Site Documents
Document Date: 12/31/2000
Type: TECHNICAL CORRESPONDENCE / ASSISTANCE / OTHER
Submitted:
Submitted By: ROBERT MALLICK (REGULATOR)
Title: SITE PHOTOS
Title Link: https://geotracker.waterboards.ca.gov/view_documents?global_id=T0608100526&enforcement_id=6516850

289	2 of2	SSE	0.22 / 1,174.62	10.78 / -17	CROWN CATERING 1381 LOWRIE SOUTH SAN FRANCISCO CA 94080	CUPA SANMATEO

Facility ID: FA0003745

Detail(s)

Program Category: UNDERGROUND TANK PROGRAM
Billing Status: Inactive, non-billable
Program Element: UNDERGROUND TANK - GENERAL

290	1 of1	SSE	0.22 / 1,175.53	10.78 / -17	P & S TOWING 1375 LOWRIE SOUTH SAN FRANCISCO CA 94080	CUPA SANMATEO

Facility ID: FA0027508

Detail(s)

Program Category: HAZARDOUS WASTE PROGRAM
Billing Status: Inactive, non-billable
Program Element: GENERATES & RECYCLES WASTE OIL/SOLVENT

Program Category: BUSINESS PLAN PROGRAM
Billing Status: Inactive, non-billable
Program Element: STORES MV FUELS OR WASTE ONLY

291	1 of3	SE	0.22 / 1,180.31	9.73 / -18	GELCO TRUCK LEASING 1395 LOWRIE AVE SOUTH SAN FRANCISCO CA	LOP SANMATEO

Case No: 550013
APN: 015115340
Case Type: O- Other Groundwater affected (uses other than drinking water)
Global ID: T0608100231

LUST Status

Status: 9- Case Closed

291	2 of3	SE	0.22 / 1,180.31	9.73 / -18	Penske Truck Leasing Co., LP 1395 Lowrie SOUTH SAN FRANCISCO CA 94080	CUPA SANMATEO

Map Key	Number of Records	Direction	Distance (mi/ft)	Elev/Diff (ft)	Site	DB

Facility ID: FA0028474

Detail(s)

Program Category: ABOVE GROUND PETROLEUM STORAGE (AST)
Billing Status: Active, billable
Program Element: TIER I: TANK STOR CAP =>1,320 & <5,000 GAL

Program Category: HAZARDOUS WASTE PROGRAM
Billing Status: Active, billable
Program Element: GENERATES & RECYCLES WASTE OIL/SOLVENT

Program Category: BUSINESS PLAN PROGRAM
Billing Status: Active, billable
Program Element: STORES HAZ MAT <1,199GAL,9,999LB,4,799CF

Map Key	Number of Records	Direction	Distance (mi/ft)	Elev/Diff (ft)	Site	DB
291	3 of3	SE	0.22 / 1,180.31	9.73 / -18	GELCO TRUCK LEASING 1395 LOWRIE SOUTH SAN FRANCISCO CA 94080	LUST

Global ID: T0608100231
Site Facility Type:
Status: Completed - Case Closed
Status Date (DL): 8/4/1992
Cleanup Status:
Case Type (DL): LUST Cleanup Site
RWQCB Region (DL): SAN FRANCISCO BAY RWQCB (REGION 2)
Site Facility Name:
Business Name (DL): GELCO TRUCK LEASING
Address: 1395 LOWRIE
City: SOUTH SAN FRANCISCO
State: CA
Zip: 94080
County: SAN MATEO

Census Tract: 6081602300
Census Tract (SRCH): 6081602300
Oil Field (SRCH):
Oil Field Oper (SRCH):
Latitude:
Longitude:

GeoTracker Sites Data Download - Site Details

CUF Case: YES
Lead Agency: SAN MATEO COUNTY LOP
Case Worker: JM
Local Agency: SAN MATEO COUNTY LOP
RB Case No: 41-0243
Local Case No: 550013
File Location: Local Agency Warehouse
Potential COC: Gasoline
Potential Media of Concern: Other Groundwater (uses other than drinking water)
Begin Date: 3/2/1987
How Discovered: Other Means
How Discovered Description:
Stop Method: Other Means
Stop Description:
Calwater Watershed Name: South Bay - San Mateo Bayside (204.40)
DWR GW Subbasin Name: Westside (2-035)
Disadvantaged Community:
CalEnvScreen Score:
Coordinate Source: * Historical Geocode - Exact Address Match
Discharge Cause:
Discharge Source:
EPA Region: 9
Leak Reported Dt: 1987-03-02 00:00:00
Military DoD Site: No
No Further Action Dt: 1992-08-04 00:00:00
Qty Rlsd Gallons: 0
Facility Project Sub Type:

Calenviroscreen 3 Score: 71-75%
Calenviroscreen 4 Score: 80-85%
Site History:

GeoTracker Sites Data Download - Regulatory Contacts

Contact Type: Local Agency Caseworker - Primary Caseworker
Contact Name: JACOB MADDEN
Organization Name: SAN MATEO COUNTY LOP
Address: 2000 ALAMEDA DE LAS PULGAS, Suite 100
City: SAN MATEO
Email: jmadden@smcgov.org
Phone No: 6503995959

Contact Type: Regional Board Caseworker
Contact Name: UUU
Organization Name: SAN FRANCISCO BAY RWQCB (REGION 2)
Address: 1515 CLAY ST SUITE 1400
City: OAKLAND
Email:
Phone No:

Contact Type: Regional Board Caseworker
Contact Name: Regional Water Board
Organization Name: SAN FRANCISCO BAY RWQCB (REGION 2)
Address: 1515 CLAY ST SUITE 1400
City: OAKLAND
Email:
Phone No:

GeoTracker Sites Data Download - Status History

Status: Completed - Case Closed
Status Date: 8/4/1992

Status: Open - Case Begin Date
Status Date: 3/2/1987

GeoTracker Search - Regulatory Profile (as of October 16, 2023)

Site Facility Name: GELCO TRUCK LEASING
Site Facility Type: LUST CLEANUP SITE
Cleanup Status: COMPLETED - CASE CLOSED
Address: 1395 LOWRIE
City: SOUTH SAN FRANCISCO
Zip: 94080
County: SAN MATEO
Report Link: https://geotracker.waterboards.ca.gov/profile_report?global_id=T0608100231
Cleanup Status Detail: COMPLETED - CASE CLOSED AS OF 8/4/1992
Project Status:
Cleanup History Link: https://geotracker.waterboards.ca.gov/profile_report_include?global_id=T0608100231&tabname=regulatoryhistory
Potential COC: GASOLINE
Potential Media of Concern: OTHER GROUNDWATER (USES OTHER THAN DRINKING WATER)
File Location: LOCAL AGENCY WAREHOUSE
User Defined Beneficial Use:
Designated Beneficial Use: MUN, AGR, IND, PROC
DWR GW Sub Basin: Westside (2-035)
Calwater Watershed Name: South Bay - San Mateo Bayside (204.40)
Post Closure Site Management:
Future Land Use:
Cleanup Oversight Agencies: SAN MATEO COUNTY LOP (LEAD) - CASE #: 550013
CASE MANAGER: JACOB MADDEN
SAN FRANCISCO BAY RWQCB (REGION 2) - CASE #: 41-0243
CASE MANAGER: Regional Water Board
CASE MANAGER: UUU

CUF Claim No:	8752
CUF Priority Assig:	D
CUF Amount Paid:	$58,176
WDR Place Type:	
WDR File No:	
WDR Order No:	
Project Oversight Agencies:	
Facility Type:	
Composting Method:	
Grndwtr Monitoring Frequency:	
Designated Beneficial Use Desc:	Municipal and Domestic Supply, Agricultural Supply, Industrial Service Supply, Industrial Process Supply
Site History:	

No site history available

GeoTracker Search - Cleanup Status History (as of October 16, 2023)

Status:	Completed - Case Closed
Date :	8/4/1992
Status:	Open - Case Begin Date
Date :	3/2/1987

GeoTracker Search - Regulatory Activities (as of October 16, 2023)

Action Type:	Response Requested - Other
Action:	Other Report / Document
Action Date:	11/1/2006
Received Issue Date:	11/1/2006
Doc Link:	https://geotracker.waterboards.ca.gov/view_documents_all?global_id=T0608100231&doc_id=6082138
Title Description Comments:	

Historical Reports Prior to 2006

Action Type:	Other Regulatory Actions
Action:	Technical Correspondence / Assistance / Other
Action Date:	11/1/2006
Received Issue Date:	11/1/2006
Doc Link:	https://geotracker.waterboards.ca.gov/view_documents?global_id=T0608100231&enforcement_id=6510609&temptable=ENFORCEMENT
Title Description Comments:	

Permits Prior to 2006

Action Type:	Other Regulatory Actions
Action:	Technical Correspondence / Assistance / Other
Action Date:	11/1/2006
Received Issue Date:	11/1/2006
Doc Link:	https://geotracker.waterboards.ca.gov/view_documents?global_id=T0608100231&enforcement_id=6510605&temptable=ENFORCEMENT
Title Description Comments:	

Correspondences Prior to 2006

Action Type:	Other Regulatory Actions
Action:	Technical Correspondence / Assistance / Other
Action Date:	11/1/2006
Received Issue Date:	11/1/2006
Doc Link:	https://geotracker.waterboards.ca.gov/view_documents?global_id=T0608100231&enforcement_id=6510604&temptable=ENFORCEMENT
Title Description Comments:	

Administrative Prior to 2006

Action Type: Other Regulatory Actions
Action: Technical Correspondence / Assistance / Other
Action Date: 11/1/2006
Received Issue Date: 11/1/2006
Doc Link: https://geotracker.waterboards.ca.gov/view_documents?global_id=T0608100231&enforcement_id=6510608&temptable=ENFORCEMENT
Title Description Comments:

Notes Prior to 2006

Action Type: Notices
Action: Notice of Responsibility - #1
Action Date: 6/22/1992
Received Issue Date: 6/22/1992
Doc Link:
Title Description Comments:

Action Type: Reports
Action: Other Report
Action Date: 10/7/1991
Received Issue Date: 10/7/1991
Doc Link:
Title Description Comments:

Historical Documents

Action Type: Leak Action
Action: Leak Discovery
Action Date: 3/2/1987
Received Issue Date:
Doc Link:
Title Description Comments:

Action Type: Leak Action
Action: Leak Reported
Action Date: 3/2/1987
Received Issue Date:
Doc Link:
Title Description Comments:

GeoTracker Search - Documents (as of October 16, 2023)

Document Type: Site Documents ***Document Date:*** 11/1/2006
Type: TECHNICAL CORRESPONDENCE / ASSISTANCE / OTHER ***Submitted:***
Submitted By: ROBERT MALLICK (REGULATOR)
Title: PERMITS PRIOR TO 2006
Title Link: https://geotracker.waterboards.ca.gov/view_documents?global_id=T0608100231&enforcement_id=6510609

Document Type: Site Documents ***Document Date:*** 11/1/2006
Type: TECHNICAL CORRESPONDENCE / ASSISTANCE / OTHER ***Submitted:***
Submitted By: ROBERT MALLICK (REGULATOR)
Title: NOTES PRIOR TO 2006
Title Link: https://geotracker.waterboards.ca.gov/view_documents?global_id=T0608100231&enforcement_id=6510608

Document Type: Site Documents ***Document Date:*** 11/1/2006
Type: TECHNICAL CORRESPONDENCE / ASSISTANCE / OTHER ***Submitted:***
Submitted By: ROBERT MALLICK (REGULATOR)
Title: CORRESPONDENCES PRIOR TO 2006
Title Link: https://geotracker.waterboards.ca.gov/view_documents?global_id=T0608100231&enforcement_id=6510605

Document Type: Site Documents **Document Date:** 11/1/2006
Type: OTHER REPORT / DOCUMENT **Submitted:**
Submitted By: ROBERT MALLICK (REGULATOR)
Title: HISTORICAL REPORTS PRIOR TO 2006
Title Link: https://geotracker.waterboards.ca.gov/view_documents?global_id=T0608100231&document_id=6082138

Document Type: Site Documents **Document Date:** 11/1/2006
Type: TECHNICAL CORRESPONDENCE / ASSISTANCE / OTHER **Submitted:**
Submitted By: ROBERT MALLICK (REGULATOR)
Title: ADMINISTRATIVE PRIOR TO 2006
Title Link: https://geotracker.waterboards.ca.gov/view_documents?global_id=T0608100231&enforcement_id=6510604

292	1 of1	SW	0.22 / 1,181.95	13.99 / -13	ENDO FREIGHT FORWARDERS 126 STARLITE SOUTH SAN FRANCISCO CA 94080	CUPA SANMATEO

Facility ID: FA0027240

Detail(s)

Program Category: HAZARDOUS WASTE PROGRAM
Billing Status: Inactive, non-billable
Program Element: GENERATES <27 GAL/YEAR

Program Category: BUSINESS PLAN PROGRAM
Billing Status: Inactive, non-billable
Program Element: BUSINESS PLAN - GENERAL

293	1 of5	NNW	0.22 / 1,182.09	95.16 / 68	GENENTECH SOUTH CAMPUS B41 470 GRAND SOUTH SAN FRANCISCO CA 94080	CUPA SANMATEO

Facility ID: FA0033322

Detail(s)

Program Category: HAZARDOUS WASTE GENERATOR (RCRA-LQG)
Billing Status: Active, billable
Program Element: GEN 251-500 TONS HAZ WASTE/YR - RCRA

Program Category: ABOVE GROUND PETROLEUM STORAGE (AST)
Billing Status: Active, billable
Program Element: TIER I: TANK STOR CAP =>1,320 & <5,000 GAL

Program Category: ABOVE GROUND PETROLEUM STORAGE (AST)
Billing Status: Inactive, non-billable
Program Element: ABOVE GROUND TANK/SPCC

Program Category: BUSINESS PLAN PROGRAM
Billing Status: Active, billable
Program Element: STORES HAZ MAT >32000GAL, 224000LB, 112000CF

293	2 of5	NNW	0.22 / 1,182.09	95.16 / 68	GENENTECH SC: 41,42,43,46,47,48 470 GRAND SOUTH SAN FRANCISCO CA 94080	CUPA SANMATEO

Facility ID: FA0062946

Map Key	Number of Records	Direction	Distance (mi/ft)	Elev/Diff (ft)	Site	DB

Detail(s)

Program Category: MEDICAL WASTE
Billing Status: Active, billable
Program Element: LQG OFF-SITE TREATMENT >200 LB/MO

293	*3 of5*	*NNW*	*0.22 / 1,182.09*	*95.16 / 68*	*GENENTECH INC BLDG 41 470 GRAND SOUTH SAN FRANCISCO CA 94080*	*CUPA SANMATEO*

Facility ID: FA0033196

Detail(s)

Program Category: MEDICAL WASTE
Billing Status: Inactive, non-billable
Program Element: LQG OFF-SITE TREATMENT >200 LB/MO

293	*4 of5*	*NNW*	*0.22 / 1,182.09*	*95.16 / 68*	*GENENTECH SC: 41,42,43,46,47,48 470 GRAND SOUTH SAN FRANCISCO CA 94080*	*MED WST SANMATEO*

Facility ID: FA0062946 ***Record ID:***

Details

Record ID: PR0085878 ***Curr Insp:***
Status: ***Strt No:***
PE: 4506 ***Strt Addr:***
Billing Code: 01
Program Element: LQG OFF-SITE TREATMENT >200 LB/MO

293	*5 of5*	*NNW*	*0.22 / 1,182.09*	*95.16 / 68*	*GENENTECH INC BLDG 41 470 GRAND SOUTH SAN FRANCISCO CA 94080*	*MED WST SANMATEO*

Facility ID: FA0033196 ***Record ID:***

Details

Record ID: PR0052111 ***Curr Insp:***
Status: ***Strt No:***
PE: 4506 ***Strt Addr:***
Billing Code: 02
Program Element: LQG OFF-SITE TREATMENT >200 LB/MO

294	*1 of2*	*NNW*	*0.22 / 1,184.90*	*86.35 / 59*	*GRAND DENTAL CARE 500 GRAND SOUTH SAN FRANCISCO CA 94080*	*CUPA SANMATEO*

Facility ID: FA0027653

Detail(s)

Map Key	Number of Records	Direction	Distance (mi/ft)	Elev/Diff (ft)	Site	DB

Program Category: MEDICAL WASTE
Billing Status: Inactive, non-billable
Program Element: SQG PHOTO WASTE (<100KG/MO)

Program Category: MEDICAL WASTE
Billing Status: Temporarily inactive, non-billable
Program Element: TIER 1 SQG REGISTRATION

Program Category: HAZARDOUS WASTE PROGRAM
Billing Status: Inactive, non-billable
Program Element: GENERATES <27 GAL/YEAR

294	2 of2	NNW	0.22 / 1,184.90	86.35 / 59	GRAND DENTAL CARE 500 GRAND SOUTH SAN FRANCISCO CA 94080	MED WST SANMATEO

Facility ID: FA0027653 **Record ID:**

Details

Record ID: PR0058160 **Curr Insp:**
Status: **Strt No:**
PE: 4513 **Strt Addr:**
Billing Code: 02
Program Element: SQG PHOTO WASTE (<100KG/MO)

Details

Record ID: PR0058171 **Curr Insp:**
Status: **Strt No:**
PE: 4516 **Strt Addr:**
Billing Code: 03
Program Element: TIER 1 SQG REGISTRATION

295	1 of1	ENE	0.22 / 1,185.37	17.77 / -10	ANNA GIRON 214 AIRPORT BLVD SOUTH SAN FRANCISCO CA 94080	RCRA TSD

EPA Handler ID: CAC003012692
Gen Status Universe: No Report
Contact Name: ALEXANDER SOOTER
Contact Address: 2730 GATEWAY OAKS , , SACRAMENTO , CA, 95833 ,
Contact Phone No and Ext: 916-767-1065
Contact Email: A9S2@PGE.COM
Contact Country:
Land Type:
County Name: SAN MATEO
EPA Region: 09
Receive Date: 20190430
Location Latitude: 37.654344
Location Longitude: -122.40783

Violation/Evaluation Summary

Note: NO RECORDS: As of Oct 2023, there are no Compliance Monitoring and Enforcement (violation) records associated with this facility (EPA ID).

Handler Summary

Importer Activity: No
Mixed Waste Generator: No

Map Key	Number of Records	Direction	Distance (mi/ft)	Elev/Diff (ft)	Site	DB

Transporter Activity:	No
Transfer Facility:	No
Onsite Burner Exemption:	No
Smelting, Melting and Refining:	No
Underground Injection Control:	No
Commercial TSD:	No
Used Oil Transporter:	No
Used Oil Transfer Facility:	No
Used Oil Processor:	No
Used Oil Refiner:	No
Used Oil Burner:	No
Used Oil Market Burner:	No
Used Oil Spec Marketer:	No

Hazardous Waste Handler Details

Sequence No:	1
Receive Date:	20190430
Handler Name:	ANNA GIRON
Federal Waste Generator Code:	N
Generator Code Description:	Not a Generator, Verified
Source Type:	Implementer
TSD Activity:	Y

Owner/Operator Details

Owner/Operator Ind:	Current Operator	***Street No:***	
Type:	Other	***Street 1:***	2730 GATEWAY OAKS
Name:	ALEXANDER SOOTER	***Street 2:***	
Date Became Current:		***City:***	SACRAMENTO
Date Ended Current:		***State:***	CA
Phone:	916-767-1065	***Country:***	
Source Type:	Implementer	***Zip Code:***	95833

Owner/Operator Ind:	Current Owner	***Street No:***	
Type:	Other	***Street 1:***	PO BOX 76400
Name:	PG&E - EPA ID'S	***Street 2:***	
Date Became Current:		***City:***	SAN FRANCISCO
Date Ended Current:		***State:***	CA
Phone:	916-767-1065	***Country:***	
Source Type:	Implementer	***Zip Code:***	94120

296	***1 of1***	***ENE***	***0.23 / 1,200.70***	***16.85 / -10***	***S SAN FRANCISCO 296 AIRPORT BLVD SO SAN FRANCISCO CA 94080***	***HHSS***

County:	San Mateo
Tank Details Microfiche:	http://geotracker.waterboards.ca.gov/ustpdfs/pdf/0002bc71.pdf

297	***1 of16***	***NE***	***0.23 / 1,205.03***	***27.81 / 1***	***SUTRO BIOPHARMA INC 240 GRAND SOUTH SAN FRANCISCO CA 94080***	***CUPA SANMATEO***

Facility ID:	FA0054472

Detail(s)

Program Category:	BUSINESS PLAN PROGRAM
Billing Status:	Active, billable
Program Element:	STORES HAZ MAT <219GAL,1,999LB, 879CF
Program Category:	MEDICAL WASTE

Map Key	Number of Records	Direction	Distance (mi/ft)	Elev/Diff (ft)	Site	DB

Billing Status: Active, billable
Program Element: LQG OFF-SITE TREATMENT >200 LB/MO

Program Category: HAZARDOUS WASTE PROGRAM
Billing Status: Active, billable
Program Element: GEN <1 TONS HAZ WASTE/YR

297	2 of16	NE	0.23 / 1,205.03	27.81 / 1	EXELIXIS 240 GRAND SOUTH SAN FRANCISCO CA 94080	CUPA SANMATEO

Facility ID: FA0027937

Detail(s)

Program Category: BUSINESS PLAN PROGRAM
Billing Status: Inactive, non-billable
Program Element: STORES HAZ MAT <1,199GAL,9,999LB,4,799CF

297	3 of16	NE	0.23 / 1,205.03	27.81 / 1	ORIC PHARMACEUTICALS, INC 240 GRAND SOUTH SAN FRANCISCO CA 94080	CUPA SANMATEO

Facility ID: FA0058330

Detail(s)

Program Category: HAZARDOUS WASTE PROGRAM
Billing Status: Active, billable
Program Element: GEN 6-25 TONS HAZ WASTE/YR

Program Category: BUSINESS PLAN PROGRAM
Billing Status: Active, billable
Program Element: STORES HAZ MAT <3,499GAL,27,999LB,13,999CF

Program Category: MEDICAL WASTE
Billing Status: Active, billable
Program Element: LQG OFF-SITE TREATMENT >200 LB/MO

297	4 of16	NE	0.23 / 1,205.03	27.81 / 1	RIGEL, INC 240 GRAND SOUTH SAN FRANCISCO CA 94080	CUPA SANMATEO

Facility ID: FA0026853

Detail(s)

Program Category: HAZARDOUS WASTE PROGRAM
Billing Status: Inactive, non-billable
Program Element: GEN <1 TONS HAZ WASTE/YR

Program Category: BUSINESS PLAN PROGRAM
Billing Status: Inactive, non-billable
Program Element: STORES HAZ MAT <219GAL,1,999LB, 879CF

297	5 of16	NE	0.23 / 1,205.03	27.81 / 1	SURROZEN, INC 240 GRAND SOUTH SAN FRANCISCO CA 94080	CUPA SANMATEO

Map Key	Number of Records	Direction	Distance (mi/ft)	Elev/Diff (ft)	Site	DB

Facility ID: FA0060370

Detail(s)

Program Category: MEDICAL WASTE
Billing Status: Inactive, non-billable
Program Element: SQG OFF-SITE TREATMENT (1-199 LB/MO)

Program Category: HAZARDOUS WASTE PROGRAM
Billing Status: Inactive, non-billable
Program Element: GENERATES <27 GAL/YEAR

Program Category: BUSINESS PLAN PROGRAM
Billing Status: Inactive, non-billable
Program Element: STORES HAZ MAT <1,199GAL,9,999LB,4,799CF

297	6 of16	NE	0.23 / 1,205.03	27.81 / 1	CBRE/HCP, INC. 240 GRAND SOUTH SAN FRANCISCO CA 94080	CUPA SANMATEO

Facility ID: FA0062749

Detail(s)

Program Category: BUSINESS PLAN PROGRAM
Billing Status: Active, billable
Program Element: STORES HAZ MAT <219GAL,1,999LB, 879CF

297	7 of16	NE	0.23 / 1,205.03	27.81 / 1	ARCUS BIOSCIENCES INC 240 GRAND SOUTH SAN FRANCISCO CA 94080	CUPA SANMATEO

Facility ID: FA0059245

Detail(s)

Program Category: MEDICAL WASTE
Billing Status: Inactive, non-billable
Program Element: SQG OFF-SITE TREATMENT (1-199 LB/MO)

297	8 of16	NE	0.23 / 1,205.03	27.81 / 1	EXELIXIS, INC. 240 GRAND SOUTH SAN FRANCISCO CA 940830511	CUPA SANMATEO

Facility ID: FA0027985

Detail(s)

Program Category: MEDICAL WASTE
Billing Status: Inactive, non-billable
Program Element: LQG OFF-SITE TREATMENT >200 LB/MO

297	9 of16	NE	0.23 / 1,205.03	27.81 / 1	OXFORD NANOPORE TECHNOLOGIES, INC 240 GRAND SOUTH SAN FRANCISCO CA 94080	CUPA SANMATEO

Map Key	Number of Records	Direction	Distance (mi/ft)	Elev/Diff (ft)	Site	DB

Facility ID: FA0065719

Detail(s)

Program Category: MEDICAL WASTE
Billing Status: Active, billable
Program Element: SQG OFF-SITE TREATMENT (1-199 LB/MO)

Program Category: HAZARDOUS WASTE PROGRAM
Billing Status: Active, billable
Program Element: GENERATES <27 GAL/YEAR

297	10 of16	NE	0.23 / 1,205.03	27.81 / 1	EXELIXIS, INC. 240 GRAND SOUTH SAN FRANCISCO CA 940830511	MED WST SANMATEO

Facility ID: FA0027985 **Record ID:**

Details

Record ID: PR0046010 **Curr Insp:**
Status: **Strt No:**
PE: 4506 **Strt Addr:**
Billing Code: 02
Program Element: LQG OFF-SITE TREATMENT >200 LB/MO

297	11 of16	NE	0.23 / 1,205.03	27.81 / 1	ORIC PHARMACEUTICALS, INC 240 GRAND SOUTH SAN FRANCISCO CA 94080	MED WST SANMATEO

Facility ID: FA0058330 **Record ID:**

Details

Record ID: PR0080856 **Curr Insp:**
Status: **Strt No:**
PE: 4506 **Strt Addr:**
Billing Code: 01
Program Element: LQG OFF-SITE TREATMENT >200 LB/MO

297	12 of16	NE	0.23 / 1,205.03	27.81 / 1	SURROZEN, INC 240 GRAND SOUTH SAN FRANCISCO CA 94080	MED WST SANMATEO

Facility ID: FA0060370 **Record ID:**

Details

Record ID: PR0082864 **Curr Insp:**
Status: **Strt No:**
PE: 4510 **Strt Addr:**
Billing Code: 02
Program Element: SQG OFF-SITE TREATMENT (1-199 LB/MO)

297	13 of16	NE	0.23 / 1,205.03	27.81 / 1	OXFORD NANOPORE TECHNOLOGIES, INC 240 GRAND	MED WST SANMATEO

Map Key	Number of Records	Direction	Distance (mi/ft)	Elev/Diff (ft)	Site	DB
					SOUTH SAN FRANCISCO CA 94080	

Facility ID: FA0065719 **Record ID:**

Details

Record ID: PR0088714 **Curr Insp:**
Status: **Strt No:**
PE: 4510 **Strt Addr:**
Billing Code: 02
Program Element: SQG OFF-SITE TREATMENT (1-199 LB/MO)

297	14 of16	NE	0.23 / 1,205.03	27.81 / 1	SUTRO BIOPHARMA INC 240 GRAND SOUTH SAN FRANCISCO CA 94080	MED WST SANMATEO

Facility ID: FA0054472 **Record ID:**

Details

Record ID: PR0077136 **Curr Insp:**
Status: **Strt No:**
PE: 4506 **Strt Addr:**
Billing Code: 02
Program Element: LQG OFF-SITE TREATMENT >200 LB/MO

297	15 of16	NE	0.23 / 1,205.03	27.81 / 1	ARCUS BIOSCIENCES INC 240 GRAND SOUTH SAN FRANCISCO CA 94080	MED WST SANMATEO

Facility ID: FA0059245 **Record ID:**

Details

Record ID: PR0081974 **Curr Insp:**
Status: **Strt No:**
PE: 4510 **Strt Addr:**
Billing Code: 02
Program Element: SQG OFF-SITE TREATMENT (1-199 LB/MO)

297	16 of16	NE	0.23 / 1,205.03	27.81 / 1	CODA BIOTHERAPEUTICS 240 GRAND SOUTH SAN FRANCISCO CA 94080	MED WST SANMATEO

Facility ID: FA0070833 **Record ID:**

Details

Record ID: PR0094957 **Curr Insp:**
Status: **Strt No:**
PE: 4500 **Strt Addr:**
Billing Code: 01
Program Element: MEDICAL WASTE MANAGEMENT - GENERAL

298	1 of1	ENE	0.23 / 1,208.71	19.11 / -8	PG & E CNG 190 GRAND SOUTH SAN FRANCISCO CA	CUPA SANMATEO

Map Key	Number of Records	Direction	Distance (mi/ft)	Elev/Diff (ft)	Site	DB
					94080	

Facility ID: FA0026784

Detail(s)

Program Category: HAZARDOUS WASTE PROGRAM
Billing Status: Inactive, non-billable
Program Element: GENERATES <27 GAL/YEAR

Program Category: BUSINESS PLAN PROGRAM
Billing Status: Inactive, non-billable
Program Element: STORES HAZ MAT <219GAL,1,999LB, 879CF

Map Key	Number of Records	Direction	Distance (mi/ft)	Elev/Diff (ft)	Site	DB
299	1 of3	WSW	0.23 / 1,213.62	15.65 / -12	PRIBUSS ENGINEERING 523 MAYFAIR SOUTH SAN FRANCISCO CA 94080	CUPA SANMATEO

Facility ID: FA0045159

Detail(s)

Program Category: HAZARDOUS WASTE PROGRAM
Billing Status: Active, billable
Program Element: GENERATES & RECYCLES WASTE OIL/SOLVENT

Program Category: BUSINESS PLAN PROGRAM
Billing Status: Active, billable
Program Element: STORES HAZ MAT <219GAL,1,999LB, 879CF

Map Key	Number of Records	Direction	Distance (mi/ft)	Elev/Diff (ft)	Site	DB
299	2 of3	WSW	0.23 / 1,213.62	15.65 / -12	SAPIR PRESS 523 MAYFAIR SOUTH SAN FRANCISCO CA 94080	CUPA SANMATEO

Facility ID: FA0012725

Detail(s)

Program Category: HAZARDOUS WASTE PROGRAM
Billing Status: Inactive, non-billable
Program Element: GENERATES & RECYCLES WASTE OIL/SOLVENT

Program Category: BUSINESS PLAN PROGRAM
Billing Status: Inactive, non-billable
Program Element: STORES HAZ MAT <1,199GAL,9,999LB,4,799CF

Map Key	Number of Records	Direction	Distance (mi/ft)	Elev/Diff (ft)	Site	DB
299	3 of3	WSW	0.23 / 1,213.62	15.65 / -12	SAPIR PRESS 523 MAYFAIR AVENUE SOUTH SAN FRANCISCO CA 94080	EMISSIONS

1995 Criteria Data

Facility ID:	7646	**CERR Code:**	
Facility SIC Code:	2752	**TOGT:**	.8
CO:	41	**ROGT:**	.74
Air Basin:	SF	**COT:**	
District:	BA	**NOXT:**	

COID:	SM	***SOXT:***	
DISN:	BAY AREA AQMD	***PMT:***	
CHAPIS:		***PM10T:***	

1995 Toxic Data

Facility ID:	7646	***COID:***	SM
Facility SIC Code:	2752	***DISN:***	BAY AREA AQMD
CO:	41	***CHAPIS:***	
Air Basin:	SF	***CERR Code:***	
District:	BA		
TS:			
Health Risk Asmt:			
Non-Cancer Chronic Haz Ind:			
Non-Cancer Acute Haz Ind:			

1996 Criteria Data

Facility ID:	7646	***CERR Code:***	
Facility SIC Code:	2752	***TOGT:***	.8
CO:	41	***ROGT:***	.74
Air Basin:	SF	***COT:***	
District:	BA	***NOXT:***	
COID:	SM	***SOXT:***	
DISN:	BAY AREA AQMD	***PMT:***	
CHAPIS:		***PM10T:***	

1996 Toxic Data

Facility ID:	7646	***COID:***	SM
Facility SIC Code:	2752	***DISN:***	BAY AREA AQMD
CO:	41	***CHAPIS:***	
Air Basin:	SF	***CERR Code:***	
District:	BA		
TS:			
Health Risk Asmt:			
Non-Cancer Chronic Haz Ind:			
Non-Cancer Acute Haz Ind:			

1997 Criteria Data

Facility ID:	7646	***CERR Code:***	
Facility SIC Code:	2752	***TOGT:***	1
CO:	41	***ROGT:***	.94
Air Basin:	SF	***COT:***	
District:	BA	***NOXT:***	
COID:	SM	***SOXT:***	
DISN:	BAY AREA AQMD	***PMT:***	
CHAPIS:		***PM10T:***	

1997 Toxic Data

Facility ID:	7646	***COID:***	SM
Facility SIC Code:	2752	***DISN:***	BAY AREA AQMD
CO:	41	***CHAPIS:***	
Air Basin:	SF	***CERR Code:***	
District:	BA		
TS:			
Health Risk Asmt:			
Non-Cancer Chronic Haz Ind:			
Non-Cancer Acute Haz Ind:			

Map Key	Number of Records	Direction	Distance (mi/ft)	Elev/Diff (ft)	Site	DB

1998 Criteria Data

Facility ID:	7646	***CERR Code:***	
Facility SIC Code:	2752	***TOGT:***	1
CO:	41	***ROGT:***	.94
Air Basin:	SF	***COT:***	
District:	BA	***NOXT:***	
COID:	SM	***SOXT:***	
DISN:	BAY AREA AQMD	***PMT:***	
CHAPIS:		***PM10T:***	

1998 Toxic Data

Facility ID:	7646	***COID:***	SM
Facility SIC Code:	2752	***DISN:***	BAY AREA AQMD
CO:	41	***CHAPIS:***	
Air Basin:	SF	***CERR Code:***	
District:	BA		
TS:			
Health Risk Asmt:			
Non-Cancer Chronic Haz Ind:			
Non-Cancer Acute Haz Ind:			

300	*1 of3*	*NNW*	*0.23 / 1,213.68*	*93.43 / 66*	***SOUTH SAN FRANCISCO CLINIC*** ***306 SPRUCE*** ***SOUTH SAN FRANCISCO CA*** ***94080***	***CUPA SANMATEO***

Facility ID: FA0029225

Detail(s)

Program Category:	MEDICAL WASTE
Billing Status:	Inactive, non-billable
Program Element:	SQG WITH TRANSPORT

300	*2 of3*	*NNW*	*0.23 / 1,213.68*	*93.43 / 66*	***SOUTH SAN FRANCISCO CLINIC*** ***306 SPRUCE*** ***SOUTH SAN FRANCISCO CA*** ***94080***	***CUPA SANMATEO***

Facility ID: FA0029224

Detail(s)

Program Category:	MEDICAL WASTE
Billing Status:	Active, billable
Program Element:	SQG OFF-SITE TREATMENT (1-199 LB/MO)

300	*3 of3*	*NNW*	*0.23 / 1,213.68*	*93.43 / 66*	***SOUTH SAN FRANCISCO CLINIC*** ***306 SPRUCE*** ***SOUTH SAN FRANCISCO CA*** ***94080***	***MED WST SANMATEO***

Facility ID:	FA0029224	***Record ID:***	

Details

Record ID:	PR0049568	***Curr Insp:***	
Status:		***Strt No:***	
PE:	4510	***Strt Addr:***	

Map Key	Number of Records	Direction	Distance (mi/ft)	Elev/Diff (ft)	Site	DB

Billing Code: 01
Program Element: SQG OFF-SITE TREATMENT (1-199 LB/MO)

301	1 of2	W	0.23 / 1,215.41	21.90 / -5	CORPORATION YARD 550 CANAL SOUTH SAN FRANCISCO CA 94080	CUPA SANMATEO

Facility ID: FA0025965

Detail(s)

Program Category: BUSINESS PLAN PROGRAM
Billing Status: Active, billable
Program Element: STORES HAZ MAT <219GAL,1,999LB, 879CF

Program Category: HAZARDOUS WASTE PROGRAM
Billing Status: Active, billable
Program Element: GENERATES & RECYCLES WASTE OIL/SOLVENT

301	2 of2	W	0.23 / 1,215.41	21.90 / -5	SSF PUBLIC WORKS/CITY GARAGE 550 CANAL SOUTH SAN FRANCISCO CA 94080	CUPA SANMATEO

Facility ID: FA0008505

Detail(s)

Program Category: BUSINESS PLAN PROGRAM
Billing Status: Inactive, non-billable
Program Element: STORES MV FUELS OR WASTE ONLY

Program Category: HAZARDOUS WASTE PROGRAM
Billing Status: Inactive, non-billable
Program Element: GENERATES & RECYCLES WASTE OIL/SOLVENT

Program Category: UNDERGROUND TANK PROGRAM
Billing Status: Inactive, non-billable
Program Element: UNDERGROUND TANK - GENERAL

302	1 of9	NE	0.23 / 1,216.01	35.31 / 8	WRIGHT CLEANERS 316 GRAND AVE SOUTH SAN FRANCISCO CA	DELISTED COUNTY

Delisted County Records

Original Source Facility ID: 559172-T0608175868
Original Source Name: San Mateo County - LOP List
Record Dt: 21-JUN-2018
Record Date: 21-JUN-2018

302	2 of9	NE	0.23 / 1,216.01	35.31 / 8	WRIGHT CLEANERS 316 GRAND SOUTH SAN FRANCISCO CA 94080	CUPA SANMATEO

Facility ID: FA0017817

Map Key	Number of Records	Direction	Distance (mi/ft)	Elev/Diff (ft)	Site	DB

Detail(s)

Program Category: HAZARDOUS WASTE PROGRAM
Billing Status: Active, billable
Program Element: GENERATES & RECYCLES WASTE OIL/SOLVENT

Program Category: UNDERGROUND TANK PROGRAM
Billing Status: Inactive, non-billable
Program Element: UNDERGROUND TANK - GENERAL

Program Category: BUSINESS PLAN PROGRAM
Billing Status: Active, billable
Program Element: STORES MV FUELS OR WASTE ONLY

302	3 of9	NE	0.23 / 1,216.01	35.31 / 8	WRIGHT CLEANERS 316 GRAND SOUTH SAN FRANCISCO CA 94080	CLEANUP SITES

Global ID: T0608175868
Site Facility Type:
Cleanup Status:
Status (SRCH): OPEN - SITE ASSESSMENT
Status (DL):
Status Date (DL):
Case Type (DL):
Census Tract: 6081602200
RWQCB Region (DL):
Longitude:
Latitude:
Address: 316 GRAND
City: SOUTH SAN FRANCISCO
County: SAN MATEO
Zip: 94080
State: CA
Report Source: Cleanup Program Sites - GeoTracker Search Results (SRCH)

GeoTracker Sites Data Download - Site Details

RB Case No:
Local Case No: 559172
Begin Date: 11/15/2001
Lead Agency: SAN MATEO COUNTY LOP
Local Agency: SAN MATEO COUNTY LOP
CUF Case: YES
CalEnvScreen Score:
EPA Region: 9
Qty Rlsd Gallons: 0
Potential COC: Tetrachloroethylene (PCE), * * Alkylethoxtethanol, * Alkylethoxtethanol
How Discovered: Other Means
Stop Method: Other Means
Stop Description:
Case Worker: JM
Military DoD Site: No
Leak Reported Dt: 2001-11-15 00:00:00
No Further Action Dt:
Potential Media of Concern: Other Groundwater (uses other than drinking water)
How Discovered Description:
Calwater Watershed Name: South Bay - San Mateo Bayside (204.40)
DWR GW Subbasin Name: Westside (2-035)
Disadvantaged Community:
Coordinate Source: Google Geocode
Discharge Cause:
Discharge Source:
Facility Project Sub Type:
Calenviroscreen 3 Score: 61-65%
Calenviroscreen 4 Score: 70-75%
File Location: Local Agency
Site History:

Can be extracted from most recent report in Geotracker or at San Mateo County offices if submitted prior to 2005, San Mateo County does not take responsibility for the accuracy of the statements made or any professional interpretations made in the referenced report.

GeoTracker Sites Data Download - Regulatory Activity

Date: 2024-02-15 00:00:00
Action: Soil Vapor Intrusion Investigation Report
Action Type: RESPONSE

Date: 2023-10-18 00:00:00
Action: Staff Letter
Action Type: ENFORCEMENT

Date: 2023-04-15 00:00:00
Action: Soil Vapor Intrusion Investigation Report - Regulator Responded
Action Type: RESPONSE

GeoTracker Sites Data Download - Status History

Status: Open - Site Assessment
Status Date: 2004-03-04 00:00:00

Status: Open - Case Begin Date
Status Date: 2001-11-15 00:00:00

Status: Open - Site Assessment
Status Date: 2001-11-15 00:00:00

GeoTracker Sites Data Download - Regulatory Contacts

Contact Type: Regional Board Caseworker
Contact Name: Regional Water Board
Organization Name: SAN FRANCISCO BAY RWQCB (REGION 2)
Address: 1515 CLAY ST SUITE 1400
City: OAKLAND
Email:
Phone No:

Contact Type: Local Agency Caseworker - Primary Caseworker
Contact Name: JACOB MADDEN
Organization Name: SAN MATEO COUNTY LOP
Address: 2000 ALAMEDA DE LAS PULGAS, Suite 100
City: SAN MATEO
Email: jmadden@smcgov.org
Phone No: 6503995959

GeoTracker Search - Facilities (as of October 16, 2023)

Project Status:
Cuf Claim No: 17610
CUF Priority Assign: B
CUF Amount Paid: $62,270
Composting Method:
Facility Type:
WDR Place Type:
WDR File No:
WDR Order No:
File Location: LOCAL AGENCY
User Defined Beneficial Use:
Designated Beneficial Use: MUN, AGR, IND, PROC
Designated Beneficl Use Desc: Municipal and Domestic Supply, Agricultural Supply, Industrial Service Supply, Industrial Process Supply
Project Oversight Agencies:
Report Link: https://geotracker.waterboards.ca.gov/profile_report?global_id=T0608175868
Cleanup Status Detail: OPEN - SITE ASSESSMENT AS OF 3/4/2004
Potential COC: ALKYLETHOXTETHANOL, TETRACHLOROETHYLENE (PCE)

Potential Media of Concern: OTHER GROUNDWATER (USES OTHER THAN DRINKING WATER)
Groundwater Monitoring Freq:
DWR GW Sub Basin: Westside (2-035)
CalWater Watershed Name: South Bay - San Mateo Bayside (204.40)
Post Closure Site Management:
Future Land Use:
Cleanup Oversight Agencies: SAN MATEO COUNTY LOP (LEAD) - CASE #: 559172
CASE MANAGER: JACOB MADDEN
SAN FRANCISCO BAY RWQCB (REGION 2)
CASE MANAGER: Regional Water Board
Cleanup History Link: https://geotracker.waterboards.ca.gov/profile_report_include?global_id=T0608175868&tabname=regulatoryhistory
Site History:

Can be extracted from most recent report in Geotracker or at San Mateo County offices if submitted prior to 2005, San Mateo County does not take responsibility for the accuracy of the statements made or any professional interpretations made in the referenced report.

GeoTracker Search - Regulatory Activities (as of October 16, 2023)

Action Type: Response Requested - Reports
Action: Soil Vapor Intrusion Investigation Report
Action Date: 4/15/2023
Received Issue Date:
Doc Link:
Title Description Comments:

Cold Season Coeval sampling

Action Type: Other Regulatory Actions
Action: Staff Letter
Action Date: 12/14/2022
Received Issue Date: 12/14/2022
Doc Link: https://geotracker.waterboards.ca.gov/view_documents?global_id=T0608175868&enforcement_id=6517919&temptable=ENFORCEMENT
Title Description Comments:

Comment letter _ensure coeval and pressure differential evaluated for all future sampling_ correct figures

Action Type: Response Requested - Reports
Action: Soil Vapor Intrusion Investigation Report - Regulator Responded
Action Date: *11/15/2022
Received Issue Date: 11/15/2022
Doc Link: https://geotracker.waterboards.ca.gov/view_documents_all?global_id=T0608175868&doc_id=6009155
Title Description Comments:

warm season VI sampling- no coeval- indoor only without pressure differential

Action Type: Other Regulatory Actions
Action: Staff Letter
Action Date: 8/19/2022
Received Issue Date: 8/19/2022
Doc Link: https://geotracker.waterboards.ca.gov/view_documents?global_id=T0608175868&enforcement_id=6502696&temptable=ENFORCEMENT
Title Description Comments:

Response to initial coupled sampling and request for evaluating pref pathways in 306 Grand bathroom.

Action Type: Response Requested - Reports
Action: Soil Vapor Intrusion Investigation Report - Regulator Responded
Action Date: 4/15/2020
Received Issue Date: 6/9/2022
Doc Link: https://geotracker.waterboards.ca.gov/view_documents_all?global_id=T0608175868&doc_id=6009154
Title Description Comments:

cool season VI sampling

Action Type: Other Regulatory Actions
Action: Staff Letter
Action Date: 11/21/2019
Received Issue Date: 11/21/2019
Doc Link: https://geotracker.waterboards.ca.gov/view_documents?global_id=T0608175868&enforcement_id=6421120&temptable=ENFORCEMENT
Title Description Comments:

conditional WP approval

Action Type: Other Regulatory Actions
Action: Technical Correspondence / Assistance / Other
Action Date: 8/29/2019
Received Issue Date: 8/29/2019
Doc Link: https://geotracker.waterboards.ca.gov/view_documents?global_id=T0608175868&enforcement_id=6413502&temptable=ENFORCEMENT
Title Description Comments:

email warning that monthly progress reports have not been submitted.

Action Type: Other Regulatory Actions
Action: Staff Letter
Action Date: 11/20/2018
Received Issue Date: 11/20/2018
Doc Link: https://geotracker.waterboards.ca.gov/view_documents?global_id=T0608175868&enforcement_id=6376778&temptable=ENFORCEMENT
Title Description Comments:

response to closure request and reminder case is out of compliance

Action Type: Response Requested - Other
Action: Request for Closure - Regulator Responded
Action Date: 9/28/2018
Received Issue Date: 9/28/2018
Doc Link: https://geotracker.waterboards.ca.gov/view_documents_all?global_id=T0608175868&doc_id=5979378
Title Description Comments:

2018 Soil Gas Monitoring and Closure Report

Action Type: Other Regulatory Actions
Action: Technical Correspondence / Assistance / Other
Action Date: 7/24/2018
Received Issue Date: 7/24/2018
Doc Link: https://geotracker.waterboards.ca.gov/view_documents?global_id=T0608175868&enforcement_id=6524431&temptable=ENFORCEMENT
Title Description Comments:

Printer Copy of Groundwater Quality Funding Programs - SCAP

Action Type: Response Requested - Workplans
Action: Soil Vapor Intrusion Investigation Workplan - Regulator Responded
Action Date: 6/15/2018
Received Issue Date: 9/26/2019
Doc Link: https://geotracker.waterboards.ca.gov/view_documents_all?global_id=T0608175868&doc_id=5959704
Title Description Comments:

Action Type: Other Regulatory Actions
Action: Meeting
Action Date: 4/27/2018
Received Issue Date: 4/27/2018
Doc Link: https://geotracker.waterboards.ca.gov/view_documents?global_id=T0608175868&enforcement_id=6360374&temptable=ENFORCEMENT
Title Description Comments:

Meeting between GPP, RP, and consultant at GPP office

Action Type: Other Regulatory Actions
Action: Email Correspondence
Action Date: 4/13/2018
Received Issue Date: 4/13/2018
Doc Link: https://geotracker.waterboards.ca.gov/view_documents?global_id=T0608175868&enforcement_id=6524430&temptable=ENFORCEMENT
Title Description Comments:

Email Correspondences

Action Type: Other Regulatory Actions
Action: Staff Letter - #20180319
Action Date: 3/19/2018
Received Issue Date: 3/19/2018
Doc Link: https://geotracker.waterboards.ca.gov/view_documents?global_id=T0608175868&enforcement_id=6351728&temptable=ENFORCEMENT
Title Description Comments:

letter from GPP; does not concur with closure, as not enough data to show that post-remedial soil vapor concentrations have stabilized; requesting concurrent subslab/soil vapor and indoor air sampling to determine site-specific attenuation factor

Action Type: Response Requested - Reports
Action: Monitoring Report - Semi-Annually - Regulator Responded
Action Date: 2/15/2018
Received Issue Date: 2/8/2018
Doc Link: https://geotracker.waterboards.ca.gov/view_documents_all?global_id=T0608175868&doc_id=5929623
Title Description Comments:

soil vapor monitoring report second half 2017

Action Type: Other Regulatory Actions
Action: Staff Letter - #20170712
Action Date: 7/12/2017
Received Issue Date: 7/12/2017
Doc Link: https://geotracker.waterboards.ca.gov/view_documents?global_id=T0608175868&enforcement_id=6326161&temptable=ENFORCEMENT
Title Description Comments:

Request for additional vapor monitoring to establish stability. request to destroy all groundwater wells.

Action Type: Enforcement/Orders
Action: Notice of Violation - #20170621
Action Date: 6/21/2017
Received Issue Date: 6/21/2017
Doc Link: https://geotracker.waterboards.ca.gov/view_documents?global_id=T0608175868&enforcement_id=6323855&temptable=ENFORCEMENT
Title Description Comments:

Action Type: Response Requested - Reports
Action: Monitoring Report - Semi-Annually - Regulator Responded
Action Date: 2/15/2017
Received Issue Date: 6/21/2017
Doc Link: https://geotracker.waterboards.ca.gov/view_documents_all?global_id=T0608175868&doc_id=5903732
Title Description Comments:

Action Type: Other Regulatory Actions
Action: Staff Letter - #20161021
Action Date: 10/21/2016
Received Issue Date: 10/21/2016
Doc Link: https://geotracker.waterboards.ca.gov/view_documents?global_id=T0608175868&enforcement_id=6301650&temptable=ENFORCEMENT

Title Description Comments:

Request to upload Missing EDFs GEO_WELL, monitoring results, SVE justification or post remedial vapor sampling and vapor sample to evaluate 304 Grand.

Action Type: Response Requested - Reports
Action: Remedial Progress Report - Regulator Responded
Action Date: 12/18/2015
Received Issue Date: 5/9/2016
Doc Link: https://geotracker.waterboards.ca.gov/view_documents_all?global_id=T0608175868&doc_id=5849415
Title Description Comments:

Start-up report

Action Type: Other Regulatory Actions
Action: Staff Letter - #20150723
Action Date: 7/23/2015
Received Issue Date: 7/23/2015
Doc Link: https://geotracker.waterboards.ca.gov/view_documents?global_id=T0608175868&enforcement_id=6253928&temptable=ENFORCEMENT
Title Description Comments:

Letter approving SVE and requesting that effectiveness be evaluated.

Action Type: Response Requested - Workplans
Action: Soil Vapor Intrusion Investigation Workplan - Regulator Responded
Action Date: 7/23/2015
Received Issue Date: 7/23/2015
Doc Link: https://geotracker.waterboards.ca.gov/view_documents_all?global_id=T0608175868&doc_id=5852161
Title Description Comments:

BAAQMD Permit Package

Action Type: Other Regulatory Actions
Action: Staff Letter - #20140911
Action Date: 9/11/2014
Received Issue Date: 9/11/2014
Doc Link: https://geotracker.waterboards.ca.gov/view_documents?global_id=T0608175868&enforcement_id=6220670&temptable=ENFORCEMENT
Title Description Comments:

Reminder that offsite vapor is still required and to not compare sub-slab directly to soil gas ESLs

Action Type: Response Requested - Reports
Action: Monitoring Report - Semi-Annually - Regulator Responded
Action Date: 8/15/2014
Received Issue Date: 8/6/2014
Doc Link: https://geotracker.waterboards.ca.gov/view_documents_all?global_id=T0608175868&doc_id=5816168
Title Description Comments:

second half 2014 Groundwater monitoring.

Action Type: Other Regulatory Actions
Action: Email Correspondence
Action Date: 4/23/2014
Received Issue Date: 4/23/2014
Doc Link: https://geotracker.waterboards.ca.gov/view_documents?global_id=T0608175868&enforcement_id=6524429&temptable=ENFORCEMENT
Title Description Comments:

Email Correspondences (2014 - 2015)

Action Type: Enforcement/Orders
Action: Notice of Violation - #20140417

Action Date: 4/17/2014
Received Issue Date: 4/17/2014
Doc Link: https://geotracker.waterboards.ca.gov/view_documents?global_id=T0608175868&enforcement_id=6200307&temptable=ENFORCEMENT
Title Description Comments:

Action Type: Response Requested - Reports
Action: Monitoring Report - Semi-Annually - Regulator Responded
Action Date: 11/15/2012
Received Issue Date: 6/22/2015
Doc Link: https://geotracker.waterboards.ca.gov/view_documents_all?global_id=T0608175868&doc_id=5728833
Title Description Comments:

2nd half 2012 sub-slab vapor monitoring with additional offsite vapor location installed and sampled -offsite vapor probes not installed until 2014- - see letter dated 7/23/2015

Action Type: Response Requested - Reports
Action: Monitoring Report - Semi-Annually
Action Date: 5/15/2012
Received Issue Date:
Doc Link:
Title Description Comments:

first half 2012 vapor monitoring

Action Type: Other Regulatory Actions
Action: Staff Letter - #20120111
Action Date: 1/11/2012
Received Issue Date: 1/11/2012
Doc Link: https://geotracker.waterboards.ca.gov/view_documents?global_id=T0608175868&enforcement_id=6108475&temptable=ENFORCEMENT
Title Description Comments:

Letter requesting additional offsite sub-slab vapor samples and ongoing vapor monitoring. Approval of annual GW monitoring.

Action Type: Response Requested - Reports
Action: Site Investigation - Regulator Responded
Action Date: 9/2/2011
Received Issue Date: 12/22/2011
Doc Link: https://geotracker.waterboards.ca.gov/view_documents_all?global_id=T0608175868&doc_id=5711663
Title Description Comments:

Sub-slab sampling results

Action Type: Other Regulatory Actions
Action: Technical Correspondence / Assistance / Other
Action Date: 7/19/2011
Received Issue Date: 7/19/2011
Doc Link: https://geotracker.waterboards.ca.gov/view_documents?global_id=T0608175868&enforcement_id=6524432&temptable=ENFORCEMENT
Title Description Comments:

GPP Field Notes

Action Type: Other Regulatory Actions
Action: Staff Letter - #20110426
Action Date: 4/26/2011
Received Issue Date: 4/26/2011
Doc Link: https://geotracker.waterboards.ca.gov/view_documents?global_id=T0608175868&enforcement_id=6084857&temptable=ENFORCEMENT
Title Description Comments:

WP approval of sub-slab vapor sampling

Action Type: Response Requested - Workplans
Action: Site Investigation Workplan - Regulator Responded
Action Date: 3/18/2011
Received Issue Date: 3/21/2011
Doc Link: https://geotracker.waterboards.ca.gov/view_documents_all?global_id=T0608175868&doc_id=5699529
Title Description Comments:

Workplan for Sub-Slab Vapor Sampling to Evaluate Vapor Intrusion

Action Type: Other Regulatory Actions
Action: Staff Letter - #20101117
Action Date: 11/17/2010
Received Issue Date: 11/17/2010
Doc Link: https://geotracker.waterboards.ca.gov/view_documents?global_id=T0608175868&enforcement_id=6069468&temptable=ENFORCEMENT
Title Description Comments:

request for sub-slab vapor collection Work Plan

Action Type: Response Requested - Reports
Action: Monitoring Report - Semi-Annually
Action Date: 11/15/2010
Received Issue Date: 10/12/2010
Doc Link: https://geotracker.waterboards.ca.gov/view_documents_all?global_id=T0608175868&doc_id=5661026
Title Description Comments:

Third qtr 2010 QMS rpt

Action Type: Response Requested - Reports
Action: Interim Remedial Action Report
Action Date: 7/30/2010
Received Issue Date: 11/4/2010
Doc Link: https://geotracker.waterboards.ca.gov/view_documents_all?global_id=T0608175868&doc_id=5662571
Title Description Comments:

Advanced chemical closure report

Action Type: Response Requested - Other
Action: Other Report / Document
Action Date: 4/30/2010
Received Issue Date: 4/23/2010
Doc Link:
Title Description Comments:

Geotracker Files

Action Type: Other Regulatory Actions
Action: Staff Letter - #20100303
Action Date: 3/3/2010
Received Issue Date: 3/3/2010
Doc Link: https://geotracker.waterboards.ca.gov/view_documents?global_id=T0608175868&enforcement_id=6044319&temptable=ENFORCEMENT
Title Description Comments:

Request for missing EDF's, and clarification of limited excavation requirements with deadline

Action Type: Other Regulatory Actions
Action: Technical Correspondence / Assistance / Other
Action Date: 1/20/2010
Received Issue Date: 1/20/2010
Doc Link: https://geotracker.waterboards.ca.gov/view_documents?global_id=T0608175868&enforcement_id=6043802&temptable=ENFORCEMENT
Title Description Comments:

email approving limited excavation scope with conditions

Action Type: Response Requested - Workplans
Action: Removal Action Work Plan
Action Date: 1/19/2010
Received Issue Date: 1/19/2010
Doc Link: https://geotracker.waterboards.ca.gov/view_documents_all?global_id=T0608175868&doc_id=5662081
Title Description Comments:

Proposal estimate for excavation and disposal

Action Type: Other Regulatory Actions
Action: Email Correspondence
Action Date: 6/2/2009
Received Issue Date: 6/2/2009
Doc Link: https://geotracker.waterboards.ca.gov/view_documents?global_id=T0608175868&enforcement_id=6524428&temptable=ENFORCEMENT
Title Description Comments:

Email Correspondences (2009 - 2013)

Action Type: Other Regulatory Actions
Action: Staff Letter - #20090519
Action Date: 5/19/2009
Received Issue Date: 5/19/2009
Doc Link: https://geotracker.waterboards.ca.gov/view_documents?global_id=T0608175868&enforcement_id=6013953&temptable=ENFORCEMENT
Title Description Comments:

Action Type: Response Requested - Reports
Action: Monitoring Report - Quarterly
Action Date: 5/15/2009
Received Issue Date: 4/14/2009
Doc Link: https://geotracker.waterboards.ca.gov/view_documents_all?global_id=T0608175868&doc_id=5628177
Title Description Comments:

Action Type: Other Regulatory Actions
Action: Staff Letter - #20090106
Action Date: 1/6/2009
Received Issue Date: 1/6/2009
Doc Link: https://geotracker.waterboards.ca.gov/view_documents?global_id=T0608175868&enforcement_id=5998554&temptable=ENFORCEMENT
Title Description Comments:

SCM response

Action Type: Response Requested - Reports
Action: Monitoring Report - Quarterly
Action Date: 10/15/2008
Received Issue Date: 7/30/2008
Doc Link:
Title Description Comments:

3rd Qtr 2008 GWM Report

Action Type: Response Requested - Workplans
Action: Soil and Water Investigation Workplan
Action Date: 7/11/2008
Received Issue Date: 7/11/2008
Doc Link: https://geotracker.waterboards.ca.gov/view_documents_all?global_id=T0608175868&doc_id=5596400
Title Description Comments:

Updated Site conceptual model and remedial evaluation workplan - Site conceptual model with data gaps and wp for additional investigation

Action Type: Response Requested - Reports
Action: Monitoring Report - Quarterly
Action Date: 5/15/2008
Received Issue Date: 6/16/2008
Doc Link: https://geotracker.waterboards.ca.gov/view_documents_all?global_id=T0608175868&doc_id=5596388
Title Description Comments:

2nd Qtr 2008 QMS Report - 1st quarter 2008 gw mon report

Action Type: Other Regulatory Actions
Action: Staff Letter - #20080321
Action Date: 3/21/2008
Received Issue Date: 3/21/2008
Doc Link:
Title Description Comments:

Site conceptual model with data gaps and wp for additional investigation

Action Type: Other Regulatory Actions
Action: Staff Letter
Action Date: 3/21/2008
Received Issue Date: 3/21/2008
Doc Link: https://geotracker.waterboards.ca.gov/view_documents?global_id=T0608175868&enforcement_id=6524426&temptable=ENFORCEMENT
Title Description Comments:

LOP Staff Commenting on Submitted Reports and Necessary Follow-up on the Site Conceptual Model

Action Type: Response Requested - Reports
Action: Monitoring Report - Quarterly
Action Date: 2/15/2008
Received Issue Date: 1/23/2008
Doc Link:
Title Description Comments:

Monitoring Report - Quarterly - GGE's 1/23/08 report

Action Type: Other Regulatory Actions
Action: Technical Correspondence / Assistance / Other
Action Date: 2/6/2008
Received Issue Date: 2/6/2008
Doc Link: https://geotracker.waterboards.ca.gov/view_documents?global_id=T0608175868&enforcement_id=6524424&temptable=ENFORCEMENT
Title Description Comments:

Hand Written Note from RP to GPP Staff

Action Type: Other Regulatory Actions
Action: Email Correspondence
Action Date: 1/2/2008
Received Issue Date: 1/2/2008
Doc Link: https://geotracker.waterboards.ca.gov/view_documents?global_id=T0608175868&enforcement_id=6524427&temptable=ENFORCEMENT
Title Description Comments:

Email Correspondences

Action Type: Other Regulatory Actions
Action: Technical Correspondence / Assistance / Other
Action Date: 12/19/2007
Received Issue Date: 12/19/2007
Doc Link: https://geotracker.waterboards.ca.gov/view_documents?global_id=T0608175868&enforcement_id=6524422&temptable=ENFORCEMENT
Title Description Comments:

Letter from Attorney Representing Current Site Owners Requesting LOP to Reconsidering the Decision to Remove RP

Action Type: Other Regulatory Actions
Action: Staff Letter
Action Date: 11/21/2007
Received Issue Date: 11/21/2007
Doc Link: https://geotracker.waterboards.ca.gov/view_documents?global_id=T0608175868&enforcement_id=6524421&temptable=ENFORCEMENT
Title Description Comments:

LOP Staff Acknowledging Receipt of Petition for Removal Order and Accepting Petition as Presented

Action Type: Response Requested - Reports
Action: Monitoring Report - Quarterly
Action Date: 11/15/2007
Received Issue Date: 10/1/2007
Doc Link:
Title Description Comments:

Monitoring Report - Quarterly - GGE's 10/1/07 report

Action Type: Other Regulatory Actions
Action: Technical Correspondence / Assistance / Other
Action Date: 11/8/2007
Received Issue Date: 11/8/2007
Doc Link: https://geotracker.waterboards.ca.gov/view_documents?global_id=T0608175868&enforcement_id=6524419&temptable=ENFORCEMENT
Title Description Comments:

Cover Letter and Reference Copy of SWRCB Orders Referencing the Petition for Removal

Action Type: Other Regulatory Actions
Action: Technical Correspondence / Assistance / Other
Action Date: 11/7/2007
Received Issue Date: 11/7/2007
Doc Link: https://geotracker.waterboards.ca.gov/view_documents?global_id=T0608175868&enforcement_id=6524418&temptable=ENFORCEMENT
Title Description Comments:

Petition Letter from Sedgwick for the Removal of their Client as a Responsible Party (RP)

Action Type: Response Requested - Reports
Action: Monitoring Report - Quarterly
Action Date: 8/15/2007
Received Issue Date:
Doc Link:
Title Description Comments:

Monitoring Report - Quarterly - 2nd quarter 2007 gw mon report - NOT CONDUCTED

Action Type: Response Requested - Reports
Action: Monitoring Report - Quarterly
Action Date: 5/15/2007
Received Issue Date: 6/7/2007
Doc Link:
Title Description Comments:

Monitoring Report - Quarterly - GGTR's 6/7/07 report

Action Type: Other Regulatory Actions
Action: Technical Correspondence / Assistance / Other
Action Date: 4/16/2007
Received Issue Date: 4/16/2007
Doc Link: https://geotracker.waterboards.ca.gov/view_documents?

global_id=T0608175868&enforcement_id=6524434&temptable=ENFORCEMENT

Title Description Comments:

Amendment to Subsurface Drilling Permit No. 087-0405

Action Type: Other Regulatory Actions
Action: Technical Correspondence / Assistance / Other
Action Date: 3/1/2007
Received Issue Date: 3/1/2007
Doc Link: https://geotracker.waterboards.ca.gov/view_documents?global_id=T0608175868&enforcement_id=6524433&temptable=ENFORCEMENT
Title Description Comments:

Permit

Action Type: Other Regulatory Actions
Action: Technical Correspondence / Assistance / Other
Action Date: 2/15/2007
Received Issue Date: 2/15/2007
Doc Link: https://geotracker.waterboards.ca.gov/view_documents?global_id=T0608175868&enforcement_id=6524416&temptable=ENFORCEMENT
Title Description Comments:

Well Completion Report Release Agreement

Action Type: Response Requested - Reports
Action: Monitoring Report - Quarterly
Action Date: 2/15/2007
Received Issue Date: 2/23/2007
Doc Link:
Title Description Comments:

Monitoring Report - Quarterly - GGTR's 2/26/07 report

Action Type: Other Regulatory Actions
Action: Email Correspondence
Action Date: 2/15/2007
Received Issue Date: 2/15/2007
Doc Link: https://geotracker.waterboards.ca.gov/view_documents?global_id=T0608175868&enforcement_id=6524423&temptable=ENFORCEMENT
Title Description Comments:

Email Correspondences

Action Type: Response Requested - Reports
Action: Soil and Water Investigation Report
Action Date: 2/6/2007
Received Issue Date: 9/5/2007
Doc Link:
Title Description Comments:

Soil and Water Investigation Report - GGTR's 8/28/07 report

Action Type: Other Regulatory Actions
Action: Email Correspondence
Action Date: 12/29/2006
Received Issue Date: 12/29/2006
Doc Link: https://geotracker.waterboards.ca.gov/view_documents?global_id=T0608175868&enforcement_id=6524417&temptable=ENFORCEMENT
Title Description Comments:

Correspondence from LOP Clarifying to both Parties the Work Needs to Be Completed On Time

Action Type: Response Requested - Reports

Action: Monitoring Report - Quarterly
Action Date: 11/15/2006
Received Issue Date: 11/16/2006
Doc Link:
Title Description Comments:

Monitoring Report - Quarterly - GGTR's 11/15/06 report

Action Type: Other Regulatory Actions
Action: Technical Correspondence / Assistance / Other
Action Date: 11/1/2006
Received Issue Date: 11/1/2006
Doc Link: https://geotracker.waterboards.ca.gov/view_documents?global_id=T0608175868&enforcement_id=6340709&temptable=ENFORCEMENT
Title Description Comments:

Correspondence related to case prior to November 1, 2006.

Action Type: Other Regulatory Actions
Action: Technical Correspondence / Assistance / Other
Action Date: 11/1/2006
Received Issue Date: 11/1/2006
Doc Link: https://geotracker.waterboards.ca.gov/view_documents?global_id=T0608175868&enforcement_id=6524436&temptable=ENFORCEMENT
Title Description Comments:

Administrative, Funding, Notes, and Permits Prior to 2006

Action Type: Other Regulatory Actions
Action: Staff Letter - #20061017
Action Date: 10/17/2006
Received Issue Date: 10/17/2006
Doc Link:
Title Description Comments:

Additional assessment

Action Type: Response Requested - Workplans
Action: Soil and Water Investigation Workplan
Action Date: 9/13/2006
Received Issue Date: 10/6/2006
Doc Link:
Title Description Comments:

Soil and Water Investigation Workplan - GGTR's 10/6/06 wp

Action Type: Response Requested - Reports
Action: Monitoring Report - Quarterly
Action Date: 8/15/2006
Received Issue Date: 7/26/2006
Doc Link:
Title Description Comments:

Monitoring Report - Quarterly - GGTR's 7/24/06 report

Action Type: Response Requested - Other
Action: Electronic Reporting Submittal Due
Action Date: 7/7/2006
Received Issue Date: 6/14/2006
Doc Link:
Title Description Comments:

Electronic Reporting Submittal Due - Corrected EDFs for GGRT's 5/23/06 report

Action Type: Other Regulatory Actions
Action: Staff Letter - #20060607
Action Date: 6/7/2006
Received Issue Date: 6/7/2006
Doc Link:
Title Description Comments:

Additional assessment wp

Action Type: Other Regulatory Actions
Action: Staff Letter - #20060607
Action Date: 6/7/2006
Received Issue Date: 6/7/2006
Doc Link:
Title Description Comments:

Geotracker

Action Type: Response Requested - Reports
Action: Monitoring Report - Quarterly
Action Date: 5/15/2006
Received Issue Date: 5/22/2006
Doc Link:
Title Description Comments:

Monitoring Report - Quarterly - GGTR's 5/22/06 report

Action Type: Response Requested - Reports
Action: Monitoring Report - Quarterly
Action Date: 2/15/2006
Received Issue Date: 5/24/2006
Doc Link:
Title Description Comments:

Monitoring Report - Quarterly - GGTR's 5/23/06 report

Action Type: Response Requested - Reports
Action: Soil and Water Investigation Report
Action Date: *2/20/2005
Received Issue Date: 5/24/2006
Doc Link:
Title Description Comments:

Soil and Water Investigation Report - GGTR's 5/22/06 report

Action Type: Other Regulatory Actions
Action: Staff Letter - #20040816B
Action Date: 8/16/2004
Received Issue Date: 8/16/2004
Doc Link:
Title Description Comments:

Gw monitoring

Action Type: Other Regulatory Actions
Action: Staff Letter - #20040816
Action Date: 8/16/2004
Received Issue Date: 8/16/2004
Doc Link:
Title Description Comments:

Pollution characterization

Action Type: Response Requested - Other
Action: Other Report / Document
Action Date: 7/16/2004
Received Issue Date: 7/16/2004
Doc Link: https://geotracker.waterboards.ca.gov/view_documents_all?global_id=T0608175868&doc_id=6087982
Title Description Comments:

Historical Reports Prior to 2006

Action Type: Response Requested - Workplans
Action: Soil and Water Investigation Workplan
Action Date: 5/26/2004
Received Issue Date: 8/3/2004
Doc Link:
Title Description Comments:

Soil and Water Investigation Workplan - TEC Accutite 7/16/04 wp

Action Type: Other Regulatory Actions
Action: Staff Letter - #20040304
Action Date: 3/4/2004
Received Issue Date: 3/4/2004
Doc Link:
Title Description Comments:

Pollution characterization wp

Action Type: Response Requested - Reports
Action: Soil and Water Investigation Report
Action Date: *1/25/2004
Received Issue Date: 1/28/2004
Doc Link:
Title Description Comments:

Soil and Water Investigation Report - TEC Accutite's 1/19/04 report

Action Type: Other Regulatory Actions
Action: Staff Letter - #20030902
Action Date: 9/2/2003
Received Issue Date: 9/2/2003
Doc Link:
Title Description Comments:

Site characterization

Action Type: Response Requested - Workplans
Action: Soil and Water Investigation Workplan
Action Date: 7/15/2003
Received Issue Date: 7/21/2003
Doc Link:
Title Description Comments:

Soil and Water Investigation Workplan - TEC Accutite's 7/28/03 work plan

Action Type: Other Regulatory Actions
Action: Staff Letter - #20030506
Action Date: 5/6/2003
Received Issue Date: 5/6/2003
Doc Link:
Title Description Comments:

Site characterization wp

Action Type: Other Regulatory Actions
Action: Technical Correspondence / Assistance / Other
Action Date: 6/13/2002
Received Issue Date: 6/13/2002
Doc Link: https://geotracker.waterboards.ca.gov/view_documents?global_id=T0608175868&enforcement_id=6524435&temptable=ENFORCEMENT
Title Description Comments:

Site Photos

Action Type: Enforcement/Orders
Action: * Historical Enforcement - #1
Action Date: 1/24/2002
Received Issue Date: 1/24/2002
Doc Link:
Title Description Comments:

Action Type: Leak Action
Action: Leak Discovery
Action Date: 11/15/2001
Received Issue Date:
Doc Link:
Title Description Comments:

Action Type: Leak Action
Action: Leak Reported
Action Date: 11/15/2001
Received Issue Date:
Doc Link:
Title Description Comments:

GeoTracker Search - Documents (as of October 16, 2023)

Document Type: Site Documents ***Document Date:*** 12/14/2022
Type: STAFF LETTER ***Submitted:***
Submitted By: JACOB MADDEN (REGULATOR)
Title: COMMENT LETTER _ENSURE COEVAL AND PRESSURE DIFFERENTIAL EVALUATED FOR ALL FUTURE SAMPLING_ CORRECT FIGURES
Title Link: https://geotracker.waterboards.ca.gov/view_documents?global_id=T0608175868&enforcement_id=6517919

Document Type: Site Documents ***Document Date:*** 11/15/2022
Type: OTHER REPORT / DOCUMENT ***Submitted:***
Submitted By: AARON STESSMAN (AUTH_RP)
Title: 2022 INDOOR AIR MONITORING REPORT NOVEMBER 2022
Title Link: https://geotracker.waterboards.ca.gov/esi/uploads/geo_report/7051498055/T0608175868.PDF

Document Type: Site Documents ***Document Date:*** 8/19/2022
Type: STAFF LETTER ***Submitted:***
Submitted By: JACOB MADDEN (REGULATOR)
Title: RESPONSE TO INITIAL COUPLED SAMPLING AND REQUEST FOR EVALUATING PREF PATHWAYS IN 306 GRAND BATHROOM.
Title Link: https://geotracker.waterboards.ca.gov/view_documents?global_id=T0608175868&enforcement_id=6502696

Document Type: Monitoring Reports ***Document Date:*** 6/9/2022
Type: MONITORING REPORT - OTHER ***Submitted:***
Submitted By: AARON STESSMAN (AUTH_RP)
Title: 2022 SOIL GAS AND INDOOR AIR MONITORING REPORT
Title Link: https://geotracker.waterboards.ca.gov/esi/uploads/geo_report/1178836286/T0608175868.PDF

Document Type: Site Documents ***Document Date:*** 11/21/2019
Type: STAFF LETTER ***Submitted:***
Submitted By: JACOB MADDEN (REGULATOR)
Title: CONDITIONAL WP APPROVAL
Title Link: https://geotracker.waterboards.ca.gov/view_documents?global_id=T0608175868&enforcement_id=6421120

Document Type: Site Documents **Document Date:** 9/26/2019
Type: SOIL VAPOR INTRUSION INVESTIGATION WORKPLAN **Submitted:**
Submitted By: AARON STESSMAN (AUTH_RP)
Title: 6622 WORKPLAN FOR SUB-SLAB VAPOR AND INDORR AIR SAMPLING
Title Link: https://geotracker.waterboards.ca.gov/esi/uploads/geo_report/4378006219/T0608175868.PDF

Document Type: Site Documents **Document Date:** 8/29/2019
Type: TECHNICAL CORRESPONDENCE / ASSISTANCE / OTHER **Submitted:**
Submitted By: JACOB MADDEN (REGULATOR)
Title: EMAIL WARNING THAT MONTHLY PROGRESS REPORTS HAVE NOT BEEN SUBMITTED.
Title Link: https://geotracker.waterboards.ca.gov/view_documents?global_id=T0608175868&enforcement_id=6413502

Document Type: Site Documents **Document Date:** 11/20/2018
Type: STAFF LETTER **Submitted:**
Submitted By: JACOB MADDEN (REGULATOR)
Title: RESPONSE TO CLOSURE REQUEST AND REMINDER CASE IS OUT OF COMPLIANCE
Title Link: https://geotracker.waterboards.ca.gov/view_documents?global_id=T0608175868&enforcement_id=6376778

Document Type: Site Documents **Document Date:** 9/28/2018
Type: REQUEST FOR CLOSURE **Submitted:**
Submitted By: AARON STESSMAN (AUTH_RP)
Title: 2018 SOIL GAS MONITORING AND CLOSURE REPORT
Title Link: https://geotracker.waterboards.ca.gov/esi/uploads/geo_report/4574826180/T0608175868.PDF

Document Type: Site Documents **Document Date:** 7/24/2018
Type: TECHNICAL CORRESPONDENCE / ASSISTANCE / OTHER **Submitted:**
Submitted By: ROBERT MALLICK (REGULATOR)
Title: PRINTER COPY OF GROUNDWATER QUALITY FUNDING PROGRAMS - SCAP
Title Link: https://geotracker.waterboards.ca.gov/view_documents?global_id=T0608175868&enforcement_id=6524431

Document Type: Site Documents **Document Date:** 4/27/2018
Type: MEETING **Submitted:**
Submitted By: ANNE JUREK (REGULATOR)
Title: MEETING BETWEEN GPP, RP, AND CONSULTANT AT GPP OFFICE
Title Link: https://geotracker.waterboards.ca.gov/view_documents?global_id=T0608175868&enforcement_id=6360374

Document Type: Site Documents **Document Date:** 4/13/2018
Type: EMAIL CORRESPONDENCE **Submitted:**
Submitted By: ROBERT MALLICK (REGULATOR)
Title: EMAIL CORRESPONDENCES
Title Link: https://geotracker.waterboards.ca.gov/view_documents?global_id=T0608175868&enforcement_id=6524430

Document Type: Site Documents **Document Date:** 3/19/2018
Type: STAFF LETTER **Submitted:**
Submitted By: ANNE JUREK (REGULATOR)
Title: LETTER FROM GPP; DOES NOT CONCUR WITH CLOSURE, AS NOT ENOUGH DATA TO SHOW THAT POST-REMEDIAL SOIL VAPOR CONCENTRATIONS HAVE STABILIZED; REQUESTING CONCURRENT SUBSLAB/SOIL VAPOR AND INDOOR AIR SAMPLING TO DETERMINE SITE-SPECIFIC ATTENUATION FACTOR
Title Link: https://geotracker.waterboards.ca.gov/view_documents?global_id=T0608175868&enforcement_id=6351728

Document Type: Site Documents **Document Date:** 11/17/2017
Type: REQUEST FOR CLOSURE **Submitted:**
Submitted By: AARON STESSMAN (AUTH_RP)
Title: 2017 SOIL GAS MONITORING AND CLOSURE REPORT
Title Link: https://geotracker.waterboards.ca.gov/esi/uploads/geo_report/5088135004/T0608175868.PDF

Document Type: Site Documents **Document Date:** 7/12/2017
Type: STAFF LETTER **Submitted:**
Submitted By: JACOB MADDEN (REGULATOR)
Title: REQUEST FOR ADDITIONAL VAPOR MONITORING TO ESTABLISH STABILITY. REQUEST TO DESTROY ALL GROUNDWATER WELLS.
Title Link: https://geotracker.waterboards.ca.gov/view_documents?global_id=T0608175868&enforcement_id=6326161

Document Type: Site Documents **Document Date:** 6/21/2017
Type: NOTICE OF VIOLATION **Submitted:**

Submitted By: JACOB MADDEN (REGULATOR)
Title: NOTICE OF VIOLATION
Title Link: https://geotracker.waterboards.ca.gov/view_documents?global_id=T0608175868&enforcement_id=6323855

Document Type: Monitoring Reports **Document Date:** 6/15/2017
Type: MONITORING REPORT - SEMI-ANNUALLY **Submitted:**
Submitted By: AARON STESSMAN (AUTH_RP)
Title: 2016 - 2017 GROUNDWATER MONITROING AND SVE OPERATION REPORT
Title Link: https://geotracker.waterboards.ca.gov/esi/uploads/geo_report/9335585176/T0608175868.PDF

Document Type: Site Documents **Document Date:** 5/16/2017
Type: OTHER REPORT / DOCUMENT **Submitted:**
Submitted By: AARON STESSMAN (AUTH_RP)
Title: MAY 2017 ANALYTICAL
Title Link: https://geotracker.waterboards.ca.gov/esi/uploads/geo_report/4477734506/T0608175868.PDF

Document Type: Site Documents **Document Date:** 10/21/2016
Type: STAFF LETTER **Submitted:**
Submitted By: JACOB MADDEN (REGULATOR)
Title: REQUEST TO UPLOAD MISSING EDFS GEO_WELL, MONITORING RESULTS, SVE JUSTIFICATION OR POST REMEDIAL VAPOR SAMPLING AND VAPOR SAMPLE TO EVALUATE 304 GRAND.
Title Link: https://geotracker.waterboards.ca.gov/view_documents?global_id=T0608175868&enforcement_id=6301650

Document Type: Monitoring Reports **Document Date:** 4/26/2016
Type: MONITORING REPORT - ANNUALLY **Submitted:**
Submitted By: AARON STESSMAN (AUTH_RP)
Title: 2015 GROUNDWATER MONITROING AND SVE START-UP REPORT
Title Link: https://geotracker.waterboards.ca.gov/esi/uploads/geo_report/3944601476/T0608175868.PDF

Document Type: Site Documents **Document Date:** 7/23/2015
Type: STAFF LETTER **Submitted:**
Submitted By: JACOB MADDEN (REGULATOR)
Title: LETTER APPROVING SVE AND REQUESTING THAT EFFECTIVENESS BE EVALUATED.
Title Link: https://geotracker.waterboards.ca.gov/view_documents?global_id=T0608175868&enforcement_id=6253928

Document Type: Site Documents **Document Date:** 4/27/2015
Type: SOIL VAPOR INTRUSION INVESTIGATION WORKPLAN **Submitted:**
Submitted By: AARON STESSMAN (AUTH_RP)
Title: BAAQMD PERMIT PACKAGE
Title Link: https://geotracker.waterboards.ca.gov/esi/uploads/geo_report/7311628878/T0608175868.PDF

Document Type: Monitoring Reports **Document Date:** 1/28/2015
Type: MONITORING REPORT - SEMI-ANNUALLY **Submitted:**
Submitted By: AARON STESSMAN (AUTH_RP)
Title: 6622 FOURTH QUARTER MONITORING REPORT 2014
Title Link: https://geotracker.waterboards.ca.gov/esi/uploads/geo_report/8406242132/T0608175868.PDF

Document Type: Site Documents **Document Date:** 9/11/2014
Type: STAFF LETTER **Submitted:**
Submitted By: JACOB MADDEN (REGULATOR)
Title: REMINDER THAT OFFSITE VAPOR IS STILL REQUIRED AND TO NOT COMPARE SUB-SLAB DIRECTLY TO SOIL GAS ESLS
Title Link: https://geotracker.waterboards.ca.gov/view_documents?global_id=T0608175868&enforcement_id=6220670

Document Type: Monitoring Reports **Document Date:** 8/6/2014
Type: MONITORING REPORT - QUARTERLY **Submitted:**
Submitted By: AARON STESSMAN (AUTH_RP)
Title: 6622 SECOND QUARTER 2014
Title Link: https://geotracker.waterboards.ca.gov/esi/uploads/geo_report/6645271062/T0608175868.PDF

Document Type: Site Documents **Document Date:** 4/23/2014
Type: EMAIL CORRESPONDENCE **Submitted:**
Submitted By: ROBERT MALLICK (REGULATOR)
Title: EMAIL CORRESPONDENCES (2014 - 2015)
Title Link: https://geotracker.waterboards.ca.gov/view_documents?global_id=T0608175868&enforcement_id=6524429

Document Type: Site Documents **Document Date:** 4/17/2014
Type: NOTICE OF VIOLATION **Submitted:**

Submitted By: JACOB MADDEN (REGULATOR)
Title: NOTICE OF VIOLATION
Title Link: https://geotracker.waterboards.ca.gov/view_documents?global_id=T0608175868&enforcement_id=6200307

Document Type: Site Documents **Document Date:** 1/11/2012
Type: STAFF LETTER **Submitted:**
Submitted By: JACOB MADDEN (REGULATOR)
Title: LETTER REQUESTING ADDITIONAL OFFSITE SUB-SLAB VAPOR SAMPLES AND ONGOING VAPOR MONITORING. APPROVAL OF ANNUAL GW MONITORING.
Title Link: https://geotracker.waterboards.ca.gov/view_documents?global_id=T0608175868&enforcement_id=6108475

Document Type: Site Documents **Document Date:** 12/12/2011
Type: SITE INVESTIGATION **Submitted:**
Submitted By: AARON STESSMAN (AUTH_RP)
Title: REPORT OF SUB-SLAB VAPOR SAMPLING 12/12/2011
Title Link: https://geotracker.waterboards.ca.gov/esi/uploads/geo_report/2727482616/T0608175868.PDF

Document Type: Site Documents **Document Date:** 7/19/2011
Type: TECHNICAL CORRESPONDENCE / ASSISTANCE / OTHER **Submitted:**
Submitted By: ROBERT MALLICK (REGULATOR)
Title: GPP FIELD NOTES
Title Link: https://geotracker.waterboards.ca.gov/view_documents?global_id=T0608175868&enforcement_id=6524432

Document Type: Site Documents **Document Date:** 4/26/2011
Type: STAFF LETTER **Submitted:**
Submitted By: JACOB MADDEN (REGULATOR)
Title: WP APPROVAL OF SUB-SLAB VAPOR SAMPLING
Title Link: https://geotracker.waterboards.ca.gov/view_documents?global_id=T0608175868&enforcement_id=6084857

Document Type: Site Documents **Document Date:** 3/17/2011
Type: OTHER WORKPLAN **Submitted:**
Submitted By: AARON STESSMAN (AUTH_RP)
Title: WORKPLAN FOR SUB-SLAB VAPOR SAMPLING
Title Link: https://geotracker.waterboards.ca.gov/esi/uploads/geo_report/6966409265/T0608175868.PDF

Document Type: Site Documents **Document Date:** 11/17/2010
Type: STAFF LETTER **Submitted:**
Submitted By: JACOB MADDEN (REGULATOR)
Title: REQUEST FOR SUB-SLAB VAPOR COLLECTION WORK PLAN
Title Link: https://geotracker.waterboards.ca.gov/view_documents?global_id=T0608175868&enforcement_id=6069468

Document Type: Monitoring Reports **Document Date:** 10/12/2010
Type: MONITORING REPORT - QUARTERLY **Submitted:**
Submitted By: SOMA ENVIRONMENTAL (AUTH_RP)
Title: THIRD QUARTER 2010 GWM REPORT
Title Link: https://geotracker.waterboards.ca.gov/esi/uploads/geo_report/1161759734/T0608175868.PDF

Document Type: Site Documents **Document Date:** 5/6/2010
Type: OTHER REPORT / DOCUMENT **Submitted:**
Submitted By: AARON STESSMAN (AUTH_RP)
Title: ADVANCED CHEMICAL CLOSURE REPORT
Title Link: https://geotracker.waterboards.ca.gov/esi/uploads/geo_report/2888764381/T0608175868.PDF

Document Type: Site Documents **Document Date:** 3/3/2010
Type: STAFF LETTER **Submitted:**
Submitted By: JACOB MADDEN (REGULATOR)
Title: REQUEST FOR MISSING EDF'S, AND CLARIFICATION OF LIMITED EXCAVATION REQUIREMENTS WITH DEADLINE
Title Link: https://geotracker.waterboards.ca.gov/view_documents?global_id=T0608175868&enforcement_id=6044319

Document Type: Site Documents **Document Date:** 1/20/2010
Type: TECHNICAL CORRESPONDENCE / ASSISTANCE / OTHER **Submitted:**
Submitted By: JACOB MADDEN (REGULATOR)
Title: EMAIL APPROVING LIMITED EXCAVATION SCOPE WITH CONDITIONS
Title Link: https://geotracker.waterboards.ca.gov/view_documents?global_id=T0608175868&enforcement_id=6043802

Document Type: Site Documents **Document Date:** 1/19/2010

Type: REMOVAL ACTION WORK PLAN **Submitted:**
Submitted By: JACOB MADDEN (REGULATOR)
Title: PROPOSAL ESTIMATE FOR EXCAVATION AND DISPOSAL
Title Link: https://geotracker.waterboards.ca.gov/view_documents?global_id=T0608175868&document_id=5662081

Document Type: Site Documents **Document Date:** 11/9/2009
Type: OTHER REPORT / DOCUMENT **Submitted:**
Submitted By: AARON STESSMAN (AUTH_RP)
Title: REPORT OF BRING CSS-1
Title Link: https://geotracker.waterboards.ca.gov/esi/uploads/geo_report/7307421028/T0608175868.PDF

Document Type: Site Documents **Document Date:** 7/14/2009
Type: SITE INVESTIGATION **Submitted:**
Submitted By: AARON STESSMAN (AUTH_RP)
Title: T&R ANALYTICAL RESULTS OF SOIL SAMPLING
Title Link: https://geotracker.waterboards.ca.gov/esi/uploads/geo_report/6393411099/T0608175868.PDF

Document Type: Site Documents **Document Date:** 6/2/2009
Type: EMAIL CORRESPONDENCE **Submitted:**
Submitted By: ROBERT MALLICK (REGULATOR)
Title: EMAIL CORRESPONDENCES (2009 - 2013)
Title Link: https://geotracker.waterboards.ca.gov/view_documents?global_id=T0608175868&enforcement_id=6524428

Document Type: Site Documents **Document Date:** 5/19/2009
Type: STAFF LETTER **Submitted:**
Submitted By: JACOB MADDEN (REGULATOR)
Title: STAFF LETTER
Title Link: https://geotracker.waterboards.ca.gov/view_documents?global_id=T0608175868&enforcement_id=6013953

Document Type: Monitoring Reports **Document Date:** 4/14/2009
Type: MONITORING REPORT - QUARTERLY **Submitted:**
Submitted By: SOMA ENVIRONMENTAL (AUTH_RP)
Title: FIRST QUARTER 2009 GWM REPORT
Title Link: https://geotracker.waterboards.ca.gov/esi/uploads/geo_report/1259209752/T0608175868.PDF

Document Type: Monitoring Reports **Document Date:** 2/12/2009
Type: MONITORING REPORT - QUARTERLY **Submitted:**
Submitted By: SOMA ENVIRONMENTAL (AUTH_RP)
Title: FOURTH QUARTER 2008 GWM REPORT
Title Link: https://geotracker.waterboards.ca.gov/esi/uploads/geo_report/7807922840/T0608175868.PDF

Document Type: Site Documents **Document Date:** 1/6/2009
Type: STAFF LETTER **Submitted:**
Submitted By: JACOB MADDEN (REGULATOR)
Title: SCM RESPONSE
Title Link: https://geotracker.waterboards.ca.gov/view_documents?global_id=T0608175868&enforcement_id=5998554

Document Type: Monitoring Reports **Document Date:** 7/30/2008
Type: MONITORING REPORT - QUARTERLY **Submitted:**
Submitted By: SOMA ENVIRONMENTAL (AUTH_RP)
Title: THIRD QUARTER 2008 GWM REPORT_JULY 30 2008
Title Link: https://geotracker.waterboards.ca.gov/esi/uploads/geo_report/8449645102/T0608175868.PDF

Document Type: Site Documents **Document Date:** 7/14/2008
Type: OTHER WORKPLAN **Submitted:**
Submitted By: SOMA ENVIRONMENTAL (AUTH_RP)
Title: UPDATED SCM AND REMEDIAL EVALUATION WORKPLAN_JULY 11 2008
Title Link: https://geotracker.waterboards.ca.gov/esi/uploads/geo_report/1793166220/T0608175868.PDF

Document Type: Monitoring Reports **Document Date:** 6/16/2008
Type: MONITORING REPORT - QUARTERLY **Submitted:**
Submitted By: BRENT A. WHEELER (AUTH_RP)
Title: GROUNDWATER MONITORING REPORT - 2Q08. (6/16/08)
Title Link: https://geotracker.waterboards.ca.gov/esi/uploads/geo_report/1430754721/T0608175868.PDF

Document Type: Site Documents **Document Date:** 3/21/2008
Type: STAFF LETTER **Submitted:**
Submitted By: ROBERT MALLICK (REGULATOR)
Title: LOP STAFF COMMENTING ON SUBMITTED REPORTS AND NECESSARY FOLLOW-UP ON THE SITE

CONCEPTUAL MODEL
Title Link: https://geotracker.waterboards.ca.gov/view_documents?global_id=T0608175868&enforcement_id=6524426

Document Type: Site Documents **Document Date:** 2/6/2008
Type: TECHNICAL CORRESPONDENCE / ASSISTANCE / OTHER **Submitted:**
Submitted By: ROBERT MALLICK (REGULATOR)
Title: HAND WRITTEN NOTE FROM RP TO GPP STAFF
Title Link: https://geotracker.waterboards.ca.gov/view_documents?global_id=T0608175868&enforcement_id=6524424

Document Type: Monitoring Reports **Document Date:** 1/23/2008
Type: MONITORING REPORT - QUARTERLY **Submitted:**
Submitted By: BRENT A. WHEELER (AUTH_RP)
Title: GROUNDWATER MONITORING REPORT -4Q07
Title Link: https://geotracker.waterboards.ca.gov/esi/uploads/geo_report/5191609263/T0608175868.PDF

Document Type: Site Documents **Document Date:** 1/2/2008
Type: EMAIL CORRESPONDENCE **Submitted:**
Submitted By: ROBERT MALLICK (REGULATOR)
Title: EMAIL CORRESPONDENCES
Title Link: https://geotracker.waterboards.ca.gov/view_documents?global_id=T0608175868&enforcement_id=6524427

Document Type: Site Documents **Document Date:** 12/19/2007
Type: TECHNICAL CORRESPONDENCE / ASSISTANCE / OTHER **Submitted:**
Submitted By: ROBERT MALLICK (REGULATOR)
Title: LETTER FROM ATTORNEY REPRESENTING CURRENT SITE OWNERS REQUESTING LOP TO RECONSIDERING THE DECISION TO REMOVE RP
Title Link: https://geotracker.waterboards.ca.gov/view_documents?global_id=T0608175868&enforcement_id=6524422

Document Type: Site Documents **Document Date:** 11/21/2007
Type: STAFF LETTER **Submitted:**
Submitted By: ROBERT MALLICK (REGULATOR)
Title: LOP STAFF ACKNOWLEDGING RECEIPT OF PETITION FOR REMOVAL ORDER AND ACCEPTING PETITION AS PRESENTED
Title Link: https://geotracker.waterboards.ca.gov/view_documents?global_id=T0608175868&enforcement_id=6524421

Document Type: Site Documents **Document Date:** 11/8/2007
Type: TECHNICAL CORRESPONDENCE / ASSISTANCE / OTHER **Submitted:**
Submitted By: ROBERT MALLICK (REGULATOR)
Title: COVER LETTER AND REFERENCE COPY OF SWRCB ORDERS REFERENCING THE PETITION FOR REMOVAL
Title Link: https://geotracker.waterboards.ca.gov/view_documents?global_id=T0608175868&enforcement_id=6524419

Document Type: Site Documents **Document Date:** 11/7/2007
Type: TECHNICAL CORRESPONDENCE / ASSISTANCE / OTHER **Submitted:**
Submitted By: ROBERT MALLICK (REGULATOR)
Title: PETITION LETTER FROM SEDGWICK FOR THE REMOVAL OF THEIR CLIENT AS A RESPONSIBLE PARTY (RP)
Title Link: https://geotracker.waterboards.ca.gov/view_documents?global_id=T0608175868&enforcement_id=6524418

Document Type: Monitoring Reports **Document Date:** 10/1/2007
Type: MONITORING REPORT - QUARTERLY **Submitted:**
Submitted By: BRENT A. WHEELER (AUTH_RP)
Title: GROUNDWATER MONITORING REPORT -3Q07
Title Link: https://geotracker.waterboards.ca.gov/esi/uploads/geo_report/5669665277/T0608175868.PDF

Document Type: Site Documents **Document Date:** 9/5/2007
Type: REPORTS - INVESTIGATION RPT. **Submitted:**
Submitted By: BRENT WHEELER (AUTH_RP)
Title: REPORT OF ADDITIONAL SITE CHARACTERIZATION - AUGUST 28, 2007
Title Link: https://geotracker.waterboards.ca.gov/esi/uploads/geo_report/6829848349/T0608175868.PDF

Document Type: Monitoring Reports **Document Date:** 6/7/2007
Type: MONITORING REPORT - QUARTERLY **Submitted:**
Submitted By: BRENT WHEELER (AUTH_RP)
Title: GROUNDWATER MONITORING REPORT -1Q07

Title Link: https://geotracker.waterboards.ca.gov/esi/uploads/geo_report/8345797479/T0608175868.PDF

Document Type: Site Documents **Document Date:** 4/16/2007
Type: TECHNICAL CORRESPONDENCE / ASSISTANCE / OTHER **Submitted:**
Submitted By: ROBERT MALLICK (REGULATOR)
Title: AMENDMENT TO SUBSURFACE DRILLING PERMIT NO. 087-0405
Title Link: https://geotracker.waterboards.ca.gov/view_documents?global_id=T0608175868&enforcement_id=6524434

Document Type: Site Documents **Document Date:** 3/1/2007
Type: TECHNICAL CORRESPONDENCE / ASSISTANCE / OTHER **Submitted:**
Submitted By: ROBERT MALLICK (REGULATOR)
Title: PERMIT
Title Link: https://geotracker.waterboards.ca.gov/view_documents?global_id=T0608175868&enforcement_id=6524433

Document Type: Monitoring Reports **Document Date:** 2/23/2007
Type: MONITORING REPORT - QUARTERLY **Submitted:**
Submitted By: BRENT WHEELER (AUTH_RP)
Title: GROUNDWATER MONITORING REPORT
Title Link: https://geotracker.waterboards.ca.gov/esi/uploads/geo_report/2322117686/T0608175868.PDF

Document Type: Site Documents **Document Date:** 2/15/2007
Type: TECHNICAL CORRESPONDENCE / ASSISTANCE / OTHER **Submitted:**
Submitted By: ROBERT MALLICK (REGULATOR)
Title: WELL COMPLETION REPORT RELEASE AGREEMENT
Title Link: https://geotracker.waterboards.ca.gov/view_documents?global_id=T0608175868&enforcement_id=6524416

Document Type: Site Documents **Document Date:** 2/15/2007
Type: EMAIL CORRESPONDENCE **Submitted:**
Submitted By: ROBERT MALLICK (REGULATOR)
Title: EMAIL CORRESPONDENCES
Title Link: https://geotracker.waterboards.ca.gov/view_documents?global_id=T0608175868&enforcement_id=6524423

Document Type: Site Documents **Document Date:** 12/29/2006
Type: EMAIL CORRESPONDENCE **Submitted:**
Submitted By: ROBERT MALLICK (REGULATOR)
Title: CORRESPONDENCE FROM LOP CLARIFYING TO BOTH PARTIES THE WORK NEEDS TO BE COMPLETED ON TIME
Title Link: https://geotracker.waterboards.ca.gov/view_documents?global_id=T0608175868&enforcement_id=6524417

Document Type: Monitoring Reports **Document Date:** 11/16/2006
Type: MONITORING REPORT - QUARTERLY **Submitted:**
Submitted By: BRENT WHEELER (AUTH_RP)
Title: GROUNDWATER MONITORING REPORT - SEPTEMBER 2006
Title Link: https://geotracker.waterboards.ca.gov/esi/uploads/geo_report/1704603433/T0608175868.PDF

Document Type: Site Documents **Document Date:** 11/1/2006
Type: TECHNICAL CORRESPONDENCE / ASSISTANCE / OTHER **Submitted:**
Submitted By: ANNE JUREK (REGULATOR)
Title: CORRESPONDENCE RELATED TO CASE PRIOR TO NOVEMBER 1, 2006.
Title Link: https://geotracker.waterboards.ca.gov/view_documents?global_id=T0608175868&enforcement_id=6340709

Document Type: Site Documents **Document Date:** 11/1/2006
Type: TECHNICAL CORRESPONDENCE / ASSISTANCE / OTHER **Submitted:**
Submitted By: ROBERT MALLICK (REGULATOR)
Title: ADMINISTRATIVE, FUNDING, NOTES, AND PERMITS PRIOR TO 2006
Title Link: https://geotracker.waterboards.ca.gov/view_documents?global_id=T0608175868&enforcement_id=6524436

Document Type: Site Documents **Document Date:** 10/6/2006
Type: WORKPLANS - INVESTIGATION WP **Submitted:**
Submitted By: BRENT WHEELER (AUTH_RP)
Title: WORK PLAN - ADDITIONAL SITE CHARACTERIZATION, 10/6/06
Title Link: https://geotracker.waterboards.ca.gov/esi/uploads/geo_report/3189228653/T0608175868.PDF

Document Type: Monitoring Reports **Document Date:** 7/26/2006

Type: MONITORING REPORT - QUARTERLY **Submitted:**
Submitted By: BRENT WHEELER (AUTH_RP)
Title: GROUNDWATER MONITORING REPORT - 06/08/06 ACTIVITIES
Title Link: https://geotracker.waterboards.ca.gov/esi/uploads/geo_report/1442400872/T0608175868.PDF

Document Type: Site Documents **Document Date:** 5/24/2006
Type: REPORTS - INVESTIGATION RPT. **Submitted:**
Submitted By: BRENT WHEELER (AUTH_RP)
Title: 05/23/06 REPORT OF ADDITIONAL SITE CHARACTERIZATION
Title Link: https://geotracker.waterboards.ca.gov/esi/uploads/geo_report/4534502923/T0608175868.PDF

Document Type: Monitoring Reports **Document Date:** 5/22/2006
Type: MONITORING REPORT - QUARTERLY **Submitted:**
Submitted By: BRENT WHEELER (AUTH_RP)
Title: GROUNDWATER MONITORING REPORT - 03/06/06 ACTIVITIES
Title Link: https://geotracker.waterboards.ca.gov/esi/uploads/geo_report/6181532144/T0608175868.PDF

Document Type: Site Documents **Document Date:** 8/4/2005
Type: CORRESPONDENCE - OTHER **Submitted:**
Submitted By: BRENT WHEELER (AUTH_RP)
Title: 7/21/05 CPT UPDATE LETTER
Title Link: https://geotracker.waterboards.ca.gov/esi/uploads/geo_report/2801940739/T0608175868.PDF

Document Type: Site Documents **Document Date:** 7/16/2004
Type: OTHER REPORT / DOCUMENT **Submitted:**
Submitted By: ROBERT MALLICK (REGULATOR)
Title: HISTORICAL REPORTS PRIOR TO 2006
Title Link: https://geotracker.waterboards.ca.gov/view_documents?global_id=T0608175868&document_id=6087982

Document Type: Site Documents **Document Date:** 6/13/2002
Type: TECHNICAL CORRESPONDENCE / ASSISTANCE / OTHER **Submitted:**
Submitted By: ROBERT MALLICK (REGULATOR)
Title: SITE PHOTOS
Title Link: https://geotracker.waterboards.ca.gov/view_documents?global_id=T0608175868&enforcement_id=6524435

GeoTracker Search - Site Maps (as of October 16, 2023)

Submitted: 7/23/2015
Submitted By: AARON STESSMAN (AUTH_RP)
Title: GEO_MAP
Link: https://geotracker.waterboards.ca.gov/esi/uploads/geo_map/5119181036/T0608175868.PDF

Submitted: 4/22/2010
Submitted By: AARON STESSMAN (AUTH_RP)
Title: GEO_BORE (CSS-1)
Link: https://geotracker.waterboards.ca.gov/esi/uploads/geo_bore/9052926480/T0608175868.PDF

Submitted: 4/22/2010
Submitted By: AARON STESSMAN (AUTH_RP)
Title: GEO_MAP
Link: https://geotracker.waterboards.ca.gov/esi/uploads/geo_map/4417794644/T0608175868.PDF

Submitted: 8/29/2007
Submitted By: BRENT WHEELER (AUTH_RP)
Title: GEO_BORE (B-28)
Link: https://geotracker.waterboards.ca.gov/esi/uploads/geo_bore/1276273965/T0608175868.pdf

Submitted: 8/29/2007
Submitted By: BRENT WHEELER (AUTH_RP)
Title: GEO_BORE (B-21)
Link: https://geotracker.waterboards.ca.gov/esi/uploads/geo_bore/9783385336/T0608175868.pdf

Submitted: 8/29/2007
Submitted By: BRENT WHEELER (AUTH_RP)
Title: GEO_BORE (B-22)
Link: https://geotracker.waterboards.ca.gov/esi/uploads/geo_bore/6664751946/T0608175868.pdf

Submitted: 8/29/2007
Submitted By: BRENT WHEELER (AUTH_RP)
Title: GEO_BORE (B-25)
Link: https://geotracker.waterboards.ca.gov/esi/uploads/geo_bore/2562086343/T0608175868.pdf

Submitted: 8/29/2007
Submitted By: BRENT WHEELER (AUTH_RP)
Title: GEO_BORE (B-23)
Link: https://geotracker.waterboards.ca.gov/esi/uploads/geo_bore/8474364340/T0608175868.pdf

Submitted: 8/29/2007
Submitted By: BRENT WHEELER (AUTH_RP)
Title: GEO_BORE (B-18)
Link: https://geotracker.waterboards.ca.gov/esi/uploads/geo_bore/8854313731/T0608175868.pdf

Submitted: 8/29/2007
Submitted By: BRENT WHEELER (AUTH_RP)
Title: GEO_BORE (B-19)
Link: https://geotracker.waterboards.ca.gov/esi/uploads/geo_bore/4430114567/T0608175868.pdf

Submitted: 8/29/2007
Submitted By: BRENT WHEELER (AUTH_RP)
Title: GEO_MAP
Link: https://geotracker.waterboards.ca.gov/esi/uploads/geo_map/2317448496/T0608175868.pdf

Submitted: 8/29/2007
Submitted By: BRENT WHEELER (AUTH_RP)
Title: GEO_BORE (B-29)
Link: https://geotracker.waterboards.ca.gov/esi/uploads/geo_bore/2621495127/T0608175868.pdf

Submitted: 8/29/2007
Submitted By: BRENT WHEELER (AUTH_RP)
Title: GEO_BORE (CPT-6)
Link: https://geotracker.waterboards.ca.gov/esi/uploads/geo_bore/4231458902/T0608175868.pdf

Submitted: 8/29/2007
Submitted By: BRENT WHEELER (AUTH_RP)
Title: GEO_BORE (MW-6)
Link: https://geotracker.waterboards.ca.gov/esi/uploads/geo_bore/8998916447/T0608175868.pdf

Submitted: 8/29/2007
Submitted By: BRENT WHEELER (AUTH_RP)
Title: GEO_BORE (B-24)
Link: https://geotracker.waterboards.ca.gov/esi/uploads/geo_bore/7092298746/T0608175868.pdf

Submitted: 8/29/2007
Submitted By: BRENT WHEELER (AUTH_RP)
Title: GEO_BORE (B-27)
Link: https://geotracker.waterboards.ca.gov/esi/uploads/geo_bore/6475376725/T0608175868.pdf

Submitted: 8/29/2007
Submitted By: BRENT WHEELER (AUTH_RP)
Title: GEO_BORE (B-30)
Link: https://geotracker.waterboards.ca.gov/esi/uploads/geo_bore/4839373528/T0608175868.pdf

Submitted: 8/29/2007
Submitted By: BRENT WHEELER (AUTH_RP)
Title: GEO_BORE (MW-4)
Link: https://geotracker.waterboards.ca.gov/esi/uploads/geo_bore/8964918375/T0608175868.pdf

Submitted: 8/29/2007
Submitted By: BRENT WHEELER (AUTH_RP)
Title: GEO_BORE (MW-7)
Link: https://geotracker.waterboards.ca.gov/esi/uploads/geo_bore/8193814933/T0608175868.pdf

Submitted: 8/29/2007
Submitted By: BRENT WHEELER (AUTH_RP)
Title: GEO_BORE (B-20)
Link: https://geotracker.waterboards.ca.gov/esi/uploads/geo_bore/1992815911/T0608175868.pdf

Submitted: 8/29/2007
Submitted By: BRENT WHEELER (AUTH_RP)
Title: GEO_BORE (B-26)
Link: https://geotracker.waterboards.ca.gov/esi/uploads/geo_bore/2971861898/T0608175868.pdf

Submitted: 8/29/2007
Submitted By: BRENT WHEELER (AUTH_RP)
Title: GEO_BORE (MW-5)
Link: https://geotracker.waterboards.ca.gov/esi/uploads/geo_bore/7816243052/T0608175868.pdf

Submitted: 8/29/2007
Submitted By: BRENT WHEELER (AUTH_RP)
Title: GEO_MAP
Link: https://geotracker.waterboards.ca.gov/esi/uploads/geo_map/3097532510/T0608175868.pdf

Submitted: 5/23/2006
Submitted By: BRENT WHEELER (AUTH_RP)
Title: GEO_BORE (MW-3)
Link: https://geotracker.waterboards.ca.gov/esi/uploads/geo_bore/6410596549/T0608175868.pdf

Submitted: 5/23/2006
Submitted By: BRENT WHEELER (AUTH_RP)
Title: GEO_MAP
Link: https://geotracker.waterboards.ca.gov/esi/uploads/geo_map/8307757318/T0608175868.pdf

Submitted: 5/23/2006
Submitted By: BRENT WHEELER (AUTH_RP)
Title: GEO_BORE (MW-2)
Link: https://geotracker.waterboards.ca.gov/esi/uploads/geo_bore/4472961246/T0608175868.pdf

Submitted: 5/23/2006
Submitted By: BRENT WHEELER (AUTH_RP)
Title: GEO_BORE (MW-1)
Link: https://geotracker.waterboards.ca.gov/esi/uploads/geo_bore/7368192911/T0608175868.pdf

GeoTracker Search - Cleanup Status History (as of October 16, 2023)

Status: Open - Site Assessment
Date: 3/4/2004

Status: Open - Case Begin Date
Date: 11/15/2001

Status: Open - Site Assessment
Date: 11/15/2001

302	4 of9	NE	0.23 / 1,216.01	35.31 / 8	WRIGHT CLEANERS 316 GRAND AVE SOUTH SAN FRANCISCO CA	DRYCLEANERS

EPA ID:	CAC002383749	**Owner City:**	SOUTH SAN FRANCISCO
Create Date:	7/26/2001	**Owner State:**	CA
Facility Act Ind:	No	**Owner Zip:**	940800000
Inact Date:	9/10/2002	**Owner Phone:**	6505839061
Reason:	CLEANERS	**Owner Fax:**	
Region Code:	2	**Contact Name:**	HENRY SARI
DD Latitude:	37.655229	**Contact Street 1:**	417 WALNUT AVE
DD Longitude:	-122.410346	**Contact Street 2:**	
Facility County Code:	(41) SAN MATEO	**Contact City:**	SOUTH SAN FRANCISCO
Mail Name:		**Contact State:**	CA
Owner Name:	HENRY SARI	**Contact Zip:**	940800000
Owner Street 1:	417 WALNUT AVE	**Contact Phone:**	6505839061
Owner Street 2:		**Contact Fax:**	

Map Key	Number of Records	Direction	Distance (mi/ft)	Elev/Diff (ft)	Site	DB
302	5 of9	NE	0.23 / 1,216.01	35.31 / 8	WRIGHT CLEANERS 316 GRAND AVE SOUTH SAN FRANCISCO CA	DRYCLEANERS

EPA ID:	CAL000022195	**Owner City:**	--
Create Date:	11/14/1989	**Owner State:**	99
Facility Act Ind:	No	**Owner Zip:**	--
Inact Date:	6/30/1999	**Owner Phone:**	0
Reason:	CLEANERS	**Owner Fax:**	
Region Code:	2	**Contact Name:**	--
DD Latitude:	37.655229	**Contact Street 1:**	INACTIVE PER VQ99 - BMI
DD Longitude:	-122.410346	**Contact Street 2:**	
Facility County Code:	(41) SAN MATEO	**Contact City:**	--
Mail Name:		**Contact State:**	99
Owner Name:	JOUN YONG PONG	**Contact Zip:**	--
Owner Street 1:	--	**Contact Phone:**	--
Owner Street 2:		**Contact Fax:**	

302	6 of9	NE	0.23 / 1,216.01	35.31 / 8	WRIGHT CLEANERS 316 GRAND AVE SOUTH SAN FRANCISCO CA	DRYCLEANERS

EPA ID:	CAD981634926	**Owner City:**	SOUTH SAN FRANCISCO
Create Date:	7/3/1987	**Owner State:**	CA
Facility Act Ind:	Yes	**Owner Zip:**	940800000
Inact Date:		**Owner Phone:**	6505881918
Reason:	SIC/NAICS	**Owner Fax:**	0
Region Code:	2	**Contact Name:**	YONG P JOUN
DD Latitude:	37.655252	**Contact Street 1:**	316 GRAND AVE
DD Longitude:	-122.410575	**Contact Street 2:**	
Facility County Code:	(41) SAN MATEO	**Contact City:**	SOUTH SAN FRANCISCO
Mail Name:		**Contact State:**	CA
Owner Name:	YONG P & CHUN JOUN	**Contact Zip:**	94080
Owner Street 1:	316 GRAND AVE	**Contact Phone:**	6505881918
Owner Street 2:		**Contact Fax:**	

NAICS Details

NAICS Code:	81232
NAICS Description:	Drycleaning and Laundry Services (except Coin-Operated)
SIC Code:	7211
SIC Description:	Power Laundries, Family and Commercial

302	7 of9	NE	0.23 / 1,216.01	35.31 / 8	WRIGHT CLEANERS 316 GRAND AVENUE CA 94080	EMISSIONS

1990 Criteria Data

Facility ID:	4316	**CERR Code:**	
Facility SIC Code:	7216	**TOGT:**	.8
CO:	41	**ROGT:**	0
Air Basin:	SF	**COT:**	
District:	BA	**NOXT:**	
COID:	SM	**SOXT:**	
DISN:	BAY AREA AQMD	**PMT:**	
CHAPIS:		**PM10T:**	

1990 Toxic Data

Facility ID:	4316	**COID:**	SM
Facility SIC Code:	7216	**DISN:**	BAY AREA AQMD
CO:	41	**CHAPIS:**	

Air Basin:	SF	***CERR Code:***	
District:	BA		
TS:			
Health Risk Asmt:			
Non-Cancer Chronic Haz Ind:			
Non-Cancer Acute Haz Ind:			

1993 Criteria Data

Facility ID:	4316	***CERR Code:***	
Facility SIC Code:	7216	***TOGT:***	.2
CO:	41	***ROGT:***	0
Air Basin:	SF	***COT:***	
District:	BA	***NOXT:***	
COID:	SM	***SOXT:***	
DISN:	BAY AREA AQMD	***PMT:***	
CHAPIS:		***PM10T:***	

1993 Toxic Data

Facility ID:	4316	***COID:***	SM
Facility SIC Code:	7216	***DISN:***	BAY AREA AQMD
CO:	41	***CHAPIS:***	
Air Basin:	SF	***CERR Code:***	
District:	BA		
TS:			
Health Risk Asmt:			
Non-Cancer Chronic Haz Ind:			
Non-Cancer Acute Haz Ind:			

1996 Criteria Data

Facility ID:	4316	***CERR Code:***	
Facility SIC Code:	7216	***TOGT:***	.2
CO:	41	***ROGT:***	0
Air Basin:	SF	***COT:***	
District:	BA	***NOXT:***	
COID:	SM	***SOXT:***	
DISN:	BAY AREA AQMD	***PMT:***	
CHAPIS:		***PM10T:***	

1996 Toxic Data

Facility ID:	4316	***COID:***	SM
Facility SIC Code:	7216	***DISN:***	BAY AREA AQMD
CO:	41	***CHAPIS:***	
Air Basin:	SF	***CERR Code:***	
District:	BA		
TS:			
Health Risk Asmt:			
Non-Cancer Chronic Haz Ind:			
Non-Cancer Acute Haz Ind:			

1997 Criteria Data

Facility ID:	4316	***CERR Code:***	
Facility SIC Code:	7216	***TOGT:***	.2
CO:	41	***ROGT:***	0
Air Basin:	SF	***COT:***	
District:	BA	***NOXT:***	
COID:	SM	***SOXT:***	
DISN:	BAY AREA AQMD	***PMT:***	
CHAPIS:		***PM10T:***	

1997 Toxic Data

Facility ID:	4316	***COID:***	SM
Facility SIC Code:	7216	***DISN:***	BAY AREA AQMD
CO:	41	***CHAPIS:***	
Air Basin:	SF	***CERR Code:***	
District:	BA		
TS:			
Health Risk Asmt:			
Non-Cancer Chronic Haz Ind:			
Non-Cancer Acute Haz Ind:			

1998 Criteria Data

Facility ID:	4316	***CERR Code:***	
Facility SIC Code:	7216	***TOGT:***	.3
CO:	41	***ROGT:***	0
Air Basin:	SF	***COT:***	
District:	BA	***NOXT:***	
COID:	SM	***SOXT:***	
DISN:	BAY AREA AQMD	***PMT:***	
CHAPIS:		***PM10T:***	

1998 Toxic Data

Facility ID:	4316	***COID:***	SM
Facility SIC Code:	7216	***DISN:***	BAY AREA AQMD
CO:	41	***CHAPIS:***	
Air Basin:	SF	***CERR Code:***	
District:	BA		
TS:			
Health Risk Asmt:			
Non-Cancer Chronic Haz Ind:			
Non-Cancer Acute Haz Ind:			

1999 Criteria Data

Facility ID:	4316	***CERR Code:***	
Facility SIC Code:	7216	***TOGT:***	.256
CO:	41	***ROGT:***	0
Air Basin:	SF	***COT:***	
District:	BA	***NOXT:***	
COID:	SM	***SOXT:***	
DISN:	BAY AREA AQMD	***PMT:***	
CHAPIS:		***PM10T:***	

1999 Toxic Data

Facility ID:	4316	***COID:***	SM
Facility SIC Code:	7216	***DISN:***	BAY AREA AQMD
CO:	41	***CHAPIS:***	
Air Basin:	SF	***CERR Code:***	
District:	BA		
TS:			
Health Risk Asmt:			
Non-Cancer Chronic Haz Ind:			
Non-Cancer Acute Haz Ind:			

2000 Criteria Data

Facility ID:	4316	***CERR Code:***	

Facility SIC Code:	7216	***TOGT:***	.256
CO:	41	***ROGT:***	0
Air Basin:	SF	***COT:***	
District:	BA	***NOXT:***	
COID:	SM	***SOXT:***	
DISN:	BAY AREA AQMD	***PMT:***	
CHAPIS:		***PM10T:***	

2000 Toxic Data

Facility ID:	4316	***COID:***	SM
Facility SIC Code:	7216	***DISN:***	BAY AREA AQMD
CO:	41	***CHAPIS:***	
Air Basin:	SF	***CERR Code:***	
District:	BA		
TS:			
Health Risk Asmt:			
Non-Cancer Chronic Haz Ind:			
Non-Cancer Acute Haz Ind:			

2001 Criteria Data

Facility ID:	4316	***CERR Code:***	
Facility SIC Code:	7216	***TOGT:***	.46
CO:	41	***ROGT:***	0
Air Basin:	SF	***COT:***	
District:	BA	***NOXT:***	
COID:	SM	***SOXT:***	
DISN:	BAY AREA AQMD	***PMT:***	
CHAPIS:		***PM10T:***	

2001 Toxic Data

Facility ID:	4316	***COID:***	SM
Facility SIC Code:	7216	***DISN:***	BAY AREA AQMD
CO:	41	***CHAPIS:***	
Air Basin:	SF	***CERR Code:***	
District:	BA		
TS:			
Health Risk Asmt:			
Non-Cancer Chronic Haz Ind:			
Non-Cancer Acute Haz Ind:			

2002 Criteria Data

Facility ID:	4316	***CERR Code:***	
Facility SIC Code:	7216	***TOGT:***	.344
CO:	41	***ROGT:***	0
Air Basin:	SF	***COT:***	
District:	BA	***NOXT:***	
COID:	SM	***SOXT:***	
DISN:	BAY AREA AQMD	***PMT:***	
CHAPIS:		***PM10T:***	

2002 Toxic Data

Facility ID:	4316	***COID:***	SM
Facility SIC Code:	7216	***DISN:***	BAY AREA AQMD
CO:	41	***CHAPIS:***	
Air Basin:	SF	***CERR Code:***	
District:	BA		
TS:			
Health Risk Asmt:			

Non-Cancer Chronic Haz Ind:
Non-Cancer Acute Haz Ind:

2003 Criteria Data

Facility ID:	4316	***CERR Code:***	
Facility SIC Code:	7216	***TOGT:***	.344
CO:	41	***ROGT:***	.24
Air Basin:	SF	***COT:***	
District:	BA	***NOXT:***	
COID:	SM	***SOXT:***	
DISN:	BAY AREA AQMD	***PMT:***	
CHAPIS:		***PM10T:***	

2003 Toxic Data

Facility ID:	4316	***COID:***	SM
Facility SIC Code:	7216	***DISN:***	BAY AREA AQMD
CO:	41	***CHAPIS:***	
Air Basin:	SF	***CERR Code:***	
District:	BA		
TS:			
Health Risk Asmt:			
Non-Cancer Chronic Haz Ind:			
Non-Cancer Acute Haz Ind:			

2004 Criteria Data

Facility ID:	4316	***CERR Code:***	
Facility SIC Code:	7216	***TOGT:***	.344
CO:	41	***ROGT:***	.2403184
Air Basin:	SF	***COT:***	
District:	BA	***NOXT:***	
COID:	SM	***SOXT:***	
DISN:	BAY AREA AQMD	***PMT:***	
CHAPIS:		***PM10T:***	

2004 Toxic Data

Facility ID:	4316	***COID:***	SM
Facility SIC Code:	7216	***DISN:***	BAY AREA AQMD
CO:	41	***CHAPIS:***	
Air Basin:	SF	***CERR Code:***	
District:	BA		
TS:			
Health Risk Asmt:			
Non-Cancer Chronic Haz Ind:			
Non-Cancer Acute Haz Ind:			

2005 Criteria Data

Facility ID:	4316	***CERR Code:***	
Facility SIC Code:	7216	***TOGT:***	.371
CO:	41	***ROGT:***	.2591806
Air Basin:	SF	***COT:***	
District:	BA	***NOXT:***	
COID:	SM	***SOXT:***	
DISN:	BAY AREA AQMD	***PMT:***	
CHAPIS:		***PM10T:***	

2005 Toxic Data

Facility ID:	4316	**COID:**	SM
Facility SIC Code:	7216	**DISN:**	BAY AREA AQMD
CO:	41	**CHAPIS:**	
Air Basin:	SF	**CERR Code:**	
District:	BA		
TS:			
Health Risk Asmt:			
Non-Cancer Chronic Haz Ind:			
Non-Cancer Acute Haz Ind:			

2006 Criteria Data

Facility ID:	4316	**CERR Code:**	
Facility SIC Code:	7216	**TOGT:**	.425
CO:	41	**ROGT:**	0
Air Basin:	SF	**COT:**	
District:	BA	**NOXT:**	
COID:	SM	**SOXT:**	
DISN:	BAY AREA AQMD	**PMT:**	
CHAPIS:		**PM10T:**	

2006 Toxic Data

Facility ID:	4316	**COID:**	SM
Facility SIC Code:	7216	**DISN:**	BAY AREA AQMD
CO:	41	**CHAPIS:**	
Air Basin:	SF	**CERR Code:**	
District:	BA		
TS:			
Health Risk Asmt:			
Non-Cancer Chronic Haz Ind:			
Non-Cancer Acute Haz Ind:			

2007 Criteria Data

Facility ID:	4316	**CERR Code:**	
Facility SIC Code:	7216	**TOGT:**	.408
CO:	41	**ROGT:**	.2850288
Air Basin:	SF	**COT:**	
District:	BA	**NOXT:**	
COID:	SM	**SOXT:**	
DISN:	BAY AREA AQMD	**PMT:**	
CHAPIS:		**PM10T:**	

2007 Toxic Data

Facility ID:	4316	**COID:**	SM
Facility SIC Code:	7216	**DISN:**	BAY AREA AQMD
CO:	41	**CHAPIS:**	
Air Basin:	SF	**CERR Code:**	
District:	BA		
TS:			
Health Risk Asmt:			
Non-Cancer Chronic Haz Ind:			
Non-Cancer Acute Haz Ind:			

2008 Criteria Data

Facility ID:	4316	**CERR Code:**	
Facility SIC Code:	7216	**TOGT:**	.182
CO:	41	**ROGT:**	.1271452
Air Basin:	SF	**COT:**	
District:	BA	**NOXT:**	

COID:	SM	***SOXT:***	
DISN:	BAY AREA AQMD	***PMT:***	
CHAPIS:		***PM10T:***	

2008 Toxic Data

Facility ID:	4316	***COID:***	SM
Facility SIC Code:	7216	***DISN:***	BAY AREA AQMD
CO:	41	***CHAPIS:***	
Air Basin:	SF	***CERR Code:***	
District:	BA		
TS:			
Health Risk Asmt:			
Non-Cancer Chronic Haz Ind:			
Non-Cancer Acute Haz Ind:			

2009 Criteria Data

Facility ID:	4316	***CERR Code:***	
Facility SIC Code:	7216	***TOGT:***	.182
CO:	41	***ROGT:***	0
Air Basin:	SF	***COT:***	
District:	BA	***NOXT:***	
COID:	SM	***SOXT:***	
DISN:	BAY AREA AQMD	***PMT:***	
CHAPIS:		***PM10T:***	

2009 Toxic Data

Facility ID:	4316	***COID:***	SM
Facility SIC Code:	7216	***DISN:***	BAY AREA AQMD
CO:	41	***CHAPIS:***	
Air Basin:	SF	***CERR Code:***	
District:	BA		
TS:			
Health Risk Asmt:			
Non-Cancer Chronic Haz Ind:			
Non-Cancer Acute Haz Ind:			

2010 Toxic Data

Facility ID:	4316	***COID:***	SM
Facility SIC Code:	7216	***DISN:***	BAY AREA AQMD
CO:	41	***CHAPIS:***	
Air Basin:	SF	***CERR Code:***	
District:	BA		
TS:			
Health Risk Asmt:			
Non-Cancer Chronic Haz Ind:			
Non-Cancer Acute Haz Ind:			

2016 Criteria Data

Facility ID:	23032	***CERR CODE:***	
Facility SIC Code:	1799	***TOGT:***	.016174484
CO:	41	***ROGT:***	.0112994945224
Air Basin:	SF	***COT:***	
District:	BA	***NOXT:***	
COID:	SM	***SOXT:***	
DISN:	BAY AREA AQMD	***PMT:***	
CHAPIS:		***PM10T:***	

Map Key	Number of Records	Direction	Distance (mi/ft)	Elev/Diff (ft)	Site	DB

2016 Toxic Data

Facility ID:	23032	**TS:**	
Facility SIC Code:	1799	**HRA:**	
CERR CODE:		**CH Index:**	
COID:	SM	**AH Index:**	
CO:	41	**Air Basin:**	SF
DISN:	BAY AREA AQMD	**District:**	BA
CHAPIS:			

302	8 of9	NE	0.23 / 1,216.01	35.31 / 8	WRIGHT CLEANERS 316 GRAND AVE SOUTH SAN FRANCISCO CA	LOP SANMATEO

Case No:	559172
APN:	012312210
Case Type:	O- Other Groundwater affected (uses other than drinking water)
Global ID:	T0608175868

LUST Status

Status: 5C- Pollution Characterization

302	9 of9	NE	0.23 / 1,216.01	35.31 / 8	WRIGHT CLEANERS 316 GRAND AVENUE SOUTH SAN FRANCISCO CA 94080	FED DRYCLEANERS

FRS Facility ID:	110001181685
NPDES IDs:	
NAICS Codes:	812320
SIC Codes:	
Latitude:	37.65527
Longitude:	-122.41058

303	1 of1	SW	0.23 / 1,221.40	14.68 / -13	DESIGNERS & THEIR WAX 149 STARLITE SOUTH SAN FRANCISCO CA 94080	CUPA SANMATEO

Facility ID: FA0027288

Detail(s)

Program Category:	BUSINESS PLAN PROGRAM
Billing Status:	Inactive, non-billable
Program Element:	STORES HAZ MAT <219GAL,1,999LB, 879CF

304	1 of4	S	0.23 / 1,223.34	9.88 / -17	KEM MFG CORP 78 S LINDEN AVE SOUTH SAN FRANCISCO CA 94080	CERCLIS

Site ID:	0902128	**RNPL Status Code:**	N
Site EPA ID:	CAD980883375	**NPL Status:**	Not on the NPL
Site Street Address 2:		**RFED Facility Code:**	N
Site County Name:	SAN MATEO	**RFED Facility Desc:**	Not a Federal Facility
Site FIPS Code:	06081	**USGS Hydro Unit No.:**	18050004
Region Code:	09	**Site Cong. Dist. Code:**	11
Site SMSA No.:	7360	**ROT Desc:**	Unknown
Site Prim. Latitude:	37D39M06S	**FR NPL Update No.:**	
Site Prim. Longitude:	122D24M18S	**RFRA Code:**	

Lat Long Source:
RNON NPL Status Desc: NFRAP-Site does not qualify for the NPL based on existing information

CERCLIS Assess History

OU ID:	00	**RALT Short Name:**	EPA Fund
Act Code ID:	001	**Act Start Date:**	
RAT Code:	PA	**Act Complete Date:**	9/1/1984 00:00:00
RAT Short Name:	PA	**AGT Order No.:**	130
RAT Name:	PRELIMINARY ASSESSMENT	**SH OU:**	
RAT Hist. Only Flag:		**SH Code:**	
RAT NSI Indicator:	B	**SH Seq:**	
RAT Level:	1	**SH Start Date:**	
RAT DEF OU:	00	**SH Complete Date:**	
RFBS Code:	P	**SH Lead:**	
SPA Code:	13		

RAT Def: Collection of diverse existing information about the source and nature of the site hazard. It is EPA policy to complete the preliminary assessment within one year of site discovery.
Site Desc:
Site Alias:

CERCLIS Assess History

OU ID:	00	**RALT Short Name:**	EPA In-House
Act Code ID:	001	**Act Start Date:**	
RAT Code:	VS	**Act Complete Date:**	3/1/1986 00:00:00
RAT Short Name:	ARCH SITE	**AGT Order No.:**	1500
RAT Name:	ARCHIVE SITE	**SH OU:**	
RAT Hist. Only Flag:		**SH Code:**	
RAT NSI Indicator:	B	**SH Seq:**	
RAT Level:	1	**SH Start Date:**	
RAT DEF OU:	00	**SH Complete Date:**	
RFBS Code:		**SH Lead:**	
SPA Code:	13		

RAT Def: The decision is made that no further activity is planned at the site.
Site Desc:
Site Alias:

CERCLIS Assess History

OU ID:	00	**RALT Short Name:**	EPA Fund
Act Code ID:	001	**Act Start Date:**	
RAT Code:	SI	**Act Complete Date:**	3/1/1986 00:00:00
RAT Short Name:	SI	**AGT Order No.:**	160
RAT Name:	SITE INSPECTION	**SH OU:**	
RAT Hist. Only Flag:		**SH Code:**	
RAT NSI Indicator:	B	**SH Seq:**	
RAT Level:	1	**SH Start Date:**	
RAT DEF OU:	00	**SH Complete Date:**	
RFBS Code:	P	**SH Lead:**	
SPA Code:	13		

RAT Def: The process of collecting site data and samples to characterize the severity of the hazard for the hazard ranking score and/or enforcement support.
Site Desc:
Site Alias:

CERCLIS Assess History

OU ID:	00	**RALT Short Name:**	
Act Code ID:		**Act Start Date:**	
RAT Code:		**Act Complete Date:**	
RAT Short Name:		**AGT Order No.:**	0
RAT Name:		**SH OU:**	
RAT Hist. Only Flag:		**SH Code:**	

Map Key	Number of Records	Direction	Distance (mi/ft)	Elev/Diff (ft)	Site	DB

RAT NSI Indicator:
RAT Level:
RAT DEF OU:
RFBS Code:
SPA Code:
RAT Def:
Site Desc: No description available
.
Site Alias: No alias data available

SH Seq:
SH Start Date:
SH Complete Date:
SH Lead:

CERCLIS Assess History

OU ID:	00	**RALT Short Name:**	EPA Fund
Act Code ID:	001	**Act Start Date:**	
RAT Code:	DS	**Act Complete Date:**	7/1/1984 00:00:00
RAT Short Name:	DISCVRY	**AGT Order No.:**	10
RAT Name:	DISCOVERY	**SH OU:**	
RAT Hist. Only Flag:		**SH Code:**	
RAT NSI Indicator:	B	**SH Seq:**	
RAT Level:	1	**SH Start Date:**	
RAT DEF OU:	00	**SH Complete Date:**	
RFBS Code:		**SH Lead:**	
SPA Code:	13		

RAT Def: The process by which a potential hazardous waste site is brought to the attention of the EPA. The process can occur through the use of several mechanisms such as a phone call or referral by another government agency.

Site Desc:
Site Alias:

Map Key	Number of Records	Direction	Distance (mi/ft)	Elev/Diff (ft)	Site	DB
304	2 of4	S	0.23 / 1,223.34	9.88 / -17	KEM MFG CORP 78 S LINDEN AVE SOUTH SAN FRANCISCO CA 94080	CERCLIS NFRAP

Site ID:	902128	**Site FIPS Code:**	6081
Site EPA ID:	CAD980883375	**Region Code:**	9
Site Parent ID:		**Site Cong. Dist. Code:**	11
Site County Name:	SAN MATEO	**Federal Facility:**	
Parent Site Name:			

CERCLIS-NFRAP Assess History

OU ID:	0	**Act Start Date:**	
Act Code ID:	1	**Act Complete Date:**	7/1/1984
RAT Code:	DS	**AGT Order No.:**	10
RAT Short Name:	DISCVRY	**SH OU:**	
RAT Name:	DISCOVERY	**SH Code:**	
RAT Hist. Only Flag:		**SH Seq:**	
RAT NSI Indicator:	B	**SH Start Date:**	
RAT Level:	1	**SH Complete Date:**	
RAT DEF OU:	00	**SH Lead:**	
RFBS Code:		**SH Qual:**	
SPA Code:	13	**RAQ Act. Qual Short:**	
RALT Short Name:	EPA Fund	**RNPL Status Code:**	N

RAT Def: The process by which a potential hazardous waste site is brought to the attention of the EPA. The process can occur through the use of several mechanisms such as a phone call or referral by another government agency.

RNON NPL Status Desc: NFRAP-Site does not qualify for the NPL based on existing information

CERCLIS-NFRAP Assess History

OU ID:	0	**Act Start Date:**	
Act Code ID:	1	**Act Complete Date:**	9/1/1984
RAT Code:	PA	**AGT Order No.:**	130
RAT Short Name:	PA	**SH OU:**	
RAT Name:	PRELIMINARY ASSESSMENT	**SH Code:**	
RAT Hist. Only Flag:		**SH Seq:**	

RAT NSI Indicator:	B	**SH Start Date:**	
RAT Level:	1	**SH Complete Date:**	
RAT DEF OU:	00	**SH Lead:**	
RFBS Code:	P	**SH Qual:**	
SPA Code:	13	**RAQ Act. Qual Short:**	Low priority
RALT Short Name:	EPA Fund	**RNPL Status Code:**	N

RAT Def: Collection of diverse existing information about the source and nature of the site hazard. It is EPA policy to complete the preliminary assessment within one year of site discovery.

RNON NPL Status Desc: NFRAP-Site does not qualify for the NPL based on existing information

CERCLIS-NFRAP Assess History

OU ID:	0	**Act Start Date:**	
Act Code ID:	1	**Act Complete Date:**	3/1/1986
RAT Code:	VS	**AGT Order No.:**	1500
RAT Short Name:	ARCH SITE	**SH OU:**	
RAT Name:	ARCHIVE SITE	**SH Code:**	
RAT Hist. Only Flag:		**SH Seq:**	
RAT NSI Indicator:	B	**SH Start Date:**	
RAT Level:	1	**SH Complete Date:**	
RAT DEF OU:	00	**SH Lead:**	
RFBS Code:		**SH Qual:**	
SPA Code:	13	**RAQ Act. Qual Short:**	
RALT Short Name:	EPA In-House	**RNPL Status Code:**	N

RAT Def: The decision is made that no further activity is planned at the site.

RNON NPL Status Desc: NFRAP-Site does not qualify for the NPL based on existing information

CERCLIS-NFRAP Assess History

OU ID:	0	**Act Start Date:**	
Act Code ID:	1	**Act Complete Date:**	3/1/1986
RAT Code:	SI	**AGT Order No.:**	160
RAT Short Name:	SI	**SH OU:**	
RAT Name:	SITE INSPECTION	**SH Code:**	
RAT Hist. Only Flag:		**SH Seq:**	
RAT NSI Indicator:	B	**SH Start Date:**	
RAT Level:	1	**SH Complete Date:**	
RAT DEF OU:	00	**SH Lead:**	
RFBS Code:	P	**SH Qual:**	
SPA Code:	13	**RAQ Act. Qual Short:**	NFRAP
RALT Short Name:	EPA Fund	**RNPL Status Code:**	N

RAT Def: The process of collecting site data and samples to characterize the severity of the hazard for the hazard ranking score and/or enforcement support.

RNON NPL Status Desc: NFRAP-Site does not qualify for the NPL based on existing information

---

304	3 of4	S	0.23 / 1,223.34	9.88 / -17	KEM MFG CORP 78 S LINDEN AVE SOUTH SAN FRANCISCO CA 94080	SEMS ARCHIVE

Site ID:	0902128	**FIPS Code:**	06081
EPA ID:	CAD980883375	**Cong District:**	11
Superfund Alte Agr:	No	**Region:**	09
Federal Facility:	No	**County:**	SAN MATEO
FF Docket:	No		

NPL: Not on the NPL

Non NPL Status: NFRAP-Site does not qualify for the NPL based on existing information

Action Information

Operable Units:	00	**Qual:**	L
Action Code:	PA	**SEQ:**	1
Action Name:	PA	**FF:**	N
Start Actual:		**FF Docket:**	N
Finish Actual:	09/01/1984	**Region:**	09

Curr Action Lead:	EPA Perf		
Operable Units:	00	**Qual:**	
Action Code:	VS	**SEQ:**	1
Action Name:	ARCH SITE	**FF:**	N
Start Actual:		**FF Docket:**	N
Finish Actual:	03/01/1986	**Region:**	09
Curr Action Lead:	EPA Perf In-Hse		
Operable Units:	00	**Qual:**	N
Action Code:	SI	**SEQ:**	1
Action Name:	SI	**FF:**	N
Start Actual:		**FF Docket:**	N
Finish Actual:	03/01/1986	**Region:**	09
Curr Action Lead:	EPA Perf		
Operable Units:	00	**Qual:**	
Action Code:	DS	**SEQ:**	1
Action Name:	DISCVRY	**FF:**	N
Start Actual:	07/01/1984	**FF Docket:**	N
Finish Actual:	07/01/1984	**Region:**	09
Curr Action Lead:	EPA Perf		

304	4 of4	S	0.23 / 1,223.34	9.88 / -17	KEN MANUFACTURING COMPANY 78 SOUTH LINDEN AVENUE S SAN FRANCISCO CA 94080	CALSITES

ID No:	41280135	**Assembly:**	
Status Date:	06/01/1988	**Senate:**	
NPL:		**Region:**	2
Tier:		**Region Name:**	BERKELEY
Fund:		**County Co:**	41
Access :		**Facility County:**	SAN MATEO
Access Code:	NOT REPORTED	**Lat Deg:**	0
Cortese:		**Lat Min:**	0
Hrscore:		**Lat Sec:**	0
Hrsdate:		**Lat Dir:**	
Groundwater Contam:		**Long Deg:**	0
GW Code:	NOT REPORTED	**Long Min:**	0
No Sources:	0	**Long Sec:**	0
RWQCB Name:		**Long Dir:**	
Branch Name:	NORTH COAST	**Llmethod:**	
Staff:		**Lldesc:**	
Senior:			
Status Name:	PROPERTY/SITE REFERRED TO ANOTHER AGENCY		
Type Name:	N/A		
Lead Name:	N/A		
SIC Name:	MANU - CHEMICALS & ALLIED PRODUCTS		
Filename:			
Comments:			

INSPECTION(LOCAL) CITY INSPECTION: BLOCKAGE OF WASTEWATER DRAIN. HIGH AMOUNTS OF DISS SOLIDS, PH FLUC; POSSIBLE TOXIC PROBLEM. INSPECTION(FED) E&E REPORT C(84)C391 SI: INSP & SAMPLE PLAN WRITTEN REGARDING NATIONAL DIOXIN STUD; SEE E&E REPORT - PROPOSED SAMPLING PLAN. SITE SCREENING DONE RECOMMEND PRELIMINARY ASSESSMENT (LOW) BASED ON LACK OF INFORMATION. EPA's contractor investigated the site for the above National Dioxin Study, but little information was found. Plating business and photo

Background:

305	1 of1	S	0.23 / 1,226.50	9.71 / -18	KEN MANUFACTURING COMPANY 78 SOUTH LINDEN AVENUE S SAN FRANCISCO CA 94080	ENVIROSTOR

Estor/EPA ID:	41280135	**Assembly District:**	21

Map Key	Number of Records	Direction	Distance (mi/ft)	Elev/Diff (ft)	Site	DB

Site Code:		**Senate District:**	13
Nat Priority List:	NO	**Permit Renewal Lead:**	
APN:	014102100	**Public Partici Spclst:**	
Census Tract:	6081602300	**Project Manager:**	
Site Type:	* HISTORICAL	**County:**	SAN MATEO
Address Description:	78 SOUTH LINDEN AVENUE	**Latitude:**	37.647211757013
Office:	CLEANUP BERKELEY	**Longitude:**	-122.413450408317
Special Program:		**Acres:**	NONE SPECIFIED
Funding:		**Supervisor:**	

Cleanup Status: REFER: OTHER AGENCY AS OF 6/1/1988
Cleanup Oversight Agencies: NONE SPECIFIED
School District:
Past Use that Caused Contam: NONE SPECIFIED
Potential Media Affected: NONE SPECIFIED
Potential Contamin of Concern:

NONE SPECIFIED

Site History:

Status: REFER: OTHER AGENCY
Program Type: HISTORICAL
CalEnviroScreen Score: 80-85%
Summary Link: https://www.envirostor.dtsc.ca.gov/public/profile_report?global_id=41280135

Completed Activities

Title: Site Screening
Title Link:
Area Name:
Area Link:
Sub Area:
Sub Area Link:
Document Type: Site Screening
Date Completed: 6/1/1988
Comments: SITE SCREENING DONE RECOMMEND PRELIMINARY ASSESSMENT (LOW) BASED ON LACK OF INFORMATION.

Map Key	Number of Records	Direction	Distance (mi/ft)	Elev/Diff (ft)	Site	DB
306	1 of1	S	0.23 / 1,227.16	11.25 / -16	BARBER-GREENE CO. 320 VICTORY AVENUE SOUTH SAN FRANCISCO CA 94080	LUST

Global ID:	T0608165551	**Census Tract:**	6081602300
Site Facility Type:		**Census Tract (SRCH):**	6081602300
Status:	Completed - Case Closed	**Oil Field (SRCH):**	
Status Date (DL):	9/27/2001	**Oil Field Oper (SRCH):**	
Cleanup Status:		**Latitude:**	
Case Type (DL):	LUST Cleanup Site	**Longitude:**	
RWQCB Region (DL):	SAN FRANCISCO BAY RWQCB (REGION 2)		
Site Facility Name:			

Business Name (DL): BARBER-GREENE CO.
Address: 320 VICTORY AVENUE
City: SOUTH SAN FRANCISCO
State: CA
Zip: 94080
County: SAN MATEO

GeoTracker Sites Data Download - Site Details

CUF Case: NO
Lead Agency: SAN MATEO COUNTY LOP
Case Worker: JM
Local Agency: SAN MATEO COUNTY LOP
RB Case No: 41-0058

Local Case No:	550169
File Location:	Local Agency
Potential COC:	Gasoline
Potential Media of Concern:	Other Groundwater (uses other than drinking water)
Begin Date:	11/24/1987
How Discovered:	Other Means
How Discovered Description:	
Stop Method:	Other Means
Stop Description:	
Calwater Watershed Name:	South Bay - San Mateo Bayside (204.40)
DWR GW Subbasin Name:	Westside (2-035)
Disadvantaged Community:	
CalEnvScreen Score:	
Coordinate Source:	Google Map Move
Discharge Cause:	
Discharge Source:	
EPA Region:	9
Leak Reported Dt:	1987-11-24 00:00:00
Military DoD Site:	No
No Further Action Dt:	2001-09-27 00:00:00
Qty Rlsd Gallons:	0
Facility Project Sub Type:	
Calenviroscreen 3 Score:	71-75%
Calenviroscreen 4 Score:	80-85%
Site History:	

GeoTracker Sites Data Download - Regulatory Contacts

Contact Type:	Regional Board Caseworker
Contact Name:	UUU
Organization Name:	SAN FRANCISCO BAY RWQCB (REGION 2)
Address:	1515 CLAY ST SUITE 1400
City:	OAKLAND
Email:	
Phone No:	

Contact Type:	Regional Board Caseworker
Contact Name:	Regional Water Board
Organization Name:	SAN FRANCISCO BAY RWQCB (REGION 2)
Address:	1515 CLAY ST SUITE 1400
City:	OAKLAND
Email:	
Phone No:	

Contact Type:	Local Agency Caseworker - Primary Caseworker
Contact Name:	JACOB MADDEN
Organization Name:	SAN MATEO COUNTY LOP
Address:	2000 ALAMEDA DE LAS PULGAS, Suite 100
City:	SAN MATEO
Email:	jmadden@smcgov.org
Phone No:	6503995959

GeoTracker Sites Data Download - Status History

Status:	Completed - Case Closed
Status Date:	9/27/2001

Status:	Open - Case Begin Date
Status Date:	11/24/1987

GeoTracker Search - Regulatory Profile (as of October 16, 2023)

Site Facility Name:	BARBER-GREENE CO.
Site Facility Type:	LUST CLEANUP SITE
Cleanup Status:	COMPLETED - CASE CLOSED

Address:	320 VICTORY AVENUE
City:	SOUTH SAN FRANCISCO
Zip:	94080
County:	SAN MATEO
Report Link:	https://geotracker.waterboards.ca.gov/profile_report?global_id=T0608165551
Cleanup Status Detail:	COMPLETED - CASE CLOSED AS OF 9/27/2001
Project Status:	
Cleanup History Link:	https://geotracker.waterboards.ca.gov/profile_report_include?global_id=T0608165551&tabname=regulatoryhistory
Potential COC:	GASOLINE
Potential Media of Concern:	OTHER GROUNDWATER (USES OTHER THAN DRINKING WATER)
File Location:	LOCAL AGENCY
User Defined Beneficial Use:	
Designated Beneficial Use:	MUN, AGR, IND, PROC
DWR GW Sub Basin:	Westside (2-035)
Calwater Watershed Name:	South Bay - San Mateo Bayside (204.40)
Post Closure Site Management:	
Future Land Use:	
Cleanup Oversight Agencies:	SAN MATEO COUNTY LOP (LEAD) - CASE #: 550169 CASE MANAGER: JACOB MADDEN SAN FRANCISCO BAY RWQCB (REGION 2) - CASE #: 41-0058 CASE MANAGER: Regional Water Board CASE MANAGER: UUU
CUF Claim No:	
CUF Priority Assig:	
CUF Amount Paid:	
WDR Place Type:	
WDR File No:	
WDR Order No:	
Project Oversight Agencies:	
Facility Type:	
Composting Method:	
Grndwtr Monitoring Frequency:	
Designated Beneficial Use Desc:	Municipal and Domestic Supply, Agricultural Supply, Industrial Service Supply, Industrial Process Supply
Site History:	

No site history available

GeoTracker Search - Cleanup Status History (as of October 16, 2023)

Status:	Completed - Case Closed
Date :	9/27/2001
Status:	Open - Case Begin Date
Date :	11/24/1987

GeoTracker Search - Regulatory Activities (as of October 16, 2023)

Action Type:	Other Regulatory Actions
Action:	Technical Correspondence / Assistance / Other
Action Date:	11/1/2006
Received Issue Date:	11/1/2006
Doc Link:	https://geotracker.waterboards.ca.gov/view_documents?global_id=T0608165551&enforcement_id=6509562&temptable=ENFORCEMENT
Title Description Comments:	

Administrative Prior to 2006

Action Type:	Response Requested - Other
Action:	Other Report / Document
Action Date:	11/1/2006
Received Issue Date:	11/1/2006
Doc Link:	https://geotracker.waterboards.ca.gov/view_documents_all?global_id=T0608165551&doc_id=6081695
Title Description Comments:	

Historical Reports Prior to 2006

Action Type: Other Regulatory Actions
Action: Technical Correspondence / Assistance / Other
Action Date: 11/1/2006
Received Issue Date: 11/1/2006
Doc Link: https://geotracker.waterboards.ca.gov/view_documents?global_id=T0608165551&enforcement_id=6509561&temptable=ENFORCEMENT
Title Description Comments:

Correspondences Prior to 2006

Action Type: Other Regulatory Actions
Action: Technical Correspondence / Assistance / Other
Action Date: 11/1/2006
Received Issue Date: 11/1/2006
Doc Link: https://geotracker.waterboards.ca.gov/view_documents?global_id=T0608165551&enforcement_id=6509565&temptable=ENFORCEMENT
Title Description Comments:

Permits Prior to 2006

Action Type: Other Regulatory Actions
Action: Technical Correspondence / Assistance / Other
Action Date: 11/1/2006
Received Issue Date: 11/1/2006
Doc Link: https://geotracker.waterboards.ca.gov/view_documents?global_id=T0608165551&enforcement_id=6509564&temptable=ENFORCEMENT
Title Description Comments:

Notes Prior to 2006

Action Type: Notices
Action: Notice of Responsibility - #1
Action Date: 11/24/1987
Received Issue Date: 11/24/1987
Doc Link:
Title Description Comments:

Action Type: Leak Action
Action: Leak Discovery
Action Date: 11/24/1987
Received Issue Date:
Doc Link:
Title Description Comments:

Action Type: Leak Action
Action: Leak Reported
Action Date: 11/24/1987
Received Issue Date:
Doc Link:
Title Description Comments:

GeoTracker Search - Documents (as of October 16, 2023)

Document Type: Site Documents
Document Date: 11/1/2006
Type: TECHNICAL CORRESPONDENCE / ASSISTANCE / OTHER
Submitted:
Submitted By: ROBERT MALLICK (REGULATOR)
Title: ADMINISTRATIVE PRIOR TO 2006
Title Link: https://geotracker.waterboards.ca.gov/view_documents?global_id=T0608165551&enforcement_id=6509562

Map Key	Number of Records	Direction	Distance (mi/ft)	Elev/Diff (ft)	Site	DB

Document Type: Site Documents **Document Date:** 11/1/2006
Type: OTHER REPORT / DOCUMENT **Submitted:**
Submitted By: ROBERT MALLICK (REGULATOR)
Title: HISTORICAL REPORTS PRIOR TO 2006
Title Link: https://geotracker.waterboards.ca.gov/view_documents?global_id=T0608165551&document_id=6081695

Document Type: Site Documents **Document Date:** 11/1/2006
Type: TECHNICAL CORRESPONDENCE / ASSISTANCE / OTHER **Submitted:**
Submitted By: ROBERT MALLICK (REGULATOR)
Title: NOTES PRIOR TO 2006
Title Link: https://geotracker.waterboards.ca.gov/view_documents?global_id=T0608165551&enforcement_id=6509564

Document Type: Site Documents **Document Date:** 11/1/2006
Type: TECHNICAL CORRESPONDENCE / ASSISTANCE / OTHER **Submitted:**
Submitted By: ROBERT MALLICK (REGULATOR)
Title: PERMITS PRIOR TO 2006
Title Link: https://geotracker.waterboards.ca.gov/view_documents?global_id=T0608165551&enforcement_id=6509565

Document Type: Site Documents **Document Date:** 11/1/2006
Type: TECHNICAL CORRESPONDENCE / ASSISTANCE / OTHER **Submitted:**
Submitted By: ROBERT MALLICK (REGULATOR)
Title: CORRESPONDENCES PRIOR TO 2006
Title Link: https://geotracker.waterboards.ca.gov/view_documents?global_id=T0608165551&enforcement_id=6509561

307	1 of1	ENE	0.23 / 1,228.28	26.25 / -1	TYLE COLOR 226 GRAND SOUTH SAN FRANCISCO CA 94080	CUPA SANMATEO

Facility ID: FA0024916

Detail(s)

Program Category: BUSINESS PLAN PROGRAM
Billing Status: Inactive, non-billable
Program Element: STORES MV FUELS OR WASTE ONLY

Program Category: HAZARDOUS WASTE PROGRAM
Billing Status: Inactive, non-billable
Program Element: GENERATES & RECYCLES WASTE OIL/SOLVENT

308	1 of1	SW	0.23 / 1,228.98	13.70 / -14	CITROEN & EUROPEAN CAR SERVICE 128 STARLITE SOUTH SAN FRANCISCO CA 94080	CUPA SANMATEO

Facility ID: FA0010937

Detail(s)

Program Category: BUSINESS PLAN PROGRAM
Billing Status: Inactive, non-billable
Program Element: STORES HAZ MAT <219GAL,1,999LB, 879CF

Program Category: HAZARDOUS WASTE PROGRAM
Billing Status: Inactive, non-billable
Program Element: GENERATES & RECYCLES WASTE OIL/SOLVENT

309	1 of1	ENE	0.23 / 1,229.05	18.37 / -9	PG&E: EAST GRAND SUBSTATION	CUPA SANMATEO

Map Key	Number of Records	Direction	Distance (mi/ft)	Elev/Diff (ft)	Site	DB
					122 Grand SOUTH SAN FRANCISCO CA 94080	

Facility ID: FA0022365

Detail(s)

Program Category: BUSINESS PLAN PROGRAM
Billing Status: Active, billable
Program Element: STORES HAZ MAT >32000GAL, 224000LB, 112000CF

Program Category: HAZARDOUS WASTE PROGRAM
Billing Status: Active, billable
Program Element: GENERATES & RECYCLES WASTE OIL/SOLVENT

Program Category: ABOVE GROUND PETROLEUM STORAGE (AST)
Billing Status: Inactive, non-billable
Program Element: TIER I: TANK STOR CAP =>1,320 & <5,000 GAL

Map Key	Number of Records	Direction	Distance (mi/ft)	Elev/Diff (ft)	Site	DB
310	1 of3	NE	0.23 / 1,232.24	39.76 / 12	GALLI'S BAKERY 324 GRAND AVE SOUTH SAN FRANCISCO CA	LOP SANMATEO

Case No: 550225
APN: 012312400
Case Type: A- Aquifer used for drinking water supply affected
Global ID: T10000009427

LUST Status

Status: 9- Case Closed

Map Key	Number of Records	Direction	Distance (mi/ft)	Elev/Diff (ft)	Site	DB
310	2 of3	NE	0.23 / 1,232.24	39.76 / 12	UST SITE - GALLI'S SANITARY BAKERY 324 GRAND SOUTH SAN FRANCISCO CA 94080	CUPA SANMATEO

Facility ID: FA0060798

Detail(s)

Program Category: UNDERGROUND TANK PROGRAM
Billing Status: Inactive, non-billable
Program Element: UNDERGROUND TANK - GENERAL

Map Key	Number of Records	Direction	Distance (mi/ft)	Elev/Diff (ft)	Site	DB
310	3 of3	NE	0.23 / 1,232.24	39.76 / 12	GALLI'S BAKERY 324 GRAND AVENUE SOUTH SAN FRANCISCO CA 94080	LUST

Global ID: T10000009427
Site Facility Type:
Status: Completed - Case Closed
Status Date (DL): 10/19/2017
Cleanup Status:
Case Type (DL): LUST Cleanup Site
RWQCB Region (DL): SAN FRANCISCO BAY RWQCB (REGION 2)
Site Facility Name:
Business Name (DL): Galli's Bakery
Address: 324 GRAND AVENUE
City: SOUTH SAN FRANCISCO

Census Tract: 6081602200
Census Tract (SRCH): 6081602200
Oil Field (SRCH):
Oil Field Oper (SRCH):
Latitude:
Longitude:

State:	CA
Zip:	94080
County:	SAN MATEO

GeoTracker Sites Data Download - Site Details

CUF Case:	YES
Lead Agency:	SAN MATEO COUNTY LOP
Case Worker:	JM
Local Agency:	SAN MATEO COUNTY LOP
RB Case No:	
Local Case No:	550225
File Location:	
Potential COC:	Diesel, Heating Oil / Fuel Oil
Potential Media of Concern:	Aquifer used for drinking water supply, Soil
Begin Date:	9/19/2016
How Discovered:	Property Sale/Transaction
How Discovered Description:	
Stop Method:	Remove Contents
Stop Description:	
Calwater Watershed Name:	South Bay - San Mateo Bayside (204.40)
DWR GW Subbasin Name:	Westside (2-035)
Disadvantaged Community:	Severely Disadvantaged Community
CalEnvScreen Score:	
Coordinate Source:	
Discharge Cause:	Corrosion
Discharge Source:	Tank
EPA Region:	9
Leak Reported Dt:	2016-09-19 00:00:00
Military DoD Site:	No
No Further Action Dt:	2017-10-19 00:00:00
Qty Rlsd Gallons:	
Facility Project Sub Type:	
Calenviroscreen 3 Score:	71-75%
Calenviroscreen 4 Score:	70-75%
Site History:	

GeoTracker Sites Data Download - Regulatory Contacts

Contact Type:	Local Agency Caseworker - Primary Caseworker
Contact Name:	JACOB MADDEN
Organization Name:	SAN MATEO COUNTY LOP
Address:	2000 ALAMEDA DE LAS PULGAS, Suite 100
City:	SAN MATEO
Email:	jmadden@smcgov.org
Phone No:	6503995959

GeoTracker Sites Data Download - Status History

Status:	Completed - Case Closed
Status Date:	10/19/2017
Status:	Open - Site Assessment
Status Date:	9/29/2016
Status:	Open - Case Begin Date
Status Date:	9/19/2016

GeoTracker Search - Regulatory Profile (as of October 16, 2023)

Site Facility Name:	GALLI'S BAKERY
Site Facility Type:	LUST CLEANUP SITE
Cleanup Status:	COMPLETED - CASE CLOSED

Address:	324 GRAND AVENUE
City:	SOUTH SAN FRANCISCO
Zip:	94080
County:	SAN MATEO
Report Link:	https://geotracker.waterboards.ca.gov/profile_report?global_id=T10000009427
Cleanup Status Detail:	COMPLETED - CASE CLOSED AS OF 10/19/2017
Project Status:	
Cleanup History Link:	https://geotracker.waterboards.ca.gov/profile_report_include?global_id=T10000009427&tabname=regulatoryhistory
Potential COC:	DIESEL, HEATING OIL / FUEL OIL
Potential Media of Concern:	AQUIFER USED FOR DRINKING WATER SUPPLY, SOIL
File Location:	
User Defined Beneficial Use:	
Designated Beneficial Use:	MUN, AGR, IND, PROC
DWR GW Sub Basin:	Westside (2-035)
Calwater Watershed Name:	South Bay - San Mateo Bayside (204.40)
Post Closure Site Management:	NOTIFY PRIOR TO CHANGE IN LAND USE NOTIFY PRIOR TO DEVELOPMENT
Future Land Use:	
Cleanup Oversight Agencies:	SAN MATEO COUNTY LOP (LEAD) - CASE #: 550225 CASE MANAGER: JACOB MADDEN SAN FRANCISCO BAY RWQCB (REGION 2)
CUF Claim No:	20357
CUF Priority Assig:	B
CUF Amount Paid:	$47,617
WDR Place Type:	
WDR File No:	
WDR Order No:	
Project Oversight Agencies:	
Facility Type:	
Composting Method:	
Grndwtr Monitoring Frequency:	
Designated Beneficial Use Desc:	Municipal and Domestic Supply, Agricultural Supply, Industrial Service Supply, Industrial Process Supply
Site History:	

No site history available

GeoTracker Search - Cleanup Status History (as of October 16, 2023)

Status:	Completed - Case Closed
Date :	10/19/2017
Status:	Open - Site Assessment
Date :	9/29/2016
Status:	Open - Case Begin Date
Date :	9/19/2016

GeoTracker Search - Regulatory Activities (as of October 16, 2023)

Action Type:	Other Regulatory Actions
Action:	Closure/No Further Action Letter - #20171019
Action Date:	10/19/2017
Received Issue Date:	10/19/2017
Doc Link:	https://geotracker.waterboards.ca.gov/view_documents?global_id=T10000009427&enforcement_id=6339691&temptable=ENFORCEMENT
Title Description Comments:	

Action Type:	Notices
Action:	Letter - Notice - #20171019
Action Date:	10/19/2017
Received Issue Date:	10/19/2017
Doc Link:	https://geotracker.waterboards.ca.gov/view_documents?global_id=T10000009427&enforcement_id=6339728&temptable=ENFORCEMENT

Title Description Comments:

Building department notice

Action Type: Notices
Action: Notification - Preclosure
Action Date: 8/10/2017
Received Issue Date: 8/10/2017
Doc Link: https://geotracker.waterboards.ca.gov/view_documents?global_id=T10000009427&enforcement_id=6329535&temptable=ENFORCEMENT
Title Description Comments:

60 day notice of proposed closure

Action Type: Other Regulatory Actions
Action: Technical Correspondence / Assistance / Other
Action Date: 8/7/2017
Received Issue Date: 8/7/2017
Doc Link: https://geotracker.waterboards.ca.gov/view_documents?global_id=T10000009427&enforcement_id=6534750&temptable=ENFORCEMENT
Title Description Comments:

Closure Checklist

Action Type: Other Regulatory Actions
Action: Technical Correspondence / Assistance / Other
Action Date: 8/2/2017
Received Issue Date: 8/2/2017
Doc Link: https://geotracker.waterboards.ca.gov/view_documents?global_id=T10000009427&enforcement_id=6534751&temptable=ENFORCEMENT
Title Description Comments:

Case Closure Memorandum

Action Type: Response Requested - Reports
Action: Preliminary Site Assessment Report - Regulator Responded
Action Date: 7/7/2017
Received Issue Date: 7/18/2017
Doc Link: https://geotracker.waterboards.ca.gov/view_documents_all?global_id=T10000009427&doc_id=5915113
Title Description Comments:

Action Type: Other Regulatory Actions
Action: Clean Up Fund - Letter to RP
Action Date: 5/10/2017
Received Issue Date: 5/10/2017
Doc Link:
Title Description Comments:

Fund acceptance letter

Action Type: Response Requested - Workplans
Action: Preliminary Site Assessment Workplan - Regulator Responded
Action Date: 3/31/2017
Received Issue Date: 2/27/2017
Doc Link: https://geotracker.waterboards.ca.gov/view_documents_all?global_id=T10000009427&doc_id=5907417
Title Description Comments:

Action Type: Other Regulatory Actions
Action: Staff Letter - #20170316
Action Date: 3/16/2017
Received Issue Date: 3/16/2017
Doc Link: https://geotracker.waterboards.ca.gov/view_documents?global_id=T10000009427&enforcement_id=6314451&temptable=ENFORCEMENT
Title Description Comments:

WP approval with conditions

Action Type: Response Requested - Reports
Action: Tank Removal Report / UST Sampling Report
Action Date: 2/27/2017
Received Issue Date: 2/27/2017
Doc Link: https://geotracker.waterboards.ca.gov/view_documents_all?global_id=T10000009427&doc_id=5914769
Title Description Comments:

Underground Storage Tanks - Removal & Closure In Place Report

Action Type: Other Regulatory Actions
Action: Staff Letter - #20161216
Action Date: 12/16/2016
Received Issue Date: 12/16/2016
Doc Link: https://geotracker.waterboards.ca.gov/view_documents?global_id=T10000009427&enforcement_id=6306354&temptable=ENFORCEMENT
Title Description Comments:

request for WP

Action Type: Response Requested - Other
Action: Verbal Communication
Action Date: 10/14/2016
Received Issue Date: 10/14/2016
Doc Link:
Title Description Comments:

set up meeting - meeting declined

Action Type: Other Regulatory Actions
Action: Staff Letter - #20160929
Action Date: 9/29/2016
Received Issue Date: 9/29/2016
Doc Link: https://geotracker.waterboards.ca.gov/view_documents?global_id=T10000009427&enforcement_id=6299628&temptable=ENFORCEMENT
Title Description Comments:

open case letter

Action Type: Notices
Action: Notice of Responsibility
Action Date: 9/29/2016
Received Issue Date: 9/29/2016
Doc Link: https://geotracker.waterboards.ca.gov/view_documents?global_id=T10000009427&enforcement_id=6317020&temptable=ENFORCEMENT
Title Description Comments:

Action Type: Response Requested - Other
Action: Other Report / Document
Action Date: 9/19/2016
Received Issue Date: 9/19/2016
Doc Link: https://geotracker.waterboards.ca.gov/view_documents_all?global_id=T10000009427&doc_id=6092341
Title Description Comments:

Analytical Report - Laboratory

Action Type: Other Regulatory Actions
Action: Email Correspondence
Action Date: 9/19/2016
Received Issue Date: 9/19/2016
Doc Link: https://geotracker.waterboards.ca.gov/view_documents?global_id=T10000009427&enforcement_id=6534752&temptable=ENFORCEMENT

Title Description Comments:

GPP Internal Email on Removal of Tank and the Determination for the Closure

Action Type: Leak Action
Action: Leak Reported
Action Date: 9/19/2016
Received Issue Date:
Doc Link:
Title Description Comments:

GeoTracker Search - Site Maps (as of October 16, 2023)

Submitted: 6/16/2017
Submitted By: BRENT WHEELER (AUTH_RP)
Title: TECHNICAL REPORT - PRELIMINARY SITE INVESTIGATION (B8)
Link: https://geotracker.waterboards.ca.gov/esi/uploads/geo_bore/7729666173/T10000009427.PDF

Submitted: 6/16/2017
Submitted By: BRENT WHEELER (AUTH_RP)
Title: TECHNICAL REPORT - PRELIMINARY SITE INVESTIGATION (B2)
Link: https://geotracker.waterboards.ca.gov/esi/uploads/geo_bore/7351553559/T10000009427.PDF

Submitted: 6/16/2017
Submitted By: BRENT WHEELER (AUTH_RP)
Title: TECHNICAL REPORT - PRELIMINARY SITE INVESTIGATION (B3)
Link: https://geotracker.waterboards.ca.gov/esi/uploads/geo_bore/6087213337/T10000009427.PDF

Submitted: 6/16/2017
Submitted By: BRENT WHEELER (AUTH_RP)
Title: TECHNICAL REPORT - PRELIMINARY SITE INVESTIGATION (B4)
Link: https://geotracker.waterboards.ca.gov/esi/uploads/geo_bore/4342744827/T10000009427.PDF

Submitted: 6/16/2017
Submitted By: BRENT WHEELER (AUTH_RP)
Title: TECHNICAL REPORT - PRELIMINARY SITE INVESTIGATION (B5)
Link: https://geotracker.waterboards.ca.gov/esi/uploads/geo_bore/8045000076/T10000009427.PDF

Submitted: 6/16/2017
Submitted By: BRENT WHEELER (AUTH_RP)
Title: TECHNICAL REPORT - PRELIMINARY SITE INVESTIGATION (B6)
Link: https://geotracker.waterboards.ca.gov/esi/uploads/geo_bore/5092666864/T10000009427.PDF

Submitted: 6/16/2017
Submitted By: BRENT WHEELER (AUTH_RP)
Title: TECHNICAL REPORT - PRELIMINARY SITE INVESTIGATION (SG-1)
Link: https://geotracker.waterboards.ca.gov/esi/uploads/geo_bore/3192649543/T10000009427.PDF

Submitted: 6/16/2017
Submitted By: BRENT WHEELER (AUTH_RP)
Title: TECHNICAL REPORT - PRELIMINARY SITE INVESTIGATION (B1)
Link: https://geotracker.waterboards.ca.gov/esi/uploads/geo_bore/6668939411/T10000009427.PDF

Submitted: 6/16/2017
Submitted By: BRENT WHEELER (AUTH_RP)
Title: TECHNICAL REPORT - PRELIMINARY SITE INVESTIGATION (B7)
Link: https://geotracker.waterboards.ca.gov/esi/uploads/geo_bore/6162048578/T10000009427.PDF

Submitted: 6/16/2017
Submitted By: BRENT WHEELER (AUTH_RP)
Title: TECHNICAL REPORT - PRELIMINARY SITE INVESTIGATION (SG-2)
Link: https://geotracker.waterboards.ca.gov/esi/uploads/geo_bore/9959295868/T10000009427.PDF

Submitted: 6/16/2017
Submitted By: BRENT WHEELER (AUTH_RP)
Title: TECHNICAL REPORT - PRELIMINARY SITE INVESTIGATION (SG-3)

Link: https://geotracker.waterboards.ca.gov/esi/uploads/geo_bore/3348518073/T10000009427.PDF

Submitted: 6/15/2017
Submitted By: BRENT WHEELER (AUTH_RP)
Title: GEO_MAP
Link: https://geotracker.waterboards.ca.gov/esi/uploads/geo_map/2662774860/T10000009427.PDF

GeoTracker Search - Documents (as of October 16, 2023)

Document Type: Site Documents **Document Date:** 10/19/2017
Type: LETTER - NOTICE **Submitted:**
Submitted By: JACOB MADDEN (REGULATOR)
Title: BUILDING DEPARTMENT NOTICE
Title Link: https://geotracker.waterboards.ca.gov/view_documents?global_id=T10000009427&enforcement_id=6339728

Document Type: Site Documents **Document Date:** 10/19/2017
Type: CLOSURE/NO FURTHER ACTION LETTER **Submitted:**
Submitted By: JACOB MADDEN (REGULATOR)
Title: CLOSURE/NO FURTHER ACTION LETTER
Title Link: https://geotracker.waterboards.ca.gov/view_documents?global_id=T10000009427&enforcement_id=6339691

Document Type: Site Documents **Document Date:** 8/10/2017
Type: NOTIFICATION - PRECLOSURE **Submitted:**
Submitted By: JACOB MADDEN (REGULATOR)
Title: 60 DAY NOTICE OF PROPOSED CLOSURE
Title Link: https://geotracker.waterboards.ca.gov/view_documents?global_id=T10000009427&enforcement_id=6329535

Document Type: Site Documents **Document Date:** 8/7/2017
Type: TECHNICAL CORRESPONDENCE / ASSISTANCE / OTHER **Submitted:**
Submitted By: ROBERT MALLICK (REGULATOR)
Title: CLOSURE CHECKLIST
Title Link: https://geotracker.waterboards.ca.gov/view_documents?global_id=T10000009427&enforcement_id=6534750

Document Type: Site Documents **Document Date:** 8/2/2017
Type: TECHNICAL CORRESPONDENCE / ASSISTANCE / OTHER **Submitted:**
Submitted By: ROBERT MALLICK (REGULATOR)
Title: CASE CLOSURE MEMORANDUM
Title Link: https://geotracker.waterboards.ca.gov/view_documents?global_id=T10000009427&enforcement_id=6534751

Document Type: Site Documents **Document Date:** 7/14/2017
Type: SITE INVESTIGATION **Submitted:**
Submitted By: BRENT WHEELER (AUTH_RP)
Title: TECHNICAL REPORT - PRELIMINARY SITE INVESTIGATION
Title Link: https://geotracker.waterboards.ca.gov/esi/uploads/geo_report/7183737397/T10000009427.PDF

Document Type: Site Documents **Document Date:** 3/16/2017
Type: STAFF LETTER **Submitted:**
Submitted By: JACOB MADDEN (REGULATOR)
Title: WP APPROVAL WITH CONDITIONS
Title Link: https://geotracker.waterboards.ca.gov/view_documents?global_id=T10000009427&enforcement_id=6314451

Document Type: Site Documents **Document Date:** 2/27/2017
Type: TANK REMOVAL REPORT / UST SAMPLING REPORT **Submitted:**
Submitted By: ROBERT MALLICK (REGULATOR)
Title: UNDERGROUND STORAGE TANKS - REMOVAL & CLOSURE IN PLACE REPORT
Title Link: https://geotracker.waterboards.ca.gov/view_documents?global_id=T10000009427&document_id=5914769

Document Type: Site Documents **Document Date:** 2/14/2017
Type: PRELIMINARY SITE ASSESSMENT WORKPLAN **Submitted:**
Submitted By: BRENT WHEELER (AUTH_RP)
Title: PRELIMINARY SITE INVESTIGATION WORK PLAN
Title Link: https://geotracker.waterboards.ca.gov/esi/uploads/geo_report/6055204927/T10000009427.PDF

Document Type: Site Documents **Document Date:** 12/16/2016

Type: STAFF LETTER **Submitted:**
Submitted By: JACOB MADDEN (REGULATOR)
Title: REQUEST FOR WP
Title Link: https://geotracker.waterboards.ca.gov/view_documents?global_id=T10000009427&enforcement_id=6306354

Document Type: Site Documents **Document Date:** 10/14/2016
Type: TANK REMOVAL REPORT / UST SAMPLING REPORT **Submitted:**
Submitted By: BRENT WHEELER (AUTH_RP)
Title: UNDERGROUND STORAGE TANKS - REMOVAL & CLOSURE IN PLACE REPORT
Title Link: https://geotracker.waterboards.ca.gov/esi/uploads/geo_report/5168982148/T10000009427.PDF

Document Type: Site Documents **Document Date:** 9/29/2016
Type: NOTICE OF RESPONSIBILITY **Submitted:**
Submitted By: JACOB MADDEN (REGULATOR)
Title: NOTICE OF RESPONSIBILITY
Title Link: https://geotracker.waterboards.ca.gov/view_documents?global_id=T10000009427&enforcement_id=6317020

Document Type: Site Documents **Document Date:** 9/29/2016
Type: STAFF LETTER **Submitted:**
Submitted By: JACOB MADDEN (REGULATOR)
Title: OPEN CASE LETTER
Title Link: https://geotracker.waterboards.ca.gov/view_documents?global_id=T10000009427&enforcement_id=6299628

Document Type: Site Documents **Document Date:** 9/19/2016
Type: EMAIL CORRESPONDENCE **Submitted:**
Submitted By: ROBERT MALLICK (REGULATOR)
Title: GPP INTERNAL EMAIL ON REMOVAL OF TANK AND THE DETERMINATION FOR THE CLOSURE
Title Link: https://geotracker.waterboards.ca.gov/view_documents?global_id=T10000009427&enforcement_id=6534752

Document Type: Site Documents **Document Date:** 9/19/2016
Type: OTHER REPORT / DOCUMENT **Submitted:**
Submitted By: ROBERT MALLICK (REGULATOR)
Title: ANALYTICAL REPORT - LABORATORY
Title Link: https://geotracker.waterboards.ca.gov/view_documents?global_id=T10000009427&document_id=6092341

311	1 of1	S	0.23 / 1,237.81	9.46 / -18	BRIXTON AUTO BODY AND PAINT 78 SO LINDEN SOUTH SAN FRANCISCO CA 94080	EMISSIONS

2003 Criteria Data

Facility ID: 12921
Facility SIC Code: 7532
CO: 41
Air Basin: SF
District: BA
COID: SM
DISN: BAY AREA AQMD
CHAPIS:
CERR Code:
TOGT: 1.796
ROGT: 1.59
COT:
NOXT:
SOXT:
PMT:
PM10T:

2003 Toxic Data

Facility ID: 12921
Facility SIC Code: 7532
CO: 41
Air Basin: SF
District: BA
TS:
Health Risk Asmt:
Non-Cancer Chronic Haz Ind:
Non-Cancer Acute Haz Ind:
COID: SM
DISN: BAY AREA AQMD
CHAPIS:
CERR Code:

Map Key	Number of Records	Direction	Distance (mi/ft)	Elev/Diff (ft)	Site	DB

2004 Criteria Data

Facility ID:	12921	***CERR Code:***	
Facility SIC Code:	7532	***TOGT:***	1.796
CO:	41	***ROGT:***	1.598032
Air Basin:	SF	***COT:***	
District:	BA	***NOXT:***	
COID:	SM	***SOXT:***	
DISN:	BAY AREA AQMD	***PMT:***	
CHAPIS:		***PM10T:***	

2004 Toxic Data

Facility ID:	12921	***COID:***	SM
Facility SIC Code:	7532	***DISN:***	BAY AREA AQMD
CO:	41	***CHAPIS:***	
Air Basin:	SF	***CERR Code:***	
District:	BA		
TS:			
Health Risk Asmt:			
Non-Cancer Chronic Haz Ind:			
Non-Cancer Acute Haz Ind:			

2005 Criteria Data

Facility ID:	12921	***CERR Code:***	
Facility SIC Code:	7532	***TOGT:***	1.796
CO:	41	***ROGT:***	1.598032
Air Basin:	SF	***COT:***	
District:	BA	***NOXT:***	
COID:	SM	***SOXT:***	
DISN:	BAY AREA AQMD	***PMT:***	
CHAPIS:		***PM10T:***	

2005 Toxic Data

Facility ID:	12921	***COID:***	SM
Facility SIC Code:	7532	***DISN:***	BAY AREA AQMD
CO:	41	***CHAPIS:***	
Air Basin:	SF	***CERR Code:***	
District:	BA		
TS:			
Health Risk Asmt:			
Non-Cancer Chronic Haz Ind:			
Non-Cancer Acute Haz Ind:			

312	*1 of1*	*SSE*	*0.23 / 1,238.22*	*10.77 / -17*	***UNIVERSAL FLEET SUPPLY INC*** ***1376 LOWRIE*** ***SOUTH SAN FRANCISCO CA*** ***94080***	***CUPA SANMATEO***

Facility ID: FA0011896

Detail(s)

Program Category: HAZARDOUS WASTE PROGRAM
Billing Status: Inactive, non-billable
Program Element: GENERATES & RECYCLES WASTE OIL/SOLVENT

Program Category: BUSINESS PLAN PROGRAM
Billing Status: Inactive, non-billable
Program Element: STORES HAZ MAT <219GAL,1,999LB, 879CF

Map Key	Number of Records	Direction	Distance (mi/ft)	Elev/Diff (ft)	Site	DB
313	1 of1	SW	0.23 / 1,239.99	14.91 / -12	THE MARIER ENGRAVING COMPANY 153 STARLITE SOUTH SAN FRANCISCO CA 94080	CUPA SANMATEO

Facility ID: FA0027289

Detail(s)

Program Category: BUSINESS PLAN PROGRAM
Billing Status: Inactive, non-billable
Program Element: STORES MV FUELS OR WASTE ONLY

Program Category: HAZARDOUS WASTE PROGRAM
Billing Status: Inactive, non-billable
Program Element: GENERATES & RECYCLES WASTE OIL/SOLVENT

Map Key	Number of Records	Direction	Distance (mi/ft)	Elev/Diff (ft)	Site	DB
314	1 of2	SE	0.24 / 1,244.78	9.54 / -18	DIADOTI CONSTRUCTION 1461 SAN MATEO AVE SOUTH SAN FRANCISCO CA	LOP SANMATEO

Case No: 550139
APN: 015115530
Case Type: O- Other Groundwater affected (uses other than drinking water)
Global ID: T0608100828

LUST Status

Status: 9- Case Closed

Map Key	Number of Records	Direction	Distance (mi/ft)	Elev/Diff (ft)	Site	DB
314	2 of2	SE	0.24 / 1,244.78	9.54 / -18	DIADOTI CONSTRUCTION 1461 SAN MATEO SOUTH SAN FRANCISCO CA 94080	LUST

Global ID: T0608100828
Site Facility Type:
Status: Completed - Case Closed
Status Date (DL): 11/10/1998
Cleanup Status:
Case Type (DL): LUST Cleanup Site
RWQCB Region (DL): SAN FRANCISCO BAY RWQCB (REGION 2)
Site Facility Name:
Business Name (DL): DIADOTI CONSTRUCTION
Address: 1461 SAN MATEO
City: SOUTH SAN FRANCISCO
State: CA
Zip: 94080
County: SAN MATEO

Census Tract: 6081602300
Census Tract (SRCH): 6081602300
Oil Field (SRCH):
Oil Field Oper (SRCH):
Latitude:
Longitude:

GeoTracker Sites Data Download - Site Details

CUF Case: NO
Lead Agency: SAN MATEO COUNTY LOP
Case Worker: JM
Local Agency: SAN MATEO COUNTY LOP
RB Case No: 41-0891
Local Case No: 550139
File Location: Local Agency Warehouse
Potential COC: Gasoline
Potential Media of Concern: Other Groundwater (uses other than drinking water)
Begin Date: 8/13/1986

How Discovered:	Other Means
How Discovered Description:	
Stop Method:	Other Means
Stop Description:	
Calwater Watershed Name:	South Bay - San Mateo Bayside (204.40)
DWR GW Subbasin Name:	Westside (2-035)
Disadvantaged Community:	
CalEnvScreen Score:	
Coordinate Source:	Google Geocode
Discharge Cause:	
Discharge Source:	
EPA Region:	9
Leak Reported Dt:	1986-08-13 00:00:00
Military DoD Site:	No
No Further Action Dt:	1998-11-10 00:00:00
Qty Rlsd Gallons:	0
Facility Project Sub Type:	
Calenviroscreen 3 Score:	71-75%
Calenviroscreen 4 Score:	80-85%
Site History:	

GeoTracker Sites Data Download - Regulatory Contacts

Contact Type:	Local Agency Caseworker - Primary Caseworker
Contact Name:	JACOB MADDEN
Organization Name:	SAN MATEO COUNTY LOP
Address:	2000 ALAMEDA DE LAS PULGAS, Suite 100
City:	SAN MATEO
Email:	jmadden@smcgov.org
Phone No:	6503995959

Contact Type:	Regional Board Caseworker
Contact Name:	Regional Water Board
Organization Name:	SAN FRANCISCO BAY RWQCB (REGION 2)
Address:	1515 CLAY ST SUITE 1400
City:	OAKLAND
Email:	
Phone No:	

Contact Type:	Regional Board Caseworker
Contact Name:	UUU
Organization Name:	SAN FRANCISCO BAY RWQCB (REGION 2)
Address:	1515 CLAY ST SUITE 1400
City:	OAKLAND
Email:	
Phone No:	

GeoTracker Sites Data Download - Status History

Status:	Completed - Case Closed
Status Date:	11/10/1998

Status:	Open - Case Begin Date
Status Date:	8/13/1986

GeoTracker Search - Regulatory Profile (as of October 16, 2023)

Site Facility Name:	DIADOTI CONSTRUCTION
Site Facility Type:	LUST CLEANUP SITE
Cleanup Status:	COMPLETED - CASE CLOSED
Address:	1461 SAN MATEO
City:	SOUTH SAN FRANCISCO
Zip:	94080
County:	SAN MATEO
Report Link:	https://geotracker.waterboards.ca.gov/profile_report?global_id=T0608100828

Cleanup Status Detail:	COMPLETED - CASE CLOSED AS OF 11/10/1998
Project Status:	
Cleanup History Link:	https://geotracker.waterboards.ca.gov/profile_report_include?global_id=T0608100828&tabname=regulatoryhistory
Potential COC:	GASOLINE
Potential Media of Concern:	OTHER GROUNDWATER (USES OTHER THAN DRINKING WATER)
File Location:	LOCAL AGENCY WAREHOUSE
User Defined Beneficial Use:	
Designated Beneficial Use:	MUN, AGR, IND, PROC
DWR GW Sub Basin:	Westside (2-035)
Calwater Watershed Name:	South Bay - San Mateo Bayside (204.40)
Post Closure Site Management:	
Future Land Use:	
Cleanup Oversight Agencies:	SAN MATEO COUNTY LOP (LEAD) - CASE #: 550139 CASE MANAGER: JACOB MADDEN SAN FRANCISCO BAY RWQCB (REGION 2) - CASE #: 41-0891 CASE MANAGER: Regional Water Board CASE MANAGER: UUU
CUF Claim No:	
CUF Priority Assig:	
CUF Amount Paid:	
WDR Place Type:	
WDR File No:	
WDR Order No:	
Project Oversight Agencies:	
Facility Type:	
Composting Method:	
Grndwtr Monitoring Frequency:	
Designated Beneficial Use Desc:	Municipal and Domestic Supply, Agricultural Supply, Industrial Service Supply, Industrial Process Supply
Site History:	

No site history available

GeoTracker Search - Cleanup Status History (as of October 16, 2023)

Status:	Completed - Case Closed
Date :	11/10/1998
Status:	Open - Case Begin Date
Date :	8/13/1986

GeoTracker Search - Regulatory Activities (as of October 16, 2023)

Action Type:	Other Regulatory Actions
Action:	Technical Correspondence / Assistance / Other
Action Date:	11/1/2006
Received Issue Date:	11/1/2006
Doc Link:	https://geotracker.waterboards.ca.gov/view_documents?global_id=T0608100828&enforcement_id=6519114&temptable=ENFORCEMENT
Title Description Comments:	

Administrative, Correspondences, Notes, and Permits Prior to 2006

Action Type:	Response Requested - Other
Action:	Other Report / Document
Action Date:	9/18/1998
Received Issue Date:	9/18/1998
Doc Link:	https://geotracker.waterboards.ca.gov/view_documents_all?global_id=T0608100828&doc_id=6085839
Title Description Comments:	

Historical Reports Prior to 2006

Action Type:	Notices
Action:	Notice of Responsibility - #1

Map Key	Number of Records	Direction	Distance (mi/ft)	Elev/Diff (ft)	Site	DB

Action Date: 9/28/1994
Received Issue Date: 9/28/1994
Doc Link:
Title Description Comments:

Action Type: Leak Action
Action: Leak Reported
Action Date: 8/13/1986
Received Issue Date:
Doc Link:
Title Description Comments:

GeoTracker Search - Documents (as of October 16, 2023)

Document Type: Site Documents
Document Date: 11/1/2006
Type: TECHNICAL CORRESPONDENCE / ASSISTANCE / OTHER
Submitted:
Submitted By: ROBERT MALLICK (REGULATOR)
Title: ADMINISTRATIVE, CORRESPONDENCES, NOTES, AND PERMITS PRIOR TO 2006
Title Link: https://geotracker.waterboards.ca.gov/view_documents?global_id=T0608100828&enforcement_id=6519114

Document Type: Site Documents
Document Date: 9/18/1998
Type: OTHER REPORT / DOCUMENT
Submitted:
Submitted By: ROBERT MALLICK (REGULATOR)
Title: HISTORICAL REPORTS PRIOR TO 2006
Title Link: https://geotracker.waterboards.ca.gov/view_documents?global_id=T0608100828&document_id=6085839

315	1 of2	NE	0.24 / 1,245.01	34.20 / 7	ACUPUNCTURE & HEALING CENTER 311 LINDEN SOUTH SAN FRANCISCO CA 94080	CUPA SANMATEO

Facility ID: FA0056595

Detail(s)

Program Category: MEDICAL WASTE
Billing Status: Temporarily inactive, non-billable
Program Element: TIER 1 SQG REGISTRATION

315	2 of2	NE	0.24 / 1,245.01	34.20 / 7	ACUPUNCTURE & HEALING CENTER 311 LINDEN SOUTH SAN FRANCISCO CA 94080	MED WST SANMATEO

Facility ID: FA0056595
Record ID:

Details

Record ID: PR0077908
Curr Insp:
Status:
Strt No:
PE: 4516
Strt Addr:
Billing Code: 03
Program Element: TIER 1 SQG REGISTRATION

316	1 of2	SSE	0.24 / 1,249.37	9.98 / -17	SAN FRANCISCO WINDOW & DOOR COMPANY INC 1377 LOWRIE AVENUE SOUTH SAN FRANCISCO CA	EMISSIONS

2014 Criteria Data

Facility ID:	22323	***CERR Code:***	
Facility SIC Code:	2431	***TOGT:***	.136406578
CO:	41	***ROGT:***	
Air Basin:	SF	***COT:***	
District:	BA	***NOXT:***	
COID:	SM	***SOXT:***	
DISN:	BAY AREA AQMD	***PMT:***	
CHAPIS:		***PM10T:***	

2014 Toxic Data

Facility ID:	22323	***COID:***	SM
Facility SIC Code:	2431	***DISN:***	BAY AREA AQMD
CO:	41	***CHAPIS:***	
Air Basin:	SF	***CERR Code:***	
District:	BA		
TS:			
Health Risk Asmt:			
Non-Cancer Chronic Haz Ind:			
Non-Cancer Acute Haz Ind:			

2015 Criteria Data

Facility ID:	22323	***CERR Code:***	
Facility SIC Code:	2431	***TOGT:***	.1364066
CO:	41	***ROGT:***	.1364066
Air Basin:	SF	***COT:***	
District:	BA	***NOXT:***	
COID:	SM	***SOXT:***	
DISN:	BAY AREA AQMD	***PMT:***	
CHAPIS:		***PM10T:***	

2015 Toxic Data

Facility ID:	22323	***COID:***	SM
Facility SIC Code:	2431	***DISN:***	BAY AREA AQMD
CO:	41	***CHAPIS:***	
Air Basin:	SF	***CERR Code:***	
District:	BA		
TS:			
Health Risk Asmt:			
Non-Cancer Chronic Haz Ind:			
Non-Cancer Acute Haz Ind:			

2016 Criteria Data

Facility ID:	22323	***CERR CODE:***	
Facility SIC Code:	2431	***TOGT:***	.136406578
CO:	41	***ROGT:***	.132041567504
Air Basin:	SF	***COT:***	
District:	BA	***NOXT:***	
COID:	SM	***SOXT:***	
DISN:	BAY AREA AQMD	***PMT:***	
CHAPIS:		***PM10T:***	

2016 Toxic Data

Facility ID:	22323	***TS:***	
Facility SIC Code:	2431	***HRA:***	
CERR CODE:		***CH Index:***	
COID:	SM	***AH Index:***	
CO:	41	***Air Basin:***	SF
DISN:	BAY AREA AQMD	***District:***	BA
CHAPIS:			

2017 Criteria Data

Facility ID:	22323	***CERR Code:***	
Facility SIC Code:	2431	***TOGT:***	.136406578
CO:	41	***ROGT:***	.132041567504
Air Basin:	SF	***COT:***	
District:	BA	***NOXT:***	
COID:	SM	***SOXT:***	
DISN:	BAY AREA AQMD	***PMT:***	
CHAPIS:		***PM10T:***	

2017 Toxic Data

Facility ID:	22323	***COID:***	SM
Facility SIC Code:	2431	***DISN:***	BAY AREA AQMD
CO:	41	***CHAPIS:***	
Air Basin:	SF	***CERR Code:***	
District:	BA		
TS:			
Health Risk Asmt:			
Non-Cancer Chronic Haz Ind:			
Non-Cancer Acute Haz Ind:			

2018 Criteria Data

Facility ID:	22323	***CERR Code:***	
Facility SIC Code:	2431	***TOGT:***	.136497092
CO:	41	***ROGT:***	.132129185056
Air Basin:	SF	***COT:***	
District:	BA	***NOXT:***	
COID:	SM	***SOXT:***	
DISN:	BAY AREA AQMD	***PMT:***	
CHAPIS:		***PM10T:***	

2018 Toxic Data

Facility ID:	22323	***COID:***	SM
Facility SIC Code:	2431	***DISN:***	BAY AREA AQMD
CO:	41	***CHAPIS:***	
Air Basin:	SF	***CERR Code:***	
District:	BA		
TS:			
Health Risk Asmt:			
Non-Cancer Chronic Haz Ind:			
Non-Cancer Acute Haz Ind:			

2019 Criteria Data

CO:	41	***CHAPIS:***	
Air Basin:	SF	***CERR Code:***	
Facility ID:	22323	***ROGT:***	.132129185056
District:	BA	***COT:***	
Facility SIC Code:	2431	***NOXT:***	
CO ID:	SM	***SOXT:***	

Map Key	Number of Records	Direction	Distance (mi/ft)	Elev/Diff (ft)	Site	DB

DISN: BAY AREA AQMD
PM10T:
TOGT: .136497092
PMT:

2019 Toxic Data

CO:	41	**DISN:**	BAY AREA AQMD
Air Basin:	SF	**CHAPIS:**	
Faccility ID:	22323	**CERR Code:**	
District:	BA	**TS:**	
Facility SIC Code:	2431	**Health Risk Asmt:**	
COID:	SM		
Non-Cancer Chronic Haz Ind:			
Non-Cancer Acute Haz Ind:			

316	2 of2	SSE	0.24 / 1,249.37	9.98 / -17	SAN FRANCISCO WINDOW & DOOR CO 1377 LOWRIE AVENUE SOUTH SAN FRANCISCO CA 94080	EMISSIONS

2013 Criteria Data

Facility ID:	22323	**CERR Code:**	
Facility SIC Code:	2499	**TOGT:**	.136
CO:	41	**ROGT:**	.1343544
Air Basin:	SF	**COT:**	
District:	BA	**NOXT:**	
COID:	SM	**SOXT:**	
DISN:	BAY AREA AQMD	**PMT:**	
CHAPIS:		**PM10T:**	

2013 Toxic Data

Facility ID:	22323	**COID:**	SM
Facility SIC Code:	2499	**DISN:**	BAY AREA AQMD
CO:	41	**CHAPIS:**	
Air Basin:	SF	**CERR Code:**	
District:	BA		
TS:			
Health Risk Asmt:			
Non-Cancer Chronic Haz Ind:			
Non-Cancer Acute Haz Ind:			

317	1 of3	SW	0.24 / 1,263.86	13.94 / -13	YOUR LOCATION LUBRICATION 132 STARLITE SOUTH SAN FRANCISCO CA 94080	CUPA SANMATEO

Facility ID: FA0060056

Detail(s)

Program Category: HAZARDOUS WASTE PROGRAM
Billing Status: Active, billable
Program Element: GENERATES & RECYCLES WASTE OIL/SOLVENT

Program Category: BUSINESS PLAN PROGRAM
Billing Status: Active, billable
Program Element: STORES HAZ MAT <1,199GAL,9,999LB,4,799CF

Map Key	Number of Records	Direction	Distance (mi/ft)	Elev/Diff (ft)	Site	DB

Program Category: ABOVE GROUND PETROLEUM STORAGE (AST)
Billing Status: Active, billable
Program Element: TIER I: TANK STOR CAP =>1,320 & <5,000 GAL

Map Key	Number of Records	Direction	Distance (mi/ft)	Elev/Diff (ft)	Site	DB
317	2 of3	SW	0.24 / 1,263.86	13.94 / -13	YOUR LOCATION LUBRICATION 132 STARLITE ST SOUTH SAN FRANCISCO CA 94080	DELISTED CTNK

Site ID: 378160
County:
Tank Type:
Original Source: CTNK
Record Date: 09-FEB-2021
Latitude: 37.649826
Longitude: -122.416977

Map Key	Number of Records	Direction	Distance (mi/ft)	Elev/Diff (ft)	Site	DB
317	3 of3	SW	0.24 / 1,263.86	13.94 / -13	GET SPIFFY INC 132 STARLITE ST SOUTH SAN FRANCISCO CA 94080	CERS TANK

Site ID: 595753
Latitude: 37.649826
Longitude: -122.416977

Regulated Programs

EI ID: 10883179
EI Description: Aboveground Petroleum Storage

EI ID: 10883179
EI Description: Chemical Storage Facilities

EI ID: 10883179
EI Description: Hazardous Waste Generator

Violations

Violation Date: 10/04/2021
Violation Source: CERS
Violation Program: HMRRP
Violation Division: San Mateo County Environmental Health
Citation: HSC 6.95 25505(a)(4) - California Health and Safety Code, Chapter 6.95, Section(s) 25505(a)(4)
Violation Notes:

Returned to compliance on 06/02/2022. OBSERVATION: No recorded training was available on site through Celesting indicated that an LMS was in use for training. REQUIRED ACTION: Submit the completed record showing all employees have been trained on the HMBP by the comply by date.

Violation Description:

Failure to provide initial and annual training to all employees in safety procedures in the event of a release or threatened release of a hazardous material or failure to document and maintain training records for a minimum of three years.

Violations

Violation Date: 10/04/2021
Violation Source: CERS
Violation Program: HW
Violation Division: San Mateo County Environmental Health
Citation: 22 CCR 15 66265.195(c) - California Code of Regulations, Title 22, Chapter 15, Section(s) 66265.195(c)
Violation Notes:

Returned to compliance on 07/25/2022.

Violation Description:

Failure to conduct and document inspections of hazardous waste tank systems each operating day and retain records of those inspections at the facility.

Violations

Violation Date: 10/04/2021 ***Violation Source:*** CERS
Violation Program: HW ***Violation Division:*** San Mateo County Environmental Health
Citation: 22 CCR 15 66265.192(h) - California Code of Regulations, Title 22, Chapter 15, Section(s) 66265.192(h)
Violation Notes:

OBSERVATION: No tank assessment was able to be located during the inspection. REQUIRED ACTION: Complete tank assessment and submit a copy to Env. Health by the comply by date.

Violation Description:

Failure of generator to obtain assessment or reassessment every five (5) years or the remaining service life of the tank system, as stated in the engineer's assessment, whichever is less. This assessment applies to onground or aboveground tank systems containing only non-RCRA hazardous wastes generated onsite, or for a small quantity generator onground or aboveground tank systems containing RCRA hazardous wastes generated onsite.

Violations

Violation Date: 10/07/2021 ***Violation Source:*** CERS
Violation Program: APSA ***Violation Division:*** San Mateo County Environmental Health
Citation: HSC 6.67 25270.4.5(a) - California Health and Safety Code, Chapter 6.67, Section(s) 25270.4.5(a)
Violation Notes:

OBSERVATION: No former or current SPCC plan appears to be implemented. Once complete, implement all provisions including: - Confirm all petroleum storage containers/tanks have adequate secondary containment. - Documented training - Monthly inspections / integrity testing. - Equipment for overfill prevention and leak detection is adequate and inspected.

Violation Description:

Failure to implement the SPCC Plan.

Violations

Violation Date: 10/04/2021 ***Violation Source:*** CERS
Violation Program: HMRRP ***Violation Division:*** San Mateo County Environmental Health
Citation: HSC 6.95 25505.1 - California Health and Safety Code, Chapter 6.95, Section(s) 25505.1
Violation Notes:

Returned to compliance on 10/11/2021. OBSERVATION: No property owner notification completed or record on site. REQUIRED ACTION: Once HMBP plan is submitted, complete the property owner notification and submit a copy to Env. Health. Complete this by the comply by date. Note: Template provided during the inspection.

Violation Description:

Failure to notify property owner in writing that the business is subject to the business plan program and has complied with its provisions.

Violations

Violation Date: 12/15/2022 ***Violation Source:*** CERS
Violation Program: HW ***Violation Division:*** San Mateo County Environmental Health
Citation: 22 CCR 12 66262.34(f) - California Code of Regulations, Title 22, Chapter 12, Section(s) 66262.34(f)
Violation Notes:

Returned to compliance on 04/07/2023. OBSERVATION: Both 550 gallon used oil tanks were not labeled with the words "hazardous waste". They are located in the waste tank and drum storage room or main shop area. Standard hazardous waste labels were located near the tanks, but not on them. REQUIRED ACTION: Provide a label noted above on each tank and submit evidence of correction (a picture) by the comply by date.

Violation Description:

Failure to label stationary hazardous waste tanks as "hazardous waste" and mark with an accumulation start date.

Violations

Violation Date: 10/04/2021 ***Violation Source:*** CERS
Violation Program: APSA ***Violation Division:*** San Mateo County Environmental Health
Citation: HSC 6.67 25270.6(a)(1), 25270.6(a)(2) - California Health and Safety Code, Chapter 6.67, Section(s) 25270.6(a)(1), 25270.6(a)(2)
Violation Notes:

Returned to compliance on 10/09/2021. OBSERVATION: No HMPB or tank statement yet submitted. REQUIRED ACTION: Submit the HMBP / tank statement by the comply by date.

Violation Description:

Failure to submit a tank facility statement on or before January 1 annually unless a current Business Plan has been submitted.

Violations

Violation Date: 12/15/2022 ***Violation Source:*** CERS
Violation Program: HW ***Violation Division:*** San Mateo County Environmental Health
Citation: 22 CCR 12 66262.34(f) - California Code of Regulations, Title 22, Chapter 12, Section(s) 66262.34(f)
Violation Notes:

Returned to compliance on 04/07/2023. OBSERVATION: The following containers were not labeled with a hazardous waste label. - Used oil filters 55 gallon drum (metal) CORRECTED ON SITE. - Used oil filters 55 gallon drum (paper) CORRECTED ON SITE. - 55 gallon steel drum used oil next to filter crusher. All items were located in the waste tank and drum storage room or main shop area. REQUIRED ACTION: Provide a label on the drum next to the filter crusher and submit evidence of correction (a picture) by the comply by date.

Violation Description:

Failure to properly label hazardous waste accumulation containers and portable tanks with the following requirements: "Hazardous Waste", name and address of the generator, physical and chemical characteristics of the Hazardous Waste, and starting accumulation date.

Violations

Violation Date: 12/15/2022 ***Violation Source:*** CERS
Violation Program: HW ***Violation Division:*** San Mateo County Environmental Health
Citation: 22 CCR 15 66265.173 - California Code of Regulations, Title 22, Chapter 15, Section(s) 66265.173
Violation Notes:

Returned to compliance on 12/15/2022. OBSERVATION: Used oil filter drums were closed during the inspection. CORRECTED ON SITE.

Violation Description:

Failure to meet the following container management requirements:
(a) A container holding hazardous waste must always be closed during storage, except when it is necessary to add or remove waste.
(b) A container holding hazardous waste must not be opened, handled, or stored in a manner which may rupture the container or cause it to leak.

Violations

Violation Date: 12/15/2022 ***Violation Source:*** CERS
Violation Program: HW ***Violation Division:*** San Mateo County Environmental Health
Citation: 22 CCR 15 66265.195(c) - California Code of Regulations, Title 22, Chapter 15, Section(s) 66265.195(c)
Violation Notes:

Returned to compliance on 04/13/2023. OBSERVATION: Daily inspection log indicates that daily tank inspections were last conducted 11/17/22. REQUIRED ACTION: Immediately re-implement daily inspections and corrective actions. Submit evidence of completion (Dec-Jan inspection record) to Env. Health by the comply by date.

Violation Description:

Failure to conduct and document inspections of hazardous waste tank systems each operating day and retain records of those inspections at the facility.

Violations

Violation Date: 12/15/2022 ***Violation Source:*** CERS
Violation Program: HW ***Violation Division:*** San Mateo County Environmental Health
Citation: 22 CCR 15 66265.16 - California Code of Regulations, Title 22, Chapter 15, Section(s) 66265.16
Violation Notes:

Returned to compliance on 04/18/2023. OBSERVATION: Personnel state training is conducted for all new hires. No record was provided during the inspection. LMS was not accessible by Cesar. REQUIRED ACTION: Submit evidence of completion (a copy of the record for all employees who handle/manage hazardous waste) by the comply by date. Include the training certificate or roster. Include the job title and job description. Include the training plan describing the scope and frequency of training (ex. initially and annually) with this submission.

Violation Description:

Failure to provide employees with hazardous waste training program of class room instructions or on-the-job training within the first six months after the date of their employment or assignment to a facility, or to a new position at a facility and annually thereafter. Training records on current personnel shall be kept until closure of the facility and for former employees the record shall be kept for at least three years from the date the employee last worked at the facility. The records shall include the following: the job title for each position at the facility related to hazardous waste management, and the name of the employee filling each job; a written job description for each position, duties of facility personnel assigned to each position, and a written description of the type and amount of both introductory and continuing training that will be given to each person filling a position.

Violations

Violation Date: 12/15/2022 ***Violation Source:*** CERS
Violation Program: HW ***Violation Division:*** San Mateo County Environmental Health
Citation: 22 CCR 15 66265.53 - California Code of Regulations, Title 22, Chapter 15, Section(s) 66265.53
Violation Notes:

Returned to compliance on 12/15/2022. OBSERVATION: A copy of the contingency plan was not immediately available on site, however, it was electronically accessed and saved on site during the inspection. Recommend keeping a printed copy available to staff on site. CORRECTED ON SITE.

Violation Description:

Failure to maintain a copy of the contingency plan and all its revisions at the facility and to submit a copy to all local police departments, fire departments, hospitals, and State and local emergency response teams that may be called upon to provide emergency services.

Violations

Violation Date: 12/15/2022 ***Violation Source:*** CERS
Violation Program: HW ***Violation Division:*** San Mateo County Environmental Health
Citation: 22 CCR 12 66262.40(a) - California Code of Regulations, Title 22, Chapter 12, Section(s) 66262.40(a)
Violation Notes:

Returned to compliance on 12/15/2022. Signed copy of the uniform manifest from 5/18/22 was located in HWTS during the inspection and a copy saved by Cesar Guzman. Corrected on site.

Violation Description:

Failure to keep a copy of each properly signed manifest for at least three years from the date the waste was accepted by the initial transporter. The manifest signed at the time the waste was accepted for transport shall be kept until receiving a signed copy from the designated facility which received the waste.

Violations

Violation Date: 10/04/2021 ***Violation Source:*** CERS
Violation Program: HMRRP ***Violation Division:*** San Mateo County Environmental Health
Citation: HSC 6.95 25508(a)(1) - California Health and Safety Code, Chapter 6.95, Section(s) 25508(a)(1)
Violation Notes:

Returned to compliance on 06/02/2022. OBSERVATION: HMBP has not been submitted under the new operator/name. REQUIRED ACTION: Submit HMBP immediately and by the comply by date. Facility made an account on CERS and began paperwork during the inspection.

Violation Description:

Failure to complete and electronically submit a business plan when storing/handling a hazardous material at or above reportable quantities.

Violations

Violation Date: 12/15/2022 ***Violation Source:*** CERS
Violation Program: HW ***Violation Division:*** San Mateo County Environmental Health
Citation: HSC 6.5 25160.2 - California Health and Safety Code, Chapter 6.5, Section(s) 25160.2
Violation Notes:

Returned to compliance on 04/11/2023. OBSERVATION: Not all manifests were available on site during the inspection. Cesar was not aware of the requirement to save a copy of the manifest record. The following records were not found on site: 6/21/2022 221 1150 G 7/2/2022 221 950 G 7/9/2022 221 650 G 7/11/2022 352 260 P 7/27/2022 221 745 G 8/3/2022 221 400 G 8/12/2022 352 130 P 9/1/2022 221 550 G 9/12/2022 221 575 G 9/26/2022 221 555 G October manifests after 10/11/22 not found. REQUIRED ACTION: Locate and submit a copy of the manifests listed above to Env. Health by the comply by date. Note: Review all waste records generated over the last 3 years and request a copy from the hauler if not already filed on site.

Violation Description:

Failure of a generator of hazardous waste that meets the conditions to be transported on a consolidated manifest to comply with one or more of the required consolidated manifesting procedures and retain copies of receipts for three years.

Violations

Violation Date: 12/15/2022 ***Violation Source:*** CERS
Violation Program: HW ***Violation Division:*** San Mateo County Environmental Health
Citation: 22 CCR 15 66265.33 - California Code of Regulations, Title 22, Chapter 15, Section(s) 66265.33
Violation Notes:

Returned to compliance on 04/13/2023. OBSERVATION: 1. The eyewash station does not appear to be inspected or to have had the water changed. 2. Fire extinguishers purchased in 2016 do not appear to have had an annual certification. REQUIRED ACTION: Conduct regular inspections of emergency equipment (ex. using the weekly inspection log posted at the office door) and submit evidence of completion for the two items above by the comply by date.

Violation Description:

Failure to test and maintain as necessary all facility communications or alarm systems, fire protection equipment, spill control equipment, and decontamination equipment to assure its proper operation in time of emergency.

Violations

Violation Date: 12/15/2022 ***Violation Source:*** CERS
Violation Program: HW ***Violation Division:*** San Mateo County Environmental Health
Citation: 22 CCR 12 66262.12 - California Code of Regulations, Title 22, Chapter 12, Section(s) 66262.12
Violation Notes:

Returned to compliance on 01/12/2023. OBSERVATION: EPA ID number is inactive. (Profile: https://hwts.dtsc.ca.gov/facility/CAL000454186). Inactive date 6/30/22. No active EPA ID numbers found for this site. REQUIRED ACTION: Contact DTSC and either/both submit DTSC form 1358 to DTSC and/or complete the verification questionnaire to reactivate the EPA ID number. Submit this immediately to keep the ID number active which allows waste to be picked up from the facility. Submit evidence of correction and completion to Env. Health by the comply by date.

Violation Description:

Failure to obtain an Identification Number prior to treating, storing, disposing of, transporting or offering for transportation any hazardous waste.

Violations

Violation Date: 10/04/2021 ***Violation Source:*** CERS
Violation Program: HW ***Violation Division:*** San Mateo County Environmental Health
Citation: 22 CCR 15 66265.173 - California Code of Regulations, Title 22, Chapter 15, Section(s) 66265.173
Violation Notes:

Returned to compliance on 06/01/2022. OBSERVATIONS: Several of the hazardous waste oil filters drums were open during the inspection. REQUIRED ACTION: Provide lids for the drums. Keep them closed when not actively filling them. Submit evidence of completion to Env. Health by the comply by date.

Violation Description:

Failure to meet the following container management requirements:
(a) A container holding hazardous waste must always be closed during storage, except when it is necessary to add or remove waste.
(b) A container holding hazardous waste must not be opened, handled, or stored in a manner which may rupture the container or cause it to leak.

Violations

Violation Date: 10/04/2021 ***Violation Source:*** CERS
Violation Program: APSA ***Violation Division:*** San Mateo County Environmental Health
Citation: HSC 6.67 25270.4.5(a) - California Health and Safety Code, Chapter 6.67, Section(s) 25270.4.5(a)
Violation Notes:

Returned to compliance on 06/02/2022. OBSERVATION: SPCC plan was not available for review during the inspection and current operators are not familiar with a plan from the previous operator. REQUIRED ACTION: Locate the previous plan or recreate the SPCC. Once complete provide a copy to Env. Health or notify Env. Health to return for review. Complete this within 30 days and submit a response to Env. Health.

Violation Description:

Failure to prepare a Spill Prevention, Control, and Countermeasures (SPCC) Plan.

Violations

Violation Date: 12/15/2022 ***Violation Source:*** CERS
Violation Program: HW ***Violation Division:*** San Mateo County Environmental Health
Citation: 22 CCR 15 66265.194 - California Code of Regulations, Title 22, Chapter 15, Section(s) 66265.194
Violation Notes:

Returned to compliance on 04/18/2023. OBSERVATION: Overfills into the secondary containment or open top structure around the tank are observed. Tanks appear to be equipped with an inches gage, but no indication of the maximum fill level is available or noted on the tank. One waste tank has an inoperable overfill alarm on top of the tank. Tank is not properly closed at the opening port. REQUIRED ACTION: Install or implement equipment or an adequate procedure to prevent overfills. Submit evidence of correction to Env. Health by the comply by date. Provide documentation if a procedure is implemented. Prior to installing equipment, provide a notification to Env. Health of the equipment intended to be installed, for review. Close open tanks as they were intended to be operated.

Violation Description:

Failure to comply with general tank operating requirements:
(a) Hazardous wastes or treatment reagents shall not be placed in a tank system if they could cause the tank , its ancillary equipment, or the secondary containment system to rupture, leak, corrode, or otherwise fail;.
(b) The owner or operator shall use appropriate controls and practices to prevent spills and overflows from tank or secondary containment systems. These include at a minimum: (1) spill prevention controls (e.g., check valves, dry discount couplings); (2) overfill prevention controls (e.g., level sensing devices, high level alarms, automatic feed cutoff, or bypass to a standby tank); and (3) maintenance of sufficient freeboard in uncovered tanks to prevent overtopping by wave or wind action or by precipitation. Uncovered tanks shall be operated to ensure at least 60 centimeters (2 feet) of freeboard, unless the tank is equipped with a containment structure (e.g., standby tank with a capacity that equals or exceeds the volume of the top 60 centimeters (2 feet) of the tank).

Violations

Violation Date: 10/04/2021 ***Violation Source:*** CERS
Violation Program: HW ***Violation Division:*** San Mateo County Environmental Health
Citation: 22 CCR 15 66265.51 - California Code of Regulations, Title 22, Chapter 15, Section(s) 66265.51
Violation Notes:

Returned to compliance on 06/01/2022. OBSERVATION: No contingency plan submitted in CERS or available during the inspection. REQUIRED ACTION: Submit the completed plan to Env. Health by the comply by date.

Violation Description:

Failure to prepare and implement a written Contingency Plan to minimize hazards to human health or the environment from fires, explosions, or any unplanned sudden or non-sudden release of hazardous waste or hazardous waste constituents to air, soil, or surface water.

Violations

Violation Date: 12/15/2022 ***Violation Source:*** CERS
Violation Program: HW ***Violation Division:*** San Mateo County Environmental Health
Citation: 22 CCR 15 66265.31 - California Code of Regulations, Title 22, Chapter 15, Section(s) 66265.31
Violation Notes:

Returned to compliance on 04/13/2023. OBSERVATION: The filter crusher containment and an area along the wall next to the used oil filter drum storage area contain free liquid or absorbent and evidence of a spill or leak. REQUIRED ACTION: When spills occur, clean them up immediately. The containment area under the crusher cannot be allowed to fill with oil and should be placed in a proper container if spills occur here, otherwise this are is not meeting standard container requirements. Clean up the areas mentioned above and move spilled wastes in the properly labeled and closed waste container. Submit evidence of correction to Env. Health by the comply by date.

Violation Description:

Failure to maintain and operate the facility to minimize the possibility of a fire, explosion, or any unplanned sudden or non-sudden release of hazardous waste or hazardous waste constituents to air, soil, or surface water which could threaten human health or the environment.

Violations

Violation Date: 10/04/2021 ***Violation Source:*** CERS
Violation Program: HW ***Violation Division:*** San Mateo County Environmental Health
Citation: 22 CCR 15 66265.16 - California Code of Regulations, Title 22, Chapter 15, Section(s) 66265.16
Violation Notes:

Returned to compliance on 04/18/2023. OBSERVATION: Facility representative indicated that training is conducted in an LMS, however, it is not currently meeting all of the Title 22 LQG requirements. REQUIRED ACTION: Conduct training with all employees involved in hazardous waste management and submit evidence of completion to Env. Health by the comply by date.

Violation Description:

Failure to provide employees with hazardous waste training program of class room instructions or on-the-job training within the first six months after the date of their employment or assignment to a facility, or to a new position at a facility and annually thereafter. Training records on current personnel shall be kept until closure of the facility and for former employees the record shall be kept for at least three years from the date the employee last worked at the facility. The records shall include the following: the job title for each position at the facility related to hazardous waste management, and the name of the employee filling each job; a written job description for each position, duties of facility personnel assigned to each position, and a written description of the type and amount of both introductory and continuing training that will be given to each person filling a position.

Violations

Violation Date: 12/15/2022 ***Violation Source:*** CERS
Violation Program: HW ***Violation Division:*** San Mateo County Environmental Health
Citation: HSC 6.5 25160(b)(1)(C) - California Health and Safety Code, Chapter 6.5, Section(s) 25160(b)(1)(C)
Violation Notes:

Returned to compliance on 04/07/2023. OBSERVATION: The uniform manifest from 5/18/22 was not sent to DTSC according to personnel on site. REQUIRED ACTION: Send a copy to DTSC and submit evidence of completion to Env. Health by the comply by date.

Violation Description:

Failure to send a legible copy of each hazardous waste manifest to the Department within 30 days of each shipment of hazardous waste.

Violations

Violation Date: 10/04/2021 ***Violation Source:*** CERS
Violation Program: HW ***Violation Division:*** San Mateo County Environmental Health
Citation: 22 CCR 16 66266.81(a)(4)(B) - California Code of Regulations, Title 22, Chapter 16, Section(s) 66266.81(a)(4)(B)
Violation Notes:

Returned to compliance on 06/01/2022. OBSERVATION: 3 years of records were not available on site, however the most recent records were available. REQUIRED ACTION: Retrieve copies of these manifests from your hauler. Submit evidence of completion to Env. Health by the comply by date.

Violation Description:

Failure to retain for at least three years a legible copy of each manifest or bill of lading which identifies spent lead-acid storage batteries shipped to a person who stores the batteries or who uses, reuses, recycles or reclaims the batteries or their components.

Enforcements

Enf Action Date: 12/20/2021 ***Enf Action Program:*** APSA
Enf Action Type: Notice of Violation (Unified Program) ***Enf Action Source:*** CERS
Enf Action Division: San Mateo County Environmental Health
Enf Action Description: Notice of Violation Issued by the Inspector at the Time of Inspection
Enf Action Notes:

4/26/22: 12 violations open in violation dispatch center 10/18/22: 5 violations open .

Enf Action Date: 12/20/2021 ***Enf Action Program:*** HW
Enf Action Type: Notice of Violation (Unified Program) ***Enf Action Source:*** CERS
Enf Action Division: San Mateo County Environmental Health
Enf Action Description: Notice of Violation Issued by the Inspector at the Time of Inspection
Enf Action Notes:

4/26/22: 12 violations open in violation dispatch center 10/18/22: 5 violations open .

Enf Action Date: 10/02/2023 ***Enf Action Program:*** UNSPEC
Enf Action Type: AEO - Unified Program ***Enf Action Source:*** CERS
Enf Action Division: San Mateo County Environmental Health
Enf Action Description: Administrative Enforcement Order Based on the Unified Program Statute
Enf Action Notes:

AEO.

Enf Action Date: 12/20/2021 ***Enf Action Program:*** HMRRP
Enf Action Type: Notice of Violation (Unified Program) ***Enf Action Source:*** CERS
Enf Action Division: San Mateo County Environmental Health
Enf Action Description: Notice of Violation Issued by the Inspector at the Time of Inspection
Enf Action Notes:

4/26/22: 12 violations open in violation dispatch center 10/18/22: 5 violations open .

Evaluations

Eval Date: 06/13/2022
Violations Found: No
Eval General Type: Other/Unknown
Eval Type: Other, not routine, done by local agency
Eval Division: San Mateo County Environmental Health
Eval Program: HMRRP
Eval Source: CERS
Eval Notes:

Reviewed initial HMBP submission and closed associated violations. Sent Celestin a follow-up email. Received a response back.; Note: data in [EVAL Notes] field for some records is truncated from the source.

Eval Date: 12/21/2023
Violations Found: No
Eval General Type: Compliance Evaluation Inspection
Eval Type: Routine done by local agency
Eval Division: San Mateo County Environmental Health
Eval Program: HMRRP
Eval Source: CERS
Eval Notes:

• Met with Charley Va. • Site Contacts / Email Address: CEL.TIFFANY@GMAIL.COM. ctiffany@getspiffy.com • Changes to facility: Two tanks have been removed. Two tanks have been added. Piping layout has changed (flex piping). • Scope of the inspection: Indoor shop (tanks and drums), supplies storage areas. Detail chemicals storage. Outdoor parking areas. Records not available today. Facility operations: Mobile oil change and car cleaning service. • Inventory and map corrections needed - see specific item.; Note: data in [EVAL Notes] field for some records is truncated from the source.

Eval Date: 10/04/2021
Violations Found: Yes
Eval General Type: Compliance Evaluation Inspection
Eval Type: Routine done by local agency
Eval Division: San Mateo County Environmental Health
Eval Program: APSA
Eval Source: CERS
Eval Notes:

Initial inspection. Previous owner operator (YOUR LOCATION LUBRICATION) was acquired and the account was closed out in 2020. No HMBP submitted for address since 4/10/19. Operations: Facility performs services of vehicles off site for customers.; Note: data in [EVAL Notes] field for some records is truncated from the source.

Eval Date: 04/18/2023
Violations Found: No
Eval General Type: Other/Unknown
Eval Type: Other, not routine, done by local agency
Eval Division: San Mateo County Environmental Health
Eval Program: HW
Eval Source: CERS
Eval Notes:

Met with Charley Va on site. Based on training records (4/13-4/17/23) provided and tank alarms observed to be installed, the overfill item for hazardous waste tanks and the hazardous waste and SPCC training items are closed as corrected. The requested inspection records were confirmed to be current (daily HW, weekly emergency equipment/containers, and monthly SPCC). Open violations: 1. VIOLATION: Written hazardous waste tank system assessment/reassessment by P.E. completed. OBSERVATION: No tank assessment was able to be located during the inspection. Could not confirm the date of the assessment scheduled with the consulting / engineering company during the inspection. REQUIRED ACTION: Submit completed tank assessment to Env. Health immediately. Provide an update on the schedule by 4/25/23. Provide an update on the secondary containment for of all the tank systems to Env. Health as related to the SPCC as well.; Note: data in [EVAL Notes] field for some records is truncated from the source.

Eval Date: 10/04/2021
Violations Found: Yes
Eval General Type: Compliance Evaluation Inspection
Eval Type: Routine done by local agency
Eval Division: San Mateo County Environmental Health
Eval Program: HW
Eval Source: CERS
Eval Notes:

Initial inspection. Previous owner operator (YOUR LOCATION LUBRICATION) was acquired and the account was closed out in 2020. Operations: Facility performs services of vehicles off site for customers. Waste is transported back to the facility. Transport of waste and mobile operation was not discussed as part of this inspection. Met with Celestin Tiffany and GM. Waste generated: Facility has two 550 gallon used oil tanks and has waste picked up 1-2 times per month. 10,950 gallons used oil generated to date through 6/30/21. Hazardous waste oil filters and hazardous waste paper filters are also generated regularly. 6,580 lbs of 223, 352 generated through 5/20/21.; Note: data in [EVAL Notes] field for some records is truncated from the source.

Eval Date: 08/12/2022
Violations Found: No
Eval General Type: Other/Unknown
Eval Type: Other, not routine, done by local agency
Eval Division: San Mateo County Environmental Health
Eval Program: APSA
Eval Source: CERS
Eval Notes:

Visited site to perform re-inspection, however, no one was present on site. No one answered the phone numbers provided in CERS.; Note: data in [EVAL Notes] field for some records is truncated from the source.

Eval Date: 04/07/2023

Violations Found: No
Eval General Type: Other/Unknown
Eval Type: Other, not routine, done by local agency
Eval Division: San Mateo County Environmental Health
Eval Program: HW
Eval Source: CERS
Eval Notes:

Met with Charley Va for the re-inspection. Items corrected on site: 1. Manifests mailed to DTSC for the May and November 2022 uniform hazardous waste manifests. 2. Used oil drum next to filter crusher - Label corrected on site. 3. Hazardous waste tanks (2 used oil tanks) - Label corrected on site. 4. Used oil tank closed. 5. Filter crusher area has improved. OPEN VIOLATIONS - PLEASE RESPOND WITHIN 7 DAYS. 1. Written hazardous waste tank system assessment/reassessment by P.E. completed. OBSERVATION: No tank assessment was able to be located during the inspection. REQUIRED ACTION: Complete tank assessment and submit a copy to Env. Health by the comply by date. 2. Facility personnel are trained annually and maintain required documentation until closure. OBSERVATION: Facility representative indicated that training is conducted in an LMS, however, it is not currently meeting all of the Title 22 LQG requirements. No job titles or job provided. [Truncated]; Note: data in [EVAL Notes] field for some records is truncated from the source.

Eval Date: 05/23/2022
Violations Found: No
Eval General Type: Other/Unknown
Eval Type: Other, not routine, done by local agency
Eval Division: San Mateo County Environmental Health
Eval Program: HW
Eval Source: CERS
Eval Notes:

Visited the site at approximately 2:15 PM to assess if corrections to violations from the previous inspection had been completed. 1.No completed contingency plan on site. It has not been fully prepared and implemented. 2. No written hazardous waste tank system assessment/reassessment by P.E. observed on site. 3. No property owner notification record for the HMBP observed on site. 4. No complete CERS submission / inventory or tank Facility Statement was on site or submitted in CERS. 5. No manifest or bill of lading for spent lead acid batteries observed yet or during the inspection. 6. No training records for HMBP observed on site to record initial and annual training. 7. A complete HMBP submission on CERS (initial) has not yet been completed. Only the facility information has been submitted. 8. No SPCC plan was observed on site. It is not clear if it has been completed / updated or implemented. 9. No hazardous waste training records (training plan, job [Truncated]; Note: data in [EVAL Notes] field for some records is truncated from the source.

Eval Date: 06/01/2022
Violations Found: No
Eval General Type: Other/Unknown
Eval Type: Other, not routine, done by local agency
Eval Division: San Mateo County Environmental Health
Eval Program: APSA
Eval Source: CERS
Eval Notes:

Visited the site to review all open violations. Met with Charley Va. Celestin joined us via video call. HMBP updated during the inspection and submitted, however the inventory / map section was missing and requires further update prior to submission. Observations below are from the initial inspection. An update is added below each item as we discussed during the inspection . 1. OBSERVATION: No contingency plan submitted in CERS or available during the inspection. REQUIRED ACTION: Submit the completed plan to Env. Health by the comply by date. CORRECTED: Completed on site and submitted on CERS. 2. OBSERVATION: No tank assessment was able to be located during the inspection. REQUIRED ACTION: Complete tank assessment and submit a copy to Env. Health by the comply by date. Celestin indicated they are planning to use a PE for this at this time. We discussed the possibility of using the exemption form. 3. OBSERVATIONS: Several of the hazardous waste [Truncated]; Note: data in [EVAL Notes] field for some records is truncated from the source.

Eval Date: 10/04/2021
Violations Found: Yes
Eval General Type: Compliance Evaluation Inspection
Eval Type: Routine done by local agency
Eval Division: San Mateo County Environmental Health
Eval Program: HMRRP
Eval Source: CERS
Eval Notes:

Initial inspection. Previous owner operator (YOUR LOCATION LUBRICATION) was acquired and the account was closed out in 2020. No HMBP submitted for address since 4/10/19. Operations: Facility performs services of vehicles off site for customers.; Note: data in [EVAL Notes] field for some records is truncated from the source.

Eval Date:	12/21/2023
Violations Found:	No
Eval General Type:	Compliance Evaluation Inspection
Eval Type:	Routine done by local agency
Eval Division:	San Mateo County Environmental Health
Eval Program:	HW
Eval Source:	CERS
Eval Notes:	

• Met with Charley Va. • Site Contacts / Email Address: CEL.TIFFANY@GMAIL.COM. ctiffany@getspiffy.com • Changes to facility: Two tanks have been removed. Two tanks have been added. Piping layout has changed (flex piping). • Scope of the inspection: Indoor shop (tanks and drums), supplies storage areas. Detail chemicals storage. Outdoor parking areas. Records not available today. • Facility operations: Mobile oil change and car cleaning service. • Hazardous Waste: Used oil, picked up approx. weekly (estimated 500-1000 gal per pickup). Records not available. Used oil filters (metal and paper) 4 drums on site. Waste absorbent generated also. ********** ********** ********** Title 22 § 66265.193. Containment and Detection of Releases. (f) Ancillary equipment shall be provided with full secondary containment (e.g....; Note: data in [EVAL Notes] field for some records is truncated from the source.

Eval Date:	11/07/2022
Violations Found:	No
Eval General Type:	Other/Unknown
Eval Type:	Other, not routine, done by local agency
Eval Division:	San Mateo County Environmental Health
Eval Program:	APSA
Eval Source:	CERS
Eval Notes:	

Visited site to conduct a follow-up inspection for the APSA (SPCC), hazardous waste, and HMBP open violations (dated 10/4/21). Met with Charley Va who provided consent for the inspection. 1. No hazardous waste tank assessment was available on site. On 11/1/22 Celestin Tiffany stated via email that "We've retained a PE firm (biggs and cardosa) for the report. Waiting for them to set a date to inspect in person.-- " REQUIRED ACTION: Please submit the completed PE assessment by Monday 11/14/22. 2. The 10/15/22 signed SPCC plan is on site, but is not yet implemented. - Provide calculations to confirm all petroleum storage containers/tanks have adequate secondary containment. This could be accomplished by the PE performing tank assessments noted above. - Facility again states training is recorded on the Learning Management System (LMS), however, the records were not able to be provided during the inspection. Charley Va called and requested them. He indicated they [Truncated]; Note: data in [EVAL Notes] field for some records is truncated from the source.

Eval Date:	12/15/2022
Violations Found:	Yes
Eval General Type:	Compliance Evaluation Inspection
Eval Type:	Routine done by local agency
Eval Division:	San Mateo County Environmental Health
Eval Program:	HW
Eval Source:	CERS
Eval Notes:	

• Met with Cesar Guzman. Charley Va was also present. • Site Contacts / Emails: 'Charley Va' <cva@getspiffy.com>; 'Chris Zarate' <czarate@getspiffy.com>; 'Celestin' <ctiffany@getspiffy.com>; Cguzman@getspiffy.com • Changes to facility: New antifreeze added. No waste generated. • Scope of the inspection: Indoor waste tank storage area, receiving area. Fuel storage. • Facility operations: Mobile vehicle services. • Changes in types of waste generated: None noted. • Generator Status:LQG. • Universal Waste Generator Status: CESQUWG - none observed. • Tanks: Reviewed hazardous waste tank requirements with Cesar Guzman. Two used oil tanks. • Past Violations: SPCC and hazardous waste tank violations noted. • Waste generated / manifested: Automotive lube service waste. • Non-RCRA waste: • Used oil: Approx. 500-2000 gal/month or about 1250 gal/month. • Waste Antifreeze: None. • Waste oil filters paper filters: Approx. 11 drums or 1,430 lbs/year. • [Truncated]; Note: data in [EVAL Notes] field for some records is truncated from the source.

Affiliations

Affil Type Desc:	Identification Signer
Entity Name:	Celestin Tiffany
Entity Title:	REGIONAL MANAGER
Address:	
City:	
State:	
Country:	
Zip Code:	

Phone:

Affil Type Desc: Operator
Entity Name: GET SPIFFY INC
Entity Title:
Address:
City:
State:
Country:
Zip Code:
Phone: (415) 305-4344

Affil Type Desc: CUPA District
Entity Name: San Mateo County Environmental Health
Entity Title:
Address: 2000 Alameda de las Pulgas, Suite 100
City: San Mateo
State: CA
Country:
Zip Code: 94403
Phone: (650) 372-6200

Affil Type Desc: Legal Owner
Entity Name: GET SPIFFY INC
Entity Title:
Address: 132 Starlite Street
City: SOUTH SAN FRANCISCO
State: CA
Country: United States
Zip Code: 94080
Phone: (678) 895-4861

Affil Type Desc: Document Preparer
Entity Name: CELESTIN TIFFANY
Entity Title:
Address:
City:
State:
Country:
Zip Code:
Phone:

Affil Type Desc: Parent Corporation
Entity Name: GET SPIFFY INC
Entity Title:
Address:
City:
State:
Country:
Zip Code:
Phone:

Affil Type Desc: Environmental Contact
Entity Name: Celestin Tiffany
Entity Title:
Address: 132 Starlite Street
City: San Leandro
State: CA
Country:
Zip Code: 94578
Phone:

Affil Type Desc: Facility Mailing Address
Entity Name: Mailing Address
Entity Title:
Address: 132 Starlite Street
City: SOUTH SAN FRANCISCO
State: CA
Country:

Map Key	Number of Records	Direction	Distance (mi/ft)	Elev/Diff (ft)	Site	DB

Zip Code: 94080
Phone:

Coordinates

Env Int Type Code:	APSA	**Longitude:**	-122.416980
Program ID:	10883179	**Coord Name:**	
Latitude:	37.649810	**Ref Point Type Desc:**	Center of a facility or station.

Map Key	Number of Records	Direction	Distance (mi/ft)	Elev/Diff (ft)	Site	DB
318	1 of2	ENE	0.24 / 1,267.37	18.03 / -9	LEVAN GROUP 100 GRAND SOUTH SAN FRANCISCO CA 94080	CUPA SANMATEO

Facility ID: FA0026411

Detail(s)

Program Category: HAZARDOUS WASTE PROGRAM
Billing Status: Inactive, non-billable
Program Element: HAZARDOUS WASTE PROGRAM - GENERAL

Map Key	Number of Records	Direction	Distance (mi/ft)	Elev/Diff (ft)	Site	DB
318	2 of2	ENE	0.24 / 1,267.37	18.03 / -9	SERVICE WEST INC 100 GRAND SOUTH SAN FRANCISCO CA 94080	CUPA SANMATEO

Facility ID: FA0040073

Detail(s)

Program Category: BUSINESS PLAN PROGRAM
Billing Status: Inactive, non-billable
Program Element: STORES HAZ MAT <219GAL,1,999LB, 879CF

Map Key	Number of Records	Direction	Distance (mi/ft)	Elev/Diff (ft)	Site	DB
319	1 of8	SW	0.24 / 1,275.88	14.14 / -13	J.R. FLYNN CO. 138 STARLITE ST SOUTH SAN FRANCISCO CA	LOP SANMATEO

Case No: 550096
APN: 014080140
Case Type: O- Other Groundwater affected (uses other than drinking water)
Global ID: T0608100283

LUST Status

Status: 9- Case Closed

Map Key	Number of Records	Direction	Distance (mi/ft)	Elev/Diff (ft)	Site	DB
319	2 of8	SW	0.24 / 1,275.88	14.14 / -13	CHRISTOPHERSON REALTY 138 STARLITE SOUTH SAN FRANCISCO CA 94080	CUPA SANMATEO

Facility ID: FA0045445

Detail(s)

Program Category: HAZARDOUS WASTE PROGRAM
Billing Status: Inactive, non-billable
Program Element: GENERATES <27 GAL/YEAR

Program Category: BUSINESS PLAN PROGRAM
Billing Status: Inactive, non-billable
Program Element: STORES MV FUELS OR WASTE ONLY

319	3 of8	SW	0.24 / 1,275.88	14.14 / -13	J.R. FLYNN CO. 138 STARLITE SOUTH SAN FRANCISCO CA 94080	LUST

Global ID: T0608100283
Site Facility Type:
Status: Completed - Case Closed
Status Date (DL): 7/6/1998
Cleanup Status:
Case Type (DL): LUST Cleanup Site
RWQCB Region (DL): SAN FRANCISCO BAY RWQCB (REGION 2)
Site Facility Name:
Business Name (DL): J.R. FLYNN CO.
Address: 138 STARLITE
City: SOUTH SAN FRANCISCO
State: CA
Zip: 94080
County: SAN MATEO

Census Tract: 6081602300
Census Tract (SRCH): 6081602300
Oil Field (SRCH):
Oil Field Oper (SRCH):
Latitude:
Longitude:

GeoTracker Sites Data Download - Site Details

CUF Case: NO
Lead Agency: SAN MATEO COUNTY LOP
Case Worker: JM
Local Agency: SAN MATEO COUNTY LOP
RB Case No: 41-0297
Local Case No: 550096
File Location: Local Agency Warehouse
Potential COC: Gasoline
Potential Media of Concern: Other Groundwater (uses other than drinking water)
Begin Date: 2/26/1992
How Discovered: Other Means
How Discovered Description:
Stop Method: Other Means
Stop Description:
Calwater Watershed Name: South Bay - San Mateo Bayside (204.40)
DWR GW Subbasin Name: Westside (2-035)
Disadvantaged Community:
CalEnvScreen Score:
Coordinate Source: Google Map Move
Discharge Cause:
Discharge Source:
EPA Region: 9
Leak Reported Dt: 1992-02-26 00:00:00
Military DoD Site: No
No Further Action Dt: 1998-07-06 00:00:00
Qty Rlsd Gallons: 0
Facility Project Sub Type:
Calenviroscreen 3 Score: 71-75%
Calenviroscreen 4 Score: 80-85%
Site History:

GeoTracker Sites Data Download - Regulatory Contacts

Contact Type: Regional Board Caseworker
Contact Name: Regional Water Board
Organization Name: SAN FRANCISCO BAY RWQCB (REGION 2)
Address: 1515 CLAY ST SUITE 1400
City: OAKLAND

Email:
Phone No:

Contact Type: Local Agency Caseworker - Primary Caseworker
Contact Name: JACOB MADDEN
Organization Name: SAN MATEO COUNTY LOP
Address: 2000 ALAMEDA DE LAS PULGAS, Suite 100
City: SAN MATEO
Email: jmadden@smcgov.org
Phone No: 6503995959

Contact Type: Regional Board Caseworker
Contact Name: UUU
Organization Name: SAN FRANCISCO BAY RWQCB (REGION 2)
Address: 1515 CLAY ST SUITE 1400
City: OAKLAND
Email:
Phone No:

GeoTracker Sites Data Download - Status History

Status: Completed - Case Closed
Status Date: 7/6/1998

Status: Open - Case Begin Date
Status Date: 2/26/1992

GeoTracker Search - Regulatory Profile (as of October 16, 2023)

Site Facility Name: J.R. FLYNN CO.
Site Facility Type: LUST CLEANUP SITE
Cleanup Status: COMPLETED - CASE CLOSED
Address: 138 STARLITE
City: SOUTH SAN FRANCISCO
Zip: 94080
County: SAN MATEO
Report Link: https://geotracker.waterboards.ca.gov/profile_report?global_id=T0608100283
Cleanup Status Detail: COMPLETED - CASE CLOSED AS OF 7/6/1998
Project Status:
Cleanup History Link: https://geotracker.waterboards.ca.gov/profile_report_include?global_id=T0608100283&tabname=regulatoryhistory
Potential COC: GASOLINE
Potential Media of Concern: OTHER GROUNDWATER (USES OTHER THAN DRINKING WATER)
File Location: LOCAL AGENCY WAREHOUSE
User Defined Beneficial Use:
Designated Beneficial Use: MUN, AGR, IND, PROC
DWR GW Sub Basin: Westside (2-035)
Calwater Watershed Name: South Bay - San Mateo Bayside (204.40)
Post Closure Site Management:
Future Land Use:
Cleanup Oversight Agencies: SAN MATEO COUNTY LOP (LEAD) - CASE #: 550096
CASE MANAGER: JACOB MADDEN
SAN FRANCISCO BAY RWQCB (REGION 2) - CASE #: 41-0297
CASE MANAGER: Regional Water Board
CASE MANAGER: UUU
CUF Claim No:
CUF Priority Assig:
CUF Amount Paid:
WDR Place Type:
WDR File No:
WDR Order No:
Project Oversight Agencies:
Facility Type:
Composting Method:
Grndwtr Monitoring Frequency:
Designated Beneficial Use Desc: Municipal and Domestic Supply, Agricultural Supply, Industrial Service Supply, Industrial Process Supply
Site History:

No site history available

GeoTracker Search - Cleanup Status History (as of October 16, 2023)

Status: Completed - Case Closed
Date : 7/6/1998

Status: Open - Case Begin Date
Date : 2/26/1992

GeoTracker Search - Regulatory Activities (as of October 16, 2023)

Action Type: Other Regulatory Actions
Action: Technical Correspondence / Assistance / Other
Action Date: 11/1/2006
Received Issue Date: 11/1/2006
Doc Link: https://geotracker.waterboards.ca.gov/view_documents?global_id=T0608100283&enforcement_id=6517614&temptable=ENFORCEMENT
Title Description Comments:

Administrative, Correspondences, Notes, and Permits Prior to 2006

Action Type: Response Requested - Other
Action: Other Report / Document
Action Date: 7/2/1998
Received Issue Date: 7/2/1998
Doc Link: https://geotracker.waterboards.ca.gov/view_documents_all?global_id=T0608100283&doc_id=6085181
Title Description Comments:

Historical Reports Prior to 2006

Action Type: Notices
Action: Notice of Responsibility - #1
Action Date: 5/19/1992
Received Issue Date: 5/19/1992
Doc Link:
Title Description Comments:

Action Type: Leak Action
Action: Leak Discovery
Action Date: 3/16/1992
Received Issue Date:
Doc Link:
Title Description Comments:

Action Type: Leak Action
Action: Leak Reported
Action Date: 2/26/1992
Received Issue Date:
Doc Link:
Title Description Comments:

GeoTracker Search - Documents (as of October 16, 2023)

Document Type: Site Documents
Document Date: 11/1/2006
Type: TECHNICAL CORRESPONDENCE / ASSISTANCE / OTHER
Submitted:
Submitted By: ROBERT MALLICK (REGULATOR)
Title: ADMINISTRATIVE, CORRESPONDENCES, NOTES, AND PERMITS PRIOR TO 2006
Title Link: https://geotracker.waterboards.ca.gov/view_documents?global_id=T0608100283&enforcement_id=6517614

Map Key	Number of Records	Direction	Distance (mi/ft)	Elev/Diff (ft)	Site	DB

Document Type: Site Documents
Document Date: 7/2/1998
Type: OTHER REPORT / DOCUMENT
Submitted:
Submitted By: ROBERT MALLICK (REGULATOR)
Title: HISTORICAL REPORTS PRIOR TO 2006
Title Link: https://geotracker.waterboards.ca.gov/view_documents?global_id=T0608100283&document_id=6085181

Map Key	Number of Records	Direction	Distance (mi/ft)	Elev/Diff (ft)	Site	DB
319	4 of8	SW	0.24 / 1,275.88	14.14 / -13	FLYNN WINDOW CO INC 138 STARLITE ST. SO SAN FRANCISCO CA 94025	HHSS

County: San Mateo
Tank Details Microfiche: http://geotracker.waterboards.ca.gov/ustpdfs/pdf/0002bf6c.pdf

---

Map Key	Number of Records	Direction	Distance (mi/ft)	Elev/Diff (ft)	Site	DB
319	5 of8	SW	0.24 / 1,275.88	14.14 / -13	J R FLYNN CO 138 STARLITE SOUTH SAN FRANCISCO CA 94080	CUPA SANMATEO

Facility ID: FA0012906

Detail(s)

Program Category: UNDERGROUND TANK PROGRAM
Billing Status: Inactive, non-billable
Program Element: UNDERGROUND TANK - GENERAL

Map Key	Number of Records	Direction	Distance (mi/ft)	Elev/Diff (ft)	Site	DB
319	6 of8	SW	0.24 / 1,275.88	14.14 / -13	FLYNN WINDOW CO. INC. 138 STARLITE ST. SO. SAN FRANCISCO CA	HIST TANK

Owner Name: JAMES R. FLYNN
Owner Street: 851 STANFORD AVE.
Owner City: MENLO PARK
Owner State: CA
Owner Zip: 94025
No of Containers: 1
County: SAN MATEO
Facility State: CA
Facility Zip: 94025

Map Key	Number of Records	Direction	Distance (mi/ft)	Elev/Diff (ft)	Site	DB
319	7 of8	SW	0.24 / 1,275.88	14.14 / -13	J R FLYNN CO 138 STARLITE DR S SAN FRANCISCO CA	UST SWEEPS

C C: A41-000-550193
BOE:
Comp: 550193
Status: ACTIVE
No of Tanks:
Jurisdict: SAN MATEO COUNTY
Agency: ENVIRONMENTAL HEALTH
Phone:
D Filename: SITE14A
Page No: 163
County: SAN MATEO
State : CA
Zip: 94080
Latitude: 0
Longitude: 0
Georesult: N

Map Key	Number of Records	Direction	Distance (mi/ft)	Elev/Diff (ft)	Site	DB
319	8 of8	SW	0.24 / 1,275.88	14.14 / -13	J R FLYNN CO 138 STARLITE DR S SAN FRANCISCO CA	UST SWEEPS

C C: I41-000-550193
BOE:
Comp: 550193
Status: INACTIVE
No of Tanks: 1
Jurisdict: SAN MATEO COUNTY
Agency: ENVIRONMENTAL HEALTH
D Filename: NSITE4
Page No: 369
County: SAN MATEO
State : CA
Zip: 94080
Latitude: 0
Longitude: 0

Map Key	Number of Records	Direction	Distance (mi/ft)	Elev/Diff (ft)	Site	DB

Phone: (415) 873-1287 **Georesult:** N

Tank Details

Tank ID:	000001	**S Contain:**	NONE
O Tank ID:		**Stg:**	
SWRCB No:	41-000-550193-000001	**Storage :**	PRODUCT
Removed:	01-01-01	**Storag Type:**	PRODUCT
Installed:	01-01-01	**P Contain:**	BARE STEEL
A Date:		**Content:**	REG UNLEADED
Capac:	500	**ONA:**	
Tank Use:	M.V. FUEL	**D File Name:**	NTANK4

320	1 of1	ENE	0.24 / 1,281.68	16.10 / -11	CALTRANS MAINTENANCE STATION 296 AIRPORT BLVD SAN MATEO CA	LOP SANMATEO

Case No: 550198
APN:
Case Type: O- Other Groundwater affected (uses other than drinking water)
Global ID: T0608102301

LUST Status

Status: 9- Case Closed

321	1 of4	SSW	0.24 / 1,285.93	12.98 / -14	ONETO 146 MAPLE SOUTH SAN FRANCISCO CA 94080	CUPA SANMATEO

Facility ID: FA0012489

Detail(s)

Program Category: BUSINESS PLAN PROGRAM
Billing Status: Active, billable
Program Element: STORES HAZ MAT <219GAL,1,999LB, 879CF

Program Category: HAZARDOUS WASTE PROGRAM
Billing Status: Active, billable
Program Element: GENERATES <27 GAL/YEAR

321	2 of4	SSW	0.24 / 1,285.93	12.98 / -14	R A METAL PRODUCTS INC 146 MAPLE SOUTH SAN FRANCISCO CA 94080	CUPA SANMATEO

Facility ID: FA0022134

Detail(s)

Program Category: BUSINESS PLAN PROGRAM
Billing Status: Active, billable
Program Element: STORES HAZ MAT <219GAL,1,999LB, 879CF

321	3 of4	SSW	0.24 / 1,285.93	12.98 / -14	ENDURANCE METAL PRODUCTS CO 146 SO. MAPLE AVENUE SOUTH SAN FRANCISCO CA	HHSS

Map Key	Number of Records	Direction	Distance (mi/ft)	Elev/Diff (ft)	Site	DB
					94080	

County: San Mateo
Tank Details Microfiche: http://geotracker.waterboards.ca.gov/ustpdfs/pdf/0002be53.pdf

---

Map Key	Number of Records	Direction	Distance (mi/ft)	Elev/Diff (ft)	Site	DB
321	4 of4	SSW	0.24 / 1,285.93	12.98 / -14	ENDURANCE METAL PRODUCTS CO. 146 SO. MAPLE AVENUE SOUTH SAN FRANCISCO CA	HIST TANK

Owner Name: ENDURANCE METAL PRODUCTS CO.
Owner Street: 146 SO. MAPLE AVENUE
Owner City: SO. SAN FRANCISCO
Owner State: CA
Owner Zip: 94080
No of Containers: 2
County: SAN MATEO
Facility State: CA
Facility Zip: 94080

Map Key	Number of Records	Direction	Distance (mi/ft)	Elev/Diff (ft)	Site	DB
322	1 of1	ESE	0.24 / 1,286.07	12.72 / -15	SEWAGE PUMP STATION NO 9 SAN MATEO AV. AIRPORT BLVD. SOUTH SAN FRANCISCO CA 94080	HHSS

County: San Mateo
Tank Details Microfiche: http://geotracker.waterboards.ca.gov/ustpdfs/pdf/0002bd87.pdf

---

Map Key	Number of Records	Direction	Distance (mi/ft)	Elev/Diff (ft)	Site	DB
323	1 of2	SE	0.25 / 1,306.40	9.54 / -18	BINKS MANUFACTURING CO 1459 SAN MATEO SOUTH SAN FRANCISCO CA 94080	CLEANUP SITES

Global ID: T0608148945
Site Facility Type:
Cleanup Status:
Status (SRCH): COMPLETED - CASE CLOSED
Status (DL):
Status Date (DL):
Case Type (DL):
Census Tract: 6081602000
RWQCB Region (DL):
Longitude:
Latitude:
Address: 1459 SAN MATEO
City: SOUTH SAN FRANCISCO
County: SAN MATEO
Zip: 94080
State: CA
Report Source: Cleanup Program Sites - GeoTracker Search Results (SRCH)

GeoTracker Sites Data Download - Site Details

RB Case No:
Local Case No: 559009
Begin Date: 1/10/1996
Lead Agency: SAN MATEO COUNTY LOP
Local Agency: SAN MATEO COUNTY LOP
CUF Case: NO
CalEnvScreen Score:
EPA Region: 9
Qty Rlsd Gallons: 0
Potential COC:
How Discovered: Other Means
Stop Method: Other Means
Stop Description:
Case Worker: JM
Military DoD Site: No
Leak Reported Dt: 1996-01-10 00:00:00
No Further Action Dt: 1997-12-16 00:00:00
Potential Media of Concern: Other Groundwater (uses other than drinking water)

How Discovered Description:
Calwater Watershed Name: South Bay - San Mateo Bayside (204.40)
DWR GW Subbasin Name: Westside (2-035)
Disadvantaged Community:
Coordinate Source: Google Geocode
Discharge Cause:
Discharge Source:
Facility Project Sub Type:
Calenviroscreen 3 Score: 46-50%
Calenviroscreen 4 Score: 55-60%
File Location: Local Agency Warehouse
Site History:

GeoTracker Sites Data Download - Status History

Status: Completed - Case Closed
Status Date: 1997-12-16 00:00:00

Status: Open - Case Begin Date
Status Date: 1996-01-10 00:00:00

GeoTracker Sites Data Download - Regulatory Contacts

Contact Type: Local Agency Caseworker - Primary Caseworker
Contact Name: JACOB MADDEN
Organization Name: SAN MATEO COUNTY LOP
Address: 2000 ALAMEDA DE LAS PULGAS, Suite 100
City: SAN MATEO
Email: jmadden@smcgov.org
Phone No: 6503995959

Contact Type: Regional Board Caseworker
Contact Name: UUU
Organization Name: SAN FRANCISCO BAY RWQCB (REGION 2)
Address: 1515 CLAY ST SUITE 1400
City: OAKLAND
Email:
Phone No:

Contact Type: Regional Board Caseworker
Contact Name: Regional Water Board
Organization Name: SAN FRANCISCO BAY RWQCB (REGION 2)
Address: 1515 CLAY ST SUITE 1400
City: OAKLAND
Email:
Phone No:

GeoTracker Search - Facilities (as of October 16, 2023)

Project Status:
Cuf Claim No:
CUF Priority Assign:
CUF Amount Paid:
Composting Method:
Facility Type:
WDR Place Type:
WDR File No:
WDR Order No:
File Location: LOCAL AGENCY WAREHOUSE
User Defined Beneficial Use:
Designated Beneficial Use: MUN, AGR, IND, PROC
Designated Beneficl Use Desc: Municipal and Domestic Supply, Agricultural Supply, Industrial Service Supply, Industrial Process Supply
Project Oversight Agencies:
Report Link: https://geotracker.waterboards.ca.gov/profile_report?global_id=T0608148945
Cleanup Status Detail: COMPLETED - CASE CLOSED AS OF 12/16/1997

Potential COC: ,
Potential Media of Concern: OTHER GROUNDWATER (USES OTHER THAN DRINKING WATER)
Groundwater Monitoring Freq:
DWR GW Sub Basin: Westside (2-035)
CalWater Watershed Name: South Bay - San Mateo Bayside (204.40)
Post Closure Site Management:
Future Land Use:
Cleanup Oversight Agencies: SAN MATEO COUNTY LOP (LEAD) - CASE #: 559009
CASE MANAGER: JACOB MADDEN
SAN FRANCISCO BAY RWQCB (REGION 2)
CASE MANAGER: Regional Water Board
CASE MANAGER: UUU
Cleanup History Link: https://geotracker.waterboards.ca.gov/profile_report_include?global_id=T0608148945&tabname=regulatoryhistory
Site History:

No site history available

GeoTracker Search - Cleanup Action Report (as of October 16, 2023)

Action Type: EXCAVATION
Begin Date: 10/4/1995
End Date: 12/1/1995
Phase:
Contaminant Mass Removed:
Description:

GeoTracker Search - Regulatory Activities (as of October 16, 2023)

Action Type: Other Regulatory Actions
Action: Technical Correspondence / Assistance / Other
Action Date: 11/1/2006
Received Issue Date: 11/1/2006
Doc Link: https://geotracker.waterboards.ca.gov/view_documents?global_id=T0608148945&enforcement_id=6519726&temptable=ENFORCEMENT
Title Description Comments:

Administrative, Correspondences, Notes and Permits Prior to 2006

Action Type: Response Requested - Other
Action: Other Report / Document
Action Date: 12/1/1997
Received Issue Date: 12/1/1997
Doc Link: https://geotracker.waterboards.ca.gov/view_documents_all?global_id=T0608148945&doc_id=6086272
Title Description Comments:

Historical Reports Prior to 2006

Action Type: Leak Action
Action: Leak Reported
Action Date: 1/10/1996
Received Issue Date:
Doc Link:
Title Description Comments:

Action Type: Cleanup Action
Action: Excavation
Action Date: 10/4/1995
Received Issue Date:
Doc Link:
Title Description Comments:

GeoTracker Search - Documents (as of October 16, 2023)

Document Type: Site Documents
Document Date: 11/1/2006
Type: TECHNICAL CORRESPONDENCE / ASSISTANCE / OTHER
Submitted:
Submitted By: ROBERT MALLICK (REGULATOR)
Title: ADMINISTRATIVE, CORRESPONDENCES, NOTES AND PERMITS PRIOR TO 2006
Title Link: https://geotracker.waterboards.ca.gov/view_documents?global_id=T0608148945&enforcement_id=6519726

Document Type: Site Documents
Document Date: 12/1/1997
Type: OTHER REPORT / DOCUMENT
Submitted:
Submitted By: ROBERT MALLICK (REGULATOR)
Title: HISTORICAL REPORTS PRIOR TO 2006
Title Link: https://geotracker.waterboards.ca.gov/view_documents?global_id=T0608148945&document_id=6086272

GeoTracker Search - Cleanup Status History (as of October 16, 2023)

Status: Completed - Case Closed
Date: 12/16/1997

Status: Open - Case Begin Date
Date: 1/10/1996

323	2 of2	SE	0.25 / 1,306.40	9.54 / -18	BINKS MANUFACTURING CO 1459 SAN MATEO SOUTH SAN FRANCISCO CA 94080	CUPA SANMATEO

Facility ID: FA0017850

Detail(s)

Program Category: HAZARDOUS WASTE PROGRAM
Billing Status: Inactive, non-billable
Program Element: GENERATES & RECYCLES WASTE OIL/SOLVENT

Program Category: BUSINESS PLAN PROGRAM
Billing Status: Inactive, non-billable
Program Element: STORES HAZ MAT <1,199GAL,9,999LB,4,799CF

324	1 of2	SE	0.25 / 1,310.59	9.54 / -18	BINKS MANUFACTURING CO 1459 SAN MATEO AVE SOUTH SAN FRANCISCO CA	DELISTED COUNTY

Delisted County Records

Original Source Facility ID: 559009-T0608148945
Original Source Name: San Mateo County - LOP List
Record Dt: 21-JUN-2018
Record Date: 21-JUN-2018

324	2 of2	SE	0.25 / 1,310.59	9.54 / -18	BINKS MANUFACTURING CO 1459 SAN MATEO AVE SOUTH SAN FRANCISCO CA	LOP SANMATEO

Case No: 559009
APN:
Case Type: O- Other Groundwater affected (uses other than drinking water)
Global ID: T0608148945

LUST Status

Map Key	Number of Records	Direction	Distance (mi/ft)	Elev/Diff (ft)	Site	DB

Status: 9- Case Closed

325	1 of2	NE	0.25 / 1,315.09	43.83 / 17	LAMBERTVILLE COLUSA CO 321 MILLER AVENUE SOUTH SAN FRANCISCO CA 94080	HHSS

County: San Mateo
Tank Details Microfiche: http://geotracker.waterboards.ca.gov/ustpdfs/pdf/0002bfe0.pdf

325	2 of2	NE	0.25 / 1,315.09	43.83 / 17	LAMBERTVILLE, COLUSA CO. 321 MILLER AVENUE SOUTH SAN FRANCISCO CA	HIST TANK

Owner Name: L. G. FOLMER AND E. LABOURE
Owner Street: 321 MILLER AVENUE
Owner City: SOUTH SAN FRANCISCO
Owner State: CA
Owner Zip: 94080
No of Containers: 2
County: SAN MATEO
Facility State: CA
Facility Zip: 94080

326	1 of3	ENE	0.25 / 1,316.01	16.85 / -10	CALTRANS MAINTENANCE STATION 296 AIRPORT BOULEVARD SOUTH SAN FRANCISCO CA 94080	LUST

Global ID: T0608102301
Site Facility Type:
Status: Completed - Case Closed
Status Date (DL): 4/2/2014
Cleanup Status:
Case Type (DL): LUST Cleanup Site
RWQCB Region (DL): SAN FRANCISCO BAY RWQCB (REGION 2)
Site Facility Name:
Business Name (DL): CALTRANS MAINTENANCE STATION
Address: 296 AIRPORT BOULEVARD
City: SOUTH SAN FRANCISCO
State: CA
Zip: 94080
County: SAN MATEO
Census Tract: 6081602300
Census Tract (SRCH): 6081602300
Oil Field (SRCH):
Oil Field Oper (SRCH):
Latitude:
Longitude:

GeoTracker Sites Data Download - Site Details

CUF Case: NO
Lead Agency: SAN MATEO COUNTY LOP
Case Worker: JM
Local Agency: SAN MATEO COUNTY LOP
RB Case No:
Local Case No: 550198
File Location: All Files are on GeoTracker or in the Local Agency Database
Potential COC: Diesel
Potential Media of Concern: Other Groundwater (uses other than drinking water)
Begin Date: 6/30/2007
How Discovered:
How Discovered Description:
Stop Method: Close and Remove Tank
Stop Description:
Calwater Watershed Name: South Bay - San Mateo Bayside (204.40)
DWR GW Subbasin Name: Westside (2-035)
Disadvantaged Community:
CalEnvScreen Score:
Coordinate Source: Google Map Move
Discharge Cause:

Discharge Source:	Tank
EPA Region:	9
Leak Reported Dt:	2008-03-27 00:00:00
Military DoD Site:	No
No Further Action Dt:	2014-04-02 00:00:00
Qty Rlsd Gallons:	0
Facility Project Sub Type:	
Calenviroscreen 3 Score:	71-75%
Calenviroscreen 4 Score:	80-85%
Site History:	

Extracted from TEC Accutite's November 25, 2008 Subsurface Investigation and Site Conceptual Model, San Mateo County does not take responsibility for the accuracy of the statements made or any professional interpretations made in the referenced report. The site is located in a light industrial/commercial area of South San Francisco, California. Railroad lines are adjacent to the east. The site is a former Caltrans maintenance station, consisting of an unoccupied one story office and auto-service building. Historic facilities on the site consist of a building identified on Sanborn Fire Maps as “Gas and Oils”, an apparent former service station. Two underground storage tank (UST) systems have likely existed onsite, associated with the former Caltrans station (2,000 gallon capacity) and, presumably, the former service station (unknown capacity). The site was most recently leased to Bob Jr’s Towing and used as a storage yard for impounded vehicles. The site is located on the low lying areas west of San Francisco Bay in San Mateo County. Site topography gently slopes east, towards San Francisco Bay. Site elevation is approximately 19 ft above mean sea level and the nearest surface water is San Francisco Bay, approximately 1,200 feet (ft) east-southeast of the site. In 2007, TEC Accutite completed a Phase I Environmental Site Assessment (ESA) at the subject site, including both the abandoned facility and airspace parcels, and recommended soil testing as part of a Phase II ESA. TEC Accutite advanced a total of 12 soil borings at the site in December 2007 and May 2008 and identified concentrations of petroleum hydrocarbons and metals above applicable San Francisco Bay Regional Water Quality Control Board (SF Bay RWQCB) Environmental Screening Levels (ESLs) (see Section 4.4.3 for a discussion of ESL selection). The City of South San Francisco intends to develop both the abandoned facility and airspace parcels as a new Caltrain station. Plans for this development have been prepared by HNTB, the primary contractor for station construction, which include the construction of a pedestrian underpass requiring rerouting of the major utility lines that run through the site. TEC Accutite conducted the current investigation in order to: • Further investigate the lateral and horizontal distribution of petroleum hydrocarbons and metals in soil and groundwater on the abandoned facility parcel and immediately offsite; • Determine whether environmental remediation would be appropriate and evaluate available remedial technologies to determine the best remedial action alternative; • Develop a recommended course of action for site remediation. This report addresses the first of these three goals. An evaluation of appropriate remedial technologies and a remedial action plan will be finalized pending completion of negotiations between the City of South San Francisco and Caltrans.

GeoTracker Sites Data Download - Regulatory Contacts

Contact Type:	Local Agency Caseworker - Primary Caseworker
Contact Name:	JACOB MADDEN
Organization Name:	SAN MATEO COUNTY LOP
Address:	2000 ALAMEDA DE LAS PULGAS, Suite 100
City:	SAN MATEO
Email:	jmadden@smcgov.org
Phone No:	6503995959

Contact Type:	Regional Board Caseworker
Contact Name:	Regional Water Board
Organization Name:	SAN FRANCISCO BAY RWQCB (REGION 2)
Address:	1515 CLAY ST SUITE 1400
City:	OAKLAND
Email:	
Phone No:	

GeoTracker Sites Data Download - Status History

Status:	Completed - Case Closed
Status Date:	4/2/2014
Status:	Open - Eligible for Closure
Status Date:	11/7/2013
Status:	Open - Verification Monitoring
Status Date:	6/15/2012
Status:	Open - Site Assessment
Status Date:	7/9/2008
Status:	Open - Site Assessment
Status Date:	4/21/2008

Status:	Open - Case Begin Date
Status Date:	6/30/2007

GeoTracker Search - Regulatory Profile (as of October 16, 2023)

Site Facility Name:	CALTRANS MAINTENANCE STATION
Site Facility Type:	LUST CLEANUP SITE
Cleanup Status:	COMPLETED - CASE CLOSED
Address:	296 AIRPORT BOULEVARD
City:	SOUTH SAN FRANCISCO
Zip:	94080
County:	SAN MATEO
Report Link:	https://geotracker.waterboards.ca.gov/profile_report?global_id=T0608102301
Cleanup Status Detail:	COMPLETED - CASE CLOSED AS OF 4/2/2014
Project Status:	
Cleanup History Link:	https://geotracker.waterboards.ca.gov/profile_report_include?global_id=T0608102301&tabname=regulatoryhistory
Potential COC:	DIESEL
Potential Media of Concern:	OTHER GROUNDWATER (USES OTHER THAN DRINKING WATER)
File Location:	ALL FILES ARE ON GEOTRACKER OR IN THE LOCAL AGENCY DATABASE
User Defined Beneficial Use:	
Designated Beneficial Use:	MUN, AGR, IND, PROC
DWR GW Sub Basin:	Westside (2-035)
Calwater Watershed Name:	South Bay - San Mateo Bayside (204.40)
Post Closure Site Management:	NO EXCAVATION OF CONTAMINATED SOILS WITHOUT AGENCY REVIEW AND APPROVAL NOTIFY PRIOR TO CHANGE IN LAND USE NOTIFY PRIOR TO DEVELOPMENT NOTIFY PRIOR TO SUBSURFACE WORK
Future Land Use:	COMMERCIAL VACANT
Cleanup Oversight Agencies:	SAN MATEO COUNTY LOP (LEAD) - CASE #: 550198 CASE MANAGER: JACOB MADDEN SAN FRANCISCO BAY RWQCB (REGION 2) CASE MANAGER: Regional Water Board
CUF Claim No:	
CUF Priority Assig:	
CUF Amount Paid:	
WDR Place Type:	
WDR File No:	
WDR Order No:	
Project Oversight Agencies:	
Facility Type:	
Composting Method:	
Grndwtr Monitoring Frequency:	
Designated Beneficial Use Desc:	Municipal and Domestic Supply, Agricultural Supply, Industrial Service Supply, Industrial Process Supply
Site History:	

Extracted from TEC Accutite's November 25, 2008 Subsurface Investigation and Site Conceptual Model, San Mateo County does not take responsibility for the accuracy of the statements made or any professional interpretations made in the referenced report.

The site is located in a light industrial/commercial area of South San Francisco, California. Railroad lines are adjacent to the east.

The site is a former Caltrans maintenance station, consisting of an unoccupied one story office and auto-service building. Historic facilities on the site consist of a building identified on Sanborn Fire Maps as Gas and Oils, an apparent former service station. Two underground storage tank (UST) systems have likely existed onsite, associated with the former Caltrans station (2,000 gallon capacity) and, presumably, the former service station (unknown capacity). The site was most recently leased to Bob Jr s Towing and used as a storage yard for impounded vehicles.

The site is located on the low lying areas west of San Francisco Bay in San Mateo County. Site topography gently slopes east, towards San Francisco Bay. Site elevation is approximately 19 ft above mean sea level and the nearest surface water is San Francisco Bay, approximately 1,200 feet (ft) east-southeast of the site.

In 2007, TEC Accutite completed a Phase I Environmental Site Assessment (ESA) at the subject site, including both the abandoned facility and airspace parcels, and recommended soil testing as part of a Phase II ESA. TEC Accutite advanced a total of 12 soil borings at the site in December 2007 and May 2008 and identified concentrations of petroleum hydrocarbons and metals above applicable San Francisco Bay Regional Water Quality Control Board (SF Bay RWQCB) Environmental Screening Levels (ESLs) (see Section 4.4.3 for a discussion of ESL selection).

The City of South San Francisco intends to develop both the abandoned facility and airspace parcels as a new Caltrain station. Plans for this

development have been prepared by HNTB, the primary contractor for station construction, which include the construction of a pedestrian underpass requiring rerouting of the major utility lines that run through the site.

TEC Accutite conducted the current investigation in order to:
 Further investigate the lateral and horizontal distribution of petroleum hydrocarbons and metals in soil and groundwater on the abandoned facility parcel and immediately offsite;
 Determine whether environmental remediation would be appropriate and evaluate available remedial technologies to determine the best remedial action alternative;
 Develop a recommended course of action for site remediation.

This report addresses the first of these three goals. An evaluation of appropriate remedial technologies and a remedial action plan will be finalized pending completion of negotiations between the City of South San Francisco and Caltrans.

GeoTracker Search - Cleanup Status History (as of October 16, 2023)

Status: Completed - Case Closed
Date : 4/2/2014

Status: Open - Eligible for Closure
Date : 11/7/2013

Status: Open - Verification Monitoring
Date : 6/15/2012

Status: Open - Site Assessment
Date : 7/9/2008

Status: Open - Site Assessment
Date : 4/21/2008

Status: Open - Case Begin Date
Date : 6/30/2007

GeoTracker Search - Cleanup Action Report (as of October 16, 2023)

Action Type: UNKNOWN
Begin Date: 4/21/2008
End Date: 9/9/9999
Phase:
Contaminant Mass Removed:
Description:

GeoTracker Search - Regulatory Activities (as of October 16, 2023)

Action Type: Other Regulatory Actions
Action: Technical Correspondence / Assistance / Other - #20190212
Action Date: 2/12/2019
Received Issue Date: 2/12/2019
Doc Link: https://geotracker.waterboards.ca.gov/view_documents?global_id=T0608102301&enforcement_id=6385050&temptable=ENFORCEMENT
Title Description Comments:

SMP approval

Action Type: Response Requested - Other
Action: Other Report / Document - Regulator Responded
Action Date: 2/8/2019
Received Issue Date: 2/8/2019
Doc Link: https://geotracker.waterboards.ca.gov/view_documents_all?global_id=T0608102301&doc_id=5984565
Title Description Comments:

Soil management plan for caltrain SSF station.

Action Type: Response Requested - Workplans
Action: Proposed Plan
Action Date: 1/10/2019
Received Issue Date: 1/10/2019
Doc Link: https://geotracker.waterboards.ca.gov/view_documents_all?global_id=T0608102301&doc_id=5984469
Title Description Comments:

Soil management plan 1

Action Type: Other Regulatory Actions
Action: Email Correspondence
Action Date: 5/4/2017
Received Issue Date: 5/4/2017
Doc Link: https://geotracker.waterboards.ca.gov/view_documents?global_id=T0608102301&enforcement_id=6530383&temptable=ENFORCEMENT
Title Description Comments:

Correspondence between GPP Staff and PG&E on the Prior Contamination at Referenced Site Due to Upcoming Excavation Work to be Performed by PG&E

Action Type: Response Requested - Reports
Action: Well Destruction Report
Action Date: 7/30/2014
Received Issue Date: 3/20/2014
Doc Link: https://geotracker.waterboards.ca.gov/view_documents_all?global_id=T0608102301&doc_id=5796078
Title Description Comments:

Action Type: Other Regulatory Actions
Action: Closure/No Further Action Letter - #20140402
Action Date: 4/2/2014
Received Issue Date: 4/2/2014
Doc Link: https://geotracker.waterboards.ca.gov/view_documents?global_id=T0608102301&enforcement_id=6200053&temptable=ENFORCEMENT
Title Description Comments:

Action Type: Other Regulatory Actions
Action: Staff Letter - #20140130
Action Date: 1/30/2014
Received Issue Date: 1/30/2014
Doc Link: https://geotracker.waterboards.ca.gov/view_documents?global_id=T0608102301&enforcement_id=6190647&temptable=ENFORCEMENT
Title Description Comments:

well destruction request

Action Type: Notices
Action: Notification - Preclosure - #20131107
Action Date: 11/7/2013
Received Issue Date: 11/7/2013
Doc Link: https://geotracker.waterboards.ca.gov/view_documents?global_id=T0608102301&enforcement_id=6181712&temptable=ENFORCEMENT
Title Description Comments:

60 day adj property ownwers

Action Type: Other Regulatory Actions
Action: Technical Correspondence / Assistance / Other
Action Date: 10/24/2013
Received Issue Date: 10/24/2013
Doc Link: https://geotracker.waterboards.ca.gov/view_documents?global_id=T0608102301&enforcement_id=6530388&temptable=ENFORCEMENT
Title Description Comments:

Closure Checklist

Action Type: Other Regulatory Actions
Action: Technical Correspondence / Assistance / Other
Action Date: 10/24/2013
Received Issue Date: 10/24/2013
Doc Link: https://geotracker.waterboards.ca.gov/view_documents?global_id=T0608102301&enforcement_id=6530381&temptable=ENFORCEMENT
Title Description Comments:

Case Closure Memorandum

Action Type: Response Requested - Reports
Action: Monitoring Report - Quarterly
Action Date: 5/15/2013
Received Issue Date: 9/5/2013
Doc Link:
Title Description Comments:

Action Type: Response Requested - Reports
Action: Well Installation Report - Regulator Responded
Action Date: 2/15/2013
Received Issue Date: 11/29/2012
Doc Link:
Title Description Comments:

Action Type: Other Regulatory Actions
Action: Staff Letter - #20130109
Action Date: 1/9/2013
Received Issue Date: 1/9/2013
Doc Link: https://geotracker.waterboards.ca.gov/view_documents?global_id=T0608102301&enforcement_id=6146706&temptable=ENFORCEMENT
Title Description Comments:

concur with recommendation to continue monitoring.

Action Type: Response Requested - Workplans
Action: Well Installation Workplan - Regulator Responded
Action Date: 9/14/2012
Received Issue Date: 8/3/2012
Doc Link: https://geotracker.waterboards.ca.gov/view_documents_all?global_id=T0608102301&doc_id=5741477
Title Description Comments:

Action Type: Other Regulatory Actions
Action: Staff Letter - #20120830
Action Date: 8/30/2012
Received Issue Date: 8/30/2012
Doc Link: https://geotracker.waterboards.ca.gov/view_documents?global_id=T0608102301&enforcement_id=6136510&temptable=ENFORCEMENT
Title Description Comments:

WP approval

Action Type: Response Requested - Reports
Action: Well Installation Report
Action Date: 8/15/2012
Received Issue Date: 6/4/2012
Doc Link:
Title Description Comments:

Action Type: Other Regulatory Actions
Action: Staff Letter - #20120703
Action Date: 7/3/2012
Received Issue Date: 7/3/2012

Doc Link: https://geotracker.waterboards.ca.gov/view_documents?global_id=T0608102301&enforcement_id=6128400&temptable=ENFORCEMENT
Title Description Comments:

Request for additional well to monitor residual source concentrations left outside excavation

Action Type: Other Regulatory Actions
Action: Staff Letter - #20120222
Action Date: 2/22/2012
Received Issue Date: 2/22/2012
Doc Link: https://geotracker.waterboards.ca.gov/view_documents?global_id=T0608102301&enforcement_id=6113727&temptable=ENFORCEMENT
Title Description Comments:

WP approval

Action Type: Response Requested - Reports
Action: Final Remedial Action Report / Corrective Action Report - Regulator Responded
Action Date: 10/21/2011
Received Issue Date: 1/31/2012
Doc Link: https://geotracker.waterboards.ca.gov/view_documents_all?global_id=T0608102301&doc_id=5713987
Title Description Comments:

Action Type: Other Regulatory Actions
Action: Staff Letter - #20110526
Action Date: 5/26/2011
Received Issue Date: 5/26/2011
Doc Link: https://geotracker.waterboards.ca.gov/view_documents?global_id=T0608102301&enforcement_id=6087856&temptable=ENFORCEMENT
Title Description Comments:

RAP approval

Action Type: Response Requested - Reports
Action: Site Assessment Report - Regulator Responded
Action Date: 4/29/2011
Received Issue Date: 5/3/2010
Doc Link: https://geotracker.waterboards.ca.gov/view_documents_all?global_id=T0608102301&doc_id=5699122
Title Description Comments:

Site assessment results and RAP

Action Type: Other Regulatory Actions
Action: Email Correspondence
Action Date: 1/12/2011
Received Issue Date: 1/12/2011
Doc Link: https://geotracker.waterboards.ca.gov/view_documents?global_id=T0608102301&enforcement_id=6530386&temptable=ENFORCEMENT
Title Description Comments:

Notification from TEC Accutite to GPP Staff Regarding Hand Auger Soil Borings at Subject Site

Action Type: Other Regulatory Actions
Action: Staff Letter - #20110106
Action Date: 1/6/2011
Received Issue Date: 1/6/2011
Doc Link: https://geotracker.waterboards.ca.gov/view_documents?global_id=T0608102301&enforcement_id=6073856&temptable=ENFORCEMENT
Title Description Comments:

email approving free-product definition workplan addendum

Action Type: Response Requested - Workplans
Action: Pilot Study / Treatability Workplan

Action Date: 12/17/2010
Received Issue Date: 10/4/2010
Doc Link: https://geotracker.waterboards.ca.gov/view_documents_all?global_id=T0608102301&doc_id=5694480
Title Description Comments:

Free-product investigation workplan

Action Type: Other Regulatory Actions
Action: Staff Letter - #20101019
Action Date: 10/19/2010
Received Issue Date: 10/19/2010
Doc Link: https://geotracker.waterboards.ca.gov/view_documents?global_id=T0608102301&enforcement_id=6068905&temptable=ENFORCEMENT
Title Description Comments:

WP approval for confirmation of FP

Action Type: Other Regulatory Actions
Action: Technical Correspondence / Assistance / Other
Action Date: 10/4/2010
Received Issue Date: 10/4/2010
Doc Link: https://geotracker.waterboards.ca.gov/view_documents?global_id=T0608102301&enforcement_id=6530380&temptable=ENFORCEMENT
Title Description Comments:

Certified Mail Receipt addressed to City of South San Francisco - Attn: Ray Razavi

Action Type: Notices
Action: Notice of Responsibility - #20100930
Action Date: 9/30/2010
Received Issue Date: 9/30/2010
Doc Link: https://geotracker.waterboards.ca.gov/view_documents?global_id=T0608102301&enforcement_id=6065343&temptable=ENFORCEMENT
Title Description Comments:

Add city of south san francisco as RP

Action Type: Notices
Action: Letter - Notice - #20100915
Action Date: 9/15/2010
Received Issue Date: 9/15/2010
Doc Link: https://geotracker.waterboards.ca.gov/view_documents?global_id=T0608102301&enforcement_id=6064269&temptable=ENFORCEMENT
Title Description Comments:

Notice of intent to name city

Action Type: Other Regulatory Actions
Action: Technical Correspondence / Assistance / Other - #2010 055989
Action Date: 9/7/2010
Received Issue Date: 9/7/2010
Doc Link: https://geotracker.waterboards.ca.gov/view_documents?global_id=T0608102301&enforcement_id=6530379&temptable=ENFORCEMENT
Title Description Comments:

Cover Letter from Consultant (Shaw) with attached Director's Deed

Action Type: Other Regulatory Actions
Action: Staff Letter - #20100901
Action Date: 9/1/2010
Received Issue Date: 9/1/2010
Doc Link: https://geotracker.waterboards.ca.gov/view_documents?global_id=T0608102301&enforcement_id=6062779&temptable=ENFORCEMENT
Title Description Comments:

approval of arsenic clean-up goals and closure denial of TPH contamination based on potential presence of free-product. Request for Workplan

Action Type: Other Regulatory Actions
Action: Technical Correspondence / Assistance / Other
Action Date: 8/4/2010
Received Issue Date: 8/4/2010
Doc Link: https://geotracker.waterboards.ca.gov/view_documents?global_id=T0608102301&enforcement_id=6530377&temptable=ENFORCEMENT
Title Description Comments:

Notification from Consultant (Shaw) to GPP on Change of Ownership (Responsible Party)

Action Type: Other Regulatory Actions
Action: Staff Letter - #20090709
Action Date: 7/9/2009
Received Issue Date: 7/9/2009
Doc Link: https://geotracker.waterboards.ca.gov/view_documents?global_id=T0608102301&enforcement_id=6019745&temptable=ENFORCEMENT
Title Description Comments:

Res 2009-042

Action Type: Other Regulatory Actions
Action: Email Correspondence
Action Date: 6/24/2009
Received Issue Date: 6/24/2009
Doc Link: https://geotracker.waterboards.ca.gov/view_documents?global_id=T0608102301&enforcement_id=6530385&temptable=ENFORCEMENT
Title Description Comments:

Email from TEC Accutite to GPP Staff on Update at Subject Site

Action Type: Response Requested - Reports
Action: Risk Assessment Report
Action Date: 6/10/2009
Received Issue Date: 8/16/2010
Doc Link:
Title Description Comments:

Action Type: Other Regulatory Actions
Action: Staff Letter - #20090226
Action Date: 2/26/2009
Received Issue Date: 2/26/2009
Doc Link: https://geotracker.waterboards.ca.gov/view_documents?global_id=T0608102301&enforcement_id=6004514&temptable=ENFORCEMENT
Title Description Comments:

Risk assessment

Action Type: Response Requested - Reports
Action: Soil and Water Investigation Report
Action Date: 11/26/2008
Received Issue Date: 12/1/2008
Doc Link:
Title Description Comments:

Implement TEC Accutite's 6/3/08 wp for lateral and vertica lextent definition

Action Type: Other Regulatory Actions
Action: Staff Letter - #20080709
Action Date: 7/9/2008
Received Issue Date: 7/9/2008
Doc Link: https://geotracker.waterboards.ca.gov/view_documents?global_id=T0608102301&enforcement_id=5980727&temptable=ENFORCEMENT

Title Description Comments:

Implement TEC Accutite's 6/3/08 wp for lateral and vertica lextent definition

Action Type: Other Regulatory Actions
Action: Technical Correspondence / Assistance / Other
Action Date: 7/9/2008
Received Issue Date: 7/9/2008
Doc Link: https://geotracker.waterboards.ca.gov/view_documents?global_id=T0608102301&enforcement_id=6530390&temptable=ENFORCEMENT
Title Description Comments:

Agenda for Opening Site Meeting

Action Type: Response Requested - Other
Action: Other Report / Document
Action Date: 5/23/2008
Received Issue Date: 6/3/2008
Doc Link:
Title Description Comments:

Other Type of Submission by RP - OPENING SITE MEETING

Action Type: Other Regulatory Actions
Action: Email Correspondence
Action Date: 5/20/2008
Received Issue Date: 5/20/2008
Doc Link: https://geotracker.waterboards.ca.gov/view_documents?global_id=T0608102301&enforcement_id=6530375&temptable=ENFORCEMENT
Title Description Comments:

Email Correspondence from GPP Staff to DOT with Attachments Related to Subject Site

Action Type: Response Requested - Other
Action: Other Report / Document
Action Date: 5/19/2008
Received Issue Date: 5/19/2008
Doc Link: https://geotracker.waterboards.ca.gov/view_documents_all?global_id=T0608102301&doc_id=6090255
Title Description Comments:

Phase II Subsurface Investigation Report

Action Type: Notices
Action: Notice of Responsibility
Action Date: 5/6/2008
Received Issue Date: 5/6/2008
Doc Link: https://geotracker.waterboards.ca.gov/view_documents?global_id=T0608102301&enforcement_id=6530373&temptable=ENFORCEMENT
Title Description Comments:

Notice of Responsibility - Caltrans

Action Type: Other Regulatory Actions
Action: Staff Letter - #20080421
Action Date: 4/21/2008
Received Issue Date: 4/21/2008
Doc Link:
Title Description Comments:

OPENING SITE MEETING

Action Type: Other Regulatory Actions
Action: Email Correspondence
Action Date: 4/21/2008

Received Issue Date: 4/21/2008
Doc Link: https://geotracker.waterboards.ca.gov/view_documents?global_id=T0608102301&enforcement_id=6530384&temptable=ENFORCEMENT
Title Description Comments:

Email Correspondences

Action Type: Other Regulatory Actions
Action: Staff Letter
Action Date: 4/21/2008
Received Issue Date: 4/21/2008
Doc Link: https://geotracker.waterboards.ca.gov/view_documents?global_id=T0608102301&enforcement_id=6530371&temptable=ENFORCEMENT
Title Description Comments:

LOP Naming Caltrans as a Responsible Party for the Contamination at Referenced Site, includes Certified Mail Receipts

Action Type: Cleanup Action
Action:
Action Date: 4/21/2008
Received Issue Date:
Doc Link:
Title Description Comments:

Action Type: Leak Action
Action: Leak Reported
Action Date: 3/27/2008
Received Issue Date:
Doc Link:
Title Description Comments:

Action Type: Other Regulatory Actions
Action: Technical Correspondence / Assistance / Other
Action Date: 1/1/2008
Received Issue Date: 1/1/2008
Doc Link: https://geotracker.waterboards.ca.gov/view_documents?global_id=T0608102301&enforcement_id=6530389&temptable=ENFORCEMENT
Title Description Comments:

Work Plan - Site Investigation (page 1)

Action Type: Response Requested - Other
Action: Other Report / Document
Action Date: 12/31/2007
Received Issue Date: 12/31/2007
Doc Link: https://geotracker.waterboards.ca.gov/view_documents_all?global_id=T0608102301&doc_id=6090253
Title Description Comments:

Phase II Subsurface Investigation Report - Report dated 20071231 is marked up with comments

Action Type: Leak Action
Action: Leak Discovery
Action Date: 12/21/2007
Received Issue Date:
Doc Link:
Title Description Comments:

Action Type: Other Regulatory Actions
Action: Technical Correspondence / Assistance / Other
Action Date: 12/20/2007
Received Issue Date: 12/20/2007
Doc Link: https://geotracker.waterboards.ca.gov/view_documents?global_id=T0608102301&enforcement_id=6530391&temptable=ENFORCEMENT
Title Description Comments:

Permits

Action Type: Response Requested - Reports
Action: Phase I Assessment Report
Action Date: 12/14/2007
Received Issue Date: 12/14/2007
Doc Link: https://geotracker.waterboards.ca.gov/view_documents_all?global_id=T0608102301&doc_id=6090252
Title Description Comments:

Phase I Environmental Site Assessment

Action Type: Leak Action
Action: Leak Stopped
Action Date: 6/30/2007
Received Issue Date:
Doc Link:
Title Description Comments:

GeoTracker Search - Site Maps (as of October 16, 2023)

Submitted: 11/29/2012
Submitted By: TEC ACCUTITE (AUTH_RP)
Title: GEO_MAP
Link: https://geotracker.waterboards.ca.gov/esi/uploads/geo_map/1978940844/T0608102301.PDF

Submitted: 11/29/2012
Submitted By: TEC ACCUTITE (AUTH_RP)
Title: WELL INSTALLATION AND Q4 MONITORING REPORT (MW-3)
Link: https://geotracker.waterboards.ca.gov/esi/uploads/geo_bore/9999790251/T0608102301.PDF

Submitted: 6/4/2012
Submitted By: TEC ACCUTITE (AUTH_RP)
Title: MW-2 (MW-2)
Link: https://geotracker.waterboards.ca.gov/esi/uploads/geo_bore/1946399748/T0608102301.PDF

Submitted: 6/4/2012
Submitted By: TEC ACCUTITE (AUTH_RP)
Title: MW-1 (MW-1)
Link: https://geotracker.waterboards.ca.gov/esi/uploads/geo_bore/2402099549/T0608102301.PDF

Submitted: 2/27/2009
Submitted By: ANDREW LEHANE (AUTH_RP)
Title: B-17 (B-17)
Link: https://geotracker.waterboards.ca.gov/esi/uploads/geo_bore/2772713780/T0608102301.PDF

Submitted: 2/27/2009
Submitted By: ANDREW LEHANE (AUTH_RP)
Title: B-15 (B-15)
Link: https://geotracker.waterboards.ca.gov/esi/uploads/geo_bore/5509857654/T0608102301.PDF

Submitted: 2/27/2009
Submitted By: ANDREW LEHANE (AUTH_RP)
Title: B-28 (B-28)
Link: https://geotracker.waterboards.ca.gov/esi/uploads/geo_bore/1929650425/T0608102301.PDF

Submitted: 2/27/2009
Submitted By: ANDREW LEHANE (AUTH_RP)
Title: B-32 (B-32)
Link: https://geotracker.waterboards.ca.gov/esi/uploads/geo_bore/9087655186/T0608102301.PDF

Submitted: 2/27/2009
Submitted By: ANDREW LEHANE (AUTH_RP)
Title: B-34 (B-34)
Link: https://geotracker.waterboards.ca.gov/esi/uploads/geo_bore/6714458644/T0608102301.PDF

Submitted: 2/27/2009
Submitted By: ANDREW LEHANE (AUTH_RP)
Title: B-19 (B-19)
Link: https://geotracker.waterboards.ca.gov/esi/uploads/geo_bore/6815920174/T0608102301.PDF

Submitted: 2/27/2009
Submitted By: ANDREW LEHANE (AUTH_RP)
Title: B-31 (B-31)
Link: https://geotracker.waterboards.ca.gov/esi/uploads/geo_bore/6731225132/T0608102301.PDF

Submitted: 2/27/2009
Submitted By: ANDREW LEHANE (AUTH_RP)
Title: B-21 (B-21)
Link: https://geotracker.waterboards.ca.gov/esi/uploads/geo_bore/4677880406/T0608102301.PDF

Submitted: 2/27/2009
Submitted By: ANDREW LEHANE (AUTH_RP)
Title: B-22 (B-22)
Link: https://geotracker.waterboards.ca.gov/esi/uploads/geo_bore/6199337184/T0608102301.PDF

Submitted: 2/27/2009
Submitted By: ANDREW LEHANE (AUTH_RP)
Title: GEO_MAP
Link: https://geotracker.waterboards.ca.gov/esi/uploads/geo_map/4290043711/T0608102301.PDF

Submitted: 2/27/2009
Submitted By: ANDREW LEHANE (AUTH_RP)
Title: B-30 (B-30)
Link: https://geotracker.waterboards.ca.gov/esi/uploads/geo_bore/7342327296/T0608102301.PDF

Submitted: 2/27/2009
Submitted By: ANDREW LEHANE (AUTH_RP)
Title: B-33 (B-33)
Link: https://geotracker.waterboards.ca.gov/esi/uploads/geo_bore/7267620265/T0608102301.PDF

Submitted: 2/27/2009
Submitted By: ANDREW LEHANE (AUTH_RP)
Title: B-14 (B-14)
Link: https://geotracker.waterboards.ca.gov/esi/uploads/geo_bore/1389555990/T0608102301.PDF

Submitted: 2/27/2009
Submitted By: ANDREW LEHANE (AUTH_RP)
Title: B-18 (B-18)
Link: https://geotracker.waterboards.ca.gov/esi/uploads/geo_bore/5913018345/T0608102301.PDF

Submitted: 2/27/2009
Submitted By: ANDREW LEHANE (AUTH_RP)
Title: B-25 (B-25)
Link: https://geotracker.waterboards.ca.gov/esi/uploads/geo_bore/5361130237/T0608102301.PDF

Submitted: 2/27/2009
Submitted By: ANDREW LEHANE (AUTH_RP)
Title: B-26 (B-26)
Link: https://geotracker.waterboards.ca.gov/esi/uploads/geo_bore/6637312948/T0608102301.PDF

Submitted: 2/27/2009
Submitted By: ANDREW LEHANE (AUTH_RP)
Title: B-13 (B-13)
Link: https://geotracker.waterboards.ca.gov/esi/uploads/geo_bore/7677697300/T0608102301.PDF

Submitted: 2/27/2009
Submitted By: ANDREW LEHANE (AUTH_RP)
Title: B-16 (B-16)
Link: https://geotracker.waterboards.ca.gov/esi/uploads/geo_bore/5954866707/T0608102301.PDF

Submitted: 2/27/2009
Submitted By: ANDREW LEHANE (AUTH_RP)
Title: B-27 (B-27)

Link: https://geotracker.waterboards.ca.gov/esi/uploads/geo_bore/5144699573/T0608102301.PDF

Submitted: 2/27/2009
Submitted By: ANDREW LEHANE (AUTH_RP)
Title: B-20 (B-20)
Link: https://geotracker.waterboards.ca.gov/esi/uploads/geo_bore/6605425775/T0608102301.PDF

Submitted: 2/27/2009
Submitted By: ANDREW LEHANE (AUTH_RP)
Title: B-35 (B-35)
Link: https://geotracker.waterboards.ca.gov/esi/uploads/geo_bore/3472393214/T0608102301.PDF

GeoTracker Search - Documents (as of October 16, 2023)

Document Type: Site Documents **Document Date:** 2/12/2019
Type: TECHNICAL CORRESPONDENCE / ASSISTANCE / OTHER **Submitted:**
Submitted By: JACOB MADDEN (REGULATOR)
Title: SMP APPROVAL
Title Link: https://geotracker.waterboards.ca.gov/view_documents?global_id=T0608102301&enforcement_id=6385050

Document Type: Site Documents **Document Date:** 2/8/2019
Type: OTHER REPORT / DOCUMENT **Submitted:**
Submitted By: JACOB MADDEN (REGULATOR)
Title: SOIL MANAGEMENT PLAN FOR CALTRAIN SSF STATION.
Title Link: https://geotracker.waterboards.ca.gov/view_documents?global_id=T0608102301&document_id=5984565

Document Type: Site Documents **Document Date:** 1/10/2019
Type: PROPOSED PLAN **Submitted:**
Submitted By: JACOB MADDEN (REGULATOR)
Title: SOIL MANAGEMENT PLAN 1
Title Link: https://geotracker.waterboards.ca.gov/view_documents?global_id=T0608102301&document_id=5984469

Document Type: Site Documents **Document Date:** 5/4/2017
Type: EMAIL CORRESPONDENCE **Submitted:**
Submitted By: ROBERT MALLICK (REGULATOR)
Title: CORRESPONDENCE BETWEEN GPP STAFF AND PG&E ON THE PRIOR CONTAMINATION AT REFERENCED SITE DUE TO UPCOMING EXCAVATION WORK TO BE PERFORMED BY PG&E
Title Link: https://geotracker.waterboards.ca.gov/view_documents?global_id=T0608102301&enforcement_id=6530383

Document Type: Site Documents **Document Date:** 4/2/2014
Type: CLOSURE/NO FURTHER ACTION LETTER **Submitted:**
Submitted By: JACOB MADDEN (REGULATOR)
Title: CLOSURE/NO FURTHER ACTION LETTER
Title Link: https://geotracker.waterboards.ca.gov/view_documents?global_id=T0608102301&enforcement_id=6200053

Document Type: Site Documents **Document Date:** 3/20/2014
Type: WELL DESTRUCTION REPORT **Submitted:**
Submitted By: TEC ACCUTITE (AUTH_RP)
Title: MONITORING WELL DESTRUCTION REPORT
Title Link: https://geotracker.waterboards.ca.gov/esi/uploads/geo_report/3444970309/T0608102301.PDF

Document Type: Site Documents **Document Date:** 1/30/2014
Type: STAFF LETTER **Submitted:**
Submitted By: JACOB MADDEN (REGULATOR)
Title: WELL DESTRUCTION REQUEST
Title Link: https://geotracker.waterboards.ca.gov/view_documents?global_id=T0608102301&enforcement_id=6190647

Document Type: Site Documents **Document Date:** 11/7/2013
Type: NOTIFICATION - PRECLOSURE **Submitted:**
Submitted By: JACOB MADDEN (REGULATOR)
Title: 60 DAY ADJ PROPERTY OWNWERS
Title Link: https://geotracker.waterboards.ca.gov/view_documents?global_id=T0608102301&enforcement_id=6181712

Document Type: Site Documents **Document Date:** 10/24/2013
Type: TECHNICAL CORRESPONDENCE / ASSISTANCE / OTHER **Submitted:**
Submitted By: ROBERT MALLICK (REGULATOR)

Title: CASE CLOSURE MEMORANDUM
Title Link: https://geotracker.waterboards.ca.gov/view_documents?global_id=T0608102301&enforcement_id=6530381

Document Type: Site Documents **Document Date:** 10/24/2013
Type: TECHNICAL CORRESPONDENCE / ASSISTANCE / OTHER **Submitted:**
Submitted By: ROBERT MALLICK (REGULATOR)
Title: CLOSURE CHECKLIST
Title Link: https://geotracker.waterboards.ca.gov/view_documents?global_id=T0608102301&enforcement_id=6530388

Document Type: Monitoring Reports **Document Date:** 9/5/2013
Type: MONITORING REPORT - QUARTERLY **Submitted:**
Submitted By: TEC ACCUTITE (AUTH_RP)
Title: 2ND QUARTER 2013 GROUNDWATER MONITORING REPORT
Title Link: https://geotracker.waterboards.ca.gov/esi/uploads/geo_report/1077924609/T0608102301.PDF

Document Type: Site Documents **Document Date:** 1/9/2013
Type: STAFF LETTER **Submitted:**
Submitted By: JACOB MADDEN (REGULATOR)
Title: CONCUR WITH RECOMMENDATION TO CONTINUE MONITORING.
Title Link: https://geotracker.waterboards.ca.gov/view_documents?global_id=T0608102301&enforcement_id=6146706

Document Type: Site Documents **Document Date:** 11/29/2012
Type: WELL INSTALLATION REPORT **Submitted:**
Submitted By: TEC ACCUTITE (AUTH_RP)
Title: WELL INSTALLATION AND Q4 MONITORING REPORT
Title Link: https://geotracker.waterboards.ca.gov/esi/uploads/geo_report/8108336687/T0608102301.PDF

Document Type: Site Documents **Document Date:** 8/30/2012
Type: STAFF LETTER **Submitted:**
Submitted By: JACOB MADDEN (REGULATOR)
Title: WP APPROVAL
Title Link: https://geotracker.waterboards.ca.gov/view_documents?global_id=T0608102301&enforcement_id=6136510

Document Type: Site Documents **Document Date:** 8/3/2012
Type: WELL INSTALLATION WORKPLAN **Submitted:**
Submitted By: TEC ACCUTITE (AUTH_RP)
Title: MONITORING WELL INSTALLATION WORKPLAN ADDENDUM
Title Link: https://geotracker.waterboards.ca.gov/esi/uploads/geo_report/2960034966/T0608102301.PDF

Document Type: Site Documents **Document Date:** 7/3/2012
Type: STAFF LETTER **Submitted:**
Submitted By: JACOB MADDEN (REGULATOR)
Title: REQUEST FOR ADDITIONAL WELL TO MONITOR RESIDUAL SOURCE CONCENTRATIONS LEFT OUTSIDE EXCAVATION
Title Link: https://geotracker.waterboards.ca.gov/view_documents?global_id=T0608102301&enforcement_id=6128400

Document Type: Site Documents **Document Date:** 6/4/2012
Type: REMEDIAL PROGRESS REPORT **Submitted:**
Submitted By: TEC ACCUTITE (AUTH_RP)
Title: OVER-EXCAVATION, UST REMOVAL AND MONITORING WELL INSTALLATION AND SAMPLING REPORT
Title Link: https://geotracker.waterboards.ca.gov/esi/uploads/geo_report/3485291957/T0608102301.PDF

Document Type: Site Documents **Document Date:** 2/22/2012
Type: STAFF LETTER **Submitted:**
Submitted By: JACOB MADDEN (REGULATOR)
Title: WP APPROVAL
Title Link: https://geotracker.waterboards.ca.gov/view_documents?global_id=T0608102301&enforcement_id=6113727

Document Type: Site Documents **Document Date:** 1/31/2012
Type: WELL INSTALLATION WORKPLAN **Submitted:**
Submitted By: TEC ACCUTITE (AUTH_RP)
Title: MONITORING WELL INSTALLATION WORKPLAN
Title Link: https://geotracker.waterboards.ca.gov/esi/uploads/geo_report/3729048967/T0608102301.PDF

Document Type: Site Documents **Document Date:** 5/26/2011
Type: STAFF LETTER **Submitted:**
Submitted By: JACOB MADDEN (REGULATOR)
Title: RAP APPROVAL

Title Link: https://geotracker.waterboards.ca.gov/view_documents?global_id=T0608102301&enforcement_id=6087856

Document Type: Site Documents **Document Date:** 4/25/2011
Type: CORRECTIVE ACTION PLAN / REMEDIAL ACTION PLAN **Submitted:**
Submitted By: TEC ACCUTITE (AUTH_RP)
Title: REMEDIAL ACTION PLAN
Title Link: https://geotracker.waterboards.ca.gov/esi/uploads/geo_report/3766022682/T0608102301.PDF

Document Type: Site Documents **Document Date:** 1/12/2011
Type: EMAIL CORRESPONDENCE **Submitted:**
Submitted By: ROBERT MALLICK (REGULATOR)
Title: NOTIFICATION FROM TEC ACCUTITE TO GPP STAFF REGARDING HAND AUGER SOIL BORINGS AT SUBJECT SITE
Title Link: https://geotracker.waterboards.ca.gov/view_documents?global_id=T0608102301&enforcement_id=6530386

Document Type: Site Documents **Document Date:** 1/6/2011
Type: STAFF LETTER **Submitted:**
Submitted By: JACOB MADDEN (REGULATOR)
Title: EMAIL APPROVING FREE-PRODUCT DEFINITION WORKPLAN ADDENDUM
Title Link: https://geotracker.waterboards.ca.gov/view_documents?global_id=T0608102301&enforcement_id=6073856

Document Type: Site Documents **Document Date:** 12/21/2010
Type: SOIL AND WATER INVESTIGATION WORKPLAN - ADDENDUM **Submitted:**
Submitted By: TEC ACCUTITE (AUTH_RP)
Title: FREE-PRODUCT DELINEATION WORKPLAN ADDENDUM 1
Title Link: https://geotracker.waterboards.ca.gov/esi/uploads/geo_report/1112595915/T0608102301.PDF

Document Type: Site Documents **Document Date:** 10/19/2010
Type: STAFF LETTER **Submitted:**
Submitted By: JACOB MADDEN (REGULATOR)
Title: WP APPROVAL FOR CONFIRMATION OF FP
Title Link: https://geotracker.waterboards.ca.gov/view_documents?global_id=T0608102301&enforcement_id=6068905

Document Type: Site Documents **Document Date:** 10/4/2010
Type: SITE INVESTIGATION WORKPLAN **Submitted:**
Submitted By: TEC ACCUTITE (AUTH_RP)
Title: FREE-PRODUCT INVESTIGATION WORKPLAN
Title Link: https://geotracker.waterboards.ca.gov/esi/uploads/geo_report/2434487760/T0608102301.PDF

Document Type: Site Documents **Document Date:** 10/4/2010
Type: TECHNICAL CORRESPONDENCE / ASSISTANCE / OTHER **Submitted:**
Submitted By: ROBERT MALLICK (REGULATOR)
Title: CERTIFIED MAIL RECEIPT ADDRESSED TO CITY OF SOUTH SAN FRANCISCO - ATTN: RAY RAZAVI
Title Link: https://geotracker.waterboards.ca.gov/view_documents?global_id=T0608102301&enforcement_id=6530380

Document Type: Site Documents **Document Date:** 9/30/2010
Type: NOTICE OF RESPONSIBILITY **Submitted:**
Submitted By: JACOB MADDEN (REGULATOR)
Title: ADD CITY OF SOUTH SAN FRANCISCO AS RP
Title Link: https://geotracker.waterboards.ca.gov/view_documents?global_id=T0608102301&enforcement_id=6065343

Document Type: Site Documents **Document Date:** 9/15/2010
Type: LETTER - NOTICE **Submitted:**
Submitted By: JACOB MADDEN (REGULATOR)
Title: NOTICE OF INTENT TO NAME CITY
Title Link: https://geotracker.waterboards.ca.gov/view_documents?global_id=T0608102301&enforcement_id=6064269

Document Type: Site Documents **Document Date:** 9/7/2010
Type: TECHNICAL CORRESPONDENCE / ASSISTANCE / OTHER **Submitted:**
Submitted By: ROBERT MALLICK (REGULATOR)
Title: COVER LETTER FROM CONSULTANT (SHAW) WITH ATTACHED DIRECTOR'S DEED
Title Link: https://geotracker.waterboards.ca.gov/view_documents?global_id=T0608102301&enforcement_id=6530379

Document Type: Site Documents **Document Date:** 9/1/2010
Type: STAFF LETTER **Submitted:**

Submitted By: JACOB MADDEN (REGULATOR)
Title: APPROVAL OF ARSENIC CLEAN-UP GOALS AND CLOSURE DENIAL OF TPH CONTAMINATION BASED ON POTENTIAL PRESENCE OF FREE-PRODUCT. REQUEST FOR WORKPLAN
Title Link: https://geotracker.waterboards.ca.gov/view_documents?global_id=T0608102301&enforcement_id=6062779

Document Type: Site Documents **Document Date:** 8/4/2010
Type: TECHNICAL CORRESPONDENCE / ASSISTANCE / OTHER **Submitted:**
Submitted By: ROBERT MALLICK (REGULATOR)
Title: NOTIFICATION FROM CONSULTANT (SHAW) TO GPP ON CHANGE OF OWNERSHIP (RESPONSIBLE PARTY)
Title Link: https://geotracker.waterboards.ca.gov/view_documents?global_id=T0608102301&enforcement_id=6530377

Document Type: Site Documents **Document Date:** 4/5/2010
Type: RISK ASSESSMENT REPORT **Submitted:**
Submitted By: TEC ACCUTITE (AUTH_RP)
Title: SITE-SPECIFIC HEALTH RISK ASSESSMENT
Title Link: https://geotracker.waterboards.ca.gov/esi/uploads/geo_report/4309892058/T0608102301.PDF

Document Type: Site Documents **Document Date:** 7/9/2009
Type: STAFF LETTER **Submitted:**
Submitted By: JACOB MADDEN (REGULATOR)
Title: RES 2009-042
Title Link: https://geotracker.waterboards.ca.gov/view_documents?global_id=T0608102301&enforcement_id=6019745

Document Type: Site Documents **Document Date:** 6/24/2009
Type: EMAIL CORRESPONDENCE **Submitted:**
Submitted By: ROBERT MALLICK (REGULATOR)
Title: EMAIL FROM TEC ACCUTITE TO GPP STAFF ON UPDATE AT SUBJECT SITE
Title Link: https://geotracker.waterboards.ca.gov/view_documents?global_id=T0608102301&enforcement_id=6530385

Document Type: Site Documents **Document Date:** 2/26/2009
Type: STAFF LETTER **Submitted:**
Submitted By: JACOB MADDEN (REGULATOR)
Title: RISK ASSESSMENT
Title Link: https://geotracker.waterboards.ca.gov/view_documents?global_id=T0608102301&enforcement_id=6004514

Document Type: Site Documents **Document Date:** 11/25/2008
Type: SOIL AND WATER INVESTIGATION REPORT **Submitted:**
Submitted By: ANDREW LEHANE (AUTH_RP)
Title: SUBSURFACE INVESTIGATION REPORT
Title Link: https://geotracker.waterboards.ca.gov/esi/uploads/geo_report/3580383777/T0608102301.PDF

Document Type: Site Documents **Document Date:** 7/9/2008
Type: TECHNICAL CORRESPONDENCE / ASSISTANCE / OTHER **Submitted:**
Submitted By: ROBERT MALLICK (REGULATOR)
Title: AGENDA FOR OPENING SITE MEETING
Title Link: https://geotracker.waterboards.ca.gov/view_documents?global_id=T0608102301&enforcement_id=6530390

Document Type: Site Documents **Document Date:** 7/9/2008
Type: STAFF LETTER **Submitted:**
Submitted By: CHARLES ICE (REGULATOR)
Title: IMPLEMENT TEC ACCUTITE'S 6/3/08 WP FOR LATERAL AND VERTICA LEXTENT DEFINITION
Title Link: https://geotracker.waterboards.ca.gov/view_documents?global_id=T0608102301&enforcement_id=5980727

Document Type: Site Documents **Document Date:** 6/12/2008
Type: WORKPLANS - INVESTIGATION WP **Submitted:**
Submitted By: ANDREW LEHANE (AUTH_RP)
Title: DELINEATION WORKPLAN
Title Link: https://geotracker.waterboards.ca.gov/esi/uploads/geo_report/2004200816/T0608102301.PDF

Document Type: Site Documents **Document Date:** 5/20/2008
Type: EMAIL CORRESPONDENCE **Submitted:**
Submitted By: ROBERT MALLICK (REGULATOR)
Title: EMAIL CORRESPONDENCE FROM GPP STAFF TO DOT WITH ATTACHMENTS RELATED TO SUBJECT SITE
Title Link: https://geotracker.waterboards.ca.gov/view_documents?global_id=T0608102301&enforcement_id=6530375

Document Type: Site Documents **Document Date:** 5/19/2008
Type: OTHER REPORT / DOCUMENT **Submitted:**
Submitted By: ROBERT MALLICK (REGULATOR)
Title: PHASE II SUBSURFACE INVESTIGATION REPORT
Title Link: https://geotracker.waterboards.ca.gov/view_documents?global_id=T0608102301&document_id=6090255

Document Type: Site Documents **Document Date:** 5/6/2008
Type: NOTICE OF RESPONSIBILITY **Submitted:**
Submitted By: ROBERT MALLICK (REGULATOR)
Title: NOTICE OF RESPONSIBILITY - CALTRANS
Title Link: https://geotracker.waterboards.ca.gov/view_documents?global_id=T0608102301&enforcement_id=6530373

Document Type: Site Documents **Document Date:** 4/21/2008
Type: STAFF LETTER **Submitted:**
Submitted By: ROBERT MALLICK (REGULATOR)
Title: LOP NAMING CALTRANS AS A RESPONSIBLE PARTY FOR THE CONTAMINATION AT REFERENCED SITE, INCLUDES CERTIFIED MAIL RECEIPTS
Title Link: https://geotracker.waterboards.ca.gov/view_documents?global_id=T0608102301&enforcement_id=6530371

Document Type: Site Documents **Document Date:** 4/21/2008
Type: EMAIL CORRESPONDENCE **Submitted:**
Submitted By: ROBERT MALLICK (REGULATOR)
Title: EMAIL CORRESPONDENCES
Title Link: https://geotracker.waterboards.ca.gov/view_documents?global_id=T0608102301&enforcement_id=6530384

Document Type: Site Documents **Document Date:** 1/1/2008
Type: TECHNICAL CORRESPONDENCE / ASSISTANCE / OTHER **Submitted:**
Submitted By: ROBERT MALLICK (REGULATOR)
Title: WORK PLAN - SITE INVESTIGATION (PAGE 1)
Title Link: https://geotracker.waterboards.ca.gov/view_documents?global_id=T0608102301&enforcement_id=6530389

Document Type: Site Documents **Document Date:** 12/31/2007
Type: OTHER REPORT / DOCUMENT **Submitted:**
Submitted By: ROBERT MALLICK (REGULATOR)
Title: PHASE II SUBSURFACE INVESTIGATION REPORT
Title Link: https://geotracker.waterboards.ca.gov/view_documents?global_id=T0608102301&document_id=6090253

Document Type: Site Documents **Document Date:** 12/20/2007
Type: TECHNICAL CORRESPONDENCE / ASSISTANCE / OTHER **Submitted:**
Submitted By: ROBERT MALLICK (REGULATOR)
Title: PERMITS
Title Link: https://geotracker.waterboards.ca.gov/view_documents?global_id=T0608102301&enforcement_id=6530391

Document Type: Site Documents **Document Date:** 12/14/2007
Type: PHASE I ASSESSMENT REPORT **Submitted:**
Submitted By: ROBERT MALLICK (REGULATOR)
Title: PHASE I ENVIRONMENTAL SITE ASSESSMENT
Title Link: https://geotracker.waterboards.ca.gov/view_documents?global_id=T0608102301&document_id=6090252

326	2 of3	ENE	0.25 / 1,316.01	16.85 / -10	CALTRANS MAINTENANCE STA-SSF 296 AIRPORT SOUTH SAN FRANCISCO CA 94080	CUPA SANMATEO

Facility ID: FA0026734

Detail(s)

Program Category: HAZARDOUS WASTE PROGRAM
Billing Status: Inactive, non-billable
Program Element: GENERATES & RECYCLES WASTE OIL/SOLVENT

Program Category: BUSINESS PLAN PROGRAM
Billing Status: Inactive, non-billable

Map Key	Number of Records	Direction	Distance (mi/ft)	Elev/Diff (ft)	Site	DB

Program Element: STORES HAZ MAT <219GAL,1,999LB, 879CF

326	3 of3	ENE	0.25 / 1,316.01	16.85 / -10	S SAN FRANCISCO 296 AIRPORT BLVD SO SAN FRANCISCO CA	HIST TANK

Owner Name: CALIF DEPT OF TRANSPORTATION
Owner Street: 1120 N STREET
Owner City: SACRAMENTO
Owner State: CA
Owner Zip: 95814
No of Containers: 1
County: SAN MATEO
Facility State: CA
Facility Zip: 94080

327	1 of1	ENE	0.25 / 1,326.26	17.68 / -10	SOUTH CITY FORD 315 AIRPORT SOUTH SAN FRANCISCO CA 94080	LUST

Global ID: T0608100505
Site Facility Type:
Status: Completed - Case Closed
Status Date (DL): 8/9/2001
Cleanup Status:
Case Type (DL): LUST Cleanup Site
RWQCB Region (DL): SAN FRANCISCO BAY RWQCB (REGION 2)
Site Facility Name:
Business Name (DL): SOUTH CITY FORD
Address: 315 AIRPORT
City: SOUTH SAN FRANCISCO
State: CA
Zip: 94080
County: SAN MATEO
Census Tract: 6081602200
Census Tract (SRCH): 6081602200
Oil Field (SRCH):
Oil Field Oper (SRCH):
Latitude:
Longitude:

GeoTracker Sites Data Download - Site Details

CUF Case: YES
Lead Agency: SAN MATEO COUNTY LOP
Case Worker: JM
Local Agency: SAN MATEO COUNTY LOP
RB Case No: 41-0529
Local Case No: 550081
File Location: Local Agency
Potential COC: Gasoline
Potential Media of Concern: Other Groundwater (uses other than drinking water)
Begin Date: 6/19/1991
How Discovered: Other Means
How Discovered Description:
Stop Method: Other Means
Stop Description:
Calwater Watershed Name: South Bay - San Mateo Bayside (204.40)
DWR GW Subbasin Name: Westside (2-035)
Disadvantaged Community:
CalEnvScreen Score:
Coordinate Source: Google Geocode
Discharge Cause:
Discharge Source:
EPA Region: 9
Leak Reported Dt: 1991-06-19 00:00:00
Military DoD Site: No
No Further Action Dt: 2001-08-09 00:00:00
Qty Rlsd Gallons: 0
Facility Project Sub Type:
Calenviroscreen 3 Score: 61-65%
Calenviroscreen 4 Score: 70-75%
Site History:

GeoTracker Sites Data Download - Regulatory Contacts

Contact Type: Regional Board Caseworker
Contact Name: Regional Water Board
Organization Name: SAN FRANCISCO BAY RWQCB (REGION 2)
Address: 1515 CLAY ST SUITE 1400
City: OAKLAND
Email:
Phone No:

Contact Type: Local Agency Caseworker - Primary Caseworker
Contact Name: JACOB MADDEN
Organization Name: SAN MATEO COUNTY LOP
Address: 2000 ALAMEDA DE LAS PULGAS, Suite 100
City: SAN MATEO
Email: jmadden@smcgov.org
Phone No: 6503995959

Contact Type: Regional Board Caseworker
Contact Name: UUU
Organization Name: SAN FRANCISCO BAY RWQCB (REGION 2)
Address: 1515 CLAY ST SUITE 1400
City: OAKLAND
Email:
Phone No:

GeoTracker Sites Data Download - Status History

Status: Completed - Case Closed
Status Date: 8/9/2001

Status: Open - Case Begin Date
Status Date: 6/19/1991

GeoTracker Search - Regulatory Profile (as of October 16, 2023)

Site Facility Name: SOUTH CITY FORD
Site Facility Type: LUST CLEANUP SITE
Cleanup Status: COMPLETED - CASE CLOSED
Address: 315 AIRPORT
City: SOUTH SAN FRANCISCO
Zip: 94080
County: SAN MATEO
Report Link: https://geotracker.waterboards.ca.gov/profile_report?global_id=T0608100505
Cleanup Status Detail: COMPLETED - CASE CLOSED AS OF 8/9/2001
Project Status:
Cleanup History Link: https://geotracker.waterboards.ca.gov/profile_report_include?global_id=T0608100505&tabname=regulatoryhistory
Potential COC: GASOLINE
Potential Media of Concern: OTHER GROUNDWATER (USES OTHER THAN DRINKING WATER)
File Location: LOCAL AGENCY
User Defined Beneficial Use:
Designated Beneficial Use: MUN, AGR, IND, PROC
DWR GW Sub Basin: Westside (2-035)
Calwater Watershed Name: South Bay - San Mateo Bayside (204.40)
Post Closure Site Management:
Future Land Use:
Cleanup Oversight Agencies: SAN MATEO COUNTY LOP (LEAD) - CASE #: 550081
CASE MANAGER: JACOB MADDEN
SAN FRANCISCO BAY RWQCB (REGION 2) - CASE #: 41-0529
CASE MANAGER: Regional Water Board
CASE MANAGER: UUU
CUF Claim No: 11375
CUF Priority Assig: C
CUF Amount Paid: $52,843
WDR Place Type:

WDR File No:
WDR Order No:
Project Oversight Agencies:
Facility Type:
Composting Method:
Grndwtr Monitoring Frequency:
Designated Beneficial Use Desc: Municipal and Domestic Supply, Agricultural Supply, Industrial Service Supply, Industrial Process Supply
Site History:

No site history available

GeoTracker Search - Cleanup Status History (as of October 16, 2023)

Status: Completed - Case Closed
Date : 8/9/2001

Status: Open - Case Begin Date
Date : 6/19/1991

GeoTracker Search - Regulatory Activities (as of October 16, 2023)

Action Type: Other Regulatory Actions
Action: Email Correspondence
Action Date: 12/8/2014
Received Issue Date: 12/8/2014
Doc Link: https://geotracker.waterboards.ca.gov/view_documents?global_id=T0608100505&enforcement_id=6514790&temptable=ENFORCEMENT
Title Description Comments:

Email Correspondence

Action Type: Response Requested - Other
Action: Other Report / Document
Action Date: 7/21/2011
Received Issue Date: 7/21/2011
Doc Link: https://geotracker.waterboards.ca.gov/view_documents_all?global_id=T0608100505&doc_id=6083881
Title Description Comments:

Analytical Report

Action Type: Other Regulatory Actions
Action: Technical Correspondence / Assistance / Other
Action Date: 7/12/2011
Received Issue Date: 7/12/2011
Doc Link: https://geotracker.waterboards.ca.gov/view_documents?global_id=T0608100505&enforcement_id=6514789&temptable=ENFORCEMENT
Title Description Comments:

Permit

Action Type: Other Regulatory Actions
Action: Technical Correspondence / Assistance / Other
Action Date: 11/1/2006
Received Issue Date: 11/1/2006
Doc Link: https://geotracker.waterboards.ca.gov/view_documents?global_id=T0608100505&enforcement_id=6514791&temptable=ENFORCEMENT
Title Description Comments:

Administrative, Correspondences, Funding, Notes, and Permits Prior to 2006

Action Type: Response Requested - Other
Action: Other Report / Document

Action Date: 11/1/2006
Received Issue Date: 11/1/2006
Doc Link: https://geotracker.waterboards.ca.gov/view_documents_all?global_id=T0608100505&doc_id=6083882
Title Description Comments:

Historical Reports Prior to 2006

Action Type: Leak Action
Action: Leak Discovery
Action Date: 5/12/1992
Received Issue Date:
Doc Link:
Title Description Comments:

Action Type: Notices
Action: Notice of Responsibility - #1
Action Date: 7/23/1991
Received Issue Date: 7/23/1991
Doc Link:
Title Description Comments:

Action Type: Leak Action
Action: Leak Reported
Action Date: 6/19/1991
Received Issue Date:
Doc Link:
Title Description Comments:

GeoTracker Search - Documents (as of October 16, 2023)

Document Type: Site Documents **Document Date:** 12/8/2014
Type: EMAIL CORRESPONDENCE **Submitted:**
Submitted By: ROBERT MALLICK (REGULATOR)
Title: EMAIL CORRESPONDENCE
Title Link: https://geotracker.waterboards.ca.gov/view_documents?global_id=T0608100505&enforcement_id=6514790

Document Type: Site Documents **Document Date:** 7/21/2011
Type: OTHER REPORT / DOCUMENT **Submitted:**
Submitted By: ROBERT MALLICK (REGULATOR)
Title: ANALYTICAL REPORT
Title Link: https://geotracker.waterboards.ca.gov/view_documents?global_id=T0608100505&document_id=6083881

Document Type: Site Documents **Document Date:** 7/12/2011
Type: TECHNICAL CORRESPONDENCE / ASSISTANCE / OTHER **Submitted:**
Submitted By: ROBERT MALLICK (REGULATOR)
Title: PERMIT
Title Link: https://geotracker.waterboards.ca.gov/view_documents?global_id=T0608100505&enforcement_id=6514789

Document Type: Site Documents **Document Date:** 11/1/2006
Type: TECHNICAL CORRESPONDENCE / ASSISTANCE / OTHER **Submitted:**
Submitted By: ROBERT MALLICK (REGULATOR)
Title: ADMINISTRATIVE, CORRESPONDENCES, FUNDING, NOTES, AND PERMITS PRIOR TO 2006
Title Link: https://geotracker.waterboards.ca.gov/view_documents?global_id=T0608100505&enforcement_id=6514791

Document Type: Site Documents **Document Date:** 11/1/2006
Type: OTHER REPORT / DOCUMENT **Submitted:**
Submitted By: ROBERT MALLICK (REGULATOR)
Title: HISTORICAL REPORTS PRIOR TO 2006
Title Link: https://geotracker.waterboards.ca.gov/view_documents?global_id=T0608100505&document_id=6083882

328	1 of2	SW	0.25 / 1,326.79	13.17 / -14	COULTERS CARPETS 150 STARLITE ST	LOP SANMATEO

Map Key	Number of Records	Direction	Distance (mi/ft)	Elev/Diff (ft)	Site	DB
					SOUTH SAN FRANCISCO CA	

Case No: 550099
APN: 014080150
Case Type: O- Other Groundwater affected (uses other than drinking water)
Global ID: T0608100173

LUST Status

Status: 9- Case Closed

328	2 of2	SW	0.25 / 1,326.79	13.17 / -14	COULTERS CARPETS 150 STARLITE SOUTH SAN FRANCISCO CA 94080	LUST

Global ID: T0608100173
Site Facility Type:
Status: Completed - Case Closed
Status Date (DL): 11/14/2002
Cleanup Status:
Case Type (DL): LUST Cleanup Site
RWQCB Region (DL): SAN FRANCISCO BAY RWQCB (REGION 2)
Site Facility Name:
Business Name (DL): COULTERS CARPETS
Address: 150 STARLITE
City: SOUTH SAN FRANCISCO
State: CA
Zip: 94080
County: SAN MATEO

Census Tract: 6081602300
Census Tract (SRCH): 6081602300
Oil Field (SRCH):
Oil Field Oper (SRCH):
Latitude:
Longitude:

GeoTracker Sites Data Download - Site Details

CUF Case: NO
Lead Agency: SAN MATEO COUNTY LOP
Case Worker: JM
Local Agency: SAN MATEO COUNTY LOP
RB Case No: 41-0182
Local Case No: 550099
File Location: Local Agency Warehouse
Potential COC: Gasoline
Potential Media of Concern: Other Groundwater (uses other than drinking water)
Begin Date: 6/30/1992
How Discovered: Other Means
How Discovered Description:
Stop Method: Other Means
Stop Description:
Calwater Watershed Name: South Bay - San Mateo Bayside (204.40)
DWR GW Subbasin Name: Westside (2-035)
Disadvantaged Community:
CalEnvScreen Score:
Coordinate Source: Google Geocode
Discharge Cause:
Discharge Source:
EPA Region: 9
Leak Reported Dt: 1992-06-30 00:00:00
Military DoD Site: No
No Further Action Dt: 2002-11-14 00:00:00
Qty Rlsd Gallons: 0
Facility Project Sub Type:
Calenviroscreen 3 Score: 71-75%
Calenviroscreen 4 Score: 80-85%
Site History:

GeoTracker Sites Data Download - Regulatory Contacts

Contact Type: Regional Board Caseworker
Contact Name: Regional Water Board
Organization Name: SAN FRANCISCO BAY RWQCB (REGION 2)
Address: 1515 CLAY ST SUITE 1400
City: OAKLAND
Email:
Phone No:

Contact Type: Local Agency Caseworker - Primary Caseworker
Contact Name: JACOB MADDEN
Organization Name: SAN MATEO COUNTY LOP
Address: 2000 ALAMEDA DE LAS PULGAS, Suite 100
City: SAN MATEO
Email: jmadden@smcgov.org
Phone No: 6503995959

Contact Type: Regional Board Caseworker
Contact Name: UUU
Organization Name: SAN FRANCISCO BAY RWQCB (REGION 2)
Address: 1515 CLAY ST SUITE 1400
City: OAKLAND
Email:
Phone No:

GeoTracker Sites Data Download - Status History

Status: Completed - Case Closed
Status Date: 11/14/2002

Status: Open - Case Begin Date
Status Date: 6/30/1992

GeoTracker Search - Regulatory Profile (as of October 16, 2023)

Site Facility Name: COULTERS CARPETS
Site Facility Type: LUST CLEANUP SITE
Cleanup Status: COMPLETED - CASE CLOSED
Address: 150 STARLITE
City: SOUTH SAN FRANCISCO
Zip: 94080
County: SAN MATEO
Report Link: https://geotracker.waterboards.ca.gov/profile_report?global_id=T0608100173
Cleanup Status Detail: COMPLETED - CASE CLOSED AS OF 11/14/2002
Project Status:
Cleanup History Link: https://geotracker.waterboards.ca.gov/profile_report_include?global_id=T0608100173&tabname=regulatoryhistory
Potential COC: GASOLINE
Potential Media of Concern: OTHER GROUNDWATER (USES OTHER THAN DRINKING WATER)
File Location: LOCAL AGENCY WAREHOUSE
User Defined Beneficial Use:
Designated Beneficial Use: MUN, AGR, IND, PROC
DWR GW Sub Basin: Westside (2-035)
Calwater Watershed Name: South Bay - San Mateo Bayside (204.40)
Post Closure Site Management:
Future Land Use:
Cleanup Oversight Agencies: SAN MATEO COUNTY LOP (LEAD) - CASE #: 550099
CASE MANAGER: JACOB MADDEN
SAN FRANCISCO BAY RWQCB (REGION 2) - CASE #: 41-0182
CASE MANAGER: Regional Water Board
CASE MANAGER: UUU
CUF Claim No:
CUF Priority Assig:
CUF Amount Paid:
WDR Place Type:
WDR File No:

WDR Order No:
Project Oversight Agencies:
Facility Type:
Composting Method:
Grndwtr Monitoring Frequency:
Designated Beneficial Use Desc: Municipal and Domestic Supply, Agricultural Supply, Industrial Service Supply, Industrial Process Supply
Site History:

No site history available

GeoTracker Search - Cleanup Status History (as of October 16, 2023)

Status: Completed - Case Closed
Date : 11/14/2002

Status: Open - Case Begin Date
Date : 6/30/1992

GeoTracker Search - Regulatory Activities (as of October 16, 2023)

Action Type: Other Regulatory Actions
Action: Technical Correspondence / Assistance / Other
Action Date: 11/1/2006
Received Issue Date: 11/1/2006
Doc Link: https://geotracker.waterboards.ca.gov/view_documents?global_id=T0608100173&enforcement_id=6514921&temptable=ENFORCEMENT
Title Description Comments:

Administrative, Correspondences, Notes, and Permits Prior to 2006

Action Type: Response Requested - Other
Action: Other Report / Document
Action Date: 11/1/2006
Received Issue Date: 11/1/2006
Doc Link: https://geotracker.waterboards.ca.gov/view_documents_all?global_id=T0608100173&doc_id=6083934
Title Description Comments:

Historical Reports Prior to 2006

Action Type: Notices
Action: Notice of Responsibility - #1
Action Date: 7/28/1992
Received Issue Date: 7/28/1992
Doc Link:
Title Description Comments:

Action Type: Leak Action
Action: Leak Discovery
Action Date: 6/30/1992
Received Issue Date:
Doc Link:
Title Description Comments:

Action Type: Leak Action
Action: Leak Reported
Action Date: 6/30/1992
Received Issue Date:
Doc Link:
Title Description Comments:

Map Key	Number of Records	Direction	Distance (mi/ft)	Elev/Diff (ft)	Site	DB

GeoTracker Search - Documents (as of October 16, 2023)

Document Type: Site Documents ***Document Date:*** 11/1/2006
Type: TECHNICAL CORRESPONDENCE / ASSISTANCE / OTHER ***Submitted:***
Submitted By: ROBERT MALLICK (REGULATOR)
Title: ADMINISTRATIVE, CORRESPONDENCES, NOTES, AND PERMITS PRIOR TO 2006
Title Link: https://geotracker.waterboards.ca.gov/view_documents?global_id=T0608100173&enforcement_id=6514921

Document Type: Site Documents ***Document Date:*** 11/1/2006
Type: OTHER REPORT / DOCUMENT ***Submitted:***
Submitted By: ROBERT MALLICK (REGULATOR)
Title: HISTORICAL REPORTS PRIOR TO 2006
Title Link: https://geotracker.waterboards.ca.gov/view_documents?global_id=T0608100173&document_id=6083934

329	1 of1	S	0.26 / 1,347.40	10.46 / -17	BARBER-GREENE CO. 320 VICTORY ST SOUTH SAN FRANCISCO CA	LOP SANMATEO

Case No: 550169
APN:
Case Type: O- Other Groundwater affected (uses other than drinking water)
Global ID: T0608165551

LUST Status

Status: 9- Case Closed

330	1 of1	S	0.27 / 1,407.08	10.32 / -17	CHEVRON AST FACILITY (FORMER) 103 S LINDEN AVE SOUTH SAN FRANCISCO CA	LOP SANMATEO

Case No: 559201
APN: 014103100
Case Type: O- Other Groundwater affected (uses other than drinking water)
Global ID: TI0000000968

LUST Status

Status: 9- Case Closed

331	1 of1	SSW	0.27 / 1,417.73	13.63 / -14	BAY TIRES AUTO 418 VICTORY AVE SOUTH SAN FRANCISCO CA 94080	RCRA TSD

EPA Handler ID: CAL000444059
Gen Status Universe: No Report
Contact Name: JAMES TAKENOUCHI
Contact Address: 1369 S MAYFAIR AVE , , DALY CITY , CA, 94015 ,
Contact Phone No and Ext: 415-850-2188
Contact Email: JAMES.TAKENOUCHI@GMAIL.COM
Contact Country:
Land Type:
County Name: SAN MATEO
EPA Region: 09
Receive Date: 20190305
Location Latitude: 37.647479
Location Longitude: -122.415964

Violation/Evaluation Summary

Map Key	Number of Records	Direction	Distance (mi/ft)	Elev/Diff (ft)	Site	DB

Note: NO RECORDS: As of Oct 2023, there are no Compliance Monitoring and Enforcement (violation) records associated with this facility (EPA ID).

Handler Summary

Importer Activity:	No
Mixed Waste Generator:	No
Transporter Activity:	No
Transfer Facility:	No
Onsite Burner Exemption:	No
Smelting, Melting and Refining:	No
Underground Injection Control:	No
Commercial TSD:	No
Used Oil Transporter:	No
Used Oil Transfer Facility:	No
Used Oil Processor:	No
Used Oil Refiner:	No
Used Oil Burner:	No
Used Oil Market Burner:	No
Used Oil Spec Marketer:	No

Hazardous Waste Handler Details

Sequence No:	1
Receive Date:	20190305
Handler Name:	BAY TIRES AUTO
Federal Waste Generator Code:	N
Generator Code Description:	Not a Generator, Verified
Source Type:	Implementer
TSD Activity:	Y

Owner/Operator Details

Owner/Operator Ind:	Current Owner	**Street No:**	
Type:	Other	**Street 1:**	1369 S MAYFAIR AVE
Name:	JAMES TAKENOUCHI	**Street 2:**	
Date Became Current:		**City:**	DALY CITY
Date Ended Current:		**State:**	CA
Phone:	415-850-2188	**Country:**	
Source Type:	Implementer	**Zip Code:**	94015

Owner/Operator Ind:	Current Operator	**Street No:**	
Type:	Other	**Street 1:**	1369 S MAYFAIR AVE
Name:	JAMES TAKENOUCHI	**Street 2:**	
Date Became Current:		**City:**	DALY CITY
Date Ended Current:		**State:**	CA
Phone:	415-850-2188	**Country:**	
Source Type:	Implementer	**Zip Code:**	94015

332	1 of2	SW	0.27 / 1,426.06	14.80 / -13	VALLEY SHEET METAL 161 STARLITE ST SOUTH SAN FRANCISCO CA	LOP SANMATEO

Case No:	550035
APN:	014081220
Case Type:	S- Soil only affected
Global ID:	T0608100602

LUST Status

Status: 9- Case Closed

Map Key	Number of Records	Direction	Distance (mi/ft)	Elev/Diff (ft)	Site	DB
332	2 of2	SW	0.27 / 1,426.06	14.80 / -13	VALLEY SHEET METAL 161 STARLITE SOUTH SAN FRANCISCO CA 94080	LUST

Global ID: T0608100602
Site Facility Type:
Status: Completed - Case Closed
Status Date (DL): 11/12/1991
Cleanup Status:
Case Type (DL): LUST Cleanup Site
RWQCB Region (DL): SAN FRANCISCO BAY RWQCB (REGION 2)
Site Facility Name:
Business Name (DL): VALLEY SHEET METAL
Address: 161 STARLITE
City: SOUTH SAN FRANCISCO
State: CA
Zip: 94080
County: SAN MATEO

Census Tract: 6081602300
Census Tract (SRCH): 6081602300
Oil Field (SRCH):
Oil Field Oper (SRCH):
Latitude:
Longitude:

GeoTracker Sites Data Download - Site Details

CUF Case: NO
Lead Agency: SAN MATEO COUNTY LOP
Case Worker: JM
Local Agency: SAN MATEO COUNTY LOP
RB Case No: 41-0630
Local Case No: 550035
File Location: Local Agency
Potential COC: Gasoline
Potential Media of Concern: Soil
Begin Date: 4/25/1989
How Discovered: Other Means
How Discovered Description:
Stop Method: Other Means
Stop Description:
Calwater Watershed Name: South Bay - San Mateo Bayside (204.40)
DWR GW Subbasin Name: Westside (2-035)
Disadvantaged Community:
CalEnvScreen Score:
Coordinate Source: Google Geocode
Discharge Cause:
Discharge Source:
EPA Region: 9
Leak Reported Dt: 1989-04-25 00:00:00
Military DoD Site: No
No Further Action Dt: 1991-11-12 00:00:00
Qty Rlsd Gallons: 0
Facility Project Sub Type:
Calenviroscreen 3 Score: 71-75%
Calenviroscreen 4 Score: 80-85%
Site History:

GeoTracker Sites Data Download - Regulatory Contacts

Contact Type: Regional Board Caseworker
Contact Name: Regional Water Board
Organization Name: SAN FRANCISCO BAY RWQCB (REGION 2)
Address: 1515 CLAY ST SUITE 1400
City: OAKLAND
Email:
Phone No:

Contact Type: Regional Board Caseworker
Contact Name: UUU
Organization Name: SAN FRANCISCO BAY RWQCB (REGION 2)

Address:	1515 CLAY ST SUITE 1400
City:	OAKLAND
Email:	
Phone No:	

Contact Type:	Local Agency Caseworker - Primary Caseworker
Contact Name:	JACOB MADDEN
Organization Name:	SAN MATEO COUNTY LOP
Address:	2000 ALAMEDA DE LAS PULGAS, Suite 100
City:	SAN MATEO
Email:	jmadden@smcgov.org
Phone No:	6503995959

GeoTracker Sites Data Download - Status History

Status:	Completed - Case Closed
Status Date:	11/12/1991

Status:	Open - Case Begin Date
Status Date:	4/25/1989

GeoTracker Search - Regulatory Profile (as of October 16, 2023)

Site Facility Name:	VALLEY SHEET METAL
Site Facility Type:	LUST CLEANUP SITE
Cleanup Status:	COMPLETED - CASE CLOSED
Address:	161 STARLITE
City:	SOUTH SAN FRANCISCO
Zip:	94080
County:	SAN MATEO
Report Link:	https://geotracker.waterboards.ca.gov/profile_report?global_id=T0608100602
Cleanup Status Detail:	COMPLETED - CASE CLOSED AS OF 11/12/1991
Project Status:	
Cleanup History Link:	https://geotracker.waterboards.ca.gov/profile_report_include?global_id=T0608100602&tabname=regulatoryhistory
Potential COC:	GASOLINE
Potential Media of Concern:	SOIL
File Location:	LOCAL AGENCY
User Defined Beneficial Use:	
Designated Beneficial Use:	MUN, AGR, IND, PROC
DWR GW Sub Basin:	Westside (2-035)
Calwater Watershed Name:	South Bay - San Mateo Bayside (204.40)
Post Closure Site Management:	
Future Land Use:	
Cleanup Oversight Agencies:	SAN MATEO COUNTY LOP (LEAD) - CASE #: 550035 CASE MANAGER: JACOB MADDEN SAN FRANCISCO BAY RWQCB (REGION 2) - CASE #: 41-0630 CASE MANAGER: Regional Water Board CASE MANAGER: UUU
CUF Claim No:	
CUF Priority Assig:	
CUF Amount Paid:	
WDR Place Type:	
WDR File No:	
WDR Order No:	
Project Oversight Agencies:	
Facility Type:	
Composting Method:	
Grndwtr Monitoring Frequency:	
Designated Beneficial Use Desc:	Municipal and Domestic Supply, Agricultural Supply, Industrial Service Supply, Industrial Process Supply
Site History:	

No site history available

GeoTracker Search - Cleanup Status History (as of October 16, 2023)

Status: Completed - Case Closed
Date : 11/12/1991

Status: Open - Case Begin Date
Date : 4/25/1989

GeoTracker Search - Regulatory Activities (as of October 16, 2023)

Action Type: Other Regulatory Actions
Action: Technical Correspondence / Assistance / Other
Action Date: 11/1/2006
Received Issue Date: 11/1/2006
Doc Link: https://geotracker.waterboards.ca.gov/view_documents?global_id=T0608100602&enforcement_id=6512273&temptable=ENFORCEMENT
Title Description Comments:

Correspondences, Notes, and Permits Prior to 2006

Action Type: Response Requested - Other
Action: Other Report / Document
Action Date: 11/1/2006
Received Issue Date: 11/1/2006
Doc Link: https://geotracker.waterboards.ca.gov/view_documents_all?global_id=T0608100602&doc_id=6082832
Title Description Comments:

Historical Reports Prior to 2006

Action Type: Other Regulatory Actions
Action: Technical Correspondence / Assistance / Other
Action Date: 11/1/2006
Received Issue Date: 11/1/2006
Doc Link: https://geotracker.waterboards.ca.gov/view_documents?global_id=T0608100602&enforcement_id=6512272&temptable=ENFORCEMENT
Title Description Comments:

Administrative Prior to 2006

Action Type: Notices
Action: Notice of Responsibility - #1
Action Date: 4/25/1989
Received Issue Date: 4/25/1989
Doc Link:
Title Description Comments:

Action Type: Leak Action
Action: Leak Reported
Action Date: 4/25/1989
Received Issue Date:
Doc Link:
Title Description Comments:

Action Type: Leak Action
Action: Leak Discovery
Action Date: 4/25/1989
Received Issue Date:
Doc Link:
Title Description Comments:

GeoTracker Search - Documents (as of October 16, 2023)

Document Type: Site Documents ***Document Date:*** 11/1/2006

Type: TECHNICAL CORRESPONDENCE / ASSISTANCE / OTHER
Submitted:
Submitted By: ROBERT MALLICK (REGULATOR)
Title: ADMINISTRATIVE PRIOR TO 2006
Title Link: https://geotracker.waterboards.ca.gov/view_documents?global_id=T0608100602&enforcement_id=6512272

Document Type: Site Documents
Document Date: 11/1/2006
Type: OTHER REPORT / DOCUMENT
Submitted:
Submitted By: ROBERT MALLICK (REGULATOR)
Title: HISTORICAL REPORTS PRIOR TO 2006
Title Link: https://geotracker.waterboards.ca.gov/view_documents?global_id=T0608100602&document_id=6082832

Document Type: Site Documents
Document Date: 11/1/2006
Type: TECHNICAL CORRESPONDENCE / ASSISTANCE / OTHER
Submitted:
Submitted By: ROBERT MALLICK (REGULATOR)
Title: CORRESPONDENCES, NOTES, AND PERMITS PRIOR TO 2006
Title Link: https://geotracker.waterboards.ca.gov/view_documents?global_id=T0608100602&enforcement_id=6512273

333	1 of1	S	0.28 / 1,453.42	10.97 / -16	CHEVRON AST FACILITY (FORMER) 103 SOUTH LINDEN STREET SOUTH SAN FRANCISCO CA 94080	CLEANUP SITES

Global ID: T10000000968
Case Type (DL):
Site Facility Type:
Census Tract: 6081602300
Cleanup Status:
RWQCB Region (DL):
Status (SRCH): COMPLETED - CASE CLOSED
Longitude:
Status (DL):
Latitude:
Status Date (DL):
Address: 103 SOUTH LINDEN STREET
City: SOUTH SAN FRANCISCO
County: SAN MATEO
Zip: 94080
State: CA
Report Source: Cleanup Program Sites - GeoTracker Search Results (SRCH)

GeoTracker Sites Data Download - Site Details

RB Case No:
Local Case No: 559201
Begin Date: 3/26/2009
Lead Agency: SAN MATEO COUNTY LOP
Local Agency: SAN MATEO COUNTY LOP
CUF Case: NO
CalEnvScreen Score:
EPA Region: 9
Qty Rlsd Gallons:
Potential COC: Lead, Diesel
How Discovered:
Stop Method:
Stop Description:
Case Worker: JM
Military DoD Site: No
Leak Reported Dt: 2008-02-01 00:00:00
No Further Action Dt: 2010-02-16 00:00:00
Potential Media of Concern: Soil
How Discovered Description:
Calwater Watershed Name: South Bay - San Mateo Bayside (204.40)
DWR GW Subbasin Name: Westside (2-035)
Disadvantaged Community:
Coordinate Source: Google Map Move
Discharge Cause:
Discharge Source:
Facility Project Sub Type:
Calenviroscreen 3 Score: 71-75%

Calenviroscreen 4 Score: 80-85%
File Location: Local Agency
Site History:

GeoTracker Sites Data Download - Status History

Status: Completed - Case Closed
Status Date: 2010-02-16 00:00:00

Status: Open - Site Assessment
Status Date: 2009-03-26 00:00:00

Status: Open - Case Begin Date
Status Date: 2009-03-26 00:00:00

GeoTracker Sites Data Download - Regulatory Contacts

Contact Type: Regional Board Caseworker
Contact Name: UUU
Organization Name: SAN FRANCISCO BAY RWQCB (REGION 2)
Address: 1515 CLAY ST SUITE 1400
City: OAKLAND
Email:
Phone No:

Contact Type: Local Agency Caseworker
Contact Name: JACOB MADDEN
Organization Name: SAN MATEO COUNTY LOP
Address: 2000 ALAMEDA DE LAS PULGAS, Suite 100
City: SAN MATEO
Email: jmadden@smcgov.org
Phone No: 6503995959

Contact Type: Regional Board Caseworker
Contact Name: Regional Water Board
Organization Name: SAN FRANCISCO BAY RWQCB (REGION 2)
Address: 1515 CLAY ST SUITE 1400
City: OAKLAND
Email:
Phone No:

Contact Type: Local Agency Caseworker - Primary Caseworker
Contact Name: JACOB MADDEN
Organization Name: SAN MATEO COUNTY LOP
Address: 2000 ALAMEDA DE LAS PULGAS, Suite 100
City: SAN MATEO
Email: jmadden@smcgov.org
Phone No: 6503995959

GeoTracker Search - Facilities (as of October 16, 2023)

Project Status:
Cuf Claim No:
CUF Priority Assign:
CUF Amount Paid:
Composting Method:
Facility Type:
WDR Place Type:
WDR File No:
WDR Order No:
File Location: LOCAL AGENCY
User Defined Beneficial Use:
Designated Beneficial Use: MUN, AGR, IND, PROC
Designated Beneficl Use Desc: Municipal and Domestic Supply, Agricultural Supply, Industrial Service Supply, Industrial Process Supply
Project Oversight Agencies:

Report Link: https://geotracker.waterboards.ca.gov/profile_report?global_id=T10000000968
Cleanup Status Detail: COMPLETED - CASE CLOSED AS OF 2/16/2010
Potential COC: DIESEL, LEAD
Potential Media of Concern: SOIL
Groundwater Monitoring Freq:
DWR GW Sub Basin: Westside (2-035)
CalWater Watershed Name: South Bay - San Mateo Bayside (204.40)
Post Closure Site Management:
Future Land Use: INDUSTRIAL
Cleanup Oversight Agencies: SAN MATEO COUNTY LOP (LEAD) - CASE #: 559201
CASE MANAGER: JACOB MADDEN
CASE MANAGER: JACOB MADDEN
SAN FRANCISCO BAY RWQCB (REGION 2)
CASE MANAGER: Regional Water Board
CASE MANAGER: UUU
Cleanup History Link: https://geotracker.waterboards.ca.gov/profile_report_include?global_id=T10000000968&tabname=regulatoryhistory
Site History:

No site history available

GeoTracker Search - Cleanup Action Report (as of October 16, 2023)

Action Type: EXCAVATION
Begin Date: 1/15/2008
End Date: 3/10/2008
Phase: Soil, Soil
Contaminant Mass Removed:
Description:

GeoTracker Search - Regulatory Activities (as of October 16, 2023)

Action Type: Response Requested - Other
Action: Other Report / Document
Action Date: 2/24/2012
Received Issue Date: 2/24/2012
Doc Link: https://geotracker.waterboards.ca.gov/view_documents_all?global_id=T10000000968&doc_id=6090665
Title Description Comments:

Limited Phase II Soil and Groundwater Investigation

Action Type: Other Regulatory Actions
Action: Technical Correspondence / Assistance / Other
Action Date: 2/9/2012
Received Issue Date: 2/9/2012
Doc Link: https://geotracker.waterboards.ca.gov/view_documents?global_id=T10000000968&enforcement_id=6531246&temptable=ENFORCEMENT
Title Description Comments:

Permit

Action Type: Other Regulatory Actions
Action: Email Correspondence
Action Date: 6/18/2010
Received Issue Date: 6/18/2010
Doc Link: https://geotracker.waterboards.ca.gov/view_documents?global_id=T10000000968&enforcement_id=6531258&temptable=ENFORCEMENT
Title Description Comments:

Correspondence from Consultant and GPP Staff on the Closure of Subject Site with Attachments

Action Type: Other Regulatory Actions
Action: Closure/No Further Action Letter - #20100216
Action Date: 2/16/2010

Received Issue Date: 2/16/2010
Doc Link: https://geotracker.waterboards.ca.gov/view_documents?global_id=T10000000968&enforcement_id=6043432&temptable=ENFORCEMENT
Title Description Comments:

Closure letter, case closure summary, and building department notification letters

Action Type: Other Regulatory Actions
Action: Technical Correspondence / Assistance / Other
Action Date: 1/13/2010
Received Issue Date: 1/13/2010
Doc Link: https://geotracker.waterboards.ca.gov/view_documents?global_id=T10000000968&enforcement_id=6531245&temptable=ENFORCEMENT
Title Description Comments:

Closure Checklist

Action Type: Other Regulatory Actions
Action: Technical Correspondence / Assistance / Other
Action Date: 1/6/2010
Received Issue Date: 1/6/2010
Doc Link: https://geotracker.waterboards.ca.gov/view_documents?global_id=T10000000968&enforcement_id=6531256&temptable=ENFORCEMENT
Title Description Comments:

Case Closure Memorandum

Action Type: Notices
Action: Notification - Public Notice of Case Closure - #20100106
Action Date: 1/6/2010
Received Issue Date: 1/6/2010
Doc Link: https://geotracker.waterboards.ca.gov/view_documents?global_id=T10000000968&enforcement_id=6039753&temptable=ENFORCEMENT
Title Description Comments:

Property owner closure notification

Action Type: Other Regulatory Actions
Action: Technical Correspondence / Assistance / Other
Action Date: 1/5/2010
Received Issue Date: 1/5/2010
Doc Link: https://geotracker.waterboards.ca.gov/view_documents?global_id=T10000000968&enforcement_id=6531257&temptable=ENFORCEMENT
Title Description Comments:

Chevron Agreeing to Pay Invoice #IN0181856

Action Type: Response Requested - Other
Action: Correspondence
Action Date: 11/21/2009
Received Issue Date: 1/6/2010
Doc Link:
Title Description Comments:

Schedule opening site meeting

Action Type: Agreements
Action: Cost Recovery Agreement / N. of Reimbursement - #20091116
Action Date: 11/16/2009
Received Issue Date: 11/16/2009
Doc Link: https://geotracker.waterboards.ca.gov/view_documents?global_id=T10000000968&enforcement_id=6035861&temptable=ENFORCEMENT
Title Description Comments:

Remedial Action Agreements

Action Type: Other Regulatory Actions
Action: Staff Letter - #20091021
Action Date: 10/21/2009
Received Issue Date: 10/21/2009
Doc Link: https://geotracker.waterboards.ca.gov/view_documents?global_id=T10000000968&enforcement_id=6035859&temptable=ENFORCEMENT
Title Description Comments:

Opening site letter for additional RPs

Action Type: Other Regulatory Actions
Action: Technical Correspondence / Assistance / Other
Action Date: 9/8/2009
Received Issue Date: 9/8/2009
Doc Link: https://geotracker.waterboards.ca.gov/view_documents?global_id=T10000000968&enforcement_id=6531249&temptable=ENFORCEMENT
Title Description Comments:

Email Correspondence from Chevron to GPP Staff with Attached Photos (circa 1965)

Action Type: Response Requested - Other
Action: Other Report / Document
Action Date: 8/31/2009
Received Issue Date: 8/24/2009
Doc Link:
Title Description Comments:

RP identification information

Action Type: Other Regulatory Actions
Action: Email Correspondence
Action Date: 8/25/2009
Received Issue Date: 8/25/2009
Doc Link: https://geotracker.waterboards.ca.gov/view_documents?global_id=T10000000968&enforcement_id=6531252&temptable=ENFORCEMENT
Title Description Comments:

Correspondence from South SF Building Department to GPP Staff on Subject Site (Property)

Action Type: Other Regulatory Actions
Action: Email Correspondence
Action Date: 8/5/2009
Received Issue Date: 8/5/2009
Doc Link: https://geotracker.waterboards.ca.gov/view_documents?global_id=T10000000968&enforcement_id=6531260&temptable=ENFORCEMENT
Title Description Comments:

Email Correspondences

Action Type: Other Regulatory Actions
Action: Technical Correspondence / Assistance / Other
Action Date: 7/14/2009
Received Issue Date: 7/14/2009
Doc Link: https://geotracker.waterboards.ca.gov/view_documents?global_id=T10000000968&enforcement_id=6531247&temptable=ENFORCEMENT
Title Description Comments:

Agenda for Opening Site Meeting

Action Type: Enforcement/Orders
Action: Verbal Enforcement
Action Date: 7/14/2009
Received Issue Date: 7/14/2009

Doc Link:
Title Description Comments:

Request further information to identify Standard oil as RP

Action Type: Response Requested - Other
Action: Verbal Communication
Action Date: 6/12/2009
Received Issue Date: 7/14/2009
Doc Link:
Title Description Comments:

Set up meeting for explaining RP responsibilities, Meeting 0n 7-14-2009

Action Type: Agreements
Action: Voluntary Remedial Action Agreement
Action Date: 5/21/2009
Received Issue Date: 5/21/2009
Doc Link: https://geotracker.waterboards.ca.gov/view_documents?global_id=T10000000968&enforcement_id=6531251&temptable=ENFORCEMENT
Title Description Comments:

Voluntary Oversight of Remedial Action Agreement

Action Type: Other Regulatory Actions
Action: Staff Letter - #20090326
Action Date: 3/26/2009
Received Issue Date: 3/26/2009
Doc Link: https://geotracker.waterboards.ca.gov/view_documents?global_id=T10000000968&enforcement_id=6007916&temptable=ENFORCEMENT
Title Description Comments:

Site Open Letter-Request for meeting

Action Type: Response Requested - Other
Action: Other Report / Document
Action Date: 2/27/2009
Received Issue Date: 2/27/2009
Doc Link: https://geotracker.waterboards.ca.gov/view_documents_all?global_id=T10000000968&doc_id=6090664
Title Description Comments:

Remedial Soil Excavation

Action Type: Leak Action
Action: Leak Reported
Action Date: 2/1/2008
Received Issue Date:
Doc Link:
Title Description Comments:

Action Type: Leak Action
Action: Leak Discovery
Action Date: 1/18/2008
Received Issue Date:
Doc Link:
Title Description Comments:

Action Type: Cleanup Action
Action: Excavation
Action Date: 1/15/2008
Received Issue Date:
Doc Link:
Title Description Comments:

Action Type: Other Regulatory Actions
Action: Technical Correspondence / Assistance / Other
Action Date: 11/1/2006
Received Issue Date: 11/1/2006
Doc Link: https://geotracker.waterboards.ca.gov/view_documents?global_id=T10000000968&enforcement_id=6531250&temptable=ENFORCEMENT
Title Description Comments:

Information on Subject Site Prior to Nov 1, 2006

GeoTracker Search - Documents (as of October 16, 2023)

Document Type: Site Documents **Document Date:** 2/24/2012
Type: OTHER REPORT / DOCUMENT **Submitted:**
Submitted By: ROBERT MALLICK (REGULATOR)
Title: LIMITED PHASE II SOIL AND GROUNDWATER INVESTIGATION
Title Link: https://geotracker.waterboards.ca.gov/view_documents?global_id=T10000000968&document_id=6090665

Document Type: Site Documents **Document Date:** 2/9/2012
Type: TECHNICAL CORRESPONDENCE / ASSISTANCE / OTHER **Submitted:**
Submitted By: ROBERT MALLICK (REGULATOR)
Title: PERMIT
Title Link: https://geotracker.waterboards.ca.gov/view_documents?global_id=T10000000968&enforcement_id=6531246

Document Type: Site Documents **Document Date:** 6/18/2010
Type: EMAIL CORRESPONDENCE **Submitted:**
Submitted By: ROBERT MALLICK (REGULATOR)
Title: CORRESPONDENCE FROM CONSULTANT AND GPP STAFF ON THE CLOSURE OF SUBJECT SITE WITH ATTACHMENTS
Title Link: https://geotracker.waterboards.ca.gov/view_documents?global_id=T10000000968&enforcement_id=6531258

Document Type: Site Documents **Document Date:** 2/16/2010
Type: CLOSURE/NO FURTHER ACTION LETTER **Submitted:**
Submitted By: CHARLES ICE (REGULATOR)
Title: CLOSURE LETTER, CASE CLOSURE SUMMARY, AND BUILDING DEPARTMENT NOTIFICATION LETTERS
Title Link: https://geotracker.waterboards.ca.gov/view_documents?global_id=T10000000968&enforcement_id=6043432

Document Type: Site Documents **Document Date:** 1/13/2010
Type: TECHNICAL CORRESPONDENCE / ASSISTANCE / OTHER **Submitted:**
Submitted By: ROBERT MALLICK (REGULATOR)
Title: CLOSURE CHECKLIST
Title Link: https://geotracker.waterboards.ca.gov/view_documents?global_id=T10000000968&enforcement_id=6531245

Document Type: Site Documents **Document Date:** 1/6/2010
Type: TECHNICAL CORRESPONDENCE / ASSISTANCE / OTHER **Submitted:**
Submitted By: ROBERT MALLICK (REGULATOR)
Title: CASE CLOSURE MEMORANDUM
Title Link: https://geotracker.waterboards.ca.gov/view_documents?global_id=T10000000968&enforcement_id=6531256

Document Type: Site Documents **Document Date:** 1/6/2010
Type: NOTIFICATION - PUBLIC NOTICE OF CASE CLOSURE **Submitted:**
Submitted By: CHARLES ICE (REGULATOR)
Title: PROPERTY OWNER CLOSURE NOTIFICATION
Title Link: https://geotracker.waterboards.ca.gov/view_documents?global_id=T10000000968&enforcement_id=6039753

Document Type: Site Documents **Document Date:** 1/5/2010
Type: TECHNICAL CORRESPONDENCE / ASSISTANCE / OTHER **Submitted:**
Submitted By: ROBERT MALLICK (REGULATOR)
Title: CHEVRON AGREEING TO PAY INVOICE #IN0181856
Title Link: https://geotracker.waterboards.ca.gov/view_documents?global_id=T10000000968&enforcement_id=6531257

Document Type: Site Documents **Document Date:** 11/16/2009
Type: COST RECOVERY AGREEMENT / N. OF REIMBURSEMENT **Submitted:**
Submitted By: CHARLES ICE (REGULATOR), ROBERT MALLICK (REGULATOR)
Title: REMEDIAL ACTION AGREEMENTS
Title Link: https://geotracker.waterboards.ca.gov/view_documents?global_id=T10000000968&enforcement_id=6035861

Document Type: Site Documents **Document Date:** 10/21/2009
Type: STAFF LETTER **Submitted:**
Submitted By: CHARLES ICE (REGULATOR), ROBERT MALLICK (REGULATOR)
Title: OPENING SITE LETTER FOR ADDITIONAL RPS
Title Link: https://geotracker.waterboards.ca.gov/view_documents?global_id=T10000000968&enforcement_id=6035859

Document Type: Site Documents **Document Date:** 9/8/2009
Type: TECHNICAL CORRESPONDENCE / ASSISTANCE / OTHER **Submitted:**
Submitted By: ROBERT MALLICK (REGULATOR)
Title: EMAIL CORRESPONDENCE FROM CHEVRON TO GPP STAFF WITH ATTACHED PHOTOS (CIRCA 1965)
Title Link: https://geotracker.waterboards.ca.gov/view_documents?global_id=T10000000968&enforcement_id=6531249

Document Type: Site Documents **Document Date:** 8/25/2009
Type: EMAIL CORRESPONDENCE **Submitted:**
Submitted By: ROBERT MALLICK (REGULATOR)
Title: CORRESPONDENCE FROM SOUTH SF BUILDING DEPARTMENT TO GPP STAFF ON SUBJECT SITE (PROPERTY)
Title Link: https://geotracker.waterboards.ca.gov/view_documents?global_id=T10000000968&enforcement_id=6531252

Document Type: Site Documents **Document Date:** 8/5/2009
Type: EMAIL CORRESPONDENCE **Submitted:**
Submitted By: ROBERT MALLICK (REGULATOR)
Title: EMAIL CORRESPONDENCES
Title Link: https://geotracker.waterboards.ca.gov/view_documents?global_id=T10000000968&enforcement_id=6531260

Document Type: Site Documents **Document Date:** 7/14/2009
Type: TECHNICAL CORRESPONDENCE / ASSISTANCE / OTHER **Submitted:**
Submitted By: ROBERT MALLICK (REGULATOR)
Title: AGENDA FOR OPENING SITE MEETING
Title Link: https://geotracker.waterboards.ca.gov/view_documents?global_id=T10000000968&enforcement_id=6531247

Document Type: Site Documents **Document Date:** 5/21/2009
Type: VOLUNTARY REMEDIAL ACTION AGREEMENT **Submitted:**
Submitted By: ROBERT MALLICK (REGULATOR)
Title: VOLUNTARY OVERSIGHT OF REMEDIAL ACTION AGREEMENT
Title Link: https://geotracker.waterboards.ca.gov/view_documents?global_id=T10000000968&enforcement_id=6531251

Document Type: Site Documents **Document Date:** 3/26/2009
Type: STAFF LETTER **Submitted:**
Submitted By: JACOB MADDEN (REGULATOR)
Title: SITE OPEN LETTER-REQUEST FOR MEETING
Title Link: https://geotracker.waterboards.ca.gov/view_documents?global_id=T10000000968&enforcement_id=6007916

Document Type: Site Documents **Document Date:** 2/27/2009
Type: OTHER REPORT / DOCUMENT **Submitted:**
Submitted By: ROBERT MALLICK (REGULATOR)
Title: REMEDIAL SOIL EXCAVATION
Title Link: https://geotracker.waterboards.ca.gov/view_documents?global_id=T10000000968&document_id=6090664

Document Type: Site Documents **Document Date:** 11/1/2006
Type: TECHNICAL CORRESPONDENCE / ASSISTANCE / OTHER **Submitted:**
Submitted By: ROBERT MALLICK (REGULATOR)
Title: INFORMATION ON SUBJECT SITE PRIOR TO NOV 1, 2006
Title Link: https://geotracker.waterboards.ca.gov/view_documents?global_id=T10000000968&enforcement_id=6531250

GeoTracker Search - Cleanup Status History (as of October 16, 2023)

Map Key	Number of Records	Direction	Distance (mi/ft)	Elev/Diff (ft)	Site	DB

Status: Completed - Case Closed
Date: 2/16/2010

Status: Open - Site Assessment
Date: 3/26/2009

Status: Open - Case Begin Date
Date: 3/26/2009

334	1 of1	NE	0.28 / 1,457.60	31.81 / 5	PYRAMID PRINTING & GRAPHICS SOUTH SAN FRANCISCO CA	PFAS IND

Status:	Unknown	**Fac Fips Code:**	06081
Fac Indian Cntry Flg:	N	**Compliance Status:**	-
Fac Derived Huc:	18050004	**EPA Programs:**	-
Fac Derived Wbd:	180500040903	**Federal Facility:**	No
Fac Derived Cd113:	14	**Federal Agency:**	-
Fac Derived Cb2010:	060816022002015	**Fac Snc Flg:**	N
Fac Informal Count:	0	**AIR Flag:**	N
Last Informal Action:	-	**NPDES Flag:**	N
Formal Action Count:	0	**SDWIS Flag:**	N
Last Formal Action:	-	**RCRAFlag:**	N
Fac Total Penalties:	0	**TRI Flag:**	N
Fac Penalty Count:	-	**GHG Flag:**	N
Date Last Penalty:	-	**TRI IDs:**	-
Last Penalty Amt:	-	**TRI Releases Trnsfrs:**	-
Fac Qtrs With Nc:	-	**TRI on Site Releases:**	-
Programs With Snc:	0	**TRI off Site Trnsfrs:**	-
Fac Percent Minority:	72.446	**TRI Reporter:**	-
Fac Pop Den:	4603.31	**Fac Imp Water Flg:**	-
Count:	1	**Fac Major Flag:**	-
Fac County:	SAN MATEO	**Fac Active Flag:**	-
State Other :		**Fac Inspection Count:**	0
Region:	09	**Date Last Inspection:**	-
Latitude:	37.65604	**Days Last Inspection:**	-
Longitude:	-122.40932		

Fac Derived Tribes: Lytton Rancheria of California - 20.8 mile(s)
AIR IDs: -
CAA Permit Types: -
CAA NAICS: -
CAA SICS: -
NPDES IDs: -
CWA Permit Types: -
CWA NAICS: -
CWA SICS: -
RCRA IDs: -
RCRA Permit Types: -
RCRA NAICS: -
SDWA IDs: -
SDWA System Types: -
SDWA Compliance Status: -
SDWA Snc Flag: N
Fac Collection Meth: ADDRESS MATCHING-HOUSE NUMBER
EJSCREEN Flag Us: Y
EJSCREEN Report: https://ejscreen.epa.gov/mapper/mobile/EJSCREEN_mobile.aspx?geometry=%7B%22x%22:-122.40932,%22y%22:37.65604,%22spatialReference%22:%7B%22wkid%22:4326%7D%7D&unit=9035&areatype=&areaid=&basemap=streets&distance=1
ECHO Facility Report: https://echo.epa.gov/detailed-facility-report?fid=110021335811

Industry: Printing

335	1 of2	ENE	0.28 / 1,469.51	22.52 / -5	SOUTH CITY FORD 315 AIRPORT BLVD SAN MATEO CA	LOP SANMATEO

Case No: 550081

Map Key	Number of Records	Direction	Distance (mi/ft)	Elev/Diff (ft)	Site	DB

APN: 012318080
Case Type: O- Other Groundwater affected (uses other than drinking water)
Global ID: T0608100505

LUST Status

Status: 9- Case Closed

335	2 of2	ENE	0.28 / 1,469.51	22.52 / -5	SOUTH CITY FORD (FORMER) 315 AIRPORT BLVD. SOUTH SAN FRANCISCO CA 94080	CLEANUP SITES

Global ID: T10000007143
Site Facility Type:
Cleanup Status:
Status (SRCH): OPEN - SITE ASSESSMENT
Status (DL):
Status Date (DL):
Case Type (DL):
Census Tract: 6081602200
RWQCB Region (DL):
Longitude:
Latitude:
Address: 315 AIRPORT BLVD.
City: SOUTH SAN FRANCISCO
County: SAN MATEO
Zip: 94080
State: CA
Report Source: Cleanup Program Sites - GeoTracker Search Results (SRCH)

GeoTracker Sites Data Download - Site Details

RB Case No:
Local Case No:
Begin Date: 7/6/2015
Lead Agency: DEPARTMENT OF TOXIC SUBSTANCES CONTROL
Local Agency: SAN MATEO COUNTY LOP
CUF Case: NO
CalEnvScreen Score:
EPA Region: 9
Qty Rlsd Gallons:
Potential COC: Dichloroethene (DCE), Trichloroethylene (TCE), Vinyl chloride
How Discovered:
Stop Method:
Stop Description:
Case Worker:
Military DoD Site: No
Leak Reported Dt: 2015-07-06 00:00:00
No Further Action Dt:
Potential Media of Concern: Aquifer used for drinking water supply, Indoor Air
How Discovered Description:
Calwater Watershed Name: South Bay - San Mateo Bayside (204.40)
DWR GW Subbasin Name: Westside (2-035)
Disadvantaged Community: Severely Disadvantaged Community
Coordinate Source:
Discharge Cause:
Discharge Source:
Facility Project Sub Type:
Calenviroscreen 3 Score: 61-65%
Calenviroscreen 4 Score: 70-75%
File Location: All Files are on GeoTracker or in the Local Agency Database
Site History:

Site Opened 7/15/2015 based on elevated TCE detected onsite

GeoTracker Sites Data Download - Status History

Status: Open - Site Assessment

Status Date: 2015-07-15 00:00:00

Status: Open - Case Begin Date
Status Date: 2015-07-06 00:00:00

GeoTracker Sites Data Download - Regulatory Contacts

Contact Type: Regional Board Caseworker
Contact Name: Regional Water Board
Organization Name: SAN FRANCISCO BAY RWQCB (REGION 2)
Address: 1515 CLAY ST SUITE 1400
City: OAKLAND
Email:
Phone No:

Contact Type: Local Agency Caseworker
Contact Name: JACOB MADDEN
Organization Name: SAN MATEO COUNTY LOP
Address: 2000 ALAMEDA DE LAS PULGAS, Suite 100
City: SAN MATEO
Email: jmadden@smcgov.org
Phone No: 6503995959

GeoTracker Search - Facilities (as of October 16, 2023)

Project Status:
Cuf Claim No:
CUF Priority Assign:
CUF Amount Paid:
Composting Method:
Facility Type:
WDR Place Type:
WDR File No:
WDR Order No:
File Location: ALL FILES ARE ON GEOTRACKER OR IN THE LOCAL AGENCY DATABASE
User Defined Beneficial Use:
Designated Beneficial Use: MUN, AGR, IND, PROC
Designated Beneficl Use Desc: Municipal and Domestic Supply, Agricultural Supply, Industrial Service Supply, Industrial Process Supply
Project Oversight Agencies:
Report Link: https://geotracker.waterboards.ca.gov/profile_report?global_id=T10000007143
Cleanup Status Detail: OPEN - SITE ASSESSMENT AS OF 7/15/2015
Potential COC: DICHLOROETHENE (DCE), TRICHLOROETHYLENE (TCE), VINYL CHLORIDE
Potential Media of Concern: AQUIFER USED FOR DRINKING WATER SUPPLY, INDOOR AIR
Groundwater Monitoring Freq:
DWR GW Sub Basin: Westside (2-035)
CalWater Watershed Name: South Bay - San Mateo Bayside (204.40)
Post Closure Site Management:
Future Land Use:
Cleanup Oversight Agencies: DEPARTMENT OF TOXIC SUBSTANCES CONTROL (LEAD)
SAN FRANCISCO BAY RWQCB (REGION 2)
CASE MANAGER: Regional Water Board
SAN MATEO COUNTY LOP - CASE #: 559220
CASE MANAGER: JACOB MADDEN
Cleanup History Link: https://geotracker.waterboards.ca.gov/profile_report_include?global_id=T10000007143&tabname=regulatoryhistory
Site History:

Site Opened 7/15/2015 based on elevated TCE detected onsite

GeoTracker Search - Regulatory Activities (as of October 16, 2023)

Action Type: Other Regulatory Actions
Action: Email Correspondence
Action Date: 10/13/2016
Received Issue Date: 10/13/2016

Doc Link: https://geotracker.waterboards.ca.gov/view_documents?global_id=T10000007143&enforcement_id=6534100&temptable=ENFORCEMENT
Title Description Comments:

Correspondence between DTSC and GPP on Primary Concerns Related to Subject Site

Action Type: Referral to Other Agency
Action: Referral to Other State Agency
Action Date: 8/3/2016
Received Issue Date: 8/3/2016
Doc Link:
Title Description Comments:

8/3/2016 - date that CLRRA was reportedly signed.

Action Type: Response Requested - Other
Action: Correspondence
Action Date: 6/3/2016
Received Issue Date:
Doc Link:
Title Description Comments:

signed RAA.

Action Type: Agreements
Action: Voluntary Remedial Action Agreement
Action Date: 5/24/2016
Received Issue Date: 5/24/2016
Doc Link: https://geotracker.waterboards.ca.gov/view_documents?global_id=T10000007143&enforcement_id=6534099&temptable=ENFORCEMENT
Title Description Comments:

Voluntary Oversight of Remedial Action Agreement - SSF Redevelopment Agency (Gerber)

Action Type: Other Regulatory Actions
Action: Staff Letter - #20160503
Action Date: 5/3/2016
Received Issue Date: 5/3/2016
Doc Link: https://geotracker.waterboards.ca.gov/view_documents?global_id=T10000007143&enforcement_id=6283772&temptable=ENFORCEMENT
Title Description Comments:

Notice that UPA case will be opened if voluntary RAA is not signed.

Action Type: Other Regulatory Actions
Action: Staff Letter
Action Date: 5/3/2016
Received Issue Date: 5/3/2016
Doc Link: https://geotracker.waterboards.ca.gov/view_documents?global_id=T10000007143&enforcement_id=6534098&temptable=ENFORCEMENT
Title Description Comments:

LOP Staff Requesting Meeting or Signing of the RAA Prior to GPP Moving into a Corrective Action Unified Program Agency (UPA) Program due to No Response from the City of SSF Redevelopment Agency

Action Type: Agreements
Action: Voluntary Remedial Action Agreement
Action Date: 9/29/2015
Received Issue Date: 9/29/2015
Doc Link: https://geotracker.waterboards.ca.gov/view_documents?global_id=T10000007143&enforcement_id=6534097&temptable=ENFORCEMENT
Title Description Comments:

Voluntary Oversight of Remedial Action Agreement - SSF Redevelopment Agency (Sanchez)

Action Type: Response Requested - Other
Action: Verbal Communication
Action Date: 8/17/2015
Received Issue Date:
Doc Link:
Title Description Comments:

Action Type: Other Regulatory Actions
Action: Staff Letter - #20150715
Action Date: 7/15/2015
Received Issue Date: 7/15/2015
Doc Link: https://geotracker.waterboards.ca.gov/view_documents?global_id=T10000007143&enforcement_id=6252623&temptable=ENFORCEMENT
Title Description Comments:

case open letter

Action Type: Leak Action
Action: Leak Reported
Action Date: 7/6/2015
Received Issue Date:
Doc Link:
Title Description Comments:

GeoTracker Search - Documents (as of October 16, 2023)

Document Type: Site Documents **Document Date:** 10/13/2016
Type: EMAIL CORRESPONDENCE **Submitted:**
Submitted By: ROBERT MALLICK (REGULATOR)
Title: CORRESPONDENCE BETWEEN DTSC AND GPP ON PRIMARY CONCERNS RELATED TO SUBJECT SITE
Title Link: https://geotracker.waterboards.ca.gov/view_documents?global_id=T10000007143&enforcement_id=6534100

Document Type: Site Documents **Document Date:** 5/24/2016
Type: VOLUNTARY REMEDIAL ACTION AGREEMENT **Submitted:**
Submitted By: ROBERT MALLICK (REGULATOR)
Title: VOLUNTARY OVERSIGHT OF REMEDIAL ACTION AGREEMENT - SSF REDEVELOPMENT AGENCY (GERBER)
Title Link: https://geotracker.waterboards.ca.gov/view_documents?global_id=T10000007143&enforcement_id=6534099

Document Type: Site Documents **Document Date:** 5/3/2016
Type: STAFF LETTER **Submitted:**
Submitted By: JACOB MADDEN (REGULATOR)
Title: NOTICE THAT UPA CASE WILL BE OPENED IF VOLUNTARY RAA IS NOT SIGNED.
Title Link: https://geotracker.waterboards.ca.gov/view_documents?global_id=T10000007143&enforcement_id=6283772

Document Type: Site Documents **Document Date:** 5/3/2016
Type: STAFF LETTER **Submitted:**
Submitted By: ROBERT MALLICK (REGULATOR)
Title: LOP STAFF REQUESTING MEETING OR SIGNING OF THE RAA PRIOR TO GPP MOVING INTO A CORRECTIVE ACTION UNIFIED PROGRAM AGENCY (UPA) PROGRAM DUE TO NO RESPONSE FROM THE CITY OF SSF REDEVELOPMENT AGENCY
Title Link: https://geotracker.waterboards.ca.gov/view_documents?global_id=T10000007143&enforcement_id=6534098

Document Type: Site Documents **Document Date:** 9/29/2015
Type: VOLUNTARY REMEDIAL ACTION AGREEMENT **Submitted:**
Submitted By: ROBERT MALLICK (REGULATOR)
Title: VOLUNTARY OVERSIGHT OF REMEDIAL ACTION AGREEMENT - SSF REDEVELOPMENT AGENCY (SANCHEZ)
Title Link: https://geotracker.waterboards.ca.gov/view_documents?global_id=T10000007143&enforcement_id=6534097

Document Type: Site Documents **Document Date:** 7/15/2015
Type: STAFF LETTER **Submitted:**
Submitted By: JACOB MADDEN (REGULATOR)

Title: CASE OPEN LETTER
Title Link: https://geotracker.waterboards.ca.gov/view_documents?global_id=T10000007143&enforcement_id=6252623

GeoTracker Search - Cleanup Status History (as of October 16, 2023)

Status: Open - Site Assessment
Date: 7/15/2015

Status: Open - Case Begin Date
Date: 7/6/2015

336	1 of2	NE	0.28 / 1,485.49	28.14 / 1	AIRPORT BOULEVARD PROPERTIES 309/315/401/411/421 AIRPORT BLVD, 401-407 CYPRESS AVE, 216 MILLER AVE SOUTH SAN FRANCISCO CA 94080	VCP

Estor/EPA ID: 60002307
Nat Priority List: NO
Census Tract: 6081602200
Permit Renewl Lead:
Project Manager: VANESSA DAVIS
Acres: 2 ACRES
Supervisor: MARIKKA HUGHES
County: SAN MATEO
Latitude: 37.65596
Longitude: -122.408867
Site Code: 202080, 202328
Cleanup Status: ACTIVE AS OF 1/14/2020
Cleanup Oversight Agencies: DTSC - SITE CLEANUP PROGRAM - LEAD AGENCY
Assembly District: 21
Senate District: 13
School District:
Office: CLEANUP BERKELEY
Public Participatn Spclst:
Special Program:
Funding: SITE PROPONENT
Site Type: VOLUNTARY AGREEMENT
APN: NONE SPECIFIED
Past Use that Caused Contam: DEGREASING FACILITY, ENGINE TESTING/REPAIR, FUEL - VEHICLE STORAGE/ REFUELING, HOTEL, RETAIL - SERVICE STATION, RETAIL - VEHICLES, UNDERGROUND STORAGE TANKS, VEHICLE MAINTENANCE
Potential Media Affected: INDOOR AIR, OTHER GROUNDWATER AFFECTED (USES OTHER THAN DRINKING WATER), SOIL, SOIL VAPOR
Potential Contamin of Concern:

BENZO[A]PYRENE
LEAD
PETROLEUM
POLYNUCLEAR AROMATIC HYDROCARBONS (PAHS)
VOLATILE ORGANICS (8260B VOCS)

Site History:

Site consists of several property parcels along Airport Boulevard and Cypress Avenue in South San Francisco. Properties are to be developed for residential and commercial use. Residual contamination at the site is to be addressed in accordance with a Response Plan being prepared under DTSC oversight. The parcels have a long history of usage dating from the late 1800's to present. Uses included residences, hotels, saloon, gas station, vehicle repair, waste oil collection, vehicle sales and service, blacksmith shop, and parking areas. Several underground fuel and used oil tanks were previously removed and sites closed by San Mateo County Environmental Health (SMCEH). Residual contaminants at the site include Total Petroleum Hydrocarbons (TPH), tetrachloroethylene (PCE), trichloroethylene (TCE), Lead, and Polycyclic Aromatic Hydrocarbons (PAH).

A response plan for cleanup of the site was completed in March 2017. Cleanup consisted of removal of underground fuel storage tanks, excavation of contaminated soil, and installation of a vapor barrier and sub-slab venting system beneath the building foundation. Currently, building construction and development of the site is ongoing and not expected to be completed until 2019. BB (9/2018).

Status: ACTIVE - LAND USE RESTRICTIONS
Program Type: VOLUNTARY CLEANUP
CalEnviroScreen Score: 70-75%
Summary Link: https://www.envirostor.dtsc.ca.gov/public/profile_report?global_id=60002307

Land Use Restrictions

Site Management Requirmnts: NONE SPECIFIED
Title: Amendment to the Land Use Covenant
Title Link: https://www.envirostor.dtsc.ca.gov/public/view_document?docurl=/public/deliverable_documents/8975712656/Bell%20Cadence%20%2D%20Amendment%20of%20Land%20Use%20Covenant%20and%20Agreement%20%28recorded%20on%2011%2D17%2D22%29%2Epdf
Date Recorded: 11/17/2022

Site Management Requirmnts: NONE SPECIFIED
Title: Phase I - Land Use Covenant
Title Link: https://www.envirostor.dtsc.ca.gov/public/deliverable_documents/8175495982/Land%20Use%20Covenant%20%26%20Agreement%20Enviromental%20Restrictions%5FSM%20Co%20doc%202022%2D03811%20recorded%2022%2D0418%2Epdf
Date Recorded: 4/18/2022

Currently Scheduled Activities

Area Name:
Area Link:
Sub Area:
Sub Area Link:
Document Type: California Land Reuse and Revitalization Agreement
Due Date: 6/24/2022
Revised Date:

Completed Activities

Title: Phase I Environmental Site Assessment - Airport Boulevard Properties - South San Francisco
Title Link: https://www.envirostor.dtsc.ca.gov/public/final_documents2?global_id=60002307&doc_id=60406627
Area Name:
Area Link:
Sub Area:
Sub Area Link:
Document Type: Preliminary Endangerment Assessment Report
Date Completed: 11/7/2016
Comments: DTSC comments discussed during a meeting on 11/7/2016. Report and data accepted by DTSC.

Title: Phase II Response Plan
Title Link: https://www.envirostor.dtsc.ca.gov/public/final_documents2?global_id=60002307&doc_id=60479949
Area Name:
Area Link:
Sub Area:
Sub Area Link:
Document Type: AB 389 Response Plan
Date Completed: 9/24/2021
Comments:

Title: Cost Estimate for Financial Assurance - Cadence Phase I
Title Link: https://www.envirostor.dtsc.ca.gov/public/final_documents2?global_id=60002307&doc_id=60510030
Area Name:
Area Link:
Sub Area:
Sub Area Link:
Document Type: Operation and Maintenance Plan
Date Completed: 4/7/2022
Comments: Cost Estimate approved by ESPO and Branch Chief

Title: Annual Oversight Cost Estimate Cadence Phase II
Title Link: https://www.envirostor.dtsc.ca.gov/public/final_documents2?global_id=60002307&enforcement_id=60510027
Area Name:
Area Link:
Sub Area:
Sub Area Link:
Document Type: Annual Oversight Cost Estimate
Date Completed: 10/1/2021

Comments:

Title: Phase I ESA/AAI for 204 - 208 Miller Avenue SSF
Title Link: https://www.envirostor.dtsc.ca.gov/public/final_documents2?global_id=60002307&doc_id=60479943
Area Name:
Area Link:
Sub Area:
Sub Area Link:
Document Type: Phase 1
Date Completed: 5/29/2020
Comments: Phase I ESA/AAI. CLRRA Response Actions required on a portion of the site.

Title: CLRRA Agreement for Airport Boulevard Sites - South SF
Title Link: https://www.envirostor.dtsc.ca.gov/public/final_documents2?global_id=60002307&enforcement_id=60406624
Area Name:
Area Link:
Sub Area:
Sub Area Link:
Document Type: California Land Reuse and Revitalization Agreement
Date Completed: 7/29/2016
Comments:

Title: Site Assessment Report - April 2016
Title Link: https://www.envirostor.dtsc.ca.gov/public/final_documents2?global_id=60002307&doc_id=60414249
Area Name:
Area Link:
Sub Area:
Sub Area Link:
Document Type: Site Characterization Report
Date Completed: 11/7/2016
Comments: Report discussed and data accepted by DTSC during a meeting on 11/7/2016.

Title: Public Notice - Airport Blvd Sites Response Plan
Title Link: https://www.envirostor.dtsc.ca.gov/public/final_documents2?global_id=60002307&doc_id=60416991
Area Name:
Area Link:
Sub Area:
Sub Area Link:
Document Type: Public Notice
Date Completed: 1/19/2017
Comments: Placed in SF Examiner.

Title: Phase I ESA/AAI for 212 - 214 Miller Avenue SSF
Title Link: https://www.envirostor.dtsc.ca.gov/public/final_documents2?global_id=60002307&doc_id=60479945
Area Name:
Area Link:
Sub Area:
Sub Area Link:
Document Type: Phase 1
Date Completed: 5/29/2020
Comments: Phase I ESA/AAI. CLRRA Response Actions required on a portion of the site.

Title: Phase II Work Notice
Title Link: https://www.envirostor.dtsc.ca.gov/public/final_documents2?global_id=60002307&doc_id=60490248
Area Name:
Area Link:
Sub Area:
Sub Area Link:
Document Type: Work Notice
Date Completed: 10/25/2021
Comments: Final Work Notices in Spanish and English

Title: Phase I - Operations and Maintenance Plan - Airport Blvd. Sites
Title Link: https://www.envirostor.dtsc.ca.gov/public/final_documents2?global_id=60002307&doc_id=60417012
Area Name:
Area Link:
Sub Area:
Sub Area Link:
Document Type: Operation and Maintenance Plan

Date Completed: 11/8/2021
Comments: O&M Plan for Cadence Phase I - Requires annual inspections and reporting.

Title: Phase I - Annual LUC Monitoring Report
Title Link:
Area Name:
Area Link:
Sub Area:
Sub Area Link:
Document Type: Land Use Restriction Monitoring Report
Date Completed: 6/30/2022
Comments: Annual Inspection Report - Accepted without revisions.

Title: Site Certification - Airport Blvd. Sites.
Title Link: https://www.envirostor.dtsc.ca.gov/public/final_documents2?global_id=60002307&enforcement_id=60417016
Area Name:
Area Link:
Sub Area:
Sub Area Link:
Document Type: Certification
Date Completed: 2/11/2020
Comments: Phase I project completed and certified for O&M.

Title: Response Plan - Airport Boulevard Sites
Title Link: https://www.envirostor.dtsc.ca.gov/public/final_documents2?global_id=60002307&doc_id=60414268
Area Name:
Area Link:
Sub Area:
Sub Area Link:
Document Type: AB 389 Response Plan
Date Completed: 3/10/2017
Comments: The public comment ended on February 23, 2017. No comments regarding the Draft Response Plan were received. Therefore, the Response Plan and Site Management Plan were approved. A Final Response Plan was requested by 3/17/2017.

Title: Work Plan for Indoor Air Sampling
Title Link: https://www.envirostor.dtsc.ca.gov/public/final_documents2?global_id=60002307&doc_id=60473729
Area Name:
Area Link:
Sub Area:
Sub Area Link:
Document Type: Site Characterization Workplan
Date Completed: 9/12/2019
Comments: Work Plan completed and approved.

Title: Community Profile - Airport Blvd Sites South San Francisco
Title Link: https://www.envirostor.dtsc.ca.gov/public/final_documents2?global_id=60002307&doc_id=60417298
Area Name:
Area Link:
Sub Area:
Sub Area Link:
Document Type: Community Profile
Date Completed: 2/21/2017
Comments: Completed and signed Community Profile

Title: Annual REW and Oversight Cost Estimate Cadence Phase I
Title Link: https://www.envirostor.dtsc.ca.gov/public/final_documents2?global_id=60002307&enforcement_id=60490254
Area Name:
Area Link:
Sub Area:
Sub Area Link:
Document Type: Annual Oversight Cost Estimate
Date Completed: 10/1/2021
Comments:

Title: Project Management Cadence Phase I
Title Link:
Area Name:
Area Link:

Sub Area:
Sub Area Link:
Document Type: Project Management
Date Completed: 7/31/2022
Comments: Completed annual project management tasks for project.

Title: Site Inspection for remedy completion and site certification
Title Link:
Area Name:
Area Link:
Sub Area:
Sub Area Link:
Document Type: Site Inspections/Visit (Non LUR)
Date Completed: 1/22/2020
Comments: Building construction and testing for vapor intrusion complete.

Title: Community Update - Response Plan for the Airport Blvd. Sites.
Title Link: https://www.envirostor.dtsc.ca.gov/public/final_documents2?global_id=60002307&doc_id=60416995
Area Name:
Area Link:
Sub Area:
Sub Area Link:
Document Type: Fact Sheets
Date Completed: 1/19/2017
Comments: Community Update mailed out in English and Spanish.

Title: Annual Oversight Cost Estimate
Title Link: https://www.envirostor.dtsc.ca.gov/public/final_documents2?global_id=60002307&enforcement_id=60474284
Area Name:
Area Link:
Sub Area:
Sub Area Link:
Document Type: Annual Oversight Cost Estimate
Date Completed: 1/10/2020
Comments: Annual Oversight Cost Estimate

Title: Project Management Cadence Phase II
Title Link:
Area Name:
Area Link:
Sub Area:
Sub Area Link:
Document Type: Project Management
Date Completed: 7/31/2022
Comments: Completed annual project management tasks for project.

Title: Work Notice for Phase II Development
Title Link: https://www.envirostor.dtsc.ca.gov/public/final_documents2?global_id=60002307&doc_id=60509841
Area Name:
Area Link:
Sub Area:
Sub Area Link:
Document Type: Work Notice
Date Completed: 10/25/2021
Comments: Work notice describing the limited excavation and off-site disposal to occur in November.

Title: CEQA Addendum to EIR
Title Link: https://www.envirostor.dtsc.ca.gov/public/final_documents2?global_id=60002307&enforcement_id=60416984
Area Name:
Area Link:
Sub Area:
Sub Area Link:
Document Type: CEQA - Responsible Agency Review
Date Completed: 3/6/2017
Comments: Addendum to EIR to fulfill CEQA requirements.

Title: Project Management
Title Link:
Area Name:

Area Link:
Sub Area:
Sub Area Link:
Document Type: Project Management
Date Completed: 6/30/2023
Comments:

Title: Phase I - Financial Assurance Documentation
Title Link: https://www.envirostor.dtsc.ca.gov/public/final_documents2?global_id=60002307&doc_id=60417017
Area Name:
Area Link:
Sub Area:
Sub Area Link:
Document Type: Financial Assurance Documentation
Date Completed: 5/3/2022
Comments: Completed Financial Assurance Documentation

Title: Phase I ESA/AAI for 216 Miller Avenue SSF
Title Link: https://www.envirostor.dtsc.ca.gov/public/final_documents2?global_id=60002307&doc_id=60479947
Area Name:
Area Link:
Sub Area:
Sub Area Link:
Document Type: Phase 1
Date Completed: 5/29/2020
Comments: Phase I ESA/AAI. CLRRA Response Actions required on a portion of the site.

Title: Amendment to the Land Use Covenant
Title Link: https://www.envirostor.dtsc.ca.gov/public/final_documents2?global_id=60002307&enforcement_id=60526237
Area Name:
Area Link:
Sub Area:
Sub Area Link:
Document Type: Land Use Restriction - Amendment
Date Completed: 11/17/2022
Comments:

Title: Annual Oversight Cost Estimate - 2017/2018
Title Link: https://www.envirostor.dtsc.ca.gov/public/final_documents2?global_id=60002307&enforcement_id=60430255
Area Name:
Area Link:
Sub Area:
Sub Area Link:
Document Type: Annual Oversight Cost Estimate
Date Completed: 11/16/2017
Comments:

Title: Annual Oversight Cost Estimate
Title Link: https://www.envirostor.dtsc.ca.gov/public/final_documents2?global_id=60002307&enforcement_id=60450856
Area Name:
Area Link:
Sub Area:
Sub Area Link:
Document Type: Annual Oversight Cost Estimate
Date Completed: 10/10/2018
Comments:

Title: CLRRA Successor Assignment Form
Title Link: https://www.envirostor.dtsc.ca.gov/public/final_documents2?global_id=60002307&enforcement_id=60518430
Area Name:
Area Link:
Sub Area:
Sub Area Link:
Document Type: California Land Reuse and Revitalization Agreement
Date Completed: 5/11/2022
Comments: Assignment and Assumption Agreement - Signed

Title: Phase I - Land Use Covenant
Title Link: https://www.envirostor.dtsc.ca.gov/public/final_documents2?global_id=60002307&enforcement_id=60417015

Map Key	Number of Records	Direction	Distance (mi/ft)	Elev/Diff (ft)	Site	DB

Area Name:
Area Link:
Sub Area:
Sub Area Link:
Document Type: Land Use Restriction
Date Completed: 4/18/2022
Comments: Land Use Covenant (LUC) registered with the County of San Mateo. Includes restrictions on sensitive land uses such as first floor residential use (without DTSC approval), hospitals, schools, or day care centers. Additional restrictions are listed in the LUC.

Title: Annual Oversight Cost Estimate - Airport Blvd Sites.
Title Link: https://www.envirostor.dtsc.ca.gov/public/final_documents2?global_id=60002307&enforcement_id=60418476
Area Name:
Area Link:
Sub Area:
Sub Area Link:
Document Type: Annual Oversight Cost Estimate
Date Completed: 10/5/2016
Comments: Annual Cost Estimate Completed.

Title: Response Plan Completion Report and Indoor Air Monitoring Results
Title Link: https://www.envirostor.dtsc.ca.gov/public/final_documents2?global_id=60002307&doc_id=60450799
Area Name:
Area Link:
Sub Area:
Sub Area Link:
Document Type: Removal Action Completion Report
Date Completed: 2/11/2020
Comments: This Completion Report describes the Response Plan implementation. The response actions included implementing the site management plan to manage soil during construction and addressing tetrachloroethene in soil gas at 400 Cypress Avenue. A vapor mitigation system was installed to prevent vapor intrusion into residential units.

Title: Phase I ESA/AAI for Airport Boulevard Properties
Title Link: https://www.envirostor.dtsc.ca.gov/public/final_documents2?global_id=60002307&doc_id=60477531
Area Name:
Area Link:
Sub Area:
Sub Area Link:
Document Type: Phase 1
Date Completed: 5/29/2020
Comments: Phase I complete. CLRRA response actions required for a portion of the site.

336	2 of2	NE	0.28 / 1,485.49	28.14 / 1	AIRPORT BOULEVARD PROPERTIES 309/315/401/411/421 AIRPORT BLVD, 401-407 CYPRESS AVE, 216 MILLER AVE SOUTH SAN FRANCISCO CA 94080	ENVIROSTOR

Estor/EPA ID:	60002307	**Assembly District:**	21
Site Code:	202080, 202328	**Senate District:**	13
Nat Priority List:	NO	**Permit Renewal Lead:**	
APN:	NONE SPECIFIED	**Public Partici Spclst:**	
Census Tract:	6081602200	**Project Manager:**	VANESSA DAVIS
Site Type:	VOLUNTARY AGREEMENT	**County:**	SAN MATEO
Address Description:	309/315/401/411/421 AIRPORT BLVD, 401-407 CYPRESS AVE, 216 MILLER AVE	**Latitude:**	37.65596
Office:	CLEANUP BERKELEY	**Longitude:**	-122.408867
Special Program:		**Acres:**	2 ACRES
Funding:	SITE PROPONENT	**Supervisor:**	MARIKKA HUGHES

Cleanup Status: ACTIVE AS OF 1/14/2020
Cleanup Oversight Agencies: DTSC - SITE CLEANUP PROGRAM - LEAD AGENCY
School District:
Past Use that Caused Contam: DEGREASING FACILITY, ENGINE TESTING/REPAIR, FUEL - VEHICLE STORAGE/ REFUELING, HOTEL, RETAIL - SERVICE STATION, RETAIL - VEHICLES, UNDERGROUND STORAGE TANKS, VEHICLE MAINTENANCE

Potential Media Affected: INDOOR AIR, OTHER GROUNDWATER AFFECTED (USES OTHER THAN DRINKING WATER), SOIL, SOIL VAPOR

Potential Contamin of Concern:

BENZO[A]PYRENE
LEAD
PETROLEUM
POLYNUCLEAR AROMATIC HYDROCARBONS (PAHS)
VOLATILE ORGANICS (8260B VOCS)

Site History:

Site consists of several property parcels along Airport Boulevard and Cypress Avenue in South San Francisco. Properties are to be developed for residential and commercial use. Residual contamination at the site is to be addressed in accordance with a Response Plan being prepared under DTSC oversight. The parcels have a long history of usage dating from the late 1800's to present. Uses included residences, hotels, saloon, gas station, vehicle repair, waste oil collection, vehicle sales and service, blacksmith shop, and parking areas. Several underground fuel and used oil tanks were previously removed and sites closed by San Mateo County Environmental Health (SMCEH). Residual contaminants at the site include Total Petroleum Hydrocarbons (TPH), tetrachloroethylene (PCE), trichloroethylene (TCE), Lead, and Polycyclic Aromatic Hydrocarbons (PAH).

A response plan for cleanup of the site was completed in March 2017. Cleanup consisted of removal of underground fuel storage tanks, excavation of contaminated soil, and installation of a vapor barrier and sub-slab venting system beneath the building foundation. Currently, building construction and development of the site is ongoing and not expected to be completed until 2019. BB (9/2018).

Status: ACTIVE - LAND USE RESTRICTIONS
Program Type: VOLUNTARY CLEANUP
CalEnviroScreen Score: 70-75%
Summary Link: https://www.envirostor.dtsc.ca.gov/public/profile_report?global_id=60002307

Land Use Restrictions

Site Management Requirements: NONE SPECIFIED
Title: Phase I - Land Use Covenant
Title Link: https://www.envirostor.dtsc.ca.gov/public/deliverable_documents/8175495982/Land%20Use%20Covenant%20%26%20Agreement%20Enviromental%20Restrictions%5FSM%20Co%20doc%202022%2D03811%20recorded%2022%2D0418%2Epdf
Date Recorded: 4/18/2022

Site Management Requirements: NONE SPECIFIED
Title: Amendment to the Land Use Covenant
Title Link: https://www.envirostor.dtsc.ca.gov/public/view_document?docurl=/public/deliverable_documents/8975712656/Bell%20Cadence%20%2D%20Amendment%20of%20Land%20Use%20Covenant%20and%20Agreement%20%28recorded%20on%2011%2D17%2D22%29%2Epdf
Date Recorded: 11/17/2022

Currently Scheduled Activities

Area Name:
Area Link:
Sub Area:
Sub Area Link:
Document Type: California Land Reuse and Revitalization Agreement
Due Date: 6/24/2022
Revised Date:

Completed Activities

Title: Project Management Cadence Phase II
Title Link:
Area Name:
Area Link:
Sub Area:
Sub Area Link:
Document Type: Project Management

Date Completed: 7/31/2022
Comments: Completed annual project management tasks for project.

Title: Phase I ESA/AAI for 212 - 214 Miller Avenue SSF
Title Link: https://www.envirostor.dtsc.ca.gov/public/final_documents2?global_id=60002307&doc_id=60479945
Area Name:
Area Link:
Sub Area:
Sub Area Link:
Document Type: Phase 1
Date Completed: 5/29/2020
Comments: Phase I ESA/AAI. CLRRA Response Actions required on a portion of the site.

Title: Phase I ESA/AAI for 216 Miller Avenue SSF
Title Link: https://www.envirostor.dtsc.ca.gov/public/final_documents2?global_id=60002307&doc_id=60479947
Area Name:
Area Link:
Sub Area:
Sub Area Link:
Document Type: Phase 1
Date Completed: 5/29/2020
Comments: Phase I ESA/AAI. CLRRA Response Actions required on a portion of the site.

Title: Annual Oversight Cost Estimate - 2017/2018
Title Link: https://www.envirostor.dtsc.ca.gov/public/final_documents2?global_id=60002307&enforcement_id=60430255
Area Name:
Area Link:
Sub Area:
Sub Area Link:
Document Type: Annual Oversight Cost Estimate
Date Completed: 11/16/2017
Comments:

Title: Phase I - Financial Assurance Documentation
Title Link: https://www.envirostor.dtsc.ca.gov/public/final_documents2?global_id=60002307&doc_id=60417017
Area Name:
Area Link:
Sub Area:
Sub Area Link:
Document Type: Financial Assurance Documentation
Date Completed: 5/3/2022
Comments: Completed Financial Assurance Documentation

Title: Phase I - Land Use Covenant
Title Link: https://www.envirostor.dtsc.ca.gov/public/final_documents2?global_id=60002307&enforcement_id=60417015
Area Name:
Area Link:
Sub Area:
Sub Area Link:
Document Type: Land Use Restriction
Date Completed: 4/18/2022
Comments: Land Use Covenant (LUC) registered with the County of San Mateo. Includes restrictions on sensitive land uses such as first floor residential use (without DTSC approval), hospitals, schools, or day care centers. Additional restrictions are listed in the LUC.

Title: Phase II Response Plan
Title Link: https://www.envirostor.dtsc.ca.gov/public/final_documents2?global_id=60002307&doc_id=60479949
Area Name:
Area Link:
Sub Area:
Sub Area Link:
Document Type: AB 389 Response Plan
Date Completed: 9/24/2021
Comments:

Title: Site Certification - Airport Blvd. Sites.
Title Link: https://www.envirostor.dtsc.ca.gov/public/final_documents2?global_id=60002307&enforcement_id=60417016
Area Name:
Area Link:

Sub Area:
Sub Area Link:
Document Type: Certification
Date Completed: 2/11/2020
Comments: Phase I project completed and certified for O&M.

Title: Response Plan - Airport Boulevard Sites
Title Link: https://www.envirostor.dtsc.ca.gov/public/final_documents2?global_id=60002307&doc_id=60414268
Area Name:
Area Link:
Sub Area:
Sub Area Link:
Document Type: AB 389 Response Plan
Date Completed: 3/10/2017
Comments: The public comment ended on February 23, 2017. No comments regarding the Draft Response Plan were received. Therefore, the Response Plan and Site Management Plan were approved. A Final Response Plan was requested by 3/17/2017.

Title: Community Profile - Airport Blvd Sites South San Francisco
Title Link: https://www.envirostor.dtsc.ca.gov/public/final_documents2?global_id=60002307&doc_id=60417298
Area Name:
Area Link:
Sub Area:
Sub Area Link:
Document Type: Community Profile
Date Completed: 2/21/2017
Comments: Completed and signed Community Profile

Title: Cost Estimate for Financial Assurance - Cadence Phase I
Title Link: https://www.envirostor.dtsc.ca.gov/public/final_documents2?global_id=60002307&doc_id=60510030
Area Name:
Area Link:
Sub Area:
Sub Area Link:
Document Type: Operation and Maintenance Plan
Date Completed: 4/7/2022
Comments: Cost Estimate approved by ESPO and Branch Chief

Title: Annual REW and Oversight Cost Estimate Cadence Phase I
Title Link: https://www.envirostor.dtsc.ca.gov/public/final_documents2?global_id=60002307&enforcement_id=60490254
Area Name:
Area Link:
Sub Area:
Sub Area Link:
Document Type: Annual Oversight Cost Estimate
Date Completed: 10/1/2021
Comments:

Title: Response Plan Completion Report and Indoor Air Monitoring Results
Title Link: https://www.envirostor.dtsc.ca.gov/public/final_documents2?global_id=60002307&doc_id=60450799
Area Name:
Area Link:
Sub Area:
Sub Area Link:
Document Type: Removal Action Completion Report
Date Completed: 2/11/2020
Comments: This Completion Report describes the Response Plan implementation. The response actions included implementing the site management plan to manage soil during construction and addressing tetrachloroethene in soil gas at 400 Cypress Avenue. A vapor mitigation system was installed to prevent vapor intrusion into residential units.

Title: Community Update - Response Plan for the Airport Blvd. Sites.
Title Link: https://www.envirostor.dtsc.ca.gov/public/final_documents2?global_id=60002307&doc_id=60416995
Area Name:
Area Link:
Sub Area:
Sub Area Link:
Document Type: Fact Sheets
Date Completed: 1/19/2017

Comments: Community Update mailed out in English and Spanish.

Title: Annual Oversight Cost Estimate
Title Link: https://www.envirostor.dtsc.ca.gov/public/final_documents2?global_id=60002307&enforcement_id=60474284
Area Name:
Area Link:
Sub Area:
Sub Area Link:
Document Type: Annual Oversight Cost Estimate
Date Completed: 1/10/2020
Comments: Annual Oversight Cost Estimate

Title: Work Plan for Indoor Air Sampling
Title Link: https://www.envirostor.dtsc.ca.gov/public/final_documents2?global_id=60002307&doc_id=60473729
Area Name:
Area Link:
Sub Area:
Sub Area Link:
Document Type: Site Characterization Workplan
Date Completed: 9/12/2019
Comments: Work Plan completed and approved.

Title: Phase I - Annual LUC Monitoring Report
Title Link:
Area Name:
Area Link:
Sub Area:
Sub Area Link:
Document Type: Land Use Restriction Monitoring Report
Date Completed: 6/30/2022
Comments: Annual Inspection Report - Accepted without revisions.

Title: Annual Oversight Cost Estimate Cadence Phase II
Title Link: https://www.envirostor.dtsc.ca.gov/public/final_documents2?global_id=60002307&enforcement_id=60510027
Area Name:
Area Link:
Sub Area:
Sub Area Link:
Document Type: Annual Oversight Cost Estimate
Date Completed: 10/1/2021
Comments:

Title: Phase I ESA/AAI for Airport Boulevard Properties
Title Link: https://www.envirostor.dtsc.ca.gov/public/final_documents2?global_id=60002307&doc_id=60477531
Area Name:
Area Link:
Sub Area:
Sub Area Link:
Document Type: Phase 1
Date Completed: 5/29/2020
Comments: Phase I complete. CLRRA response actions required for a portion of the site.

Title: Annual Oversight Cost Estimate
Title Link: https://www.envirostor.dtsc.ca.gov/public/final_documents2?global_id=60002307&enforcement_id=60450856
Area Name:
Area Link:
Sub Area:
Sub Area Link:
Document Type: Annual Oversight Cost Estimate
Date Completed: 10/10/2018
Comments:

Title: Site Assessment Report - April 2016
Title Link: https://www.envirostor.dtsc.ca.gov/public/final_documents2?global_id=60002307&doc_id=60414249
Area Name:
Area Link:
Sub Area:
Sub Area Link:
Document Type: Site Characterization Report

Date Completed: 11/7/2016
Comments: Report discussed and data accepted by DTSC during a meeting on 11/7/2016.

Title: Project Management
Title Link:
Area Name:
Area Link:
Sub Area:
Sub Area Link:
Document Type: Project Management
Date Completed: 6/30/2023
Comments:

Title: Work Notice for Phase II Development
Title Link: https://www.envirostor.dtsc.ca.gov/public/final_documents2?global_id=60002307&doc_id=60509841
Area Name:
Area Link:
Sub Area:
Sub Area Link:
Document Type: Work Notice
Date Completed: 10/25/2021
Comments: Work notice describing the limited excavation and off-site disposal to occur in November.

Title: Public Notice - Airport Blvd Sites Response Plan
Title Link: https://www.envirostor.dtsc.ca.gov/public/final_documents2?global_id=60002307&doc_id=60416991
Area Name:
Area Link:
Sub Area:
Sub Area Link:
Document Type: Public Notice
Date Completed: 1/19/2017
Comments: Placed in SF Examiner.

Title: CLRRA Agreement for Airport Boulevard Sites - South SF
Title Link: https://www.envirostor.dtsc.ca.gov/public/final_documents2?global_id=60002307&enforcement_id=60406624
Area Name:
Area Link:
Sub Area:
Sub Area Link:
Document Type: California Land Reuse and Revitalization Agreement
Date Completed: 7/29/2016
Comments:

Title: Amendment to the Land Use Covenant
Title Link: https://www.envirostor.dtsc.ca.gov/public/final_documents2?global_id=60002307&enforcement_id=60526237
Area Name:
Area Link:
Sub Area:
Sub Area Link:
Document Type: Land Use Restriction - Amendment
Date Completed: 11/17/2022
Comments:

Title: Project Management Cadence Phase I
Title Link:
Area Name:
Area Link:
Sub Area:
Sub Area Link:
Document Type: Project Management
Date Completed: 7/31/2022
Comments: Completed annual project management tasks for project.

Title: CLRRA Successor Assignment Form
Title Link: https://www.envirostor.dtsc.ca.gov/public/final_documents2?global_id=60002307&enforcement_id=60518430
Area Name:
Area Link:
Sub Area:
Sub Area Link:

Document Type: California Land Reuse and Revitalization Agreement
Date Completed: 5/11/2022
Comments: Assignment and Assumption Agreement - Signed

Title: Phase II Work Notice
Title Link: https://www.envirostor.dtsc.ca.gov/public/final_documents2?global_id=60002307&doc_id=60490248
Area Name:
Area Link:
Sub Area:
Sub Area Link:
Document Type: Work Notice
Date Completed: 10/25/2021
Comments: Final Work Notices in Spanish and English

Title: Site Inspection for remedy completion and site certification
Title Link:
Area Name:
Area Link:
Sub Area:
Sub Area Link:
Document Type: Site Inspections/Visit (Non LUR)
Date Completed: 1/22/2020
Comments: Building construction and testing for vapor intrusion complete.

Title: CEQA Addendum to EIR
Title Link: https://www.envirostor.dtsc.ca.gov/public/final_documents2?global_id=60002307&enforcement_id=60416984
Area Name:
Area Link:
Sub Area:
Sub Area Link:
Document Type: CEQA - Responsible Agency Review
Date Completed: 3/6/2017
Comments: Addendum to EIR to fulfill CEQA requirements.

Title: Annual Oversight Cost Estimate - Airport Blvd Sites.
Title Link: https://www.envirostor.dtsc.ca.gov/public/final_documents2?global_id=60002307&enforcement_id=60418476
Area Name:
Area Link:
Sub Area:
Sub Area Link:
Document Type: Annual Oversight Cost Estimate
Date Completed: 10/5/2016
Comments: Annual Cost Estimate Completed.

Title: Phase I - Operations and Maintenance Plan - Airport Blvd. Sites
Title Link: https://www.envirostor.dtsc.ca.gov/public/final_documents2?global_id=60002307&doc_id=60417012
Area Name:
Area Link:
Sub Area:
Sub Area Link:
Document Type: Operation and Maintenance Plan
Date Completed: 11/8/2021
Comments: O&M Plan for Cadence Phase I - Requires annual inspections and reporting.

Title: Phase I ESA/AAI for 204 - 208 Miller Avenue SSF
Title Link: https://www.envirostor.dtsc.ca.gov/public/final_documents2?global_id=60002307&doc_id=60479943
Area Name:
Area Link:
Sub Area:
Sub Area Link:
Document Type: Phase 1
Date Completed: 5/29/2020
Comments: Phase I ESA/AAI. CLRRA Response Actions required on a portion of the site.

Title: Phase I Environmental Site Assessment - Airport Boulevard Properties - South San Francisco
Title Link: https://www.envirostor.dtsc.ca.gov/public/final_documents2?global_id=60002307&doc_id=60406627
Area Name:
Area Link:
Sub Area:

Map Key	Number of Records	Direction	Distance (mi/ft)	Elev/Diff (ft)	Site	DB

Sub Area Link:
Document Type: Preliminary Endangerment Assessment Report
Date Completed: 11/7/2016
Comments: DTSC comments discussed during a meeting on 11/7/2016. Report and data accepted by DTSC.

337	1 of1	NE	0.28 / 1,489.58	29.63 / 2	PARKING LOT 220 MILLER AVENUE SOUTH SAN FRANCISCO CA 94080	DELISTED CLEANUP

Delisted GeoTracker Cleanup Program Sites

Global ID: T10000007145
Site Facility Type: CLEANUP PROGRAM SITE
Status: OPEN - SITE ASSESSMENT
Status Date: 7/15/2015
County: SAN MATEO
Latitude: 37.65628
Longitude: -122.40899
Data Source: Cleanup Program Sites from GeoTracker Search; Cleanup Sites from GeoTracker Cleanup Sites Data Download
Record Date: 16-NOV-2022
RWQCB Region:
Original Source: GTCL

338	1 of1	SSW	0.28 / 1,494.06	13.46 / -14	SUPER COLOR DIGITAL LLC SOUTH SAN FRANCISCO CA	PFAS IND

Status:	Active	**Fac Fips Code:**	06081
Fac Indian Cntry Flg:	N	**Compliance Status:**	No Violation Identified
Fac Derived Huc:	18050004	**EPA Programs:**	RCRA
Fac Derived Wbd:	180500041001	**Federal Facility:**	No
Fac Derived Cd113:	14	**Federal Agency:**	-
Fac Derived Cb2010:	060816023001096	**Fac Snc Flg:**	N
Fac Informal Count:	0	**AIR Flag:**	N
Last Informal Action:	-	**NPDES Flag:**	N
Formal Action Count:	0	**SDWIS Flag:**	N
Last Formal Action:	-	**RCRAFlag:**	Y
Fac Total Penalties:	0	**TRI Flag:**	N
Fac Penalty Count:	-	**GHG Flag:**	N
Date Last Penalty:	-	**TRI IDs:**	-
Last Penalty Amt:	-	**TRI Releases Trnsfrs:**	-
Fac Qtrs With Nc:	0	**TRI on Site Releases:**	-
Programs With Snc:	0	**TRI off Site Trnsfrs:**	-
Fac Percent Minority:	72.09	**TRI Reporter:**	-
Fac Pop Den:	5117.42	**Fac Imp Water Flg:**	-
Count:	1	**Fac Major Flag:**	-
Fac County:	SAN MATEO	**Fac Active Flag:**	Yes
State Other :		**Fac Inspection Count:**	0
Region:	09	**Date Last Inspection:**	-
Latitude:	37.647434	**Days Last Inspection:**	-
Longitude:	-122.416087		

Fac Derived Tribes: Lytton Rancheria of California - 21.5 mile(s)
AIR IDs: -
CAA Permit Types: -
CAA NAICS: -
CAA SICS: -
NPDES IDs: -
CWA Permit Types: -
CWA NAICS: -
CWA SICS: -
RCRA IDs: CAR000277285
RCRA Permit Types: SQG
RCRA NAICS: 323111
SDWA IDs: -

Map Key	Number of Records	Direction	Distance (mi/ft)	Elev/Diff (ft)	Site	DB

SDWA System Types: -
SDWA Compliance Status: -
SDWA Snc Flag: N
Fac Collection Meth: GDT-ADDRESS MATCHING (GEOCODING)
EJSCREEN Flag Us: Y
EJSCREEN Report: https://ejscreen.epa.gov/mapper/mobile/EJSCREEN_mobile.aspx?geometry=%7B%22x%22:-122.416087,%22y%22:37.647434,%22spatialReference%22:%7B%22wkid%22:4326%7D%7D&unit=9035&areatype=&areaid=&basemap=streets&distance=1
ECHO Facility Report: https://echo.epa.gov/detailed-facility-report?fid=110070206398

Industry: Printing

339	1 of1	SW	0.29 / 1,531.39	14.37 / -13	TERMINAL BRASS & ALUMINUM FOUN 434 VICTORY AVE SOUTH SAN FRANCISCO CA 94080	DELISTED HAZ

Siteid: 383205
Latitude: 37.647942
Longitude: -122.416710
Original Source: CHAZ
Record Date: 30-MAY-2017

340	1 of2	NE	0.29 / 1,538.52	38.83 / 12	OLYMPIC AUTO SERVICE 401 LINDEN AVE SOUTH SAN FRANCISCO CA	LOP SANMATEO

Case No: 550091
APN: 012311200
Case Type: O- Other Groundwater affected (uses other than drinking water)
Global ID: T0608100369

LUST Status

Status: 9- Case Closed

340	2 of2	NE	0.29 / 1,538.52	38.83 / 12	OLYMPIC AUTO SERVICE 401 LINDEN SOUTH SAN FRANCISCO CA 94080	LUST

Global ID: T0608100369
Site Facility Type:
Status: Completed - Case Closed
Status Date (DL): 9/4/2014
Cleanup Status:
Case Type (DL): LUST Cleanup Site
RWQCB Region (DL): SAN FRANCISCO BAY RWQCB (REGION 2)
Site Facility Name:
Business Name (DL): OLYMPIC AUTO SERVICE
Address: 401 LINDEN
City: SOUTH SAN FRANCISCO
State: CA
Zip: 94080
County: SAN MATEO

Census Tract: 6081602200
Census Tract (SRCH): 6081602200
Oil Field (SRCH):
Oil Field Oper (SRCH):
Latitude:
Longitude:

GeoTracker Sites Data Download - Site Details

CUF Case: YES
Lead Agency: SAN MATEO COUNTY LOP
Case Worker: JM
Local Agency: SAN MATEO COUNTY LOP

RB Case No:	41-0388
Local Case No:	550091
File Location:	
Potential COC:	Gasoline
Potential Media of Concern:	Other Groundwater (uses other than drinking water)
Begin Date:	8/15/1991
How Discovered:	Other Means
How Discovered Description:	
Stop Method:	Other Means
Stop Description:	
Calwater Watershed Name:	South Bay - San Mateo Bayside (204.40)
DWR GW Subbasin Name:	Westside (2-035)
Disadvantaged Community:	
CalEnvScreen Score:	
Coordinate Source:	* Historical Geocode - Exact Address Match
Discharge Cause:	
Discharge Source:	
EPA Region:	9
Leak Reported Dt:	1991-08-20 00:00:00
Military DoD Site:	No
No Further Action Dt:	2014-09-04 00:00:00
Qty Rlsd Gallons:	0
Facility Project Sub Type:	
Calenviroscreen 3 Score:	61-65%
Calenviroscreen 4 Score:	70-75%
Site History:	

Can be extracted from most recent report in Geotracker or at San Mateo County offices if submitted prior to 2005, San Mateo County does not take responsibility for the accuracy of the statements made or any professional interpretations made in the referenced report.

GeoTracker Sites Data Download - Regulatory Contacts

Contact Type:	Regional Board Caseworker
Contact Name:	Regional Water Board
Organization Name:	SAN FRANCISCO BAY RWQCB (REGION 2)
Address:	1515 CLAY ST SUITE 1400
City:	OAKLAND
Email:	
Phone No:	

Contact Type:	Local Agency Caseworker - Primary Caseworker
Contact Name:	JACOB MADDEN
Organization Name:	SAN MATEO COUNTY LOP
Address:	2000 ALAMEDA DE LAS PULGAS, Suite 100
City:	SAN MATEO
Email:	jmadden@smcgov.org
Phone No:	6503995959

GeoTracker Sites Data Download - Status History

Status:	Completed - Case Closed
Status Date:	9/4/2014
Status:	Open - Eligible for Closure
Status Date:	6/18/2013
Status:	Open - Remediation
Status Date:	3/31/2003
Status:	Open - Case Begin Date
Status Date:	8/15/1991
Status:	Open - Remediation
Status Date:	8/15/1991

GeoTracker Search - Regulatory Profile (as of October 16, 2023)

Site Facility Name:	OLYMPIC AUTO SERVICE
Site Facility Type:	LUST CLEANUP SITE
Cleanup Status:	COMPLETED - CASE CLOSED
Address:	401 LINDEN
City:	SOUTH SAN FRANCISCO
Zip:	94080
County:	SAN MATEO
Report Link:	https://geotracker.waterboards.ca.gov/profile_report?global_id=T0608100369
Cleanup Status Detail:	COMPLETED - CASE CLOSED AS OF 9/4/2014
Project Status:	
Cleanup History Link:	https://geotracker.waterboards.ca.gov/profile_report_include?global_id=T0608100369&tabname=regulatoryhistory
Potential COC:	GASOLINE
Potential Media of Concern:	OTHER GROUNDWATER (USES OTHER THAN DRINKING WATER)
File Location:	
User Defined Beneficial Use:	
Designated Beneficial Use:	MUN, AGR, IND, PROC
DWR GW Sub Basin:	Westside (2-035)
Calwater Watershed Name:	South Bay - San Mateo Bayside (204.40)
Post Closure Site Management:	NOTIFY PRIOR TO CHANGE IN LAND USE NOTIFY PRIOR TO DEVELOPMENT NOTIFY PRIOR TO SUBSURFACE WORK
Future Land Use:	COMMERCIAL
Cleanup Oversight Agencies:	SAN MATEO COUNTY LOP (LEAD) - CASE #: 550091 CASE MANAGER: JACOB MADDEN SAN FRANCISCO BAY RWQCB (REGION 2) - CASE #: 41-0388 CASE MANAGER: Regional Water Board
CUF Claim No:	7918
CUF Priority Assig:	B
CUF Amount Paid:	$1,495,000
WDR Place Type:	
WDR File No:	
WDR Order No:	
Project Oversight Agencies:	
Facility Type:	
Composting Method:	
Grndwtr Monitoring Frequency:	
Designated Beneficial Use Desc:	Municipal and Domestic Supply, Agricultural Supply, Industrial Service Supply, Industrial Process Supply
Site History:	

Can be extracted from most recent report in Geotracker or at San Mateo County offices if submitted prior to 2005, San Mateo County does not take responsibility for the accuracy of the statements made or any professional interpretations made in the referenced report.

GeoTracker Search - Cleanup Status History (as of October 16, 2023)

Status:	Completed - Case Closed
Date :	9/4/2014
Status:	Open - Eligible for Closure
Date :	6/18/2013
Status:	Open - Remediation
Date :	3/31/2003
Status:	Open - Case Begin Date
Date :	8/15/1991
Status:	Open - Remediation
Date :	8/15/1991

GeoTracker Search - Cleanup Action Report (as of October 16, 2023)

Action Type:	IN SITU PHYSICAL/CHEMICAL TREATMENT (OTHER THAN SVE)
Begin Date:	4/18/2005

End Date: 2/23/2007
Phase:
Contaminant Mass Removed:
Description:

Action Type: SOIL VAPOR EXTRACTION (SVE)
Begin Date: 3/31/2003
End Date: 2/23/2007
Phase: Other (See Description)
Contaminant Mass Removed:
Description: TPHg and 164 lbs of benzene

Action Type: SOIL VAPOR EXTRACTION (SVE)
Begin Date: 10/29/1993
End Date:
Phase:
Contaminant Mass Removed:
Description:

Action Type: FREE PRODUCT REMOVAL
Begin Date: 10/29/1993
End Date:
Phase:
Contaminant Mass Removed:
Description:

GeoTracker Search - Regulatory Activities (as of October 16, 2023)

Action Type: Notices
Action: Letter - Notice - #20140924
Action Date: 9/24/2014
Received Issue Date: 9/24/2014
Doc Link: https://geotracker.waterboards.ca.gov/view_documents?global_id=T0608100369&enforcement_id=6221933&temptable=ENFORCEMENT
Title Description Comments:

Building department notice of residual contamination.

Action Type: Other Regulatory Actions
Action: Closure/No Further Action Letter - #20140904
Action Date: 9/4/2014
Received Issue Date: 9/4/2014
Doc Link: https://geotracker.waterboards.ca.gov/view_documents?global_id=T0608100369&enforcement_id=6221931&temptable=ENFORCEMENT
Title Description Comments:

Action Type: Response Requested - Workplans
Action: Well Destruction Workplan - Regulator Responded
Action Date: 5/29/2014
Received Issue Date: 5/29/2014
Doc Link: https://geotracker.waterboards.ca.gov/view_documents_all?global_id=T0608100369&doc_id=5806336
Title Description Comments:

Work Plan for Well Destruction

Action Type: Response Requested - Reports
Action: Well Destruction Report
Action Date: 5/15/2014
Received Issue Date: 8/4/2014
Doc Link: https://geotracker.waterboards.ca.gov/view_documents_all?global_id=T0608100369&doc_id=5788841
Title Description Comments:

Action Type: Other Regulatory Actions
Action: Email Correspondence
Action Date: 4/3/2014

Received Issue Date: 4/3/2014
Doc Link: https://geotracker.waterboards.ca.gov/view_documents?global_id=T0608100369&enforcement_id=6511028&temptable=ENFORCEMENT
Title Description Comments:

Proposal for Well Abandonment

Action Type: Other Regulatory Actions
Action: Staff Letter - #20131107
Action Date: 11/7/2013
Received Issue Date: 11/7/2013
Doc Link: https://geotracker.waterboards.ca.gov/view_documents?global_id=T0608100369&enforcement_id=6181872&temptable=ENFORCEMENT
Title Description Comments:

Well destruction

Action Type: Other Regulatory Actions
Action: Email Correspondence
Action Date: 8/20/2013
Received Issue Date: 8/20/2013
Doc Link: https://geotracker.waterboards.ca.gov/view_documents?global_id=T0608100369&enforcement_id=6511027&temptable=ENFORCEMENT
Title Description Comments:

LOP Correspondence to Waterboard

Action Type: Other Regulatory Actions
Action: Technical Correspondence / Assistance / Other
Action Date: 8/16/2013
Received Issue Date: 8/16/2013
Doc Link: https://geotracker.waterboards.ca.gov/view_documents?global_id=T0608100369&enforcement_id=6511026&temptable=ENFORCEMENT
Title Description Comments:

Documentation of Returned Envelope

Action Type: Notices
Action: Notification - Public Notice of Case Closure - #20130808
Action Date: 8/8/2013
Received Issue Date: 8/8/2013
Doc Link: https://geotracker.waterboards.ca.gov/view_documents?global_id=T0608100369&enforcement_id=6175877&temptable=ENFORCEMENT
Title Description Comments:

Action Type: Other Regulatory Actions
Action: Technical Correspondence / Assistance / Other
Action Date: 7/25/2013
Received Issue Date: 7/25/2013
Doc Link: https://geotracker.waterboards.ca.gov/view_documents?global_id=T0608100369&enforcement_id=6511008&temptable=ENFORCEMENT
Title Description Comments:

GPP Closure Checklist

Action Type: Other Regulatory Actions
Action: Technical Correspondence / Assistance / Other
Action Date: 7/23/2013
Received Issue Date: 7/23/2013
Doc Link: https://geotracker.waterboards.ca.gov/view_documents?global_id=T0608100369&enforcement_id=6511025&temptable=ENFORCEMENT
Title Description Comments:

GPP Case Closure Memorandum

Action Type: Response Requested - Reports
Action: Monitoring Report - Semi-Annually
Action Date: 2/15/2013
Received Issue Date:
Doc Link:
Title Description Comments:

2nd half 2012 M&S-not conducted

Action Type: Response Requested - Reports
Action: Monitoring Report - Semi-Annually
Action Date: 8/15/2012
Received Issue Date: 3/30/2012
Doc Link: https://geotracker.waterboards.ca.gov/view_documents_all?global_id=T0608100369&doc_id=5734104
Title Description Comments:

1st half 2012 M&S

Action Type: Response Requested - Reports
Action: Monitoring Report - Semi-Annually
Action Date: 2/15/2012
Received Issue Date:
Doc Link:
Title Description Comments:

2nd Half 2011 M&S - Not conducted

Action Type: Other Regulatory Actions
Action: Email Correspondence
Action Date: 2/9/2012
Received Issue Date: 2/9/2012
Doc Link: https://geotracker.waterboards.ca.gov/view_documents?global_id=T0608100369&enforcement_id=6511024&temptable=ENFORCEMENT
Title Description Comments:

LOP - Groundwater Sampling Event

Action Type: Enforcement/Orders
Action: Notice of Violation - #20111102
Action Date: 11/2/2011
Received Issue Date: 11/2/2011
Doc Link: https://geotracker.waterboards.ca.gov/view_documents?global_id=T0608100369&enforcement_id=6102689&temptable=ENFORCEMENT
Title Description Comments:

2nd notice of violation

Action Type: Other Regulatory Actions
Action: Email Correspondence
Action Date: 9/1/2011
Received Issue Date: 9/1/2011
Doc Link: https://geotracker.waterboards.ca.gov/view_documents?global_id=T0608100369&enforcement_id=6511023&temptable=ENFORCEMENT
Title Description Comments:

Correspondences

Action Type: Response Requested - Reports
Action: Monitoring Report - Quarterly
Action Date: 8/15/2011
Received Issue Date:
Doc Link:
Title Description Comments:

first half 2011 M&S - Not Conducted

Action Type: Other Regulatory Actions
Action: Technical Correspondence / Assistance / Other
Action Date: 3/17/2011
Received Issue Date: 3/17/2011
Doc Link: https://geotracker.waterboards.ca.gov/view_documents?global_id=T0608100369&enforcement_id=6511022&temptable=ENFORCEMENT
Title Description Comments:

Correspondences

Action Type: Enforcement/Orders
Action: Notice of Violation - #20110316
Action Date: 3/16/2011
Received Issue Date: 3/16/2011
Doc Link: https://geotracker.waterboards.ca.gov/view_documents?global_id=T0608100369&enforcement_id=6080863&temptable=ENFORCEMENT
Title Description Comments:

Action Type: Response Requested - Reports
Action: Monitoring Report - Quarterly
Action Date: 11/15/2010
Received Issue Date:
Doc Link:
Title Description Comments:

3rd qtr 2010 qms - not conducted

Action Type: Response Requested - Reports
Action: Monitoring Report - Quarterly
Action Date: 8/15/2010
Received Issue Date: 8/13/2010
Doc Link: https://geotracker.waterboards.ca.gov/view_documents_all?global_id=T0608100369&doc_id=5694366
Title Description Comments:

2nd qtr 2010 qms

Action Type: Other Regulatory Actions
Action: Email Correspondence
Action Date: 5/27/2010
Received Issue Date: 5/27/2010
Doc Link: https://geotracker.waterboards.ca.gov/view_documents?global_id=T0608100369&enforcement_id=6511021&temptable=ENFORCEMENT
Title Description Comments:

Summary of meeting on May 20 2010

Action Type: Other Regulatory Actions
Action: Technical Correspondence / Assistance / Other
Action Date: 7/17/2009
Received Issue Date: 7/17/2009
Doc Link: https://geotracker.waterboards.ca.gov/view_documents?global_id=T0608100369&enforcement_id=6511020&temptable=ENFORCEMENT
Title Description Comments:

RP Letter

Action Type: Response Requested - Reports
Action: Final Remedial Action Report / Corrective Action Report
Action Date: 7/17/2009
Received Issue Date:
Doc Link:

Title Description Comments:

- not conducted - However, I agreed in 5/20/2010 meeting to allow revised clean-up approach using existing system, rather than previosly approved workplan.

Action Type: Other Regulatory Actions
Action: Staff Letter - #20090715
Action Date: 7/15/2009
Received Issue Date: 7/15/2009
Doc Link: https://geotracker.waterboards.ca.gov/view_documents?global_id=T0608100369&enforcement_id=6021239&temptable=ENFORCEMENT
Title Description Comments:

Res 2009-042

Action Type: Other Regulatory Actions
Action: Staff Letter - #2008092008
Action Date: 12/9/2008
Received Issue Date: 12/9/2008
Doc Link: https://geotracker.waterboards.ca.gov/view_documents?global_id=T0608100369&enforcement_id=5995821&temptable=ENFORCEMENT
Title Description Comments:

Workplan Approval

Action Type: Response Requested - Reports
Action: Monitoring Report - Semi-Annually
Action Date: 11/15/2008
Received Issue Date: 9/19/2008
Doc Link: https://geotracker.waterboards.ca.gov/view_documents_all?global_id=T0608100369&doc_id=5625482
Title Description Comments:

3rd QTR 2008 QMS

Action Type: Other Regulatory Actions
Action: Clean Up Fund - Letter to RP
Action Date: 9/17/2008
Received Issue Date: 9/17/2008
Doc Link: https://geotracker.waterboards.ca.gov/view_documents?global_id=T0608100369&enforcement_id=6511030&temptable=ENFORCEMENT
Title Description Comments:

SWRCB UST Cleanup Fund

Action Type: Response Requested - Workplans
Action: Corrective Action Plan / Remedial Action Plan
Action Date: 6/9/2008
Received Issue Date: 7/8/2008
Doc Link: https://geotracker.waterboards.ca.gov/view_documents_all?global_id=T0608100369&doc_id=5549152
Title Description Comments:

Addendum to WP for supplemental remediation and monitoring - Revised cleanup goals, contingency plan for increased gw concs, post-remedial mon plan, and preferential pathway evaluation wp

Action Type: Response Requested - Reports
Action: Monitoring Report - Quarterly
Action Date: 5/15/2008
Received Issue Date: 4/3/2008
Doc Link: https://geotracker.waterboards.ca.gov/view_documents_all?global_id=T0608100369&doc_id=5586061
Title Description Comments:

1st qtr QMS 2008 - 1st half 2008 gw mon report

Action Type: Other Regulatory Actions

Action: Email Correspondence
Action Date: 3/11/2008
Received Issue Date: 3/11/2008
Doc Link: https://geotracker.waterboards.ca.gov/view_documents?global_id=T0608100369&enforcement_id=6511019&temptable=ENFORCEMENT
Title Description Comments:

Correspondences

Action Type: Other Regulatory Actions
Action: Technical Correspondence / Assistance / Other
Action Date: 2/18/2008
Received Issue Date: 2/18/2008
Doc Link: https://geotracker.waterboards.ca.gov/view_documents?global_id=T0608100369&enforcement_id=6511018&temptable=ENFORCEMENT
Title Description Comments:

LOP Staff Letter acknowledging receiving Work Plan

Action Type: Other Regulatory Actions
Action: Staff Letter - #20080218
Action Date: 2/18/2008
Received Issue Date: 2/18/2008
Doc Link:
Title Description Comments:

Revised cleanup goals, contingency plan for increased gw concs, post-remedial mon plan, and preferential pathway evaluation wp

Action Type: Response Requested - Reports
Action: Monitoring Report - Quarterly
Action Date: 2/15/2008
Received Issue Date: 8/30/2007
Doc Link:
Title Description Comments:

Monitoring Report - Quarterly - ERAS' 8/31/07 report

Action Type: Response Requested - Reports
Action: Monitoring Report - Quarterly
Action Date: 8/15/2007
Received Issue Date: 6/22/2007
Doc Link:
Title Description Comments:

Monitoring Report - Quarterly - ERAS 6/22/07 report

Action Type: Response Requested - Reports
Action: Risk Assessment Report
Action Date: *8/14/2007
Received Issue Date: 8/14/2007
Doc Link:
Title Description Comments:

Risk Assessment Report - ERAS' 8/14/07 wp

Action Type: Response Requested - Reports
Action: CAP/RAP - Feasibility Study Report
Action Date: 6/11/2007
Received Issue Date: 8/14/2007
Doc Link:
Title Description Comments:

CAP/RAP - Feasibility Study Report - Failure to submit remedial action wp around MW-4

Action Type: Enforcement/Orders
Action: Notice of Violation - #20070611
Action Date: 6/11/2007
Received Issue Date: 6/11/2007
Doc Link:
Title Description Comments:

2nd Notice of Violation

Action Type: Response Requested - Reports
Action: Remedial Progress Report
Action Date: 5/15/2007
Received Issue Date: 7/11/2007
Doc Link:
Title Description Comments:

Remedial Progress Report - ART's 6/12/07 report

Action Type: Response Requested - Workplans
Action: Corrective Action Plan / Remedial Action Plan
Action Date: 5/9/2007
Received Issue Date: 8/14/2007
Doc Link:
Title Description Comments:

Corrective Action Plan / Remedial Action Plan - ERAS' 8/14/07 wp

Action Type: Response Requested - Reports
Action: Remedial Progress Report
Action Date: 2/15/2007
Received Issue Date: 3/5/2007
Doc Link:
Title Description Comments:

Remedial Progress Report - ART's 2/28/07 report

Action Type: Response Requested - Reports
Action: Monitoring Report - Quarterly
Action Date: 2/15/2007
Received Issue Date: 12/5/2006
Doc Link:
Title Description Comments:

Monitoring Report - Quarterly - ERAS 11/30/06 report

Action Type: Other Regulatory Actions
Action: Email Correspondence
Action Date: 2/12/2007
Received Issue Date: 2/12/2007
Doc Link: https://geotracker.waterboards.ca.gov/view_documents?global_id=T0608100369&enforcement_id=6511016&temptable=ENFORCEMENT
Title Description Comments:

Correspondences

Action Type: Other Regulatory Actions
Action: Staff Letter - #20070206
Action Date: 2/6/2007
Received Issue Date: 2/6/2007
Doc Link:
Title Description Comments:

Supplemental remedial action wp or fs

Action Type: Other Regulatory Actions
Action: Staff Letter
Action Date: 2/6/2007
Received Issue Date: 2/6/2007
Doc Link: https://geotracker.waterboards.ca.gov/view_documents?global_id=T0608100369&enforcement_id=6511013&temptable=ENFORCEMENT
Title Description Comments:

LOP Letter on follow up to NOV

Action Type: Response Requested - Workplans
Action: Corrective Action Plan / Remedial Action Plan
Action Date: 11/30/2006
Received Issue Date: 8/14/2007
Doc Link:
Title Description Comments:

Corrective Action Plan / Remedial Action Plan - Failure to submit clean up goal wp and additional remedial action around MW-4 wp, denied Toxichem 2/2/07 report

Action Type: Enforcement/Orders
Action: Notice of Violation - #20061130
Action Date: 11/30/2006
Received Issue Date: 11/30/2006
Doc Link:
Title Description Comments:

Notice of violation

Action Type: Other Regulatory Actions
Action: Staff Letter
Action Date: 11/30/2006
Received Issue Date: 11/30/2006
Doc Link: https://geotracker.waterboards.ca.gov/view_documents?global_id=T0608100369&enforcement_id=6511011&temptable=ENFORCEMENT
Title Description Comments:

LOP Notice of Violation

Action Type: Response Requested - Reports
Action: Remedial Progress Report
Action Date: 11/15/2006
Received Issue Date: 12/7/2006
Doc Link:
Title Description Comments:

Remedial Progress Report - ART's 11/30/06 report

Action Type: Other Regulatory Actions
Action: Technical Correspondence / Assistance / Other
Action Date: 11/1/2006
Received Issue Date: 11/1/2006
Doc Link: https://geotracker.waterboards.ca.gov/view_documents?global_id=T0608100369&enforcement_id=6511032&temptable=ENFORCEMENT
Title Description Comments:

Notes Prior to 2006

Action Type: Other Regulatory Actions
Action: Technical Correspondence / Assistance / Other
Action Date: 11/1/2006
Received Issue Date: 11/1/2006
Doc Link: https://geotracker.waterboards.ca.gov/view_documents?global_id=T0608100369&enforcement_id=6511033&temptable=ENFORCEMENT
Title Description Comments:

Permits Prior to 2006

Action Type: Other Regulatory Actions
Action: Technical Correspondence / Assistance / Other
Action Date: 11/1/2006
Received Issue Date: 11/1/2006
Doc Link: https://geotracker.waterboards.ca.gov/view_documents?global_id=T0608100369&enforcement_id=6511009&temptable=ENFORCEMENT
Title Description Comments:

Correspondences Prior to 2006

Action Type: Other Regulatory Actions
Action: Technical Correspondence / Assistance / Other
Action Date: 11/1/2006
Received Issue Date: 11/1/2006
Doc Link: https://geotracker.waterboards.ca.gov/view_documents?global_id=T0608100369&enforcement_id=6511007&temptable=ENFORCEMENT
Title Description Comments:

Administrative Prior to 2006

Action Type: Other Regulatory Actions
Action: Technical Correspondence / Assistance / Other
Action Date: 11/1/2006
Received Issue Date: 11/1/2006
Doc Link: https://geotracker.waterboards.ca.gov/view_documents?global_id=T0608100369&enforcement_id=6511031&temptable=ENFORCEMENT
Title Description Comments:

Funding Prior to 2006

Action Type: Response Requested - Other
Action: Other Report / Document
Action Date: 11/1/2006
Received Issue Date: 11/1/2006
Doc Link: https://geotracker.waterboards.ca.gov/view_documents_all?global_id=T0608100369&doc_id=6082278
Title Description Comments:

Historical Reports Prior to 2006

Action Type: Response Requested - Workplans
Action: Corrective Action Plan / Remedial Action Plan
Action Date: 10/6/2006
Received Issue Date: 8/14/2007
Doc Link:
Title Description Comments:

Corrective Action Plan / Remedial Action Plan - Failure to submit clean up goal wp and additional remedial action around MW-4 wp, denied Toxichem 2/2/07 report

Action Type: Enforcement/Orders
Action: Warning Letter - #20060906
Action Date: 9/6/2006
Received Issue Date: 9/6/2006
Doc Link:
Title Description Comments:

Warning letter

Action Type: Response Requested - Reports
Action: Remedial Progress Report
Action Date: 8/15/2006

Received Issue Date: 9/6/2006
Doc Link:
Title Description Comments:

Remedial Progress Report - ART's 8/31/06 report

Action Type: Response Requested - Reports
Action: Monitoring Report - Quarterly
Action Date: 8/15/2006
Received Issue Date: 6/9/2006
Doc Link:
Title Description Comments:

Monitoring Report - Quarterly - ERAS' 6/7/06 report

Action Type: Response Requested - Other
Action: Electronic Reporting Submittal Due
Action Date: 7/13/2006
Received Issue Date: 6/14/2006
Doc Link:
Title Description Comments:

Electronic Reporting Submittal Due - Mar vapor data for ART's 5/30/06 report

Action Type: Other Regulatory Actions
Action: Staff Letter - #20060613
Action Date: 6/13/2006
Received Issue Date: 6/13/2006
Doc Link:
Title Description Comments:

Geotracker

Action Type: Response Requested - Workplans
Action: Corrective Action Plan / Remedial Action Plan
Action Date: 5/31/2006
Received Issue Date: 8/14/2007
Doc Link:
Title Description Comments:

Corrective Action Plan / Remedial Action Plan - ERAS' 8/14/07 wp

Action Type: Response Requested - Other
Action: Electronic Reporting Submittal Due
Action Date: 4/8/2006
Received Issue Date: 6/14/2006
Doc Link:
Title Description Comments:

Electronic Reporting Submittal Due - Depth to water measurements Nov 2005(6/14/06), gw analytical data Oct 2005(6/14/06), 2/27/06 report with signature and stamp(3/15/06)

Action Type: Other Regulatory Actions
Action: Staff Letter - #20060308B
Action Date: 3/8/2006
Received Issue Date: 3/8/2006
Doc Link:
Title Description Comments:

Additional remedial action around MW-4 wp

Action Type: Other Regulatory Actions
Action: Staff Letter - #20060308A
Action Date: 3/8/2006

Received Issue Date: 3/8/2006
Doc Link:
Title Description Comments:

Clean up goal wp

Action Type: Other Regulatory Actions
Action: Staff Letter - #20060308
Action Date: 3/8/2006
Received Issue Date: 3/8/2006
Doc Link:
Title Description Comments:

Geotracker

Action Type: Response Requested - Reports
Action: Remedial Progress Report
Action Date: 2/15/2006
Received Issue Date: 3/1/2006
Doc Link:
Title Description Comments:

Remedial Progress Report - ART's 2/27/06 report

Action Type: Response Requested - Reports
Action: Monitoring Report - Quarterly
Action Date: 2/15/2006
Received Issue Date: 3/1/2006
Doc Link:
Title Description Comments:

Monitoring Report - Quarterly - ERAS' 2/28/06 report

Action Type: Response Requested - Other
Action: Electronic Reporting Submittal Due
Action Date: 1/7/2006
Received Issue Date: 6/15/2006
Doc Link:
Title Description Comments:

Electronic Reporting Submittal Due - Soil vapor data Jan-Sep 2005 (Sept 2/28/06, Jan - Jul 6/15/06), gw data 7/05 (2/23/05), and dtw 8/05 (12/14/05)

Action Type: Other Regulatory Actions
Action: Staff Letter - #20051207
Action Date: 12/7/2005
Received Issue Date: 12/7/2005
Doc Link:
Title Description Comments:

Geotracker

Action Type: Response Requested - Reports
Action: Remedial Progress Report
Action Date: 11/15/2005
Received Issue Date: 11/30/2005
Doc Link:
Title Description Comments:

Remedial Progress Report - ART's 11/25/05 report

Action Type: Response Requested - Reports
Action: Monitoring Report - Quarterly
Action Date: 11/15/2005

Received Issue Date: 11/29/2005
Doc Link:
Title Description Comments:

Monitoring Report - Quarterly - ERAS' 11/28/05 report

Action Type: Response Requested - Other
Action: Electronic Reporting Submittal Due
Action Date: 10/26/2005
Received Issue Date: 11/9/2005
Doc Link:
Title Description Comments:

Electronic Reporting Submittal Due - Corrected geo_well Q204(10/26/05) and Q205 (9/21/05) gw mon and 4/05 O&M reports(9/21/05), stamp 4/05 O&M report(10/3/05), analytical data Q304 (10/26/05), geo_map (10/25/05) and geo_bore for V-3 and AS-3 (10/25/05), and geo_z for damaged MW-3 (11/9/05)

Action Type: Other Regulatory Actions
Action: Staff Letter - #20050914
Action Date: 9/14/2005
Received Issue Date: 9/14/2005
Doc Link:
Title Description Comments:

Geotracker

Action Type: Response Requested - Reports
Action: Remedial Progress Report
Action Date: 8/15/2005
Received Issue Date: 12/2/2005
Doc Link:
Title Description Comments:

Remedial Progress Report - ART's 8/26/05 report

Action Type: Response Requested - Reports
Action: Monitoring Report - Quarterly
Action Date: 8/15/2005
Received Issue Date: 8/31/2005
Doc Link:
Title Description Comments:

Monitoring Report - Quarterly - ERAS' 8/31/05 report

Action Type: Response Requested - Reports
Action: Monitoring Report - Quarterly
Action Date: 5/15/2005
Received Issue Date: 5/31/2005
Doc Link:
Title Description Comments:

Monitoring Report - Quarterly - ERAS' 5/25/05 report

Action Type: Response Requested - Reports
Action: Remedial Progress Report
Action Date: 5/15/2005
Received Issue Date: 5/31/2005
Doc Link:
Title Description Comments:

Remedial Progress Report - ART's 5/16/05 report

Action Type: Response Requested - Reports
Action: Soil and Water Investigation Report

Action Date: 4/26/2005
Received Issue Date: 10/25/2005
Doc Link:
Title Description Comments:

Soil and Water Investigation Report - ERAS' 5/25/05 report and TEC Accutite's 8/24/05 report

Action Type: Cleanup Action
Action: In Situ Physical/Chemical Treatment (other than SVE)
Action Date: 4/18/2005
Received Issue Date:
Doc Link:
Title Description Comments:

Action Type: Response Requested - Reports
Action: Remedial Progress Report
Action Date: *4/5/2005
Received Issue Date: 3/10/2005
Doc Link:
Title Description Comments:

Remedial Progress Report - ART's 8/27/05 report and ERAS' 7/19/04 report

Action Type: Response Requested - Reports
Action: Remedial Progress Report
Action Date: *4/5/2005
Received Issue Date: 3/10/2005
Doc Link:
Title Description Comments:

Remedial Progress Report - ART's 8/27/04 report

Action Type: Response Requested - Reports
Action: Remedial Progress Report
Action Date: *4/5/2005
Received Issue Date: 12/29/2004
Doc Link:
Title Description Comments:

Remedial Progress Report - ART's 12/16/04 report

Action Type: Response Requested - Other
Action: Other Report / Document
Action Date: 3/8/2005
Received Issue Date: 3/9/2005
Doc Link:
Title Description Comments:

Additional Information Report - ERAS' 3/7/05 letter

Action Type: Response Requested - Reports
Action: Remedial Progress Report
Action Date: 2/15/2005
Received Issue Date: 3/9/2005
Doc Link:
Title Description Comments:

Remedial Progress Report - ART's 2/25/05 report

Action Type: Response Requested - Reports
Action: Monitoring Report - Quarterly
Action Date: 2/15/2005
Received Issue Date: 2/22/2005

Doc Link:
Title Description Comments:

Monitoring Report - Quarterly - ERAS' 2/14/05 report

Action Type: Other Regulatory Actions
Action: Staff Letter - #20050118A
Action Date: 1/18/2005
Received Issue Date: 1/18/2005
Doc Link:
Title Description Comments:

New and replacement remedial well installation

Action Type: Other Regulatory Actions
Action: Staff Letter - #20050118B
Action Date: 1/18/2005
Received Issue Date: 1/18/2005
Doc Link:
Title Description Comments:

Remedial system O&M compliance letter

Action Type: Response Requested - Reports
Action: Monitoring Report - Quarterly
Action Date: 11/15/2004
Received Issue Date: 12/29/2004
Doc Link:
Title Description Comments:

Monitoring Report - Quarterly - ERAS' 12/17/04 report

Action Type: Response Requested - Reports
Action: Monitoring Report - Quarterly
Action Date: 8/15/2004
Received Issue Date: 7/26/2004
Doc Link:
Title Description Comments:

Monitoring Report - Quarterly - ERAS' 7/19/04 report

Action Type: Response Requested - Reports
Action: Remedial Progress Report
Action Date: 5/15/2004
Received Issue Date: 6/7/2004
Doc Link:
Title Description Comments:

Remedial Progress Report - ART's 6/1/04 report

Action Type: Response Requested - Reports
Action: Monitoring Report - Quarterly
Action Date: 5/15/2004
Received Issue Date: 5/17/2004
Doc Link:
Title Description Comments:

Monitoring Report - Quarterly - ERAS' 5/11/04 report

Action Type: Response Requested - Other
Action: Electronic Reporting Submittal Due
Action Date: *4/26/2004
Received Issue Date: 6/10/2004

Doc Link:
Title Description Comments:

Electronic Reporting Submittal Due - ART's 10/17/03, ART's 11/28/03, ERAS' 12/31/03 reports geo_well data (3/18/04), and ART's 3/3/04 and ERAS' 1/28/04 reports analytical and geo_well data (3/18/04)

Action Type: Response Requested - Reports
Action: Remedial Progress Report
Action Date: 2/15/2004
Received Issue Date: 3/8/2004
Doc Link:
Title Description Comments:

Remedial Progress Report - ART's 3/3/04 report

Action Type: Response Requested - Reports
Action: Monitoring Report - Quarterly
Action Date: 2/15/2004
Received Issue Date: 2/9/2004
Doc Link:
Title Description Comments:

Monitoring Report - Quarterly - ERAS' 1/28/04 report

Action Type: Other Regulatory Actions
Action: Staff Letter - #20031218
Action Date: 12/18/2003
Received Issue Date: 12/18/2003
Doc Link:
Title Description Comments:

Remediation system expansion

Action Type: Other Regulatory Actions
Action: Staff Letter - #20031202
Action Date: 12/2/2003
Received Issue Date: 12/2/2003
Doc Link:
Title Description Comments:

Geotracker

Action Type: Response Requested - Reports
Action: Remedial Progress Report
Action Date: 11/30/2003
Received Issue Date: 12/1/2003
Doc Link:
Title Description Comments:

Remedial Progress Report - ART's 11/28/03 report

Action Type: Response Requested - Reports
Action: Monitoring Report - Quarterly
Action Date: 11/15/2003
Received Issue Date: 1/12/2004
Doc Link:
Title Description Comments:

Monitoring Report - Quarterly - ERAS' 12/31/03 report

Action Type: Response Requested - Reports
Action: Remedial Progress Report
Action Date: *10/20/2003
Received Issue Date: 10/20/2003

Doc Link:
Title Description Comments:

Remedial Progress Report - Applied Remedial Tech's 10/17/03 report

Action Type: Response Requested - Reports
Action: Soil and Water Investigation Report
Action Date: 9/15/2003
Received Issue Date: 1/12/2004
Doc Link:
Title Description Comments:

MTBE Investigation Report - ERAS' 12/31/03 report

Action Type: Response Requested - Reports
Action: Final Remedial Action Report / Corrective Action Report
Action Date: 9/15/2003
Received Issue Date: 1/12/2004
Doc Link:
Title Description Comments:

Final Remedial Action Report / Corrective Action Report - ERAS' 12/31/03 report

Action Type: Response Requested - Reports
Action: Monitoring Report - Quarterly
Action Date: 8/15/2003
Received Issue Date: 9/16/2003
Doc Link:
Title Description Comments:

Monitoring Report - Quarterly - ERAS' 9/8/03 report

Action Type: Response Requested - Reports
Action: Risk Assessment Report
Action Date: 7/30/2003
Received Issue Date: 8/13/2003
Doc Link:
Title Description Comments:

Risk Assessment Report - Toxichem's 8/12/03 report and 8/18/03 addendum

Action Type: Other Regulatory Actions
Action: Staff Letter - #20030615B
Action Date: 6/15/2003
Received Issue Date: 6/15/2003
Doc Link:
Title Description Comments:

Off-site remediation system wells

Action Type: Other Regulatory Actions
Action: Staff Letter - #20030615A
Action Date: 6/15/2003
Received Issue Date: 6/15/2003
Doc Link:
Title Description Comments:

MtBE gw plume characterization

Action Type: Response Requested - Other
Action: Other Report / Document
Action Date: *6/2/2003
Received Issue Date: 6/25/2003

Doc Link:
Title Description Comments:

Additional Information Report - ERAS' 4/23/03 letter, ART's 6/18/03 and 12/18/03 letter

Action Type: Response Requested - Reports
Action: Monitoring Report - Quarterly
Action Date: 5/15/2003
Received Issue Date: 4/24/2003
Doc Link:
Title Description Comments:

Monitoring Report - Quarterly - ERAS' 4/16/03 report

Action Type: Response Requested - Workplans
Action: Soil and Water Investigation Workplan
Action Date: 5/12/2003
Received Issue Date: 6/25/2003
Doc Link:
Title Description Comments:

MTBE Investigation Workplan - ERAS' 6/17/03 work plan

Action Type: Other Regulatory Actions
Action: Staff Letter - #20030409
Action Date: 4/9/2003
Received Issue Date: 4/9/2003
Doc Link:
Title Description Comments:

Short-term exposure risk assessment

Action Type: Response Requested - Reports
Action: Risk Assessment Report
Action Date: 4/9/2003
Received Issue Date: 4/8/2003
Doc Link:
Title Description Comments:

Risk Assessment Report - Toxichem's 4/7/03 work plan

Action Type: Cleanup Action
Action: Soil Vapor Extraction (SVE)
Action Date: 3/31/2003
Received Issue Date:
Doc Link:
Title Description Comments:

TPHg and 164 lbs of benzene

Action Type: Response Requested - Reports
Action: Monitoring Report - Quarterly
Action Date: 2/28/2003
Received Issue Date: 3/3/2003
Doc Link:
Title Description Comments:

Monitoring Report - Quarterly - ERAS' 2/24/02 report

Action Type: Other Regulatory Actions
Action: Staff Letter - #20030212D
Action Date: 2/12/2003
Received Issue Date: 2/12/2003

Doc Link:
Title Description Comments:

MtBE gw plume characterization wp

Action Type: Other Regulatory Actions
Action: Staff Letter - #20030212C
Action Date: 2/12/2003
Received Issue Date: 2/12/2003
Doc Link:
Title Description Comments:

Remediation system expansion feasibility

Action Type: Other Regulatory Actions
Action: Staff Letter - #20030212B
Action Date: 2/12/2003
Received Issue Date: 2/12/2003
Doc Link:
Title Description Comments:

Short-term exposure risk assessment wp

Action Type: Other Regulatory Actions
Action: Staff Letter - #20030212A
Action Date: 2/12/2003
Received Issue Date: 2/12/2003
Doc Link:
Title Description Comments:

Remediation system operation

Action Type: Other Regulatory Actions
Action: Technical Correspondence / Assistance / Other
Action Date: 6/13/2002
Received Issue Date: 6/13/2002
Doc Link: https://geotracker.waterboards.ca.gov/view_documents?global_id=T0608100369&enforcement_id=6511035&temptable=ENFORCEMENT
Title Description Comments:

Site Photos

Action Type: Other Regulatory Actions
Action: Staff Letter - #20020212C
Action Date: 2/12/2002
Received Issue Date: 2/12/2002
Doc Link:
Title Description Comments:

Gw sampling

Action Type: Cleanup Action
Action: Soil Vapor Extraction (SVE)
Action Date: 10/29/1993
Received Issue Date:
Doc Link:
Title Description Comments:

Action Type: Cleanup Action
Action: Free Product Removal
Action Date: 10/29/1993
Received Issue Date:
Doc Link:

Title Description Comments:

Action Type: Notices
Action: Notice of Responsibility - #19920603
Action Date: 6/3/1992
Received Issue Date: 6/3/1992
Doc Link:
Title Description Comments:

Notice of responsibility

Action Type: Leak Action
Action: Leak Reported
Action Date: 8/20/1991
Received Issue Date:
Doc Link:
Title Description Comments:

Action Type: Leak Action
Action: Leak Discovery
Action Date: 8/15/1991
Received Issue Date:
Doc Link:
Title Description Comments:

GeoTracker Search - Site Maps (as of October 16, 2023)

Submitted: 10/25/2005
Submitted By: KASEY CORDOZA (AUTH_RP)
Title: GEO_BORE (V-3)
Link: https://geotracker.waterboards.ca.gov/esi/uploads/geo_bore/6687314689/T0608100369.pdf

Submitted: 10/25/2005
Submitted By: KASEY CORDOZA (AUTH_RP)
Title: GEO_BORE (AS-5)
Link: https://geotracker.waterboards.ca.gov/esi/uploads/geo_bore/5505970597/T0608100369.pdf

Submitted: 10/25/2005
Submitted By: KASEY CORDOZA (AUTH_RP)
Title: GEO_BORE (V-4)
Link: https://geotracker.waterboards.ca.gov/esi/uploads/geo_bore/8067295670/T0608100369.pdf

Submitted: 10/25/2005
Submitted By: KASEY CORDOZA (AUTH_RP)
Title: GEO_BORE (V-6)
Link: https://geotracker.waterboards.ca.gov/esi/uploads/geo_bore/8171665787/T0608100369.pdf

Submitted: 10/25/2005
Submitted By: KASEY CORDOZA (AUTH_RP)
Title: GEO_BORE (MW-1R)
Link: https://geotracker.waterboards.ca.gov/esi/uploads/geo_bore/4332944571/T0608100369.pdf

Submitted: 10/25/2005
Submitted By: KASEY CORDOZA (AUTH_RP)
Title: GEO_BORE (MW-1R)
Link: https://geotracker.waterboards.ca.gov/esi/uploads/geo_bore/3455274283/T0608100369.pdf

Submitted: 10/25/2005
Submitted By: KASEY CORDOZA (AUTH_RP)
Title: GEO_BORE (V-5)
Link: https://geotracker.waterboards.ca.gov/esi/uploads/geo_bore/8730869889/T0608100369.pdf

Submitted: 10/25/2005
Submitted By: KASEY CORDOZA (AUTH_RP)

Title: GEO_BORE (AS-4)
Link: https://geotracker.waterboards.ca.gov/esi/uploads/geo_bore/2397153556/T0608100369.pdf

Submitted: 10/25/2005
Submitted By: KASEY CORDOZA (AUTH_RP)
Title: GEO_BORE (MW-10)
Link: https://geotracker.waterboards.ca.gov/esi/uploads/geo_bore/6415128946/T0608100369.pdf

Submitted: 10/25/2005
Submitted By: KASEY CORDOZA (AUTH_RP)
Title: GEO_BORE (AS-3)
Link: https://geotracker.waterboards.ca.gov/esi/uploads/geo_bore/7944640934/T0608100369.pdf

Submitted: 10/25/2005
Submitted By: KASEY CORDOZA (AUTH_RP)
Title: GEO_MAP
Link: https://geotracker.waterboards.ca.gov/esi/uploads/geo_map/9198102653/T0608100369.pdf

Submitted: 10/25/2005
Submitted By: KASEY CORDOZA (AUTH_RP)
Title: GEO_BORE (AS-1R)
Link: https://geotracker.waterboards.ca.gov/esi/uploads/geo_bore/2056852042/T0608100369.pdf

Submitted: 10/25/2005
Submitted By: KASEY CORDOZA (AUTH_RP)
Title: GEO_BORE (V-5)
Link: https://geotracker.waterboards.ca.gov/esi/uploads/geo_bore/4022443473/T0608100369.pdf

Submitted: 8/23/2004
Submitted By: KASEY CORDOZA (AUTH_RP)
Title: GEO_MAP
Link: https://geotracker.waterboards.ca.gov/esi/uploads/geo_map/2883396744/T0608100369.pdf

GeoTracker Search - Documents (as of October 16, 2023)

Document Type: Site Documents **Document Date:** 9/24/2014
Type: LETTER - NOTICE **Submitted:**
Submitted By: JACOB MADDEN (REGULATOR)
Title: BUILDING DEPARTMENT NOTICE OF RESIDUAL CONTAMINATION.
Title Link: https://geotracker.waterboards.ca.gov/view_documents?global_id=T0608100369&enforcement_id=6221933

Document Type: Site Documents **Document Date:** 9/4/2014
Type: CLOSURE/NO FURTHER ACTION LETTER **Submitted:**
Submitted By: JACOB MADDEN (REGULATOR)
Title: CLOSURE/NO FURTHER ACTION LETTER
Title Link: https://geotracker.waterboards.ca.gov/view_documents?global_id=T0608100369&enforcement_id=6221931

Document Type: Site Documents **Document Date:** 8/4/2014
Type: WELL DESTRUCTION REPORT **Submitted:**
Submitted By: BRENT A. WHEELER (AUTH_RP)
Title: LETTER REPORT OF WELL DESTRUCTION
Title Link: https://geotracker.waterboards.ca.gov/esi/uploads/geo_report/7590386569/T0608100369.PDF

Document Type: Site Documents **Document Date:** 5/29/2014
Type: WELL DESTRUCTION WORKPLAN **Submitted:**
Submitted By: JACOB MADDEN (REGULATOR)
Title: WORK PLAN FOR WELL DESTRUCTION - REGULATOR RESPONSE
Title Link: https://geotracker.waterboards.ca.gov/view_documents?global_id=T0608100369&document_id=5806336

Document Type: Site Documents **Document Date:** 5/27/2014
Type: WELL DESTRUCTION WORKPLAN **Submitted:**
Submitted By: BRENT A. WHEELER (AUTH_RP)
Title: WORK PLAN FOR WELL DESTRUCTION
Title Link: https://geotracker.waterboards.ca.gov/esi/uploads/geo_report/5471442520/T0608100369.PDF

Document Type: Site Documents **Document Date:** 4/3/2014
Type: EMAIL CORRESPONDENCE **Submitted:**
Submitted By: ROBERT MALLICK (REGULATOR)

Title: PROPOSAL FOR WELL ABANDONMENT
Title Link: https://geotracker.waterboards.ca.gov/view_documents?global_id=T0608100369&enforcement_id=6511028

Document Type: Site Documents **Document Date:** 11/7/2013
Type: STAFF LETTER **Submitted:**
Submitted By: JACOB MADDEN (REGULATOR)
Title: WELL DESTRUCTION
Title Link: https://geotracker.waterboards.ca.gov/view_documents?global_id=T0608100369&enforcement_id=6181872

Document Type: Site Documents **Document Date:** 8/20/2013
Type: EMAIL CORRESPONDENCE **Submitted:**
Submitted By: ROBERT MALLICK (REGULATOR)
Title: LOP CORRESPONDENCE TO WATERBOARD
Title Link: https://geotracker.waterboards.ca.gov/view_documents?global_id=T0608100369&enforcement_id=6511027

Document Type: Site Documents **Document Date:** 8/16/2013
Type: TECHNICAL CORRESPONDENCE / ASSISTANCE / OTHER **Submitted:**
Submitted By: ROBERT MALLICK (REGULATOR)
Title: DOCUMENTATION OF RETURNED ENVELOPE
Title Link: https://geotracker.waterboards.ca.gov/view_documents?global_id=T0608100369&enforcement_id=6511026

Document Type: Site Documents **Document Date:** 8/8/2013
Type: NOTIFICATION - PUBLIC NOTICE OF CASE CLOSURE **Submitted:**
Submitted By: JACOB MADDEN (REGULATOR)
Title: NOTIFICATION - PUBLIC NOTICE OF CASE CLOSURE
Title Link: https://geotracker.waterboards.ca.gov/view_documents?global_id=T0608100369&enforcement_id=6175877

Document Type: Site Documents **Document Date:** 7/25/2013
Type: TECHNICAL CORRESPONDENCE / ASSISTANCE / OTHER **Submitted:**
Submitted By: ROBERT MALLICK (REGULATOR)
Title: GPP CLOSURE CHECKLIST
Title Link: https://geotracker.waterboards.ca.gov/view_documents?global_id=T0608100369&enforcement_id=6511008

Document Type: Site Documents **Document Date:** 7/23/2013
Type: TECHNICAL CORRESPONDENCE / ASSISTANCE / OTHER **Submitted:**
Submitted By: ROBERT MALLICK (REGULATOR)
Title: GPP CASE CLOSURE MEMORANDUM
Title Link: https://geotracker.waterboards.ca.gov/view_documents?global_id=T0608100369&enforcement_id=6511025

Document Type: Monitoring Reports **Document Date:** 3/30/2012
Type: MONITORING REPORT - OTHER **Submitted:**
Submitted By: INNOVEX (AUTH_RP)
Title: FIRST QUARTER 2012 GROUNDWATER MONITORING REPORT
Title Link: https://geotracker.waterboards.ca.gov/esi/uploads/geo_report/4512710511/T0608100369.PDF

Document Type: Site Documents **Document Date:** 2/9/2012
Type: EMAIL CORRESPONDENCE **Submitted:**
Submitted By: ROBERT MALLICK (REGULATOR)
Title: LOP - GROUNDWATER SAMPLING EVENT
Title Link: https://geotracker.waterboards.ca.gov/view_documents?global_id=T0608100369&enforcement_id=6511024

Document Type: Site Documents **Document Date:** 11/2/2011
Type: NOTICE OF VIOLATION **Submitted:**
Submitted By: JACOB MADDEN (REGULATOR)
Title: 2ND NOTICE OF VIOLATION
Title Link: https://geotracker.waterboards.ca.gov/view_documents?global_id=T0608100369&enforcement_id=6102689

Document Type: Site Documents **Document Date:** 9/1/2011
Type: EMAIL CORRESPONDENCE **Submitted:**
Submitted By: ROBERT MALLICK (REGULATOR)
Title: CORRESPONDENCES
Title Link: https://geotracker.waterboards.ca.gov/view_documents?global_id=T0608100369&enforcement_id=6511023

Document Type: Site Documents **Document Date:** 3/17/2011
Type: TECHNICAL CORRESPONDENCE / **Submitted:**

ASSISTANCE / OTHER
Submitted By: ROBERT MALLICK (REGULATOR)
Title: CORRESPONDENCES
Title Link: https://geotracker.waterboards.ca.gov/view_documents?global_id=T0608100369&enforcement_id=6511022

Document Type: Site Documents **Document Date:** 3/16/2011
Type: NOTICE OF VIOLATION **Submitted:**
Submitted By: JACOB MADDEN (REGULATOR)
Title: NOTICE OF VIOLATION
Title Link: https://geotracker.waterboards.ca.gov/view_documents?global_id=T0608100369&enforcement_id=6080863

Document Type: Monitoring Reports **Document Date:** 7/30/2010
Type: MONITORING REPORT - SEMI-ANNUALLY **Submitted:**
Submitted By: INNOVEX (AUTH_RP)
Title: 2Q10 GROUNDWATER MONITORING REPORT
Title Link: https://geotracker.waterboards.ca.gov/esi/uploads/geo_report/6432175993/T0608100369.PDF

Document Type: Site Documents **Document Date:** 5/27/2010
Type: EMAIL CORRESPONDENCE **Submitted:**
Submitted By: ROBERT MALLICK (REGULATOR)
Title: SUMMARY OF MEETING ON MAY 20 2010
Title Link: https://geotracker.waterboards.ca.gov/view_documents?global_id=T0608100369&enforcement_id=6511021

Document Type: Site Documents **Document Date:** 5/26/2010
Type: CORRESPONDENCE **Submitted:**
Submitted By: INNOVEX (AUTH_RP)
Title: MAY 20, 2010 MEETING SUMMARY LETTER
Title Link: https://geotracker.waterboards.ca.gov/esi/uploads/geo_report/8574738502/T0608100369.PDF

Document Type: Site Documents **Document Date:** 7/17/2009
Type: TECHNICAL CORRESPONDENCE / ASSISTANCE / OTHER **Submitted:**
Submitted By: ROBERT MALLICK (REGULATOR)
Title: RP LETTER
Title Link: https://geotracker.waterboards.ca.gov/view_documents?global_id=T0608100369&enforcement_id=6511020

Document Type: Site Documents **Document Date:** 7/15/2009
Type: STAFF LETTER **Submitted:**
Submitted By: JACOB MADDEN (REGULATOR)
Title: RES 2009-042
Title Link: https://geotracker.waterboards.ca.gov/view_documents?global_id=T0608100369&enforcement_id=6021239

Document Type: Site Documents **Document Date:** 12/9/2008
Type: STAFF LETTER **Submitted:**
Submitted By: JACOB MADDEN (REGULATOR)
Title: WORKPLAN APPROVAL
Title Link: https://geotracker.waterboards.ca.gov/view_documents?global_id=T0608100369&enforcement_id=5995821

Document Type: Monitoring Reports **Document Date:** 9/19/2008
Type: MONITORING REPORT - SEMI-ANNUALLY **Submitted:**
Submitted By: KASEY CORDOZA (AUTH_RP)
Title: 401 - Q3.08 GWM REPORT
Title Link: https://geotracker.waterboards.ca.gov/esi/uploads/geo_report/3615352809/T0608100369.PDF

Document Type: Site Documents **Document Date:** 9/17/2008
Type: CLEAN UP FUND - LETTER TO RP **Submitted:**
Submitted By: ROBERT MALLICK (REGULATOR)
Title: SWRCB UST CLEANUP FUND
Title Link: https://geotracker.waterboards.ca.gov/view_documents?global_id=T0608100369&enforcement_id=6511030

Document Type: Site Documents **Document Date:** 7/8/2008
Type: CORRECTIVE ACTION PLAN / REMEDIAL ACTION PLAN - ADDENDUM **Submitted:**
Submitted By: KASEY CORDOZA (AUTH_RP)
Title: ADDENDUM TO WORK PLAN FOR SUPPLEMENTAL REMEDIATION AND MONITORING
Title Link: https://geotracker.waterboards.ca.gov/esi/uploads/geo_report/9963577747/T0608100369.PDF

Document Type: Monitoring Reports **Document Date:** 4/3/2008
Type: MONITORING REPORT - SEMI-ANNUALLY **Submitted:**

Submitted By: KASEY CORDOZA (AUTH_RP)
Title: GROUNDWATER MONITORING, QUARTER 1, 2008
Title Link: https://geotracker.waterboards.ca.gov/esi/uploads/geo_report/8890059530/T0608100369.PDF

Document Type: Site Documents **Document Date:** 3/11/2008
Type: EMAIL CORRESPONDENCE **Submitted:**
Submitted By: ROBERT MALLICK (REGULATOR)
Title: CORRESPONDENCES
Title Link: https://geotracker.waterboards.ca.gov/view_documents?global_id=T0608100369&enforcement_id=6511019

Document Type: Site Documents **Document Date:** 2/18/2008
Type: TECHNICAL CORRESPONDENCE / ASSISTANCE / OTHER **Submitted:**
Submitted By: ROBERT MALLICK (REGULATOR)
Title: LOP STAFF LETTER ACKNOWLEDGING RECEIVING WORK PLAN
Title Link: https://geotracker.waterboards.ca.gov/view_documents?global_id=T0608100369&enforcement_id=6511018

Document Type: Monitoring Reports **Document Date:** 8/30/2007
Type: MONITORING REPORT - SEMI-ANNUALLY **Submitted:**
Submitted By: KASEY CORDOZA (AUTH_RP)
Title: QUARTER 3, 2007
Title Link: https://geotracker.waterboards.ca.gov/esi/uploads/geo_report/4665377557/T0608100369.PDF

Document Type: Site Documents **Document Date:** 8/14/2007
Type: WORKPLANS - REMEDIAL ACTION PLAN **Submitted:**
Submitted By: KASEY CORDOZA (AUTH_RP)
Title: WORK PLAN FOR SUPPLEMENTAL REMEDIATION
Title Link: https://geotracker.waterboards.ca.gov/esi/uploads/geo_report/8528307855/T0608100369.PDF

Document Type: Site Documents **Document Date:** 7/11/2007
Type: REPORTS - QUARTERLY STATUS REPORT **Submitted:**
Submitted By: KASEY CORDOZA (AUTH_RP)
Title: OPERATION & MAINTENANCE, QUARTER 1, 2007
Title Link: https://geotracker.waterboards.ca.gov/esi/uploads/geo_report/1701815545/T0608100369.PDF

Document Type: Monitoring Reports **Document Date:** 6/22/2007
Type: MONITORING REPORT - SEMI-ANNUALLY **Submitted:**
Submitted By: KASEY CORDOZA (AUTH_RP)
Title: QUARTER 1, 2007
Title Link: https://geotracker.waterboards.ca.gov/esi/uploads/geo_report/9783262491/T0608100369.PDF

Document Type: Site Documents **Document Date:** 3/5/2007
Type: REPORTS - QUARTERLY STATUS REPORT **Submitted:**
Submitted By: KASEY CORDOZA (AUTH_RP)
Title: O&M REPORT Q4 06
Title Link: https://geotracker.waterboards.ca.gov/esi/uploads/geo_report/3774701774/T0608100369.PDF

Document Type: Site Documents **Document Date:** 2/12/2007
Type: EMAIL CORRESPONDENCE **Submitted:**
Submitted By: ROBERT MALLICK (REGULATOR)
Title: CORRESPONDENCES
Title Link: https://geotracker.waterboards.ca.gov/view_documents?global_id=T0608100369&enforcement_id=6511016

Document Type: Site Documents **Document Date:** 2/12/2007
Type: REPORTS - RISK ASSESSMENT RELATED RPT. **Submitted:**
Submitted By: KASEY CORDOZA (AUTH_RP)
Title: CALCULATION OF SITE SPECIFIC RISK-BASED CLEAN UP GOALS
Title Link: https://geotracker.waterboards.ca.gov/esi/uploads/geo_report/8801496744/T0608100369.PDF

Document Type: Site Documents **Document Date:** 2/6/2007
Type: STAFF LETTER **Submitted:**
Submitted By: ROBERT MALLICK (REGULATOR)
Title: LOP LETTER ON FOLLOW UP TO NOV
Title Link: https://geotracker.waterboards.ca.gov/view_documents?global_id=T0608100369&enforcement_id=6511013

Document Type: Site Documents **Document Date:** 12/7/2006
Type: REPORTS - QUARTERLY STATUS REPORT **Submitted:**
Submitted By: KASEY CORDOZA (AUTH_RP)

Title: REMEDIAL O&M REPORT , QUARTER 3, 2006
Title Link: https://geotracker.waterboards.ca.gov/esi/uploads/geo_report/1268935978/T0608100369.PDF

Document Type: Monitoring Reports **Document Date:** 12/5/2006
Type: MONITORING REPORT - SEMI-ANNUALLY **Submitted:**
Submitted By: KASEY CORDOZA (AUTH_RP)
Title: GROUNDWATER MONITORING REPORT, QUARTER 3, 2006
Title Link: https://geotracker.waterboards.ca.gov/esi/uploads/geo_report/7356892228/T0608100369.PDF

Document Type: Site Documents **Document Date:** 11/30/2006
Type: STAFF LETTER **Submitted:**
Submitted By: ROBERT MALLICK (REGULATOR)
Title: LOP NOTICE OF VIOLATION
Title Link: https://geotracker.waterboards.ca.gov/view_documents?global_id=T0608100369&enforcement_id=6511011

Document Type: Site Documents **Document Date:** 11/1/2006
Type: TECHNICAL CORRESPONDENCE / ASSISTANCE / OTHER **Submitted:**
Submitted By: ROBERT MALLICK (REGULATOR)
Title: ADMINISTRATIVE PRIOR TO 2006
Title Link: https://geotracker.waterboards.ca.gov/view_documents?global_id=T0608100369&enforcement_id=6511007

Document Type: Site Documents **Document Date:** 11/1/2006
Type: TECHNICAL CORRESPONDENCE / ASSISTANCE / OTHER **Submitted:**
Submitted By: ROBERT MALLICK (REGULATOR)
Title: PERMITS PRIOR TO 2006
Title Link: https://geotracker.waterboards.ca.gov/view_documents?global_id=T0608100369&enforcement_id=6511033

Document Type: Site Documents **Document Date:** 11/1/2006
Type: TECHNICAL CORRESPONDENCE / ASSISTANCE / OTHER **Submitted:**
Submitted By: ROBERT MALLICK (REGULATOR)
Title: CORRESPONDENCES PRIOR TO 2006
Title Link: https://geotracker.waterboards.ca.gov/view_documents?global_id=T0608100369&enforcement_id=6511009

Document Type: Site Documents **Document Date:** 11/1/2006
Type: TECHNICAL CORRESPONDENCE / ASSISTANCE / OTHER **Submitted:**
Submitted By: ROBERT MALLICK (REGULATOR)
Title: NOTES PRIOR TO 2006
Title Link: https://geotracker.waterboards.ca.gov/view_documents?global_id=T0608100369&enforcement_id=6511032

Document Type: Site Documents **Document Date:** 11/1/2006
Type: OTHER REPORT / DOCUMENT **Submitted:**
Submitted By: ROBERT MALLICK (REGULATOR)
Title: HISTORICAL REPORTS PRIOR TO 2006
Title Link: https://geotracker.waterboards.ca.gov/view_documents?global_id=T0608100369&document_id=6082278

Document Type: Site Documents **Document Date:** 11/1/2006
Type: TECHNICAL CORRESPONDENCE / ASSISTANCE / OTHER **Submitted:**
Submitted By: ROBERT MALLICK (REGULATOR)
Title: FUNDING PRIOR TO 2006
Title Link: https://geotracker.waterboards.ca.gov/view_documents?global_id=T0608100369&enforcement_id=6511031

Document Type: Site Documents **Document Date:** 9/6/2006
Type: REPORTS - REMEDIAL ACTION RPT. **Submitted:**
Submitted By: KASEY CORDOZA (AUTH_RP)
Title: REMEDIAL O&M REPORT, QUARTER 2, 2006
Title Link: https://geotracker.waterboards.ca.gov/esi/uploads/geo_report/2810592472/T0608100369.PDF

Document Type: Monitoring Reports **Document Date:** 6/15/2006
Type: MONITORING REPORT - SEMI-ANNUALLY **Submitted:**
Submitted By: KASEY CORDOZA (AUTH_RP)
Title: QUARTER 1, 2006 W/ REVISED APP E
Title Link: https://geotracker.waterboards.ca.gov/esi/uploads/geo_report/1915362298/T0608100369.PDF

Document Type: Site Documents **Document Date:** 6/15/2006

Type: REPORTS - QUARTERLY STATUS REPORT **Submitted:**
Submitted By: KASEY CORDOZA (AUTH_RP)
Title: O&M Q1 06 W/ REVISED TABLES
Title Link: https://geotracker.waterboards.ca.gov/esi/uploads/geo_report/7946760416/T0608100369.PDF

Document Type: Monitoring Reports **Document Date:** 3/15/2006
Type: MONITORING REPORT - QUARTERLY **Submitted:**
Submitted By: KASEY CORDOZA (AUTH_RP)
Title: 401 - Q4.05R EMEDIATION REPORT - REDO
Title Link: https://geotracker.waterboards.ca.gov/esi/uploads/geo_report/7302490055/T0608100369.PDF

Document Type: Monitoring Reports **Document Date:** 3/1/2006
Type: MONITORING REPORT - QUARTERLY **Submitted:**
Submitted By: KASEY CORDOZA (AUTH_RP)
Title: GROUNDWATER MONITORING REPORT, QUARTER 4 2005
Title Link: https://geotracker.waterboards.ca.gov/esi/uploads/geo_report/7775099039/T0608100369.PDF

Document Type: Site Documents **Document Date:** 11/30/2005
Type: REPORTS - QUARTERLY STATUS REPORT **Submitted:**
Submitted By: KASEY CORDOZA (AUTH_RP)
Title: OPERATION AND MAINTENANCE REPORT, QUARTER 3, 2005
Title Link: https://geotracker.waterboards.ca.gov/esi/uploads/geo_report/1752256095/T0608100369.PDF

Document Type: Monitoring Reports **Document Date:** 11/29/2005
Type: MONITORING REPORT - QUARTERLY **Submitted:**
Submitted By: KASEY CORDOZA (AUTH_RP)
Title: GROUNDWATER MONITORING REPORT, QUARTER 3, 2005
Title Link: https://geotracker.waterboards.ca.gov/esi/uploads/geo_report/5432539224/T0608100369.PDF

Document Type: Site Documents **Document Date:** 10/25/2005
Type: REPORTS - OTHER **Submitted:**
Submitted By: KASEY CORDOZA (AUTH_RP)
Title: WELL REPLACEMENT REPORT
Title Link: https://geotracker.waterboards.ca.gov/esi/uploads/geo_report/2555494010/T0608100369.PDF

Document Type: Site Documents **Document Date:** 10/3/2005
Type: REPORTS - REMEDIAL ACTION RPT. **Submitted:**
Submitted By: KASEY CORDOZA (AUTH_RP)
Title: 401 - Q2.05 - O&M
Title Link: https://geotracker.waterboards.ca.gov/esi/uploads/geo_report/3020627677/T0608100369.PDF

Document Type: Site Documents **Document Date:** 8/31/2005
Type: REPORTS - RISK ASSESSMENT RELATED RPT. **Submitted:**
Submitted By: KASEY CORDOZA (AUTH_RP)
Title: 401 - INDOOR AIR SAMPLING REPORT
Title Link: https://geotracker.waterboards.ca.gov/esi/uploads/geo_report/9863324820/T0608100369.PDF

Document Type: Site Documents **Document Date:** 8/31/2005
Type: REPORTS - QUARTERLY STATUS REPORT **Submitted:**
Submitted By: KASEY CORDOZA (AUTH_RP)
Title: QUARTERLY GROUNDWATER MONITORING REPORT - QUARTER 2, 2005
Title Link: https://geotracker.waterboards.ca.gov/esi/uploads/geo_report/8037671744/T0608100369.PDF

Document Type: Site Documents **Document Date:** 7/18/2005
Type: REPORTS - OTHER **Submitted:**
Submitted By: KASEY CORDOZA (AUTH_RP)
Title: 401 - Q1.05 O&M REPORT - 7.18.05
Title Link: https://geotracker.waterboards.ca.gov/esi/uploads/geo_report/6265165030/T0608100369.PDF

Document Type: Monitoring Reports **Document Date:** 7/18/2005
Type: MONITORING REPORT - QUARTERLY **Submitted:**
Submitted By: KASEY CORDOZA (AUTH_RP)
Title: 401 - Q1.05 QGWM REPORT - 7.18.05
Title Link: https://geotracker.waterboards.ca.gov/esi/uploads/geo_report/5614362418/T0608100369.PDF

Document Type: Site Documents **Document Date:** 3/25/2005
Type: WORKPLANS - INVESTIGATION WP **Submitted:**
Submitted By: KASEY CORDOZA (AUTH_RP)

Map Key	Number of Records	Direction	Distance (mi/ft)	Elev/Diff (ft)	Site	DB

Title: 401 - AIR MONITORING
Title Link: https://geotracker.waterboards.ca.gov/esi/uploads/geo_report/8783506095/T0608100369.PDF

Document Type: Site Documents
Document Date: 6/13/2002
Type: TECHNICAL CORRESPONDENCE / ASSISTANCE / OTHER
Submitted:
Submitted By: ROBERT MALLICK (REGULATOR)
Title: SITE PHOTOS
Title Link: https://geotracker.waterboards.ca.gov/view_documents?global_id=T0608100369&enforcement_id=6511035

341	1 of1	SW	0.30 / 1,568.25	15.61 / -12	AUTOTECH INC 442 VICTORY AVE SOUTH SAN FRANCISCO CA 94080	DELISTED HAZ

Siteid: 379635
Latitude: 37.648010
Longitude: -122.417010
Original Source: CHAZ
Record Date: 30-MAY-2017

342	1 of1	S	0.30 / 1,587.52	13.03 / -14	U-SAVE PLUMBING HARDWARE 108 SOUTH LINDEN AVENUE SOUTH SAN FRANCISCO CA 94080	LUST

Global ID: T0608194029
Site Facility Type:
Status: Completed - Case Closed
Status Date (DL): 2/21/2003
Cleanup Status:
Case Type (DL): LUST Cleanup Site
RWQCB Region (DL): SAN FRANCISCO BAY RWQCB (REGION 2)
Site Facility Name:
Business Name (DL): U-SAVE PLUMBING HARDWARE
Address: 108 SOUTH LINDEN AVENUE
City: SOUTH SAN FRANCISCO
State: CA
Zip: 94080
County: SAN MATEO

Census Tract: 6081602300
Census Tract (SRCH): 6081602300
Oil Field (SRCH):
Oil Field Oper (SRCH):
Latitude:
Longitude:

GeoTracker Sites Data Download - Site Details

CUF Case: NO
Lead Agency: SAN MATEO COUNTY LOP
Case Worker: JM
Local Agency: SAN MATEO COUNTY LOP
RB Case No: 41-1280
Local Case No: 550168
File Location: Local Agency Warehouse
Potential COC: Gasoline
Potential Media of Concern: Aquifer used for drinking water supply
Begin Date: 3/2/2001
How Discovered: Other Means
How Discovered Description:
Stop Method: Other Means
Stop Description:
Calwater Watershed Name: South Bay - San Mateo Bayside (204.40)
DWR GW Subbasin Name: Westside (2-035)
Disadvantaged Community:
CalEnvScreen Score:
Coordinate Source: Google Map Move
Discharge Cause:
Discharge Source:
EPA Region: 9

Leak Reported Dt:	2001-03-02 00:00:00
Military DoD Site:	No
No Further Action Dt:	2003-02-21 00:00:00
Qty Rlsd Gallons:	0
Facility Project Sub Type:	
Calenviroscreen 3 Score:	71-75%
Calenviroscreen 4 Score:	80-85%
Site History:	

GeoTracker Sites Data Download - Regulatory Contacts

Contact Type:	Local Agency Caseworker - Primary Caseworker
Contact Name:	JACOB MADDEN
Organization Name:	SAN MATEO COUNTY LOP
Address:	2000 ALAMEDA DE LAS PULGAS, Suite 100
City:	SAN MATEO
Email:	jmadden@smcgov.org
Phone No:	6503995959

Contact Type:	Regional Board Caseworker
Contact Name:	UUU
Organization Name:	SAN FRANCISCO BAY RWQCB (REGION 2)
Address:	1515 CLAY ST SUITE 1400
City:	OAKLAND
Email:	
Phone No:	

Contact Type:	Regional Board Caseworker
Contact Name:	Regional Water Board
Organization Name:	SAN FRANCISCO BAY RWQCB (REGION 2)
Address:	1515 CLAY ST SUITE 1400
City:	OAKLAND
Email:	
Phone No:	

GeoTracker Sites Data Download - Status History

Status:	Completed - Case Closed
Status Date:	2/21/2003

Status:	Open - Case Begin Date
Status Date:	3/2/2001

Status:	Open - Site Assessment
Status Date:	3/2/2001

GeoTracker Search - Regulatory Profile (as of October 16, 2023)

Site Facility Name:	U-SAVE PLUMBING HARDWARE
Site Facility Type:	LUST CLEANUP SITE
Cleanup Status:	COMPLETED - CASE CLOSED
Address:	108 SOUTH LINDEN AVENUE
City:	SOUTH SAN FRANCISCO
Zip:	94080
County:	SAN MATEO
Report Link:	https://geotracker.waterboards.ca.gov/profile_report?global_id=T0608194029
Cleanup Status Detail:	COMPLETED - CASE CLOSED AS OF 2/21/2003
Project Status:	
Cleanup History Link:	https://geotracker.waterboards.ca.gov/profile_report_include?global_id=T0608194029&tabname=regulatoryhistory
Potential COC:	GASOLINE
Potential Media of Concern:	AQUIFER USED FOR DRINKING WATER SUPPLY
File Location:	LOCAL AGENCY WAREHOUSE
User Defined Beneficial Use:	
Designated Beneficial Use:	MUN, AGR, IND, PROC
DWR GW Sub Basin:	Westside (2-035)

Calwater Watershed Name:	South Bay - San Mateo Bayside (204.40)
Post Closure Site Management:	
Future Land Use:	
Cleanup Oversight Agencies:	SAN MATEO COUNTY LOP (LEAD) - CASE #: 550168 CASE MANAGER: JACOB MADDEN SAN FRANCISCO BAY RWQCB (REGION 2) - CASE #: 41-1280 CASE MANAGER: Regional Water Board CASE MANAGER: UUU
CUF Claim No:	
CUF Priority Assig:	
CUF Amount Paid:	
WDR Place Type:	
WDR File No:	
WDR Order No:	
Project Oversight Agencies:	
Facility Type:	
Composting Method:	
Grndwtr Monitoring Frequency:	
Designated Beneficial Use Desc:	Municipal and Domestic Supply, Agricultural Supply, Industrial Service Supply, Industrial Process Supply
Site History:	

No site history available

GeoTracker Search - Cleanup Status History (as of October 16, 2023)

Status:	Completed - Case Closed
Date :	2/21/2003
Status:	Open - Case Begin Date
Date :	3/2/2001
Status:	Open - Site Assessment
Date :	3/2/2001

GeoTracker Search - Cleanup Action Report (as of October 16, 2023)

Date Recorded:	2/21/2003
Covenant Doc Link:	https://geotracker.waterboards.ca.gov/view_documents?cmd=radocuments&global_id=T0608194029&enforcement_id=6059968
Site Management Rqmts:	SEE LAND USE CONTROL DOCUMENT

GeoTracker Search - Regulatory Activities (as of October 16, 2023)

Action Type:	Other Regulatory Actions
Action:	Technical Correspondence / Assistance / Other
Action Date:	11/1/2006
Received Issue Date:	11/1/2006
Doc Link:	https://geotracker.waterboards.ca.gov/view_documents?global_id=T0608194029&enforcement_id=6524088&temptable=ENFORCEMENT
Title Description Comments:	

Administrative, Notes, and Permits Prior to 2006

Action Type:	Other Regulatory Actions
Action:	Closure/No Further Action Letter - #2
Action Date:	2/21/2003
Received Issue Date:	2/21/2003
Doc Link:	
Title Description Comments:	

Case Closure Letter

Action Type: Other Regulatory Actions
Action: Deed Restriction / Land Use Restriction / Covenant
Action Date: 2/21/2003
Received Issue Date: 2/21/2003
Doc Link: https://geotracker.waterboards.ca.gov/view_documents?global_id=T0608194029&enforcement_id=6059968&temptable=ENFORCEMENT
Title Description Comments:

Deed restriction

Action Type: Response Requested - Other
Action: Other Report / Document
Action Date: 8/13/2002
Received Issue Date: 8/13/2002
Doc Link: https://geotracker.waterboards.ca.gov/view_documents_all?global_id=T0608194029&doc_id=6087852
Title Description Comments:

Historical Reports Prior to 2006

Action Type: Notices
Action: Notice of Responsibility - #1
Action Date: 3/8/2001
Received Issue Date: 3/8/2001
Doc Link:
Title Description Comments:

Action Type: Leak Action
Action: Leak Reported
Action Date: 3/2/2001
Received Issue Date:
Doc Link:
Title Description Comments:

GeoTracker Search - Documents (as of October 16, 2023)

Document Type: Site Documents **Document Date:** 11/1/2006
Type: TECHNICAL CORRESPONDENCE / ASSISTANCE / OTHER **Submitted:**
Submitted By: ROBERT MALLICK (REGULATOR)
Title: ADMINISTRATIVE, NOTES, AND PERMITS PRIOR TO 2006
Title Link: https://geotracker.waterboards.ca.gov/view_documents?global_id=T0608194029&enforcement_id=6524088

Document Type: Site Documents **Document Date:** 2/21/2003
Type: DEED RESTRICTION / LAND USE RESTRICTION / COVENANT **Submitted:**
Submitted By: CHARLES ICE (REGULATOR)
Title: DEED RESTRICTION
Title Link: https://geotracker.waterboards.ca.gov/view_documents?global_id=T0608194029&enforcement_id=6059968

Document Type: Site Documents **Document Date:** 8/13/2002
Type: OTHER REPORT / DOCUMENT **Submitted:**
Submitted By: ROBERT MALLICK (REGULATOR)
Title: HISTORICAL REPORTS PRIOR TO 2006
Title Link: https://geotracker.waterboards.ca.gov/view_documents?global_id=T0608194029&document_id=6087852

343	1 of1	ESE	0.30 / 1,602.56	14.14 / -13	ETOMBIO INC DBA ETON BIOSCIENCE INC 130 PRODUCE AVE STE G SOUTH SAN FRANCISCO CA 94080	RCRA TSD

EPA Handler ID: CAL000428142
Gen Status Universe: No Report
Contact Name: TONY CHEN

Contact Address:	5820 OBERLIN DR STE 108 , , SAN DIEGO , CA, 92121 ,
Contact Phone No and Ext:	858-558-1630
Contact Email:	TONY@ETONBIO.COM
Contact Country:	
Land Type:	
County Name:	SAN MATEO
EPA Region:	09
Receive Date:	20170606
Location Latitude:	37.648865
Location Longitude:	-122.407557

Violation/Evaluation Summary

Note:	NO RECORDS: As of Oct 2023, there are no Compliance Monitoring and Enforcement (violation) records associated with this facility (EPA ID).

Handler Summary

Importer Activity:	No
Mixed Waste Generator:	No
Transporter Activity:	No
Transfer Facility:	No
Onsite Burner Exemption:	No
Smelting, Melting and Refining:	No
Underground Injection Control:	No
Commercial TSD:	No
Used Oil Transporter:	No
Used Oil Transfer Facility:	No
Used Oil Processor:	No
Used Oil Refiner:	No
Used Oil Burner:	No
Used Oil Market Burner:	No
Used Oil Spec Marketer:	No

Hazardous Waste Handler Details

Sequence No:	1
Receive Date:	20170606
Handler Name:	ETOMBIO INC DBA ETON BIOSCIENCE INC
Federal Waste Generator Code:	N
Generator Code Description:	Not a Generator, Verified
Source Type:	Implementer
TSD Activity:	Y

Owner/Operator Details

Owner/Operator Ind:	Current Operator	***Street No:***	
Type:	Other	***Street 1:***	5820 OBERLIN DR STE 108
Name:	TONY CHEN	***Street 2:***	
Date Became Current:		***City:***	SAN DIEGO
Date Ended Current:		***State:***	CA
Phone:	858-558-1630	***Country:***	
Source Type:	Implementer	***Zip Code:***	92121

Owner/Operator Ind:	Current Owner	***Street No:***	
Type:	Other	***Street 1:***	5820 OBERLIN DR STE 108
Name:	ETON BIOSCIENCE INC	***Street 2:***	
Date Became Current:		***City:***	SAN DIEGO
Date Ended Current:		***State:***	CA
Phone:	858-558-1630	***Country:***	
Source Type:	Implementer	***Zip Code:***	92121-3743

Map Key	Number of Records	Direction	Distance (mi/ft)	Elev/Diff (ft)	Site	DB
344	1 of1	S	0.31 / 1,614.72	11.71 / -16	U-SAVE PLUMBING HARDWARE 108 S LINDEN AVE SOUTH SAN FRANCISCO CA	LOP SANMATEO

Case No: 550168
APN: 014211030
Case Type: A- Aquifer used for drinking water supply affected
Global ID: T0608194029

LUST Status

Status: 9- Case Closed

Map Key	Number of Records	Direction	Distance (mi/ft)	Elev/Diff (ft)	Site	DB
345	1 of1	S	0.31 / 1,660.89	11.81 / -16	FOUR STAR AUTOMOTIVE, INC. 113 S LINDEN AVE SOUTH SAN FRANCISCO CA	LOP SANMATEO

Case No: 550049
APN: 014212010
Case Type: O- Other Groundwater affected (uses other than drinking water)
Global ID: T0608100226

LUST Status

Status: 9- Case Closed

Map Key	Number of Records	Direction	Distance (mi/ft)	Elev/Diff (ft)	Site	DB
346	1 of1	S	0.32 / 1,678.70	11.58 / -16	FOUR STAR AUTOMOTIVE, INC. 113 SOUTH LINDEN AVENUE SOUTH SAN FRANCISCO CA 94080	LUST

Global ID: T0608100226
Site Facility Type:
Status: Completed - Case Closed
Status Date (DL): 6/28/1996
Cleanup Status:
Case Type (DL): LUST Cleanup Site
RWQCB Region (DL): SAN FRANCISCO BAY RWQCB (REGION 2)
Site Facility Name:
Business Name (DL): FOUR STAR AUTOMOTIVE, INC.
Address: 113 SOUTH LINDEN AVENUE
City: SOUTH SAN FRANCISCO
State: CA
Zip: 94080
County: SAN MATEO

Census Tract: 6081602200
Census Tract (SRCH): 6081602200
Oil Field (SRCH):
Oil Field Oper (SRCH):
Latitude:
Longitude:

GeoTracker Sites Data Download - Site Details

CUF Case: NO
Lead Agency: SAN MATEO COUNTY LOP
Case Worker: JM
Local Agency: SAN MATEO COUNTY LOP
RB Case No: 41-0237
Local Case No: 550049
File Location: Local Agency
Potential COC: Waste Oil / Motor / Hydraulic / Lubricating
Potential Media of Concern: Other Groundwater (uses other than drinking water)
Begin Date: 12/4/1988
How Discovered: Other Means
How Discovered Description:
Stop Method: Other Means
Stop Description:
Calwater Watershed Name: South Bay - San Mateo Bayside (204.40)
DWR GW Subbasin Name: Westside (2-035)

Disadvantaged Community:	
CalEnvScreen Score:	
Coordinate Source:	* Historical Geocode - Exact Address Match
Discharge Cause:	
Discharge Source:	
EPA Region:	9
Leak Reported Dt:	1988-12-04 00:00:00
Military DoD Site:	No
No Further Action Dt:	1996-06-28 00:00:00
Qty Rlsd Gallons:	0
Facility Project Sub Type:	
Calenviroscreen 3 Score:	61-65%
Calenviroscreen 4 Score:	70-75%
Site History:	

GeoTracker Sites Data Download - Regulatory Contacts

Contact Type:	Regional Board Caseworker
Contact Name:	UUU
Organization Name:	SAN FRANCISCO BAY RWQCB (REGION 2)
Address:	1515 CLAY ST SUITE 1400
City:	OAKLAND
Email:	
Phone No:	

Contact Type:	Local Agency Caseworker - Primary Caseworker
Contact Name:	JACOB MADDEN
Organization Name:	SAN MATEO COUNTY LOP
Address:	2000 ALAMEDA DE LAS PULGAS, Suite 100
City:	SAN MATEO
Email:	jmadden@smcgov.org
Phone No:	6503995959

Contact Type:	Regional Board Caseworker
Contact Name:	Regional Water Board
Organization Name:	SAN FRANCISCO BAY RWQCB (REGION 2)
Address:	1515 CLAY ST SUITE 1400
City:	OAKLAND
Email:	
Phone No:	

GeoTracker Sites Data Download - Status History

Status:	Completed - Case Closed
Status Date:	6/28/1996

Status:	Open - Case Begin Date
Status Date:	12/4/1988

GeoTracker Search - Regulatory Profile (as of October 16, 2023)

Site Facility Name:	FOUR STAR AUTOMOTIVE, INC.
Site Facility Type:	LUST CLEANUP SITE
Cleanup Status:	COMPLETED - CASE CLOSED
Address:	113 SOUTH LINDEN AVENUE
City:	SOUTH SAN FRANCISCO
Zip:	94080
County:	SAN MATEO
Report Link:	https://geotracker.waterboards.ca.gov/profile_report?global_id=T0608100226
Cleanup Status Detail:	COMPLETED - CASE CLOSED AS OF 6/28/1996
Project Status:	
Cleanup History Link:	https://geotracker.waterboards.ca.gov/profile_report_include?global_id=T0608100226&tabname=regulatoryhistory
Potential COC:	WASTE OIL / MOTOR / HYDRAULIC / LUBRICATING
Potential Media of Concern:	OTHER GROUNDWATER (USES OTHER THAN DRINKING WATER)
File Location:	LOCAL AGENCY

User Defined Beneficial Use:
Designated Beneficial Use: MUN, AGR, IND, PROC
DWR GW Sub Basin: Westside (2-035)
Calwater Watershed Name: South Bay - San Mateo Bayside (204.40)
Post Closure Site Management:
Future Land Use:
Cleanup Oversight Agencies: SAN MATEO COUNTY LOP (LEAD) - CASE #: 550049
CASE MANAGER: JACOB MADDEN
SAN FRANCISCO BAY RWQCB (REGION 2) - CASE #: 41-0237
CASE MANAGER: Regional Water Board
CASE MANAGER: UUU
CUF Claim No:
CUF Priority Assig:
CUF Amount Paid:
WDR Place Type:
WDR File No:
WDR Order No:
Project Oversight Agencies:
Facility Type:
Composting Method:
Grndwtr Monitoring Frequency:
Designated Beneficial Use Desc: Municipal and Domestic Supply, Agricultural Supply, Industrial Service Supply, Industrial Process Supply
Site History:

No site history available

GeoTracker Search - Cleanup Status History (as of October 16, 2023)

Status: Completed - Case Closed
Date : 6/28/1996

Status: Open - Case Begin Date
Date : 12/4/1988

GeoTracker Search - Regulatory Activities (as of October 16, 2023)

Action Type: Other Regulatory Actions
Action: Technical Correspondence / Assistance / Other
Action Date: 11/1/2006
Received Issue Date: 11/1/2006
Doc Link: https://geotracker.waterboards.ca.gov/view_documents?global_id=T0608100226&enforcement_id=6514709&temptable=ENFORCEMENT
Title Description Comments:

Administrative, Correspondences, Notes, and Permits Prior to 2006

Action Type: Response Requested - Other
Action: Other Report / Document
Action Date: 11/1/2006
Received Issue Date: 11/1/2006
Doc Link: https://geotracker.waterboards.ca.gov/view_documents_all?global_id=T0608100226&doc_id=6083849
Title Description Comments:

Historical Reports Prior to 2006

Action Type: Notices
Action: Notice of Responsibility - #1
Action Date: 8/18/1989
Received Issue Date: 8/18/1989
Doc Link:
Title Description Comments:

Action Type: Leak Action

Action: Leak Discovery
Action Date: 7/10/1989
Received Issue Date:
Doc Link:
Title Description Comments:

Action Type: Leak Action
Action: Leak Reported
Action Date: 12/4/1988
Received Issue Date:
Doc Link:
Title Description Comments:

GeoTracker Search - Documents (as of October 16, 2023)

Document Type: Site Documents
Document Date: 11/1/2006
Type: OTHER REPORT / DOCUMENT
Submitted:
Submitted By: ROBERT MALLICK (REGULATOR)
Title: HISTORICAL REPORTS PRIOR TO 2006
Title Link: https://geotracker.waterboards.ca.gov/view_documents?global_id=T0608100226&document_id=6083849

Document Type: Site Documents
Document Date: 11/1/2006
Type: TECHNICAL CORRESPONDENCE / ASSISTANCE / OTHER
Submitted:
Submitted By: ROBERT MALLICK (REGULATOR)
Title: ADMINISTRATIVE, CORRESPONDENCES, NOTES, AND PERMITS PRIOR TO 2006
Title Link: https://geotracker.waterboards.ca.gov/view_documents?global_id=T0608100226&enforcement_id=6514709

347	1 of1	SSE	0.32 / 1,688.72	9.72 / -18	KARTWERKS INC 1352 LOWRIE AVE SOUTH SAN FRANCISCO CA 94080	DELISTED HAZ

Siteid: 119908
Latitude: 37.645834
Longitude: -122.410850
Original Source: CHAZ
Record Date: 20-OCT-2017

348	1 of1	ENE	0.32 / 1,690.61	24.03 / -3	CHEVRON 9-0645 401 AIRPORT SOUTH SAN FRANCISCO CA 94080	LUST

Global ID: T0608100137
Census Tract: 6081602200
Site Facility Type:
Census Tract (SRCH): 6081602200
Status: Completed - Case Closed
Oil Field (SRCH):
Status Date (DL): 1/18/2001
Oil Field Oper (SRCH):
Cleanup Status:
Latitude:
Case Type (DL): LUST Cleanup Site
Longitude:
RWQCB Region (DL): SAN FRANCISCO BAY RWQCB (REGION 2)
Site Facility Name:
Business Name (DL): CHEVRON 9-0645
Address: 401 AIRPORT
City: SOUTH SAN FRANCISCO
State: CA
Zip: 94080
County: SAN MATEO

GeoTracker Sites Data Download - Site Details

CUF Case: YES

Lead Agency:	SAN MATEO COUNTY LOP
Case Worker:	JM
Local Agency:	SAN MATEO COUNTY LOP
RB Case No:	41-0144
Local Case No:	550011
File Location:	Local Agency
Potential COC:	Gasoline
Potential Media of Concern:	Other Groundwater (uses other than drinking water)
Begin Date:	2/27/1989
How Discovered:	Other Means
How Discovered Description:	
Stop Method:	Other Means
Stop Description:	
Calwater Watershed Name:	South Bay - San Mateo Bayside (204.40)
DWR GW Subbasin Name:	Westside (2-035)
Disadvantaged Community:	Severely Disadvantaged Community
CalEnvScreen Score:	
Coordinate Source:	Google Map Move
Discharge Cause:	
Discharge Source:	
EPA Region:	9
Leak Reported Dt:	1990-02-09 00:00:00
Military DoD Site:	No
No Further Action Dt:	2001-01-18 00:00:00
Qty Rlsd Gallons:	0
Facility Project Sub Type:	
Calenviroscreen 3 Score:	71-75%
Calenviroscreen 4 Score:	70-75%
Site History:	

GeoTracker Sites Data Download - Regulatory Contacts

Contact Type:	Local Agency Caseworker - Primary Caseworker
Contact Name:	JACOB MADDEN
Organization Name:	SAN MATEO COUNTY LOP
Address:	2000 ALAMEDA DE LAS PULGAS, Suite 100
City:	SAN MATEO
Email:	jmadden@smcgov.org
Phone No:	6503995959

Contact Type:	Regional Board Caseworker
Contact Name:	Regional Water Board
Organization Name:	SAN FRANCISCO BAY RWQCB (REGION 2)
Address:	1515 CLAY ST SUITE 1400
City:	OAKLAND
Email:	
Phone No:	

Contact Type:	Regional Board Caseworker
Contact Name:	UUU
Organization Name:	SAN FRANCISCO BAY RWQCB (REGION 2)
Address:	1515 CLAY ST SUITE 1400
City:	OAKLAND
Email:	
Phone No:	

GeoTracker Sites Data Download - Status History

Status:	Completed - Case Closed
Status Date:	1/18/2001

Status:	Open - Case Begin Date
Status Date:	2/27/1989

GeoTracker Search - Regulatory Profile (as of October 16, 2023)

Site Facility Name:	CHEVRON 9-0645
Site Facility Type:	LUST CLEANUP SITE
Cleanup Status:	COMPLETED - CASE CLOSED
Address:	401 AIRPORT
City:	SOUTH SAN FRANCISCO
Zip:	94080
County:	SAN MATEO
Report Link:	https://geotracker.waterboards.ca.gov/profile_report?global_id=T0608100137
Cleanup Status Detail:	COMPLETED - CASE CLOSED AS OF 1/18/2001
Project Status:	
Cleanup History Link:	https://geotracker.waterboards.ca.gov/profile_report_include?global_id=T0608100137&tabname=regulatoryhistory
Potential COC:	GASOLINE
Potential Media of Concern:	OTHER GROUNDWATER (USES OTHER THAN DRINKING WATER)
File Location:	LOCAL AGENCY
User Defined Beneficial Use:	
Designated Beneficial Use:	MUN, AGR, IND, PROC
DWR GW Sub Basin:	Westside (2-035)
Calwater Watershed Name:	South Bay - San Mateo Bayside (204.40)
Post Closure Site Management:	
Future Land Use:	
Cleanup Oversight Agencies:	SAN MATEO COUNTY LOP (LEAD) - CASE #: 550011 CASE MANAGER: JACOB MADDEN SAN FRANCISCO BAY RWQCB (REGION 2) - CASE #: 41-0144 CASE MANAGER: Regional Water Board CASE MANAGER: UUU
CUF Claim No:	8877
CUF Priority Assig:	D
CUF Amount Paid:	
WDR Place Type:	
WDR File No:	
WDR Order No:	
Project Oversight Agencies:	
Facility Type:	
Composting Method:	
Grndwtr Monitoring Frequency:	
Designated Beneficial Use Desc:	Municipal and Domestic Supply, Agricultural Supply, Industrial Service Supply, Industrial Process Supply
Site History:	

No site history available

GeoTracker Search - Cleanup Status History (as of October 16, 2023)

Status:	Completed - Case Closed
Date :	1/18/2001
Status:	Open - Case Begin Date
Date :	2/27/1989

GeoTracker Search - Cleanup Action Report (as of October 16, 2023)

Action Type:	EXCAVATION
Begin Date:	
End Date:	
Phase:	
Contaminant Mass Removed:	
Description:	

GeoTracker Search - Regulatory Activities (as of October 16, 2023)

Action Type:	Other Regulatory Actions
Action:	Technical Correspondence / Assistance / Other - #20180126
Action Date:	1/26/2018
Received Issue Date:	1/26/2018

Doc Link: https://geotracker.waterboards.ca.gov/view_documents?global_id=T0608100137&enforcement_id=6346952&temptable=ENFORCEMENT
Title Description Comments:

concur that residual contamination is consistent with previously detected and characterized contamination.

Action Type: Response Requested - Reports
Action: Tank Removal Report / UST Sampling Report - Regulator Responded
Action Date: 1/2/2018
Received Issue Date: 1/2/2018
Doc Link: https://geotracker.waterboards.ca.gov/view_documents_all?global_id=T0608100137&doc_id=5955096
Title Description Comments:

NO FURTHER ACTION REQUEST

Action Type: Other Regulatory Actions
Action: Email Correspondence
Action Date: 12/9/2014
Received Issue Date: 12/9/2014
Doc Link: https://geotracker.waterboards.ca.gov/view_documents?global_id=T0608100137&enforcement_id=6509888&temptable=ENFORCEMENT
Title Description Comments:

Request for meeting on redevelopment of sites on SSF

Action Type: Response Requested - Other
Action: Other Report / Document
Action Date: 7/21/2011
Received Issue Date: 7/21/2011
Doc Link: https://geotracker.waterboards.ca.gov/view_documents_all?global_id=T0608100137&doc_id=6081811
Title Description Comments:

Analytical Report

Action Type: Other Regulatory Actions
Action: Technical Correspondence / Assistance / Other
Action Date: 7/12/2011
Received Issue Date: 7/12/2011
Doc Link: https://geotracker.waterboards.ca.gov/view_documents?global_id=T0608100137&enforcement_id=6509886&temptable=ENFORCEMENT
Title Description Comments:

Permit

Action Type: Other Regulatory Actions
Action: Technical Correspondence / Assistance / Other
Action Date: 11/1/2006
Received Issue Date: 11/1/2006
Doc Link: https://geotracker.waterboards.ca.gov/view_documents?global_id=T0608100137&enforcement_id=6509885&temptable=ENFORCEMENT
Title Description Comments:

Permits Prior to 2006

Action Type: Other Regulatory Actions
Action: Technical Correspondence / Assistance / Other
Action Date: 11/1/2006
Received Issue Date: 11/1/2006
Doc Link: https://geotracker.waterboards.ca.gov/view_documents?global_id=T0608100137&enforcement_id=6509887&temptable=ENFORCEMENT
Title Description Comments:

Correspondences Prior to 2006

Action Type: Response Requested - Other
Action: Other Report / Document
Action Date: 11/1/2006
Received Issue Date: 11/1/2006
Doc Link: https://geotracker.waterboards.ca.gov/view_documents_all?global_id=T0608100137&doc_id=6081809
Title Description Comments:

Historical Reports Prior to 2006

Action Type: Other Regulatory Actions
Action: Technical Correspondence / Assistance / Other
Action Date: 11/1/2006
Received Issue Date: 11/1/2006
Doc Link: https://geotracker.waterboards.ca.gov/view_documents?global_id=T0608100137&enforcement_id=6509884&temptable=ENFORCEMENT
Title Description Comments:

Notes Prior to 2006

Action Type: Other Regulatory Actions
Action: Technical Correspondence / Assistance / Other
Action Date: 11/1/2006
Received Issue Date: 11/1/2006
Doc Link: https://geotracker.waterboards.ca.gov/view_documents?global_id=T0608100137&enforcement_id=6509883&temptable=ENFORCEMENT
Title Description Comments:

Administration Prior to 2006

Action Type: Response Requested - Other
Action: Correspondence
Action Date: 2/26/1997
Received Issue Date: 2/26/1997
Doc Link: https://geotracker.waterboards.ca.gov/view_documents_all?global_id=T0608100137&doc_id=5826385
Title Description Comments:

Remedial Action Plan-02.24.1997

Action Type: Response Requested - Other
Action: Other Report / Document
Action Date: 1/5/1997
Received Issue Date: 1/5/1997
Doc Link: https://geotracker.waterboards.ca.gov/view_documents_all?global_id=T0608100137&doc_id=5826382
Title Description Comments:

Remedial Action Plan-01.1997

Action Type: Leak Action
Action: Leak Discovery
Action Date: 2/9/1990
Received Issue Date:
Doc Link:
Title Description Comments:

Action Type: Leak Action
Action: Leak Reported
Action Date: 2/9/1990
Received Issue Date:
Doc Link:
Title Description Comments:

Action Type: Notices
Action: Notice of Responsibility - #1

Action Date: 2/27/1989
Received Issue Date: 2/27/1989
Doc Link:
Title Description Comments:

Action Type: Cleanup Action
Action: Excavation
Action Date:
Received Issue Date:
Doc Link:
Title Description Comments:

GeoTracker Search - Documents (as of October 16, 2023)

Document Type: Site Documents **Document Date:** 1/26/2018
Type: TECHNICAL CORRESPONDENCE / ASSISTANCE / OTHER **Submitted:**
Submitted By: JACOB MADDEN (REGULATOR)
Title: CONCUR THAT RESIDUAL CONTAMINATION IS CONSISTENT WITH PREVIOUSLY DETECTED AND CHARACTERIZED CONTAMINATION.
Title Link: https://geotracker.waterboards.ca.gov/view_documents?global_id=T0608100137&enforcement_id=6346952

Document Type: Site Documents **Document Date:** 1/2/2018
Type: TANK REMOVAL REPORT / UST SAMPLING REPORT **Submitted:**
Submitted By: JACOB MADDEN (REGULATOR)
Title: NO FURTHER ACTION REQUEST
Title Link: https://geotracker.waterboards.ca.gov/view_documents?global_id=T0608100137&document_id=5955096

Document Type: Site Documents **Document Date:** 12/9/2014
Type: EMAIL CORRESPONDENCE **Submitted:**
Submitted By: ROBERT MALLICK (REGULATOR)
Title: REQUEST FOR MEETING ON REDEVELOPMENT OF SITES ON SSF
Title Link: https://geotracker.waterboards.ca.gov/view_documents?global_id=T0608100137&enforcement_id=6509888

Document Type: Site Documents **Document Date:** 7/21/2011
Type: OTHER REPORT / DOCUMENT **Submitted:**
Submitted By: ROBERT MALLICK (REGULATOR)
Title: ANALYTICAL REPORT
Title Link: https://geotracker.waterboards.ca.gov/view_documents?global_id=T0608100137&document_id=6081811

Document Type: Site Documents **Document Date:** 7/12/2011
Type: TECHNICAL CORRESPONDENCE / ASSISTANCE / OTHER **Submitted:**
Submitted By: ROBERT MALLICK (REGULATOR)
Title: PERMIT
Title Link: https://geotracker.waterboards.ca.gov/view_documents?global_id=T0608100137&enforcement_id=6509886

Document Type: Site Documents **Document Date:** 11/1/2006
Type: TECHNICAL CORRESPONDENCE / ASSISTANCE / OTHER **Submitted:**
Submitted By: ROBERT MALLICK (REGULATOR)
Title: PERMITS PRIOR TO 2006
Title Link: https://geotracker.waterboards.ca.gov/view_documents?global_id=T0608100137&enforcement_id=6509885

Document Type: Site Documents **Document Date:** 11/1/2006
Type: TECHNICAL CORRESPONDENCE / ASSISTANCE / OTHER **Submitted:**
Submitted By: ROBERT MALLICK (REGULATOR)
Title: ADMINISTRATION PRIOR TO 2006
Title Link: https://geotracker.waterboards.ca.gov/view_documents?global_id=T0608100137&enforcement_id=6509883

Document Type: Site Documents **Document Date:** 11/1/2006
Type: OTHER REPORT / DOCUMENT **Submitted:**
Submitted By: ROBERT MALLICK (REGULATOR)
Title: HISTORICAL REPORTS PRIOR TO 2006

Title Link: https://geotracker.waterboards.ca.gov/view_documents?global_id=T0608100137&document_id=6081809

Document Type: Site Documents
Document Date: 11/1/2006
Type: TECHNICAL CORRESPONDENCE / ASSISTANCE / OTHER
Submitted:
Submitted By: ROBERT MALLICK (REGULATOR)
Title: NOTES PRIOR TO 2006
Title Link: https://geotracker.waterboards.ca.gov/view_documents?global_id=T0608100137&enforcement_id=6509884

Document Type: Site Documents
Document Date: 11/1/2006
Type: TECHNICAL CORRESPONDENCE / ASSISTANCE / OTHER
Submitted:
Submitted By: ROBERT MALLICK (REGULATOR)
Title: CORRESPONDENCES PRIOR TO 2006
Title Link: https://geotracker.waterboards.ca.gov/view_documents?global_id=T0608100137&enforcement_id=6509887

Document Type: Site Documents
Document Date: 2/26/1997
Type: CORRESPONDENCE
Submitted:
Submitted By: MICHELE HARDEN (REGULATOR)
Title: REMEDIAL ACTION PLAN-02.24.1997
Title Link: https://geotracker.waterboards.ca.gov/view_documents?global_id=T0608100137&document_id=5826385

Document Type: Site Documents
Document Date: 1/5/1997
Type: OTHER REPORT / DOCUMENT
Submitted:
Submitted By: MICHELE HARDEN (REGULATOR)
Title: REMEDIAL ACTION PLAN-01.1997
Title Link: https://geotracker.waterboards.ca.gov/view_documents?global_id=T0608100137&document_id=5826382

349	1 of2	E	0.32 / 1,701.81	15.12 / -12	ALAN BAKER PROPERTY 180 SYLVESTER ROAD SOUTH SAN FRANCISCO CA 94080	CLEANUP SITES

Global ID: SL0608174279
Case Type (DL):
Site Facility Type:
Census Tract: 6081602300
Cleanup Status:
RWQCB Region (DL):
Status (SRCH): OPEN - SITE ASSESSMENT
Longitude:
Status (DL):
Latitude:
Status Date (DL):
Address: 180 SYLVESTER ROAD
City: SOUTH SAN FRANCISCO
County: SAN MATEO
Zip: 94080
State: CA
Report Source: Cleanup Program Sites - GeoTracker Search Results (SRCH)

GeoTracker Sites Data Download - Site Details

RB Case No:
Local Case No: 559192
Begin Date: 2/8/2006
Lead Agency: SAN MATEO COUNTY LOP
Local Agency: SAN MATEO COUNTY LOP
CUF Case: NO
CalEnvScreen Score:
EPA Region: 9
Qty Rlsd Gallons: 0
Potential COC: * Solvents
How Discovered:
Stop Method: Other Means
Stop Description:
Case Worker: JM
Military DoD Site: No
Leak Reported Dt: 2006-05-04 00:00:00
No Further Action Dt:
Potential Media of Concern: Other Groundwater (uses other than drinking water)
How Discovered Description:

Calwater Watershed Name:	South Bay - San Mateo Bayside (204.40)
DWR GW Subbasin Name:	Westside (2-035)
Disadvantaged Community:	
Coordinate Source:	Google Map Move
Discharge Cause:	
Discharge Source:	
Facility Project Sub Type:	
Calenviroscreen 3 Score:	71-75%
Calenviroscreen 4 Score:	80-85%
File Location:	Local Agency
Site History:	

Extracted from Environ's November 20, 2009 Remedial Investigation Report and May 21, 2010 Work Plan for Vapor Intrusion, San Mateo County does not take responsibility for the accuracy of the statements made or any professional interpretations made in the referenced report. The site is located in a commercial and industrial area of South San Francisco on Point San Bruno east of downtown South San Francisco and Highway 101, and approximately 400 feet south-southwest of the intersection of Sylvester Road and East Grand Avenue. The site consists of approximately 3 acres, divided into the Associated Road Parcel, the Alan Baker property, and 105 Associated Road. Development and known historical uses of the site are discussed below. The Associated Road parcel (approximately 1.02 acres) is currently vacant and undeveloped, and is generally unpaved (a small asphalt-paved area islocated at the entrance located at the south). No street address is linked to the Parcel; street frontage consists of approximately 30 feet along Associated Road (from which the Parcel is accessed), west of the intersection with Sylvester Road. S&S Tours, a charter bus company, leased the Parcel from approximately 1997 through 201 for vehicle parking. A prior report and adjacent site personnel stated that the company also washed buses at the Parcel. Mr. Patel later leased the Parcel in approximately 2004-2005 to a private individual for equipment storage. The Parcel is currently used for the parking and storage of trailers, as well as warehouse transfer operations between neighboring sites (105 Associated Road and 160 Sylvester Road). The Alan Baker property consists of two land parcels at 160 and 180 Sylvester Road, respectively, both of which are developed with warehouse-type buildings. Both buildings are predominantly used for warehouse storage space, and include a small percentage (of the overall square footage) that is used as office space. 160 Sylvester Road (approximately 0.87 acres) is occupied by the Alan Baker Company, which operates a storage and distribution warehouse at the property. Based on Environ's observations and understanding from Alan Baker personnel, the warehouse appears to be primarily used by a neighboring business for the storage of dry goods (e.g. spices, dry food products). 180 Sylvester Road (approximately 0.36 acres) is occupied by Weapon-R Competition Products, an automotive aftermarket products retailer and manufacturer. The building at 105 Associated Road, approximately 29,900 square feet, was constructed in 1955. Between approximately 1956 and 1978, the building was occupied for relatively short periods by a variety of light industrial tenants, including the Morris Manufacturing Company (reportedly a store fixture manufacturing company, and also a subsidiary of Kidde fire safety products), a refrigeration company, an auto part assembly and a distribution company, and various sales operations. The current tenant, San Francisco Spice Company, initially occupied the western portion of the building for use as a food product manufacturing and distribution facility in 1977, and took over the entire building in 1989. The eastern portion of the building was occupied by an auto auction warehouse and a furniture assembly and upholstery facility for relatively short periods during the 1980s. Previous investigations at the site conducted by Environ included Phase I and Phase II environmental site assessments of the Associated Road Parcel and 105 Associated Road property completed in 2006 and several soil, groundwater, and/or soil gas investigations conducted in February 2006, October 2006, June 2007, and October 2009. The primary chemicals of concern at the site appear to be chlorinated volatile organic compounds, chiefly tetrachloroethene, trichloroethene, and their breakdown products cis-1,2-dichloroethene, trans-1,2-dichloroethene, and vinyl chloride in soil gas and/or groundwater. These chemicals were detected at concentrations that exceeded San Francisco Regional Water Quality Control Board's residential and/or commercial Environmental Screening Levels for vapor intrusion concerns for soil gas and/or groundwater. Isolated detections of other chemicals in soil gas and/or groundwater beneath the site and vicinity include 1,1-dichloroehane, 1,1-dichloroethene, 1,1,1-trichloroethane, trichlorofluoromethane, 1,1,2-trichlorotrifluoroethane, benzene, toluene, xylenes, and chloroform. Sampling efforts to date have not identified a significant point source of VOCs in soil at the Associated Road Parcel. A soil gas and groundwater "hotspot" appeared to be located beneath the eastern side of the Parcel immediately adjacent to the Alan Baker property, where TCE and cis-1,2-dichloroethene were identified as the primary contaminants present at that location. Maximum concentrations of TCE in soil gas and groundwater and cis-1,2-DCE found in 2006 are above applicable RWQCB Environmental Screening Levels for soil gas and groundwater. PCE was detected at only two sampling locations in soil gas, but at concentrations below ESLs for soil gas under a commercial land use scenario. Previous sampling also identified a hotspot at the Alan Baker property, specifically with the findings of VOCs in soil gas, soil, and groundwater at the east side of the Site, in proximity to the former gasoline UST and the eastern yard area between the buildings at 160 and 180 Sylvester Road. Through 2007, the PCE detections beneath the Alan Baker property were the only detections of PCE found above laboratory reporting limits in soil and groundwater sampling at the Site and adjacent properties during the investigations conducted by Environ. Concentrations of PCE, TCE, and cis-1,2-DCE detected in groundwater samples collected at the Site in June 2007 (sample locations GP-32 and AB-14) were significantly lower (up to one order of magnitude) than the maximum concentrations found in groundwater during previous investigations in March and April 2006.

GeoTracker Sites Data Download - Regulatory Activity

Date:	2024-01-20 00:00:00
Action:	Corrective Action Plan / Remedial Action Plan
Action Type:	RESPONSE
Date:	2023-10-19 00:00:00
Action:	Staff Letter
Action Type:	ENFORCEMENT
Date:	2023-09-15 00:00:00
Action:	Soil Vapor Intrusion Investigation Report - Regulator Responded
Action Type:	RESPONSE

Date: 2023-06-30 00:00:00
Action: CAP/RAP - Final Remediation / Design Plan - Regulator Responded
Action Type: RESPONSE

GeoTracker Sites Data Download - Status History

Status: Open - Site Assessment
Status Date: 2007-10-26 00:00:00

Status: Open - Site Assessment
Status Date: 2006-06-08 00:00:00

Status: Open - Case Begin Date
Status Date: 2006-02-08 00:00:00

GeoTracker Sites Data Download - Regulatory Contacts

Contact Type: Local Agency Caseworker - Primary Caseworker
Contact Name: JACOB MADDEN
Organization Name: SAN MATEO COUNTY LOP
Address: 2000 ALAMEDA DE LAS PULGAS, Suite 100
City: SAN MATEO
Email: jmadden@smcgov.org
Phone No: 6503995959

Contact Type: Regional Board Caseworker
Contact Name: Regional Water Board
Organization Name: SAN FRANCISCO BAY RWQCB (REGION 2)
Address: 1515 CLAY ST SUITE 1400
City: OAKLAND
Email:
Phone No:

GeoTracker Search - Facilities (as of October 16, 2023)

Project Status:
Cuf Claim No:
CUF Priority Assign:
CUF Amount Paid:
Composting Method:
Facility Type:
WDR Place Type:
WDR File No:
WDR Order No:
File Location: LOCAL AGENCY
User Defined Beneficial Use:
Designated Beneficial Use: MUN, AGR, IND, PROC
Designated Beneficl Use Desc: Municipal and Domestic Supply, Agricultural Supply, Industrial Service Supply, Industrial Process Supply
Project Oversight Agencies:
Report Link: https://geotracker.waterboards.ca.gov/profile_report?global_id=SL0608174279
Cleanup Status Detail: OPEN - SITE ASSESSMENT AS OF 10/26/2007
Potential COC: SOLVENTS
Potential Media of Concern: OTHER GROUNDWATER (USES OTHER THAN DRINKING WATER)
Groundwater Monitoring Freq:
DWR GW Sub Basin: Westside (2-035)
CalWater Watershed Name: South Bay - San Mateo Bayside (204.40)
Post Closure Site Management:
Future Land Use:
Cleanup Oversight Agencies: SAN MATEO COUNTY LOP (LEAD) - CASE #: 559192
CASE MANAGER: JACOB MADDEN
SAN FRANCISCO BAY RWQCB (REGION 2)
CASE MANAGER: Regional Water Board
Cleanup History Link: https://geotracker.waterboards.ca.gov/profile_report_include?global_id=SL0608174279&tabname=regulatoryhistory
Site History:

Extracted from Environ's November 20, 2009 Remedial Investigation Report and May 21, 2010 Work Plan for Vapor Intrusion, San Mateo County does not take responsibility for the accuracy of the statements made or any professional interpretations made in the referenced report.

The site is located in a commercial and industrial area of South San Francisco on Point San Bruno east of downtown South San Francisco and Highway 101, and approximately 400 feet south-southwest of the intersection of Sylvester Road and East Grand Avenue. The site consists of approximately 3 acres, divided into the Associated Road Parcel, the Alan Baker property, and 105 Associated Road. Development and known historical uses of the site are discussed below.

The Associated Road parcel (approximately 1.02 acres) is currently vacant and undeveloped, and is generally unpaved (a small asphalt-paved area islocated at the entrance located at the south). No street address is linked to the Parcel; street frontage consists of approximately 30 feet along Associated Road (from which the Parcel is accessed), west of the intersection with Sylvester Road. S&S Tours, a charter bus company, leased the Parcel from approximately 1997 through 201 for vehicle parking. A prior report and adjacent site personnel stated that the company also washed buses at the Parcel. Mr. Patel later leased the Parcel in approximately 2004-2005 to a private individual for equipment storage. The Parcel is currently used for the parking and storage of trailers, as well as warehouse transfer operations between neighboring sites (105 Associated Road and 160 Sylvester Road).

The Alan Baker property consists of two land parcels at 160 and 180 Sylvester Road, respectively, both of which are developed with warehouse-type buildings. Both buildings are predominantly used for warehouse storage space, and include a small percentage (of the overall square footage) that is used as office space. 160 Sylvester Road (approximately 0.87 acres) is occupied by the Alan Baker Company, which operates a storage and distribution warehouse at the property. Based on Environ's observations and understanding from Alan Baker personnel, the warehouse appears to be primarily used by a neighboring business for the storage of dry goods (e.g. spices, dry food products). 180 Sylvester Road (approximately 0.36 acres) is occupied by Weapon-R Competition Products, an automotive aftermarket products retailer and manufacturer.

The building at 105 Associated Road, approximately 29,900 square feet, was constructed in 1955. Between approximately 1956 and 1978, the building was occupied for relatively short periods by a variety of light industrial tenants, including the Morris Manufacturing Company (reportedly a store fixture manufacturing company, and also a subsidiary of Kidde fire safety products), a refrigeration company, an auto part assembly and a distribution company, and various sales operations. The current tenant, San Francisco Spice Company, initially occupied the western portion of the building for use as a food product manufacturing and distribution facility in 1977, and took over the entire building in 1989. The eastern portion of the building was occupied by an auto auction warehouse and a furniture assembly and upholstery facility for relatively short periods during the 1980s.

Previous investigations at the site conducted by Environ included Phase I and Phase II environmental site assessments of the Associated Road Parcel and 105 Associated Road property completed in 2006 and several soil, groundwater, and/or soil gas investigations conducted in February 2006, October 2006, June 2007, and October 2009. The primary chemicals of concern at the site appear to be chlorinated volatile organic compounds, chiefly tetrachloroethene, trichloroethene, and their breakdown products cis-1,2-dichloroethene, trans-1,2-dichloroethene, and vinyl chloride in soil gas and/or groundwater. These chemicals were detected at concentrations that exceeded San Francisco Regional Water Quality Control Board's residential and/or commercial Environmental Screening Levels for vapor intrusion concerns for soil gas and/or groundwater. Isolated detections of other chemicals in soil gas and/or groundwater beneath the site and vicinity include 1,1-dichloroehane, 1,1-dichloroethene, 1,1,1-trichloroethane, trichlorofluoromethane, 1,1,2-trichlorotrifluoroethane, benzene, toluene, xylenes, and chloroform.

Sampling efforts to date have not identified a significant point source of VOCs in soil at the Associated Road Parcel. A soil gas and groundwater "hotspot" appeared to be located beneath the eastern side of the Parcel immediately adjacent to the Alan Baker property, where TCE and cis-1,2-dichloroethene were identified as the primary contaminants present at that location. Maximum concentrations of TCE in soil gas and groundwater and cis-1,2-DCE found in 2006 are above applicable RWQCB Environmental Screening Levels for soil gas and groundwater. PCE was detected at only two sampling locations in soil gas, but at concentrations below ESLs for soil gas under a commercial land use scenario.

Previous sampling also identified a hotspot at the Alan Baker property, specifically with the findings of VOCs in soil gas, soil, and groundwater at the east side of the Site, in proximity to the former gasoline UST and the eastern yard area between the buildings at 160 and 180 Sylvester Road. Through 2007, the PCE detections beneath the Alan Baker property were the only detections of PCE found above laboratory reporting limits in soil and groundwater sampling at the Site and adjacent properties during the investigations conducted by Environ.

Concentrations of PCE, TCE, and cis-1,2-DCE detected in groundwater samples collected at the Site in June 2007 (sample locations GP-32 and AB-14) were significantly lower (up to one order of magnitude) than the maximum concentrations found in groundwater during previous investigations in March and April 2006.

GeoTracker Search - Regulatory Activities (as of October 16, 2023)

Action Type: Response Requested - Reports
Action: Soil Vapor Intrusion Investigation Report
Action Date: 9/15/2023
Received Issue Date:
Doc Link:
Title Description Comments:

Action Type: Response Requested - Workplans
Action: Soil Vapor Intrusion Investigation Workplan - Regulator Responded
Action Date: 6/30/2023
Received Issue Date: 5/2/2023
Doc Link: https://geotracker.waterboards.ca.gov/view_documents_all?global_id=SL0608174279&doc_id=6096903
Title Description Comments:

soil vapor investigation

Action Type: Response Requested - Workplans
Action: CAP/RAP - Final Remediation / Design Plan
Action Date: 6/30/2023
Received Issue Date:
Doc Link:
Title Description Comments:

Action Type: Response Requested - Reports
Action: Well Destruction Report
Action Date: 6/30/2023
Received Issue Date: 6/30/2023
Doc Link: https://geotracker.waterboards.ca.gov/view_documents_all?global_id=SL0608174279&doc_id=6101508
Title Description Comments:

Groundwater Monitoring Well Destruction Letter Report

Action Type: Other Regulatory Actions
Action: Staff Letter
Action Date: 5/19/2023
Received Issue Date: 5/19/2023
Doc Link: https://geotracker.waterboards.ca.gov/view_documents?global_id=SL0608174279&enforcement_id=6542173&temptable=ENFORCEMENT
Title Description Comments:

Soil vapor work plan approval

Action Type: Other Regulatory Actions
Action: Email Correspondence
Action Date: 5/18/2023
Received Issue Date: 5/18/2023
Doc Link: https://geotracker.waterboards.ca.gov/view_documents?global_id=SL0608174279&enforcement_id=6542067&temptable=ENFORCEMENT
Title Description Comments:

email well destruction workplan approval

Action Type: Response Requested - Workplans
Action: Well Destruction Workplan - Regulator Responded
Action Date: 5/15/2023
Received Issue Date: 5/15/2023
Doc Link: https://geotracker.waterboards.ca.gov/view_documents_all?global_id=SL0608174279&doc_id=6096872
Title Description Comments:

well destruction workplan

Action Type: Other Regulatory Actions
Action: Staff Letter
Action Date: 2/28/2023
Received Issue Date: 2/28/2023
Doc Link: https://geotracker.waterboards.ca.gov/view_documents?global_id=SL0608174279&enforcement_id=6532099&temptable=ENFORCEMENT
Title Description Comments:

Request for redevelopment schedule and presumptive RAP and work plan for soil vapor evaluation along eastern property boundary

Action Type: Agreements
Action: Voluntary Remedial Action Agreement
Action Date: 1/24/2023
Received Issue Date: 1/24/2023
Doc Link: https://geotracker.waterboards.ca.gov/view_documents?global_id=SL0608174279&enforcement_id=6527578&temptable=ENFORCEMENT

Title Description Comments:

Action Type: Response Requested - Reports
Action: Site Assessment Report
Action Date: 10/14/2022
Received Issue Date: 10/14/2022
Doc Link: https://geotracker.waterboards.ca.gov/view_documents_all?global_id=SL0608174279&doc_id=6096902
Title Description Comments:

Phase II

Action Type: Enforcement/Orders
Action: Notice of Violation
Action Date: 2/20/2020
Received Issue Date: 2/20/2020
Doc Link: https://geotracker.waterboards.ca.gov/view_documents?global_id=SL0608174279&enforcement_id=6427651&temptable=ENFORCEMENT
Title Description Comments:

Second Notice of Violation

Action Type: Other Regulatory Actions
Action: Staff Letter
Action Date: 8/22/2019
Received Issue Date: 8/22/2019
Doc Link: https://geotracker.waterboards.ca.gov/view_documents?global_id=SL0608174279&enforcement_id=6412902&temptable=ENFORCEMENT
Title Description Comments:

Notice of Violation

Action Type: Other Regulatory Actions
Action: Email Correspondence
Action Date: 8/2/2018
Received Issue Date: 8/2/2018
Doc Link: https://geotracker.waterboards.ca.gov/view_documents?global_id=SL0608174279&enforcement_id=6365605&temptable=ENFORCEMENT
Title Description Comments:

email to RP requesting update on case status- no communication from RP or requested work and progress reports since February 2018.

Action Type: Response Requested - Workplans
Action: Soil Vapor Intrusion Investigation Workplan
Action Date: 2/15/2018
Received Issue Date:
Doc Link:
Title Description Comments:

indoor air and work plan for offsite vapor assessment

Action Type: Other Regulatory Actions
Action: Technical Correspondence / Assistance / Other
Action Date: 2/6/2018
Received Issue Date: 2/6/2018
Doc Link: https://geotracker.waterboards.ca.gov/view_documents?global_id=SL0608174279&enforcement_id=6347801&temptable=ENFORCEMENT
Title Description Comments:

email-response to RP email.

Action Type: Other Regulatory Actions
Action: Staff Letter - #20171208
Action Date: 12/8/2017
Received Issue Date: 12/8/2017

Doc Link: https://geotracker.waterboards.ca.gov/view_documents?global_id=SL0608174279&enforcement_id=6342970&temptable=ENFORCEMENT
Title Description Comments:

response to site assessment and request for additional indoor sampling and WP for offsite soil vapor assessment and evaluation of remedial alternatives to reduce vapor sources

Action Type: Response Requested - Reports
Action: Site Assessment Report - Regulator Responded
Action Date: 10/13/2017
Received Issue Date: 10/18/2017
Doc Link: https://geotracker.waterboards.ca.gov/view_documents_all?global_id=SL0608174279&doc_id=5922556
Title Description Comments:

Action Type: Response Requested - Reports
Action: Soil Vapor Intrusion Investigation Report - Regulator Responded
Action Date: 7/2/2017
Received Issue Date: 10/18/2017
Doc Link: https://geotracker.waterboards.ca.gov/view_documents_all?global_id=SL0608174279&doc_id=5922555
Title Description Comments:

Action Type: Other Regulatory Actions
Action: Staff Letter - #20170602
Action Date: 6/2/2017
Received Issue Date: 6/2/2017
Doc Link: https://geotracker.waterboards.ca.gov/view_documents?global_id=SL0608174279&enforcement_id=6321858&temptable=ENFORCEMENT
Title Description Comments:

Conditional WP approval and request for expedited indoor air sampling

Action Type: Enforcement/Orders
Action: Notice of Violation - #20161014
Action Date: 10/14/2016
Received Issue Date: 10/14/2016
Doc Link: https://geotracker.waterboards.ca.gov/view_documents?global_id=SL0608174279&enforcement_id=6301065&temptable=ENFORCEMENT
Title Description Comments:

Action Type: Enforcement/Orders
Action: Notice of Violation - #20151001
Action Date: 10/1/2015
Received Issue Date: 10/1/2015
Doc Link: https://geotracker.waterboards.ca.gov/view_documents?global_id=SL0608174279&enforcement_id=6262950&temptable=ENFORCEMENT
Title Description Comments:

failure to submit assessment workplan

Action Type: Other Regulatory Actions
Action: Technical Correspondence / Assistance / Other
Action Date: 3/4/2015
Received Issue Date: 3/4/2015
Doc Link:
Title Description Comments:

Name of case and site address changed due to splitting of original case into two seperate cases. This case originally included 0 Associated Road and 160 Sylvester Rd. This case is now assococated with suspected solvent sources detected at 180 Sylvester Road.

Action Type: Response Requested - Workplans
Action: Soil and Water Investigation Workplan - Regulator Responded
Action Date: 8/23/2013
Received Issue Date: 5/4/2017
Doc Link: https://geotracker.waterboards.ca.gov/view_documents_all?global_id=SL0608174279&doc_id=5771755

Title Description Comments:

Action Type: Other Regulatory Actions
Action: Staff Letter - #20130528
Action Date: 5/28/2013
Received Issue Date: 5/28/2013
Doc Link: https://geotracker.waterboards.ca.gov/view_documents?global_id=SL0608174279&enforcement_id=6160492&temptable=ENFORCEMENT
Title Description Comments:

Action Type: Response Requested - Reports
Action: Monitoring Report - Quarterly - Regulator Responded
Action Date: 8/15/2012
Received Issue Date: 3/28/2013
Doc Link: https://geotracker.waterboards.ca.gov/view_documents_all?global_id=SL0608174279&doc_id=5737410
Title Description Comments:

2nd qtr 2012 vapor monitoring report - see 5/28/2013 letter

Action Type: Response Requested - Reports
Action: Monitoring Report - Quarterly
Action Date: 5/15/2012
Received Issue Date: 5/17/2012
Doc Link: https://geotracker.waterboards.ca.gov/view_documents_all?global_id=SL0608174279&doc_id=5726656
Title Description Comments:

1st qtr 2012 vapor monitoring report

Action Type: Response Requested - Reports
Action: Monitoring Report - Annually
Action Date: 2/15/2012
Received Issue Date: 3/9/2012
Doc Link: https://geotracker.waterboards.ca.gov/view_documents_all?global_id=SL0608174279&doc_id=5771337
Title Description Comments:

2011 annual

Action Type: Other Regulatory Actions
Action: Staff Letter - #20111206
Action Date: 12/6/2011
Received Issue Date: 12/6/2011
Doc Link: https://geotracker.waterboards.ca.gov/view_documents?global_id=SL0608174279&enforcement_id=6105560&temptable=ENFORCEMENT
Title Description Comments:

Request for sub-slab vapor monitoring

Action Type: Response Requested - Reports
Action: Monitoring Report - Quarterly
Action Date: 5/15/2011
Received Issue Date: 5/13/2011
Doc Link: https://geotracker.waterboards.ca.gov/view_documents_all?global_id=SL0608174279&doc_id=5714850
Title Description Comments:

1st qtr 2011 qms (MW-1)

Action Type: Response Requested - Reports
Action: Monitoring Report - Quarterly
Action Date: 2/15/2011
Received Issue Date: 2/3/2011
Doc Link: https://geotracker.waterboards.ca.gov/view_documents_all?global_id=SL0608174279&doc_id=5707720
Title Description Comments:

4th qtr 2010 gmr

Action Type: Response Requested - Reports
Action: Site Investigation - Regulator Responded
Action Date: 11/25/2010
Received Issue Date: 11/23/2011
Doc Link: https://geotracker.waterboards.ca.gov/view_documents_all?global_id=SL0608174279&doc_id=5699564
Title Description Comments:

vapor intrusion assessment

Action Type: Response Requested - Reports
Action: Monitoring Report - Quarterly
Action Date: 11/15/2010
Received Issue Date: 9/20/2010
Doc Link: https://geotracker.waterboards.ca.gov/view_documents_all?global_id=SL0608174279&doc_id=5695830
Title Description Comments:

3rd qtr 2010 qms rpt _July 2010

Action Type: Other Regulatory Actions
Action: Technical Correspondence / Assistance / Other - #20101028
Action Date: 10/28/2010
Received Issue Date: 10/28/2010
Doc Link: https://geotracker.waterboards.ca.gov/view_documents?global_id=SL0608174279&enforcement_id=6067810&temptable=ENFORCEMENT
Title Description Comments:

email approving elimination of MW-7 and MW-5 from sampling schedule, approves annual sampling schedule in all remaining wells with exception of MW-1 to confirm that july 2010 concentration is an isolated spike in this well.

Action Type: Other Regulatory Actions
Action: Staff Letter - #20100707
Action Date: 7/7/2010
Received Issue Date: 7/7/2010
Doc Link: https://geotracker.waterboards.ca.gov/view_documents?global_id=SL0608174279&enforcement_id=6056453&temptable=ENFORCEMENT
Title Description Comments:

Wp approval with comments

Action Type: Response Requested - Workplans
Action: Other Workplan
Action Date: 5/21/2010
Received Issue Date: 6/24/2010
Doc Link: https://geotracker.waterboards.ca.gov/view_documents_all?global_id=SL0608174279&doc_id=5657330
Title Description Comments:

vapor intrusion workplan

Action Type: Other Regulatory Actions
Action: Staff Letter - #20091216
Action Date: 12/16/2009
Received Issue Date: 12/16/2009
Doc Link: https://geotracker.waterboards.ca.gov/view_documents?global_id=SL0608174279&enforcement_id=6038290&temptable=ENFORCEMENT
Title Description Comments:

request for vapor intrusion workplan

Action Type: Response Requested - Reports
Action: Soil and Water Investigation Report
Action Date: 11/20/2009
Received Issue Date: 11/20/2009
Doc Link: https://geotracker.waterboards.ca.gov/view_documents_all?global_id=SL0608174279&doc_id=5639108

Title Description Comments:

- includeds 4th qtr 2009 qms rpt

Action Type: Other Regulatory Actions
Action: Technical Correspondence / Assistance / Other
Action Date: 10/1/2009
Received Issue Date: 10/1/2009
Doc Link: https://geotracker.waterboards.ca.gov/view_documents?global_id=SL0608174279&enforcement_id=6528422&temptable=ENFORCEMENT
Title Description Comments:

GPP Field Inspection Notes

Action Type: Other Regulatory Actions
Action: Staff Letter - #20090513
Action Date: 5/13/2009
Received Issue Date: 5/13/2009
Doc Link: https://geotracker.waterboards.ca.gov/view_documents?global_id=SL0608174279&enforcement_id=6013270&temptable=ENFORCEMENT
Title Description Comments:

WP approval

Action Type: Response Requested - Workplans
Action: Site Investigation Workplan
Action Date: 3/31/2009
Received Issue Date: 3/27/2009
Doc Link: https://geotracker.waterboards.ca.gov/view_documents_all?global_id=SL0608174279&doc_id=5629516
Title Description Comments:

wp addendum

Action Type: Other Regulatory Actions
Action: Staff Letter
Action Date: 2/17/2009
Received Issue Date: 2/17/2009
Doc Link: https://geotracker.waterboards.ca.gov/view_documents?global_id=SL0608174279&enforcement_id=6000351&temptable=ENFORCEMENT
Title Description Comments:

request for workplan addendum

Action Type: Response Requested - Workplans
Action: Soil and Water Investigation Workplan
Action Date: 9/25/2008
Received Issue Date: 11/11/2008
Doc Link: https://geotracker.waterboards.ca.gov/view_documents_all?global_id=SL0608174279&doc_id=5613068
Title Description Comments:

Gw and soil vapor monitoring and further off-site extent definition wp

Action Type: Response Requested - Other
Action: Electronic Reporting Submittal Due
Action Date: 8/3/2008
Received Issue Date: 3/20/2009
Doc Link:
Title Description Comments:

Geotracker compliance

Action Type: Other Regulatory Actions
Action: Technical Correspondence / Assistance / Other
Action Date: 7/22/2008

Received Issue Date: 7/22/2008
Doc Link: https://geotracker.waterboards.ca.gov/view_documents?global_id=SL0608174279&enforcement_id=6528416&temptable=ENFORCEMENT
Title Description Comments:

Hand Written Letter from RP to GPP Staff Requesting future Correspondences Get Sent to N. Patel

Action Type: Other Regulatory Actions
Action: Staff Letter - #20080703
Action Date: 7/3/2008
Received Issue Date: 7/3/2008
Doc Link: https://geotracker.waterboards.ca.gov/view_documents?global_id=SL0608174279&enforcement_id=5980743&temptable=ENFORCEMENT
Title Description Comments:

Gw and soil vapor monitoring and further off-site extent definition wp

Action Type: Response Requested - Reports
Action: Soil and Water Investigation Report
Action Date: 9/6/2007
Received Issue Date: 3/20/2009
Doc Link: https://geotracker.waterboards.ca.gov/view_documents_all?global_id=SL0608174279&doc_id=5598598
Title Description Comments:

Soil and Water Investigation Report - report had been submitted but EDF and GEOMAP sumbited 3/20/09

Action Type: Other Regulatory Actions
Action: Technical Correspondence / Assistance / Other
Action Date: 5/29/2007
Received Issue Date: 5/29/2007
Doc Link: https://geotracker.waterboards.ca.gov/view_documents?global_id=SL0608174279&enforcement_id=6528421&temptable=ENFORCEMENT
Title Description Comments:

Permits

Action Type: Other Regulatory Actions
Action: Staff Letter - #20070416
Action Date: 4/16/2007
Received Issue Date: 4/16/2007
Doc Link:
Title Description Comments:

Additional lateral and vertical assessment

Action Type: Other Regulatory Actions
Action: Staff Letter
Action Date: 4/16/2007
Received Issue Date: 4/16/2007
Doc Link: https://geotracker.waterboards.ca.gov/view_documents?global_id=SL0608174279&enforcement_id=6528415&temptable=ENFORCEMENT
Title Description Comments:

LOP Staff Comments on the Feb 21, 2007 Additional Site Characterization Work Plan

Action Type: Response Requested - Workplans
Action: Soil and Water Investigation Workplan
Action Date: 2/21/2007
Received Issue Date: 10/11/2007
Doc Link:
Title Description Comments:

Soil and Water Investigation Workplan - Continued lateral and vertical extent definition wp (Environ's 2/21/07 wp) and submittal of all past Phase II reports (last dated 11 OCT 07)

Action Type: Enforcement/Orders
Action: Notice of Violation
Action Date: 2/15/2007
Received Issue Date: 2/15/2007
Doc Link: https://geotracker.waterboards.ca.gov/view_documents?global_id=SL0608174279&enforcement_id=6528414&temptable=ENFORCEMENT
Title Description Comments:

LOP Issuing NOV for Not Confirming or Denying Existence of UST and Submitting a Letter Report by Set Date

Action Type: Other Regulatory Actions
Action: Staff Letter
Action Date: 12/5/2006
Received Issue Date: 12/5/2006
Doc Link: https://geotracker.waterboards.ca.gov/view_documents?global_id=SL0608174279&enforcement_id=6528413&temptable=ENFORCEMENT
Title Description Comments:

LOP Staff Comments on the Oct 27, 2006, Phase II Summary Report

Action Type: Other Regulatory Actions
Action: Email Correspondence
Action Date: 12/1/2006
Received Issue Date: 12/1/2006
Doc Link: https://geotracker.waterboards.ca.gov/view_documents?global_id=SL0608174279&enforcement_id=6528418&temptable=ENFORCEMENT
Title Description Comments:

Email Correspondences (2006 - 2017)

Action Type: Other Regulatory Actions
Action: Staff Letter
Action Date: 11/29/2006
Received Issue Date: 11/29/2006
Doc Link: https://geotracker.waterboards.ca.gov/view_documents?global_id=SL0608174279&enforcement_id=6528412&temptable=ENFORCEMENT
Title Description Comments:

LOP Staff Comments on the Analytical Results of the Soil and Groundwater Samples and Naming the Responsible Parties

Action Type: Other Regulatory Actions
Action: Staff Letter - #20061129
Action Date: 11/29/2006
Received Issue Date: 11/29/2006
Doc Link:
Title Description Comments:

Additional lateral and vertical extent definition wp

Action Type: Response Requested - Workplans
Action: Soil and Water Investigation Workplan
Action Date: 11/22/2006
Received Issue Date: 11/29/2006
Doc Link:
Title Description Comments:

Soil and Water Investigation Workplan - Environ's 11/21/06 report

Action Type: Response Requested - Reports
Action: Site Assessment Report
Action Date: 11/21/2006
Received Issue Date: 11/21/2006
Doc Link: https://geotracker.waterboards.ca.gov/view_documents_all?global_id=SL0608174279&doc_id=6089744
Title Description Comments:

Report of Site Investigation

Action Type: Other Regulatory Actions
Action: Technical Correspondence / Assistance / Other
Action Date: 11/1/2006
Received Issue Date: 11/1/2006
Doc Link: https://geotracker.waterboards.ca.gov/view_documents?global_id=SL0608174279&enforcement_id=6528420&temptable=ENFORCEMENT
Title Description Comments:

Administrative, Correspondences, Notes, and Permits Prior to 2006

Action Type: Response Requested - Other
Action: Other Report / Document
Action Date: 10/27/2006
Received Issue Date: 10/27/2006
Doc Link: https://geotracker.waterboards.ca.gov/view_documents_all?global_id=SL0608174279&doc_id=6089745
Title Description Comments:

Historical Reports Prior to Nov 1, 2006

Action Type: Other Regulatory Actions
Action: Staff Letter - #20060831
Action Date: 8/31/2006
Received Issue Date: 8/31/2006
Doc Link:
Title Description Comments:

Lateral and vertical extent definition wp

Action Type: Enforcement/Orders
Action: * Historical Enforcement - #20060726
Action Date: 7/26/2006
Received Issue Date: 7/26/2006
Doc Link:
Title Description Comments:

Voluntary agreement

Action Type: Other Regulatory Actions
Action: Staff Letter - #20060523
Action Date: 5/23/2006
Received Issue Date: 5/23/2006
Doc Link:
Title Description Comments:

Initial meeting

Action Type: Leak Action
Action: Leak Reported
Action Date: 5/4/2006
Received Issue Date:
Doc Link:
Title Description Comments:

Action Type: Leak Action
Action: Leak Discovery
Action Date: 2/8/2006
Received Issue Date:
Doc Link:
Title Description Comments:

GeoTracker Search - Documents (as of October 16, 2023)

Document Type: Site Documents ***Document Date:*** 6/26/2023
Type: WELL DESTRUCTION REPORT ***Submitted:***
Submitted By: ALICE ROBINSON (AUTH_RP)
Title: GROUNDWATER MONITORING WELL DESTRUCTION LETTER REPORT
Title Link: https://geotracker.waterboards.ca.gov/esi/uploads/geo_report/6704619228/SL0608174279.PDF

Document Type: Site Documents ***Document Date:*** 5/19/2023
Type: STAFF LETTER ***Submitted:***
Submitted By: JACOB MADDEN (REGULATOR)
Title: SOIL VAPOR WORK PLAN APPROVAL
Title Link: https://geotracker.waterboards.ca.gov/view_documents?global_id=SL0608174279&enforcement_id=6542173

Document Type: Site Documents ***Document Date:*** 5/18/2023
Type: EMAIL CORRESPONDENCE ***Submitted:***
Submitted By: JACOB MADDEN (REGULATOR)
Title: EMAIL WELL DESTRUCTION WORKPLAN APPROVAL
Title Link: https://geotracker.waterboards.ca.gov/view_documents?global_id=SL0608174279&enforcement_id=6542067

Document Type: Site Documents ***Document Date:*** 5/15/2023
Type: WELL DESTRUCTION WORKPLAN ***Submitted:***
Submitted By: JACOB MADDEN (REGULATOR)
Title: WELL DESTRUCTION WORKPLAN
Title Link: https://geotracker.waterboards.ca.gov/view_documents?global_id=SL0608174279&document_id=6096872

Document Type: Site Documents ***Document Date:*** 5/2/2023
Type: SOIL VAPOR INTRUSION INVESTIGATION WORKPLAN ***Submitted:***
Submitted By: JACOB MADDEN (REGULATOR)
Title: SOIL VAPOR INVESTIGATION
Title Link: https://geotracker.waterboards.ca.gov/view_documents?global_id=SL0608174279&document_id=6096903

Document Type: Site Documents ***Document Date:*** 2/28/2023
Type: STAFF LETTER ***Submitted:***
Submitted By: JACOB MADDEN (REGULATOR)
Title: REQUEST FOR REDEVELOPMENT SCHEDULE AND PRESUMPTIVE RAP AND WORK PLAN FOR SOIL VAPOR EVALUATION ALONG EASTERN PROPERTY BOUNDARY
Title Link: https://geotracker.waterboards.ca.gov/view_documents?global_id=SL0608174279&enforcement_id=6532099

Document Type: Site Documents ***Document Date:*** 1/24/2023
Type: VOLUNTARY REMEDIAL ACTION AGREEMENT ***Submitted:***
Submitted By: JACOB MADDEN (REGULATOR)
Title: VOLUNTARY REMEDIAL ACTION AGREEMENT
Title Link: https://geotracker.waterboards.ca.gov/view_documents?global_id=SL0608174279&enforcement_id=6527578

Document Type: Site Documents ***Document Date:*** 10/14/2022
Type: SITE ASSESSMENT REPORT ***Submitted:***
Submitted By: JACOB MADDEN (REGULATOR)
Title: PHASE II
Title Link: https://geotracker.waterboards.ca.gov/view_documents?global_id=SL0608174279&document_id=6096902

Document Type: Site Documents ***Document Date:*** 2/20/2020
Type: NOTICE OF VIOLATION ***Submitted:***
Submitted By: JACOB MADDEN (REGULATOR)
Title: SECOND NOTICE OF VIOLATION
Title Link: https://geotracker.waterboards.ca.gov/view_documents?global_id=SL0608174279&enforcement_id=6427651

Document Type: Site Documents ***Document Date:*** 8/22/2019
Type: STAFF LETTER ***Submitted:***
Submitted By: JACOB MADDEN (REGULATOR)
Title: NOTICE OF VIOLATION
Title Link: https://geotracker.waterboards.ca.gov/view_documents?global_id=SL0608174279&enforcement_id=6412902

Document Type: Site Documents ***Document Date:*** 8/2/2018
Type: EMAIL CORRESPONDENCE ***Submitted:***
Submitted By: ANNE JUREK (REGULATOR)

Title: EMAIL TO RP REQUESTING UPDATE ON CASE STATUS- NO COMMUNICATION FROM RP OR REQUESTED WORK AND PROGRESS REPORTS SINCE FEBRUARY 2018.
Title Link: https://geotracker.waterboards.ca.gov/view_documents?global_id=SL0608174279&enforcement_id=6365605

Document Type: Site Documents **Document Date:** 2/6/2018
Type: TECHNICAL CORRESPONDENCE / ASSISTANCE / OTHER **Submitted:**
Submitted By: JACOB MADDEN (REGULATOR)
Title: EMAIL-RESPONSE TO RP EMAIL.
Title Link: https://geotracker.waterboards.ca.gov/view_documents?global_id=SL0608174279&enforcement_id=6347801

Document Type: Site Documents **Document Date:** 12/8/2017
Type: STAFF LETTER **Submitted:**
Submitted By: JACOB MADDEN (REGULATOR)
Title: RESPONSE TO SITE ASSESSMENT AND REQUEST FOR ADDITIONAL INDOOR SAMPLING AND WP FOR OFFSITE SOIL VAPOR ASSESSMENT AND EVALUATION OF REMEDIAL ALTERNATIVES TO REDUCE VAPOR SOURCES
Title Link: https://geotracker.waterboards.ca.gov/view_documents?global_id=SL0608174279&enforcement_id=6342970

Document Type: Site Documents **Document Date:** 10/13/2017
Type: SITE INVESTIGATION **Submitted:**
Submitted By: NICK WALCHUK (AUTH_RP)
Title: ADDITIONAL SUBSURFACE INVESTIGATION
Title Link: https://geotracker.waterboards.ca.gov/esi/uploads/geo_report/9766730964/SL0608174279.PDF

Document Type: Site Documents **Document Date:** 6/2/2017
Type: STAFF LETTER **Submitted:**
Submitted By: JACOB MADDEN (REGULATOR)
Title: CONDITIONAL WP APPROVAL AND REQUEST FOR EXPEDITED INDOOR AIR SAMPLING
Title Link: https://geotracker.waterboards.ca.gov/view_documents?global_id=SL0608174279&enforcement_id=6321858

Document Type: Site Documents **Document Date:** 3/17/2017
Type: SITE INVESTIGATION WORKPLAN **Submitted:**
Submitted By: NICK WALCHUK (AUTH_RP)
Title: WORK PLAN FOR ADDITIONAL SUBSURFACE INVESTIGATION
Title Link: https://geotracker.waterboards.ca.gov/esi/uploads/geo_report/4555778205/SL0608174279.PDF

Document Type: Site Documents **Document Date:** 10/14/2016
Type: NOTICE OF VIOLATION **Submitted:**
Submitted By: JACOB MADDEN (REGULATOR)
Title: NOTICE OF VIOLATION
Title Link: https://geotracker.waterboards.ca.gov/view_documents?global_id=SL0608174279&enforcement_id=6301065

Document Type: Site Documents **Document Date:** 10/1/2015
Type: NOTICE OF VIOLATION **Submitted:**
Submitted By: JACOB MADDEN (REGULATOR)
Title: FAILURE TO SUBMIT ASSESSMENT WORKPLAN
Title Link: https://geotracker.waterboards.ca.gov/view_documents?global_id=SL0608174279&enforcement_id=6262950

Document Type: Site Documents **Document Date:** 5/28/2013
Type: STAFF LETTER **Submitted:**
Submitted By: JACOB MADDEN (REGULATOR)
Title: STAFF LETTER
Title Link: https://geotracker.waterboards.ca.gov/view_documents?global_id=SL0608174279&enforcement_id=6160492

Document Type: Site Documents **Document Date:** 3/8/2013
Type: REQUEST FOR CLOSURE **Submitted:**
Submitted By: NICK WALCHUK (AUTH_RP)
Title: FINAL QUARTERLY SUB-SLAB SOIL GAS SAMPLING REPORT - Q1 2013
Title Link: https://geotracker.waterboards.ca.gov/esi/uploads/geo_report/4643360912/SL0608174279.PDF

Document Type: Site Documents **Document Date:** 3/8/2013
Type: REQUEST FOR CLOSURE **Submitted:**
Submitted By: NICK WALCHUK (AUTH_RP)
Title: ANNUAL GROUNDWATER MONITORING REPORT - 2012
Title Link: https://geotracker.waterboards.ca.gov/esi/uploads/geo_report/1898740649/SL0608174279.PDF

Document Type: Monitoring Reports **Document Date:** 5/14/2012
Type: MONITORING REPORT - QUARTERLY **Submitted:**

Submitted By: NICK WALCHUK (AUTH_RP)
Title: QUARTERLY SUB-SLAB SOIL GAS MONITORING REPORT (Q1-2012)
Title Link: https://geotracker.waterboards.ca.gov/esi/uploads/geo_report/2975690484/SL0608174279.PDF

Document Type: Monitoring Reports **Document Date:** 2/15/2012
Type: MONITORING REPORT - ANNUALLY **Submitted:**
Submitted By: NICK WALCHUK (AUTH_RP)
Title: ANNUAL GROUNDWATER MONITORING REPORT - 2011
Title Link: https://geotracker.waterboards.ca.gov/esi/uploads/geo_report/6317427873/SL0608174279.PDF

Document Type: Site Documents **Document Date:** 12/6/2011
Type: STAFF LETTER **Submitted:**
Submitted By: JACOB MADDEN (REGULATOR)
Title: REQUEST FOR SUB-SLAB VAPOR MONITORING
Title Link: https://geotracker.waterboards.ca.gov/view_documents?global_id=SL0608174279&enforcement_id=6105560

Document Type: Site Documents **Document Date:** 11/23/2011
Type: SITE ASSESSMENT REPORT **Submitted:**
Submitted By: NICK WALCHUK (AUTH_RP)
Title: ASSESSMENT OF SUBSURFACE VAPOR MIGRATION
Title Link: https://geotracker.waterboards.ca.gov/esi/uploads/geo_report/2727233171/SL0608174279.PDF

Document Type: Monitoring Reports **Document Date:** 5/2/2011
Type: MONITORING REPORT - OTHER **Submitted:**
Submitted By: NICK WALCHUK (AUTH_RP)
Title: GROUNDWATER MONITORING - FEBRUARY 2011
Title Link: https://geotracker.waterboards.ca.gov/esi/uploads/geo_report/9694314539/SL0608174279.PDF

Document Type: Monitoring Reports **Document Date:** 1/14/2011
Type: MONITORING REPORT - ANNUALLY **Submitted:**
Submitted By: NICK WALCHUK (AUTH_RP)
Title: ANNUAL GROUNDWATER MONITORING REPORT - NOV 2010
Title Link: https://geotracker.waterboards.ca.gov/esi/uploads/geo_report/5740861296/SL0608174279.PDF

Document Type: Site Documents **Document Date:** 10/28/2010
Type: TECHNICAL CORRESPONDENCE / ASSISTANCE / OTHER **Submitted:**
Submitted By: JACOB MADDEN (REGULATOR)
Title: EMAIL APPROVING ELIMINATION OF MW-7 AND MW-5 FROM SAMPLING SCHEDULE, APPROVES ANNUAL SAMPLING SCHEDULE IN ALL REMAINING WELLS WITH EXCEPTION OF MW-1 TO CONFIRM THAT JULY 2010 CONCENTRATION IS AN ISOLATED SPIKE IN THIS WELL.
Title Link: https://geotracker.waterboards.ca.gov/view_documents?global_id=SL0608174279&enforcement_id=6067810

Document Type: Monitoring Reports **Document Date:** 8/30/2010
Type: MONITORING REPORT - QUARTERLY **Submitted:**
Submitted By: NICK WALCHUK (AUTH_RP)
Title: GROUNDWATER MONITORING - JULY 2010
Title Link: https://geotracker.waterboards.ca.gov/esi/uploads/geo_report/6739129602/SL0608174279.PDF

Document Type: Site Documents **Document Date:** 7/7/2010
Type: STAFF LETTER **Submitted:**
Submitted By: JACOB MADDEN (REGULATOR)
Title: WP APPROVAL WITH COMMENTS
Title Link: https://geotracker.waterboards.ca.gov/view_documents?global_id=SL0608174279&enforcement_id=6056453

Document Type: Site Documents **Document Date:** 5/21/2010
Type: OTHER WORKPLAN **Submitted:**
Submitted By: NICK WALCHUK (AUTH_RP)
Title: WORK PLAN FOR VAPOR INTRUSION ASSESSMENT
Title Link: https://geotracker.waterboards.ca.gov/esi/uploads/geo_report/1489426970/SL0608174279.PDF

Document Type: Site Documents **Document Date:** 12/16/2009
Type: STAFF LETTER **Submitted:**
Submitted By: JACOB MADDEN (REGULATOR)
Title: REQUEST FOR VAPOR INTRUSION WORKPLAN
Title Link: https://geotracker.waterboards.ca.gov/view_documents?global_id=SL0608174279&enforcement_id=6038290

Document Type: Site Documents **Document Date:** 11/20/2009
Type: REMEDIAL INVESTIGATION REPORT **Submitted:**

Submitted By: NICK WALCHUK (AUTH_RP)
Title: REMEDIAL INVESTIGATION REPORT
Title Link: https://geotracker.waterboards.ca.gov/esi/uploads/geo_report/6444634854/SL0608174279.PDF

Document Type: Site Documents **Document Date:** 10/1/2009
Type: TECHNICAL CORRESPONDENCE / ASSISTANCE / OTHER **Submitted:**
Submitted By: ROBERT MALLICK (REGULATOR)
Title: GPP FIELD INSPECTION NOTES
Title Link: https://geotracker.waterboards.ca.gov/view_documents?global_id=SL0608174279&enforcement_id=6528422

Document Type: Site Documents **Document Date:** 5/13/2009
Type: STAFF LETTER **Submitted:**
Submitted By: JACOB MADDEN (REGULATOR)
Title: WP APPROVAL
Title Link: https://geotracker.waterboards.ca.gov/view_documents?global_id=SL0608174279&enforcement_id=6013270

Document Type: Site Documents **Document Date:** 3/27/2009
Type: PRELIMINARY SITE ASSESSMENT WORKPLAN - ADDENDUM **Submitted:**
Submitted By: NICK WALCHUK (AUTH_RP)
Title: RI WORK PLAN ADDENDUM
Title Link: https://geotracker.waterboards.ca.gov/esi/uploads/geo_report/5356136500/SL0608174279.PDF

Document Type: Site Documents **Document Date:** 2/17/2009
Type: STAFF LETTER **Submitted:**
Submitted By: JACOB MADDEN (REGULATOR)
Title: REQUEST FOR WORKPLAN ADDENDUM
Title Link: https://geotracker.waterboards.ca.gov/view_documents?global_id=SL0608174279&enforcement_id=6000351

Document Type: Site Documents **Document Date:** 11/11/2008
Type: WELL INSTALLATION WORKPLAN **Submitted:**
Submitted By: NICK WALCHUK (AUTH_RP)
Title: REMEDIAL INVESTIGATION WORK PLAN
Title Link: https://geotracker.waterboards.ca.gov/esi/uploads/geo_report/2388729274/SL0608174279.PDF

Document Type: Site Documents **Document Date:** 7/22/2008
Type: TECHNICAL CORRESPONDENCE / ASSISTANCE / OTHER **Submitted:**
Submitted By: ROBERT MALLICK (REGULATOR)
Title: HAND WRITTEN LETTER FROM RP TO GPP STAFF REQUESTING FUTURE CORRESPONDENCES GET SENT TO N. PATEL
Title Link: https://geotracker.waterboards.ca.gov/view_documents?global_id=SL0608174279&enforcement_id=6528416

Document Type: Site Documents **Document Date:** 7/3/2008
Type: STAFF LETTER **Submitted:**
Submitted By: CHARLES ICE (REGULATOR)
Title: GW AND SOIL VAPOR MONITORING AND FURTHER OFF-SITE EXTENT DEFINITION WP
Title Link: https://geotracker.waterboards.ca.gov/view_documents?global_id=SL0608174279&enforcement_id=5980743

Document Type: Site Documents **Document Date:** 10/26/2007
Type: REPORTS - INVESTIGATION RPT. **Submitted:**
Submitted By: NICK WALCHUK (AUTH_RP)
Title: SITE CHARACTERIZATION REPORT
Title Link: https://geotracker.waterboards.ca.gov/esi/uploads/geo_report/3241728067/SL0608174279.PDF

Document Type: Site Documents **Document Date:** 5/29/2007
Type: TECHNICAL CORRESPONDENCE / ASSISTANCE / OTHER **Submitted:**
Submitted By: ROBERT MALLICK (REGULATOR)
Title: PERMITS
Title Link: https://geotracker.waterboards.ca.gov/view_documents?global_id=SL0608174279&enforcement_id=6528421

Document Type: Site Documents **Document Date:** 4/16/2007
Type: STAFF LETTER **Submitted:**
Submitted By: ROBERT MALLICK (REGULATOR)
Title: LOP STAFF COMMENTS ON THE FEB 21, 2007 ADDITIONAL SITE CHARACTERIZATION WORK PLAN
Title Link: https://geotracker.waterboards.ca.gov/view_documents?global_id=SL0608174279&enforcement_id=6528415

Document Type: Site Documents **Document Date:** 3/6/2007
Type: WORKPLANS - INVESTIGATION WP **Submitted:**
Submitted By: NICK WALCHUK (AUTH_RP)
Title: ADDITIONAL SITE CHARACTERIZATION WORK PLAN
Title Link: https://geotracker.waterboards.ca.gov/esi/uploads/geo_report/5250990152/SL0608174279.PDF

Document Type: Site Documents **Document Date:** 2/15/2007
Type: NOTICE OF VIOLATION **Submitted:**
Submitted By: ROBERT MALLICK (REGULATOR)
Title: LOP ISSUING NOV FOR NOT CONFIRMING OR DENYING EXISTENCE OF UST AND SUBMITTING A LETTER REPORT BY SET DATE
Title Link: https://geotracker.waterboards.ca.gov/view_documents?global_id=SL0608174279&enforcement_id=6528414

Document Type: Site Documents **Document Date:** 12/5/2006
Type: STAFF LETTER **Submitted:**
Submitted By: ROBERT MALLICK (REGULATOR)
Title: LOP STAFF COMMENTS ON THE OCT 27, 2006, PHASE II SUMMARY REPORT
Title Link: https://geotracker.waterboards.ca.gov/view_documents?global_id=SL0608174279&enforcement_id=6528413

Document Type: Site Documents **Document Date:** 12/1/2006
Type: EMAIL CORRESPONDENCE **Submitted:**
Submitted By: ROBERT MALLICK (REGULATOR)
Title: EMAIL CORRESPONDENCES (2006 - 2017)
Title Link: https://geotracker.waterboards.ca.gov/view_documents?global_id=SL0608174279&enforcement_id=6528418

Document Type: Site Documents **Document Date:** 11/29/2006
Type: STAFF LETTER **Submitted:**
Submitted By: ROBERT MALLICK (REGULATOR)
Title: LOP STAFF COMMENTS ON THE ANALYTICAL RESULTS OF THE SOIL AND GROUNDWATER SAMPLES AND NAMING THE RESPONSIBLE PARTIES
Title Link: https://geotracker.waterboards.ca.gov/view_documents?global_id=SL0608174279&enforcement_id=6528412

Document Type: Site Documents **Document Date:** 11/21/2006
Type: SITE ASSESSMENT REPORT **Submitted:**
Submitted By: ROBERT MALLICK (REGULATOR)
Title: REPORT OF SITE INVESTIGATION
Title Link: https://geotracker.waterboards.ca.gov/view_documents?global_id=SL0608174279&document_id=6089744

Document Type: Site Documents **Document Date:** 11/1/2006
Type: TECHNICAL CORRESPONDENCE / ASSISTANCE / OTHER **Submitted:**
Submitted By: ROBERT MALLICK (REGULATOR)
Title: ADMINISTRATIVE, CORRESPONDENCES, NOTES, AND PERMITS PRIOR TO 2006
Title Link: https://geotracker.waterboards.ca.gov/view_documents?global_id=SL0608174279&enforcement_id=6528420

Document Type: Site Documents **Document Date:** 10/27/2006
Type: OTHER REPORT / DOCUMENT **Submitted:**
Submitted By: ROBERT MALLICK (REGULATOR)
Title: HISTORICAL REPORTS PRIOR TO NOV 1, 2006
Title Link: https://geotracker.waterboards.ca.gov/view_documents?global_id=SL0608174279&document_id=6089745

GeoTracker Search - Site Maps (as of October 16, 2023)

Submitted: 4/30/2018
Submitted By: NICK WALCHUK (AUTH_RP)
Title: ADDITIONAL SUBSURFACE INVESTIGATION (GW11)
Link: https://geotracker.waterboards.ca.gov/esi/uploads/geo_bore/7552505731/SL0608174279.PDF

Submitted: 4/30/2018
Submitted By: NICK WALCHUK (AUTH_RP)
Title: ADDITIONAL SUBSURFACE INVESTIGATION (GW3)
Link: https://geotracker.waterboards.ca.gov/esi/uploads/geo_bore/4306183099/SL0608174279.PDF

Submitted: 4/30/2018
Submitted By: NICK WALCHUK (AUTH_RP)
Title: ADDITIONAL SUBSURFACE INVESTIGATION (GW6)
Link: https://geotracker.waterboards.ca.gov/esi/uploads/geo_bore/6488562464/SL0608174279.PDF

Submitted: 4/30/2018
Submitted By: NICK WALCHUK (AUTH_RP)
Title: ADDITIONAL SUBSURFACE INVESTIGATION (GW7)
Link: https://geotracker.waterboards.ca.gov/esi/uploads/geo_bore/3478363275/SL0608174279.PDF

Submitted: 4/30/2018
Submitted By: NICK WALCHUK (AUTH_RP)
Title: ADDITIONAL SUBSURFACE INVESTIGATION (GW1)
Link: https://geotracker.waterboards.ca.gov/esi/uploads/geo_bore/9238632440/SL0608174279.PDF

Submitted: 4/30/2018
Submitted By: NICK WALCHUK (AUTH_RP)
Title: ADDITIONAL SUBSURFACE INVESTIGATION (GW4)
Link: https://geotracker.waterboards.ca.gov/esi/uploads/geo_bore/3178056716/SL0608174279.PDF

Submitted: 4/30/2018
Submitted By: NICK WALCHUK (AUTH_RP)
Title: ADDITIONAL SUBSURFACE INVESTIGATION (GW5)
Link: https://geotracker.waterboards.ca.gov/esi/uploads/geo_bore/9140250086/SL0608174279.PDF

Submitted: 4/30/2018
Submitted By: NICK WALCHUK (AUTH_RP)
Title: ADDITIONAL SUBSURFACE INVESTIGATION (GW8)
Link: https://geotracker.waterboards.ca.gov/esi/uploads/geo_bore/7969946503/SL0608174279.PDF

Submitted: 4/30/2018
Submitted By: NICK WALCHUK (AUTH_RP)
Title: ADDITIONAL SUBSURFACE INVESTIGATION (GW2)
Link: https://geotracker.waterboards.ca.gov/esi/uploads/geo_bore/7959137201/SL0608174279.PDF

Submitted: 4/30/2018
Submitted By: NICK WALCHUK (AUTH_RP)
Title: ADDITIONAL SUBSURFACE INVESTIGATION (GW10)
Link: https://geotracker.waterboards.ca.gov/esi/uploads/geo_bore/1254730463/SL0608174279.PDF

Submitted: 10/25/2017
Submitted By: NICK WALCHUK (AUTH_RP)
Title: GEO_MAP
Link: https://geotracker.waterboards.ca.gov/esi/uploads/geo_map/4081682205/SL0608174279.PDF

Submitted: 11/20/2009
Submitted By: NICK WALCHUK (AUTH_RP)
Title: MW-1 (MW-1)
Link: https://geotracker.waterboards.ca.gov/esi/uploads/geo_bore/8571260750/SL0608174279.PDF

Submitted: 11/20/2009
Submitted By: NICK WALCHUK (AUTH_RP)
Title: REMEDIAL INVESTIGATION REPORT - MW-6 (MW-6)
Link: https://geotracker.waterboards.ca.gov/esi/uploads/geo_bore/8615755379/SL0608174279.PDF

Submitted: 11/20/2009
Submitted By: NICK WALCHUK (AUTH_RP)
Title: REMEDIAL INVESTIGATION REPORT - MW-8 (MW-8)
Link: https://geotracker.waterboards.ca.gov/esi/uploads/geo_bore/8535116910/SL0608174279.PDF

Submitted: 11/20/2009
Submitted By: NICK WALCHUK (AUTH_RP)
Title: REMEDIAL INVESTIGATION REPORT - MW-4 (MW-4)
Link: https://geotracker.waterboards.ca.gov/esi/uploads/geo_bore/7490755379/SL0608174279.PDF

Submitted: 11/20/2009
Submitted By: NICK WALCHUK (AUTH_RP)
Title: REMEDIAL INVESTIGATION REPORT - MW-5 (MW-5)
Link: https://geotracker.waterboards.ca.gov/esi/uploads/geo_bore/9316636443/SL0608174279.PDF

Submitted: 11/20/2009
Submitted By: NICK WALCHUK (AUTH_RP)
Title: GEO_MAP
Link: https://geotracker.waterboards.ca.gov/esi/uploads/geo_map/4589044034/SL0608174279.PDF

Submitted: 11/20/2009
Submitted By: NICK WALCHUK (AUTH_RP)
Title: REMEDIAL INVESTIGATION REPORT - MW-7 (MW-7)
Link: https://geotracker.waterboards.ca.gov/esi/uploads/geo_bore/9832681119/SL0608174279.PDF

Submitted: 11/20/2009
Submitted By: NICK WALCHUK (AUTH_RP)
Title: MW-2 (MW-2)
Link: https://geotracker.waterboards.ca.gov/esi/uploads/geo_bore/4872353971/SL0608174279.PDF

Submitted: 11/20/2009
Submitted By: NICK WALCHUK (AUTH_RP)
Title: REMEDIAL INVESTIGATION REPORT - MW-3 (MW-3)
Link: https://geotracker.waterboards.ca.gov/esi/uploads/geo_bore/6400750696/SL0608174279.PDF

Submitted: 3/20/2009
Submitted By: NICK WALCHUK (AUTH_RP)
Title: GEO_MAP
Link: https://geotracker.waterboards.ca.gov/esi/uploads/geo_map/7535824000/SL0608174279.PDF

Submitted: 9/27/2007
Submitted By: NICK WALCHUK (AUTH_RP)
Title: GEO_BORE (SFS-13)
Link: https://geotracker.waterboards.ca.gov/esi/uploads/geo_bore/9915196061/SL0608174279.pdf

Submitted: 9/10/2007
Submitted By: NICK WALCHUK (AUTH_RP)
Title: GEO_BORE (SFS-12)
Link: https://geotracker.waterboards.ca.gov/esi/uploads/geo_bore/5090726554/SL0608174279.pdf

Submitted: 9/10/2007
Submitted By: NICK WALCHUK (AUTH_RP)
Title: GEO_BORE (GP-32)
Link: https://geotracker.waterboards.ca.gov/esi/uploads/geo_bore/2247862875/SL0608174279.pdf

Submitted: 9/10/2007
Submitted By: NICK WALCHUK (AUTH_RP)
Title: GEO_BORE (AB-16)
Link: https://geotracker.waterboards.ca.gov/esi/uploads/geo_bore/9914645135/SL0608174279.pdf

Submitted: 9/10/2007
Submitted By: NICK WALCHUK (AUTH_RP)
Title: GEO_BORE (AB-15)
Link: https://geotracker.waterboards.ca.gov/esi/uploads/geo_bore/6168307244/SL0608174279.pdf

Submitted: 9/10/2007
Submitted By: NICK WALCHUK (AUTH_RP)
Title: GEO_BORE (AB-14)
Link: https://geotracker.waterboards.ca.gov/esi/uploads/geo_bore/8769320428/SL0608174279.pdf

GeoTracker Search - Cleanup Status History (as of October 16, 2023)

Status: Open - Site Assessment
Date: 10/26/2007

Status: Open - Site Assessment
Date: 6/8/2006

Status: Open - Case Begin Date
Date: 2/8/2006

349	*2 of2*	*E*	*0.32 / 1,701.81*	*15.12 / -12*	***ALAN BAKER PROPERTY*** ***180 SYLVESTER RD*** ***SOUTH SAN FRANCISCO CA***	***LOP SANMATEO***

Case No: 559192

Map Key	Number of Records	Direction	Distance (mi/ft)	Elev/Diff (ft)	Site	DB

APN: 015031130
Case Type: O- Other Groundwater affected (uses other than drinking water)
Global ID: SL0608174279

LUST Status

Status: 5C- Pollution Characterization

Map Key	Number of Records	Direction	Distance (mi/ft)	Elev/Diff (ft)	Site	DB
350	1 of2	E	0.33 / 1,720.13	12.49 / -15	ALLAN BAKER COMPANY 160 SYLVESTER RD SOUTH SAN FRANCISCO CA	LOP SANMATEO

Case No: 550059
APN: 015031150
Case Type: S- Soil only affected
Global ID: T0608100012

LUST Status

Status: 9- Case Closed

Map Key	Number of Records	Direction	Distance (mi/ft)	Elev/Diff (ft)	Site	DB
350	2 of2	E	0.33 / 1,720.13	12.49 / -15	ALLAN BAKER COMPANY 160 SYLVESTER ROAD SOUTH SAN FRANCISCO CA 94080	LUST

Global ID: T0608100012
Site Facility Type:
Status: Completed - Case Closed
Status Date (DL): 10/25/2000
Cleanup Status:
Case Type (DL): LUST Cleanup Site
RWQCB Region (DL): SAN FRANCISCO BAY RWQCB (REGION 2)
Site Facility Name:
Business Name (DL): ALLAN BAKER COMPANY
Address: 160 SYLVESTER ROAD
City: SOUTH SAN FRANCISCO
State: CA
Zip: 94080
County: SAN MATEO

Census Tract: 6081602300
Census Tract (SRCH): 6081602300
Oil Field (SRCH):
Oil Field Oper (SRCH):
Latitude:
Longitude:

GeoTracker Sites Data Download - Site Details

CUF Case: NO
Lead Agency: SAN MATEO COUNTY LOP
Case Worker: JM
Local Agency: SAN MATEO COUNTY LOP
RB Case No: 41-0012
Local Case No: 550059
File Location: Local Agency Warehouse
Potential COC: Gasoline
Potential Media of Concern: Soil
Begin Date: 11/20/1989
How Discovered: Other Means
How Discovered Description:
Stop Method: Other Means
Stop Description:
Calwater Watershed Name: South Bay - San Mateo Bayside (204.40)
DWR GW Subbasin Name: Westside (2-035)
Disadvantaged Community:
CalEnvScreen Score:
Coordinate Source: Google Map Move
Discharge Cause:
Discharge Source:

EPA Region:	9
Leak Reported Dt:	1989-11-20 00:00:00
Military DoD Site:	No
No Further Action Dt:	2000-10-25 00:00:00
Qty Rlsd Gallons:	0
Facility Project Sub Type:	
Calenviroscreen 3 Score:	71-75%
Calenviroscreen 4 Score:	80-85%
Site History:	

GeoTracker Sites Data Download - Regulatory Contacts

Contact Type:	Regional Board Caseworker
Contact Name:	Regional Water Board
Organization Name:	SAN FRANCISCO BAY RWQCB (REGION 2)
Address:	1515 CLAY ST SUITE 1400
City:	OAKLAND
Email:	
Phone No:	

Contact Type:	Local Agency Caseworker - Primary Caseworker
Contact Name:	JACOB MADDEN
Organization Name:	SAN MATEO COUNTY LOP
Address:	2000 ALAMEDA DE LAS PULGAS, Suite 100
City:	SAN MATEO
Email:	jmadden@smcgov.org
Phone No:	6503995959

Contact Type:	Regional Board Caseworker
Contact Name:	UUU
Organization Name:	SAN FRANCISCO BAY RWQCB (REGION 2)
Address:	1515 CLAY ST SUITE 1400
City:	OAKLAND
Email:	
Phone No:	

GeoTracker Sites Data Download - Status History

Status:	Completed - Case Closed
Status Date:	10/25/2000

Status:	Open - Case Begin Date
Status Date:	11/20/1989

GeoTracker Search - Regulatory Profile (as of October 16, 2023)

Site Facility Name:	ALLAN BAKER COMPANY
Site Facility Type:	LUST CLEANUP SITE
Cleanup Status:	COMPLETED - CASE CLOSED
Address:	160 SYLVESTER ROAD
City:	SOUTH SAN FRANCISCO
Zip:	94080
County:	SAN MATEO
Report Link:	https://geotracker.waterboards.ca.gov/profile_report?global_id=T0608100012
Cleanup Status Detail:	COMPLETED - CASE CLOSED AS OF 10/25/2000
Project Status:	
Cleanup History Link:	https://geotracker.waterboards.ca.gov/profile_report_include?global_id=T0608100012&tabname=regulatoryhistory
Potential COC:	GASOLINE
Potential Media of Concern:	SOIL
File Location:	LOCAL AGENCY WAREHOUSE
User Defined Beneficial Use:	
Designated Beneficial Use:	MUN, AGR, IND, PROC
DWR GW Sub Basin:	Westside (2-035)
Calwater Watershed Name:	South Bay - San Mateo Bayside (204.40)
Post Closure Site Management:	

Future Land Use:
Cleanup Oversight Agencies: SAN MATEO COUNTY LOP (LEAD) - CASE #: 550059
CASE MANAGER: JACOB MADDEN
SAN FRANCISCO BAY RWQCB (REGION 2) - CASE #: 41-0012
CASE MANAGER: Regional Water Board
CASE MANAGER: UUU
CUF Claim No:
CUF Priority Assig:
CUF Amount Paid:
WDR Place Type:
WDR File No:
WDR Order No:
Project Oversight Agencies:
Facility Type:
Composting Method:
Grndwtr Monitoring Frequency:
Designated Beneficial Use Desc: Municipal and Domestic Supply, Agricultural Supply, Industrial Service Supply, Industrial Process Supply
Site History:

No site history available

GeoTracker Search - Cleanup Status History (as of October 16, 2023)

Status: Completed - Case Closed
Date : 10/25/2000

Status: Open - Case Begin Date
Date : 11/20/1989

GeoTracker Search - Regulatory Activities (as of October 16, 2023)

Action Type: Other Regulatory Actions
Action: Technical Correspondence / Assistance / Other
Action Date: 4/12/2005
Received Issue Date: 4/12/2005
Doc Link: https://geotracker.waterboards.ca.gov/view_documents?global_id=T0608100012&enforcement_id=6508776&temptable=ENFORCEMENT
Title Description Comments:

Administrative Prior to 2006

Action Type: Other Regulatory Actions
Action: Technical Correspondence / Assistance / Other
Action Date: 10/24/2000
Received Issue Date: 10/24/2000
Doc Link: https://geotracker.waterboards.ca.gov/view_documents?global_id=T0608100012&enforcement_id=6508775&temptable=ENFORCEMENT
Title Description Comments:

Correspondences Prior to 2006

Action Type: Other Regulatory Actions
Action: Technical Correspondence / Assistance / Other
Action Date: 9/27/2000
Received Issue Date: 9/27/2000
Doc Link: https://geotracker.waterboards.ca.gov/view_documents?global_id=T0608100012&enforcement_id=6508779&temptable=ENFORCEMENT
Title Description Comments:

Permits Prior to 2006

Action Type: Other Regulatory Actions
Action: Technical Correspondence / Assistance / Other

Action Date: 3/9/1993
Received Issue Date: 3/9/1993
Doc Link: https://geotracker.waterboards.ca.gov/view_documents?global_id=T0608100012&enforcement_id=6508778&temptable=ENFORCEMENT
Title Description Comments:

Notes Prior to 2006

Action Type: Notices
Action: Notice of Responsibility - #1
Action Date: 4/9/1992
Received Issue Date: 4/9/1992
Doc Link:
Title Description Comments:

Action Type: Leak Action
Action: Leak Reported
Action Date: 11/20/1989
Received Issue Date:
Doc Link:
Title Description Comments:

Action Type: Leak Action
Action: Leak Discovery
Action Date: 11/20/1989
Received Issue Date:
Doc Link:
Title Description Comments:

Action Type: Response Requested - Other
Action: Other Report / Document
Action Date: 11/10/1989
Received Issue Date: 11/10/1989
Doc Link: https://geotracker.waterboards.ca.gov/view_documents_all?global_id=T0608100012&doc_id=6081380
Title Description Comments:

Historical Reports Prior to 2006

GeoTracker Search - Documents (as of October 16, 2023)

Document Type: Site Documents **Document Date:** 4/12/2005
Type: TECHNICAL CORRESPONDENCE / ASSISTANCE / OTHER **Submitted:**
Submitted By: ROBERT MALLICK (REGULATOR)
Title: ADMINISTRATIVE PRIOR TO 2006
Title Link: https://geotracker.waterboards.ca.gov/view_documents?global_id=T0608100012&enforcement_id=6508776

Document Type: Site Documents **Document Date:** 10/24/2000
Type: TECHNICAL CORRESPONDENCE / ASSISTANCE / OTHER **Submitted:**
Submitted By: ROBERT MALLICK (REGULATOR)
Title: CORRESPONDENCES PRIOR TO 2006
Title Link: https://geotracker.waterboards.ca.gov/view_documents?global_id=T0608100012&enforcement_id=6508775

Document Type: Site Documents **Document Date:** 9/27/2000
Type: TECHNICAL CORRESPONDENCE / ASSISTANCE / OTHER **Submitted:**
Submitted By: ROBERT MALLICK (REGULATOR)
Title: PERMITS PRIOR TO 2006
Title Link: https://geotracker.waterboards.ca.gov/view_documents?global_id=T0608100012&enforcement_id=6508779

Document Type: Site Documents **Document Date:** 3/9/1993
Type: TECHNICAL CORRESPONDENCE / ASSISTANCE / OTHER **Submitted:**

Map Key	Number of Records	Direction	Distance (mi/ft)	Elev/Diff (ft)	Site	DB

Submitted By: ROBERT MALLICK (REGULATOR)
Title: NOTES PRIOR TO 2006
Title Link: https://geotracker.waterboards.ca.gov/view_documents?global_id=T0608100012&enforcement_id=6508778

Document Type: Site Documents
Document Date: 11/10/1989
Type: OTHER REPORT / DOCUMENT
Submitted:
Submitted By: ROBERT MALLICK (REGULATOR)
Title: HISTORICAL REPORTS PRIOR TO 2006
Title Link: https://geotracker.waterboards.ca.gov/view_documents?global_id=T0608100012&document_id=6081380

Map Key	Number of Records	Direction	Distance (mi/ft)	Elev/Diff (ft)	Site	DB
351	1 of2	SSW	0.33 / 1,741.00	14.77 / -13	VICTORY AUTO BODY REPAIR & PAINT LLC 215 S MAPLE AVE SOUTH SAN FRANCISCO CA 94080	DELISTED HAZ

Siteid: 169103
Latitude: 37.646449
Longitude: -122.415450
Original Source: CHAZ
Record Date: 20-OCT-2017

Map Key	Number of Records	Direction	Distance (mi/ft)	Elev/Diff (ft)	Site	DB
351	2 of2	SSW	0.33 / 1,741.00	14.77 / -13	JOSIAS AUTO MOBILE SERVICE 215 S MAPLE AVE B SOUTH SAN FRANCISCO CA 94080	DELISTED HAZ

Siteid: 126789
Latitude: 37.646510
Longitude: -122.415560
Original Source: CHAZ
Record Date: 20-OCT-2017

Map Key	Number of Records	Direction	Distance (mi/ft)	Elev/Diff (ft)	Site	DB
352	1 of1	SW	0.33 / 1,755.88	16.70 / -11	JON K TAKATA DBA RESTORATION MANAGEMENT COMPANY - S SAN FRANCISCO - HQ EPA ID CAL000439229 173 SOUTH SPRUCE AVENUE SOUTH SAN FRANCISCO CA 94080	INSP COMP ENF

EPA ID: 3005015
County: SAN MATEO
Geotracker Address:
Geotracker Lat:
Geotracker City:
Geotracker Long:
Report URL: https://www.envirostor.dtsc.ca.gov/public/eerp_profile_report?global_id=3005015

Inspection Information

Inspection Type: Focused Compliance Inspection - Transporter
Violations: No Violations
Inspection Date: 4/20/2023
Return to Compliance:
Report Sent Date: 4/20/2023

Site Details (Download)

Envirostor ID: 3005015
Status: No Action
Site Type: INSPECTION

Map Key	Number of Records	Direction	Distance (mi/ft)	Elev/Diff (ft)	Site	DB
353	1 of2	ESE	0.33 / 1,760.17	15.58 / -12	BUDGET RENT-A-CAR 177 S AIRPORT BLVD SAN MATEO CA	LOP SANMATEO

Case No: 550006
APN: 015123730
Case Type: O- Other Groundwater affected (uses other than drinking water)
Global ID: T0608100087

LUST Status

Status: 9- Case Closed

Map Key	Number of Records	Direction	Distance (mi/ft)	Elev/Diff (ft)	Site	DB
353	2 of2	ESE	0.33 / 1,760.17	15.58 / -12	BUDGET RENT-A-CAR 177 SOUTH AIRPORT BOULEVARD SOUTH SAN FRANCISCO CA 94080	LUST

Global ID: T0608100087
Site Facility Type:
Status: Completed - Case Closed
Status Date (DL): 9/13/2002
Cleanup Status:
Case Type (DL): LUST Cleanup Site
RWQCB Region (DL): SAN FRANCISCO BAY RWQCB (REGION 2)
Site Facility Name:
Business Name (DL): BUDGET RENT-A-CAR
Address: 177 SOUTH AIRPORT BOULEVARD
City: SOUTH SAN FRANCISCO
State: CA
Zip: 94080
County: SAN MATEO

Census Tract: 6081602300
Census Tract (SRCH): 6081602300
Oil Field (SRCH):
Oil Field Oper (SRCH):
Latitude:
Longitude:

GeoTracker Sites Data Download - Site Details

CUF Case: NO
Lead Agency: SAN MATEO COUNTY LOP
Case Worker: JM
Local Agency: SAN MATEO COUNTY LOP
RB Case No: 41-0092
Local Case No: 550006
File Location: Local Agency
Potential COC: Gasoline
Potential Media of Concern: Other Groundwater (uses other than drinking water)
Begin Date: 1/22/1987
How Discovered: Other Means
How Discovered Description:
Stop Method: Other Means
Stop Description:
Calwater Watershed Name: South Bay - San Mateo Bayside (204.40)
DWR GW Subbasin Name: Westside (2-035)
Disadvantaged Community:
CalEnvScreen Score:
Coordinate Source: Google Map Move
Discharge Cause:
Discharge Source:
EPA Region: 9
Leak Reported Dt: 1987-01-22 00:00:00
Military DoD Site: No
No Further Action Dt: 2002-09-13 00:00:00
Qty Rlsd Gallons: 0
Facility Project Sub Type:
Calenviroscreen 3 Score: 71-75%
Calenviroscreen 4 Score: 80-85%
Site History:

GeoTracker Sites Data Download - Regulatory Contacts

Contact Type: Regional Board Caseworker
Contact Name: UUU
Organization Name: SAN FRANCISCO BAY RWQCB (REGION 2)
Address: 1515 CLAY ST SUITE 1400
City: OAKLAND
Email:
Phone No:

Contact Type: Local Agency Caseworker - Primary Caseworker
Contact Name: JACOB MADDEN
Organization Name: SAN MATEO COUNTY LOP
Address: 2000 ALAMEDA DE LAS PULGAS, Suite 100
City: SAN MATEO
Email: jmadden@smcgov.org
Phone No: 6503995959

Contact Type: Regional Board Caseworker
Contact Name: Regional Water Board
Organization Name: SAN FRANCISCO BAY RWQCB (REGION 2)
Address: 1515 CLAY ST SUITE 1400
City: OAKLAND
Email:
Phone No:

GeoTracker Sites Data Download - Status History

Status: Completed - Case Closed
Status Date: 9/13/2002

Status: Open - Case Begin Date
Status Date: 1/22/1987

GeoTracker Search - Regulatory Profile (as of October 16, 2023)

Site Facility Name: BUDGET RENT-A-CAR
Site Facility Type: LUST CLEANUP SITE
Cleanup Status: COMPLETED - CASE CLOSED
Address: 177 SOUTH AIRPORT BOULEVARD
City: SOUTH SAN FRANCISCO
Zip: 94080
County: SAN MATEO
Report Link: https://geotracker.waterboards.ca.gov/profile_report?global_id=T0608100087
Cleanup Status Detail: COMPLETED - CASE CLOSED AS OF 9/13/2002
Project Status:
Cleanup History Link: https://geotracker.waterboards.ca.gov/profile_report_include?global_id=T0608100087&tabname=regulatoryhistory
Potential COC: GASOLINE
Potential Media of Concern: OTHER GROUNDWATER (USES OTHER THAN DRINKING WATER)
File Location: LOCAL AGENCY
User Defined Beneficial Use:
Designated Beneficial Use: MUN, AGR, IND, PROC
DWR GW Sub Basin: Westside (2-035)
Calwater Watershed Name: South Bay - San Mateo Bayside (204.40)
Post Closure Site Management:
Future Land Use:
Cleanup Oversight Agencies: SAN MATEO COUNTY LOP (LEAD) - CASE #: 550006
CASE MANAGER: JACOB MADDEN
SAN FRANCISCO BAY RWQCB (REGION 2) - CASE #: 41-0092
CASE MANAGER: Regional Water Board
CASE MANAGER: UUU
CUF Claim No:
CUF Priority Assig:
CUF Amount Paid:

WDR Place Type:
WDR File No:
WDR Order No:
Project Oversight Agencies:
Facility Type:
Composting Method:
Grndwtr Monitoring Frequency:
Designated Beneficial Use Desc: Municipal and Domestic Supply, Agricultural Supply, Industrial Service Supply, Industrial Process Supply
Site History:

No site history available

GeoTracker Search - Cleanup Status History (as of October 16, 2023)

Status: Completed - Case Closed
Date : 9/13/2002

Status: Open - Case Begin Date
Date : 1/22/1987

GeoTracker Search - Cleanup Action Report (as of October 16, 2023)

Action Type: EXCAVATION
Begin Date: 7/28/1993
End Date: 10/19/1993
Phase:
Contaminant Mass Removed:
Description:

GeoTracker Search - Regulatory Activities (as of October 16, 2023)

Action Type: Other Regulatory Actions
Action: Technical Correspondence / Assistance / Other
Action Date: 11/1/2006
Received Issue Date: 11/1/2006
Doc Link: https://geotracker.waterboards.ca.gov/view_documents?global_id=T0608100087&enforcement_id=6514588&temptable=ENFORCEMENT
Title Description Comments:

Administrative Prior to 2006

Action Type: Response Requested - Other
Action: Other Report / Document
Action Date: 11/1/2006
Received Issue Date: 11/1/2006
Doc Link: https://geotracker.waterboards.ca.gov/view_documents_all?global_id=T0608100087&doc_id=6083824
Title Description Comments:

Historical Reports Prior to 2006

Action Type: Other Regulatory Actions
Action: Technical Correspondence / Assistance / Other
Action Date: 11/1/2006
Received Issue Date: 11/1/2006
Doc Link: https://geotracker.waterboards.ca.gov/view_documents?global_id=T0608100087&enforcement_id=6514590&temptable=ENFORCEMENT
Title Description Comments:

Correspondences, Notes, and Permits Prior to 2006

Action Type: Other Regulatory Actions

Action: Technical Correspondence / Assistance / Other
Action Date: 11/1/2006
Received Issue Date: 11/1/2006
Doc Link: https://geotracker.waterboards.ca.gov/view_documents?global_id=T0608100087&enforcement_id=6514589&temptable=ENFORCEMENT
Title Description Comments:

Funding Prior to 2006

Action Type: Cleanup Action
Action: Excavation
Action Date: 7/28/1993
Received Issue Date:
Doc Link:
Title Description Comments:

Action Type: Notices
Action: Notice of Responsibility - #1
Action Date: 9/22/1992
Received Issue Date: 9/22/1992
Doc Link:
Title Description Comments:

Action Type: Leak Action
Action: Leak Discovery
Action Date: 1/29/1987
Received Issue Date:
Doc Link:
Title Description Comments:

Action Type: Leak Action
Action: Leak Reported
Action Date: 1/22/1987
Received Issue Date:
Doc Link:
Title Description Comments:

GeoTracker Search - Documents (as of October 16, 2023)

Document Type: Site Documents ***Document Date:*** 11/1/2006
Type: OTHER REPORT / DOCUMENT ***Submitted:***
Submitted By: ROBERT MALLICK (REGULATOR)
Title: HISTORICAL REPORTS PRIOR TO 2006
Title Link: https://geotracker.waterboards.ca.gov/view_documents?global_id=T0608100087&document_id=6083824

Document Type: Site Documents ***Document Date:*** 11/1/2006
Type: TECHNICAL CORRESPONDENCE / ASSISTANCE / OTHER ***Submitted:***
Submitted By: ROBERT MALLICK (REGULATOR)
Title: CORRESPONDENCES, NOTES, AND PERMITS PRIOR TO 2006
Title Link: https://geotracker.waterboards.ca.gov/view_documents?global_id=T0608100087&enforcement_id=6514590

Document Type: Site Documents ***Document Date:*** 11/1/2006
Type: TECHNICAL CORRESPONDENCE / ASSISTANCE / OTHER ***Submitted:***
Submitted By: ROBERT MALLICK (REGULATOR)
Title: FUNDING PRIOR TO 2006
Title Link: https://geotracker.waterboards.ca.gov/view_documents?global_id=T0608100087&enforcement_id=6514589

Document Type: Site Documents ***Document Date:*** 11/1/2006
Type: TECHNICAL CORRESPONDENCE / ASSISTANCE / OTHER ***Submitted:***
Submitted By: ROBERT MALLICK (REGULATOR)
Title: ADMINISTRATIVE PRIOR TO 2006

Map Key	Number of Records	Direction	Distance (mi/ft)	Elev/Diff (ft)	Site	DB

Title Link: https://geotracker.waterboards.ca.gov/view_documents?global_id=T0608100087&enforcement_id=6514588

354	1 of3	SW	0.34 / 1,773.59	14.84 / -12	EARLY AMERICAN PAINT 476 VICTORY AVE SOUTH SAN FRANCISCO CA	LOP SANMATEO

Case No: 550060
APN: 014191020
Case Type: O- Other Groundwater affected (uses other than drinking water)
Global ID: T0608100193

LUST Status

Status: 9- Case Closed

354	2 of3	SW	0.34 / 1,773.59	14.84 / -12	EARLY AMERICAN PAINT 476 VICTORY SOUTH SAN FRANCISCO CA 94080	LUST

Global ID: T0608100193
Site Facility Type:
Status: Completed - Case Closed
Status Date (DL): 5/11/2000
Cleanup Status:
Case Type (DL): LUST Cleanup Site
RWQCB Region (DL): SAN FRANCISCO BAY RWQCB (REGION 2)
Site Facility Name:
Business Name (DL): EARLY AMERICAN PAINT
Address: 476 VICTORY
City: SOUTH SAN FRANCISCO
State: CA
Zip: 94080
County: SAN MATEO

Census Tract: 6081602300
Census Tract (SRCH): 6081602300
Oil Field (SRCH):
Oil Field Oper (SRCH):
Latitude:
Longitude:

GeoTracker Sites Data Download - Site Details

CUF Case: NO
Lead Agency: SAN MATEO COUNTY LOP
Case Worker: JM
Local Agency: SAN MATEO COUNTY LOP
RB Case No: 41-0203
Local Case No: 550060
File Location: Local Agency Warehouse
Potential COC: Gasoline
Potential Media of Concern: Other Groundwater (uses other than drinking water)
Begin Date: 4/22/1986
How Discovered: Other Means
How Discovered Description:
Stop Method: Other Means
Stop Description:
Calwater Watershed Name: South Bay - San Mateo Bayside (204.40)
DWR GW Subbasin Name: Westside (2-035)
Disadvantaged Community:
CalEnvScreen Score:
Coordinate Source: * Historical Geocode - Exact Address Match
Discharge Cause:
Discharge Source:
EPA Region: 9
Leak Reported Dt: 1986-04-22 00:00:00
Military DoD Site: No
No Further Action Dt: 2000-05-11 00:00:00
Qty Rlsd Gallons: 0
Facility Project Sub Type:
Calenviroscreen 3 Score: 71-75%

Calenviroscreen 4 Score: 80-85%
Site History:

GeoTracker Sites Data Download - Regulatory Contacts

Contact Type: Regional Board Caseworker
Contact Name: UUU
Organization Name: SAN FRANCISCO BAY RWQCB (REGION 2)
Address: 1515 CLAY ST SUITE 1400
City: OAKLAND
Email:
Phone No:

Contact Type: Local Agency Caseworker - Primary Caseworker
Contact Name: JACOB MADDEN
Organization Name: SAN MATEO COUNTY LOP
Address: 2000 ALAMEDA DE LAS PULGAS, Suite 100
City: SAN MATEO
Email: jmadden@smcgov.org
Phone No: 6503995959

Contact Type: Regional Board Caseworker
Contact Name: Regional Water Board
Organization Name: SAN FRANCISCO BAY RWQCB (REGION 2)
Address: 1515 CLAY ST SUITE 1400
City: OAKLAND
Email:
Phone No:

GeoTracker Sites Data Download - Status History

Status: Completed - Case Closed
Status Date: 5/11/2000

Status: Open - Case Begin Date
Status Date: 4/22/1986

GeoTracker Search - Regulatory Profile (as of October 16, 2023)

Site Facility Name: EARLY AMERICAN PAINT
Site Facility Type: LUST CLEANUP SITE
Cleanup Status: COMPLETED - CASE CLOSED
Address: 476 VICTORY
City: SOUTH SAN FRANCISCO
Zip: 94080
County: SAN MATEO
Report Link: https://geotracker.waterboards.ca.gov/profile_report?global_id=T0608100193
Cleanup Status Detail: COMPLETED - CASE CLOSED AS OF 5/11/2000
Project Status:
Cleanup History Link: https://geotracker.waterboards.ca.gov/profile_report_include?global_id=T0608100193&tabname=regulatoryhistory
Potential COC: GASOLINE
Potential Media of Concern: OTHER GROUNDWATER (USES OTHER THAN DRINKING WATER)
File Location: LOCAL AGENCY WAREHOUSE
User Defined Beneficial Use:
Designated Beneficial Use: MUN, AGR, IND, PROC
DWR GW Sub Basin: Westside (2-035)
Calwater Watershed Name: South Bay - San Mateo Bayside (204.40)
Post Closure Site Management:
Future Land Use:
Cleanup Oversight Agencies: SAN MATEO COUNTY LOP (LEAD) - CASE #: 550060
CASE MANAGER: JACOB MADDEN
SAN FRANCISCO BAY RWQCB (REGION 2) - CASE #: 41-0203
CASE MANAGER: Regional Water Board
CASE MANAGER: UUU
CUF Claim No:

CUF Priority Assig:
CUF Amount Paid:
WDR Place Type:
WDR File No:
WDR Order No:
Project Oversight Agencies:
Facility Type:
Composting Method:
Grndwtr Monitoring Frequency:
Designated Beneficial Use Desc: Municipal and Domestic Supply, Agricultural Supply, Industrial Service Supply, Industrial Process Supply
Site History:

No site history available

GeoTracker Search - Cleanup Status History (as of October 16, 2023)

Status: Completed - Case Closed
Date : 5/11/2000

Status: Open - Case Begin Date
Date : 4/22/1986

GeoTracker Search - Regulatory Activities (as of October 16, 2023)

Action Type: Other Regulatory Actions
Action: Technical Correspondence / Assistance / Other
Action Date: 11/1/2006
Received Issue Date: 11/1/2006
Doc Link: https://geotracker.waterboards.ca.gov/view_documents?global_id=T0608100193&enforcement_id=6517096&temptable=ENFORCEMENT
Title Description Comments:

Administrative, Correspondences, Notes, and Permits Prior to 2006

Action Type: Response Requested - Other
Action: Other Report / Document
Action Date: 2/14/2000
Received Issue Date: 2/14/2000
Doc Link: https://geotracker.waterboards.ca.gov/view_documents_all?global_id=T0608100193&doc_id=6084974
Title Description Comments:

Historical Reports Prior to 2006

Action Type: Notices
Action: Notice of Responsibility - #1
Action Date: 6/25/1991
Received Issue Date: 6/25/1991
Doc Link:
Title Description Comments:

Action Type: Leak Action
Action: Leak Discovery
Action Date: 5/2/1986
Received Issue Date:
Doc Link:
Title Description Comments:

Action Type: Leak Action
Action: Leak Reported
Action Date: 4/22/1986
Received Issue Date:
Doc Link:

Title Description Comments:

GeoTracker Search - Documents (as of October 16, 2023)

Document Type: Site Documents ***Document Date:*** 11/1/2006
Type: TECHNICAL CORRESPONDENCE / ASSISTANCE / OTHER ***Submitted:***
Submitted By: ROBERT MALLICK (REGULATOR)
Title: ADMINISTRATIVE, CORRESPONDENCES, NOTES, AND PERMITS PRIOR TO 2006
Title Link: https://geotracker.waterboards.ca.gov/view_documents?global_id=T0608100193&enforcement_id=6517096

Document Type: Site Documents ***Document Date:*** 2/14/2000
Type: OTHER REPORT / DOCUMENT ***Submitted:***
Submitted By: ROBERT MALLICK (REGULATOR)
Title: HISTORICAL REPORTS PRIOR TO 2006
Title Link: https://geotracker.waterboards.ca.gov/view_documents?global_id=T0608100193&document_id=6084974

354	3 of3	SW	0.34 / 1,773.59	14.84 / -12	ROYALTY AUTO COLLISION CENTER INC 476-A VICTORY AVE SOUTH SAN FRANCISCO CA 94080-0000	RCRA TSD

EPA Handler ID: CAL000172094
Gen Status Universe: No Report
Contact Name: CESAR DONINQUEZ-MGR
Contact Address: 476 VICTORY AVE STE A , , SOUTH SAN FRANCISCO , CA, 94080 ,
Contact Phone No and Ext: 650-875-7773
Contact Email: CESAR@RACCI.NET
Contact Country:
Land Type:
County Name: SAN MATEO
EPA Region: 09
Receive Date: 19980424
Location Latitude: 37.647935
Location Longitude: -122.418235

Violation/Evaluation Summary

Note: NO RECORDS: As of Oct 2023, there are no Compliance Monitoring and Enforcement (violation) records associated with this facility (EPA ID).

Handler Summary

Importer Activity: No
Mixed Waste Generator: No
Transporter Activity: No
Transfer Facility: No
Onsite Burner Exemption: No
Smelting, Melting and Refining: No
Underground Injection Control: No
Commercial TSD: No
Used Oil Transporter: No
Used Oil Transfer Facility: No
Used Oil Processor: No
Used Oil Refiner: No
Used Oil Burner: No
Used Oil Market Burner: No
Used Oil Spec Marketer: No

Hazardous Waste Handler Details

Sequence No: 1

Map Key	Number of Records	Direction	Distance (mi/ft)	Elev/Diff (ft)	Site	DB

Receive Date: 19980424
Handler Name: ROYALTY AUTO COLLISION CENTER INC
Federal Waste Generator Code: N
Generator Code Description: Not a Generator, Verified
Source Type: Implementer
TSD Activity: Y

Owner/Operator Details

Owner/Operator Ind:	Current Owner	**Street No:**	
Type:	Other	**Street 1:**	476 VICTORY AVE STE A
Name:	ROYALTY AUTO COLLISION CENTER INC	**Street 2:**	
Date Became Current:		**City:**	SOUTH SAN FRANCISCO
Date Ended Current:		**State:**	CA
Phone:	650-245-7546	**Country:**	
Source Type:	Implementer	**Zip Code:**	94080-0000

Owner/Operator Ind:	Current Operator	**Street No:**	
Type:	Other	**Street 1:**	476 VICTORY AVE STE A
Name:	CESAR DONINQUEZ-MGR	**Street 2:**	
Date Became Current:		**City:**	SOUTH SAN FRANCISCO
Date Ended Current:		**State:**	CA
Phone:	650-875-7773	**Country:**	
Source Type:	Implementer	**Zip Code:**	94080

355	1 of2	SSE	0.34 / 1,779.26	9.32 / -18	FOUR STAR AUTOMOTIVE II 1405 SAN MATEO AVE SOUTH SAN FRANCISCO CA	LOP SANMATEO

Case No: 550131
APN: 015112590
Case Type: S- Soil only affected
Global ID: T0608100794

LUST Status

Status: 9- Case Closed

355	2 of2	SSE	0.34 / 1,779.26	9.32 / -18	FOUR STAR AUTOMOTIVE II 1405 SAN MATEO SOUTH SAN FRANCISCO CA 94080	LUST

Global ID:	T0608100794	**Census Tract:**	6081602300
Site Facility Type:		**Census Tract (SRCH):**	6081602300
Status:	Completed - Case Closed	**Oil Field (SRCH):**	
Status Date (DL):	6/12/1995	**Oil Field Oper (SRCH):**	
Cleanup Status:		**Latitude:**	
Case Type (DL):	LUST Cleanup Site	**Longitude:**	
RWQCB Region (DL):	SAN FRANCISCO BAY RWQCB (REGION 2)		
Site Facility Name:			
Business Name (DL):	FOUR STAR AUTOMOTIVE II		
Address:	1405 SAN MATEO		
City:	SOUTH SAN FRANCISCO		
State:	CA		
Zip:	94080		
County:	SAN MATEO		

GeoTracker Sites Data Download - Site Details

CUF Case: NO
Lead Agency: SAN MATEO COUNTY LOP
Case Worker: JM
Local Agency: SAN MATEO COUNTY LOP

RB Case No:	41-0848
Local Case No:	550131
File Location:	Local Agency Warehouse
Potential COC:	Gasoline
Potential Media of Concern:	Soil
Begin Date:	5/24/1994
How Discovered:	Other Means
How Discovered Description:	
Stop Method:	Other Means
Stop Description:	
Calwater Watershed Name:	South Bay - San Mateo Bayside (204.40)
DWR GW Subbasin Name:	Westside (2-035)
Disadvantaged Community:	
CalEnvScreen Score:	
Coordinate Source:	Google Geocode
Discharge Cause:	
Discharge Source:	
EPA Region:	9
Leak Reported Dt:	1994-05-24 00:00:00
Military DoD Site:	No
No Further Action Dt:	1995-06-12 00:00:00
Qty Rlsd Gallons:	0
Facility Project Sub Type:	
Calenviroscreen 3 Score:	71-75%
Calenviroscreen 4 Score:	80-85%
Site History:	

GeoTracker Sites Data Download - Regulatory Contacts

Contact Type:	Local Agency Caseworker - Primary Caseworker
Contact Name:	JACOB MADDEN
Organization Name:	SAN MATEO COUNTY LOP
Address:	2000 ALAMEDA DE LAS PULGAS, Suite 100
City:	SAN MATEO
Email:	jmadden@smcgov.org
Phone No:	6503995959

Contact Type:	Regional Board Caseworker
Contact Name:	Regional Water Board
Organization Name:	SAN FRANCISCO BAY RWQCB (REGION 2)
Address:	1515 CLAY ST SUITE 1400
City:	OAKLAND
Email:	
Phone No:	

Contact Type:	Regional Board Caseworker
Contact Name:	UUU
Organization Name:	SAN FRANCISCO BAY RWQCB (REGION 2)
Address:	1515 CLAY ST SUITE 1400
City:	OAKLAND
Email:	
Phone No:	

GeoTracker Sites Data Download - Status History

Status:	Completed - Case Closed
Status Date:	6/12/1995

Status:	Open - Case Begin Date
Status Date:	5/24/1994

GeoTracker Search - Regulatory Profile (as of October 16, 2023)

Site Facility Name:	FOUR STAR AUTOMOTIVE II
Site Facility Type:	LUST CLEANUP SITE

Cleanup Status:	COMPLETED - CASE CLOSED
Address:	1405 SAN MATEO
City:	SOUTH SAN FRANCISCO
Zip:	94080
County:	SAN MATEO
Report Link:	https://geotracker.waterboards.ca.gov/profile_report?global_id=T0608100794
Cleanup Status Detail:	COMPLETED - CASE CLOSED AS OF 6/12/1995
Project Status:	
Cleanup History Link:	https://geotracker.waterboards.ca.gov/profile_report_include?global_id=T0608100794&tabname=regulatoryhistory
Potential COC:	GASOLINE
Potential Media of Concern:	SOIL
File Location:	LOCAL AGENCY WAREHOUSE
User Defined Beneficial Use:	
Designated Beneficial Use:	MUN, AGR, IND, PROC
DWR GW Sub Basin:	Westside (2-035)
Calwater Watershed Name:	South Bay - San Mateo Bayside (204.40)
Post Closure Site Management:	
Future Land Use:	
Cleanup Oversight Agencies:	SAN MATEO COUNTY LOP (LEAD) - CASE #: 550131 CASE MANAGER: JACOB MADDEN SAN FRANCISCO BAY RWQCB (REGION 2) - CASE #: 41-0848 CASE MANAGER: Regional Water Board CASE MANAGER: UUU
CUF Claim No:	
CUF Priority Assig:	
CUF Amount Paid:	
WDR Place Type:	
WDR File No:	
WDR Order No:	
Project Oversight Agencies:	
Facility Type:	
Composting Method:	
Grndwtr Monitoring Frequency:	
Designated Beneficial Use Desc:	Municipal and Domestic Supply, Agricultural Supply, Industrial Service Supply, Industrial Process Supply
Site History:	

No site history available

GeoTracker Search - Cleanup Status History (as of October 16, 2023)

Status:	Completed - Case Closed
Date :	6/12/1995
Status:	Open - Case Begin Date
Date :	5/24/1994

GeoTracker Search - Regulatory Activities (as of October 16, 2023)

Action Type:	Other Regulatory Actions
Action:	Technical Correspondence / Assistance / Other
Action Date:	11/1/2006
Received Issue Date:	11/1/2006
Doc Link:	https://geotracker.waterboards.ca.gov/view_documents?global_id=T0608100794&enforcement_id=6518254&temptable=ENFORCEMENT
Title Description Comments:	

Administrative, Correspondences, Notes, and Permits Prior to 2006

Action Type:	Response Requested - Other
Action:	Other Report / Document
Action Date:	3/8/1995
Received Issue Date:	3/8/1995
Doc Link:	https://geotracker.waterboards.ca.gov/view_documents_all?global_id=T0608100794&doc_id=6085569
Title Description Comments:	

Historical Reports Prior to 2006

Action Type: Notices
Action: Notice of Responsibility - #1
Action Date: 8/26/1994
Received Issue Date: 8/26/1994
Doc Link:
Title Description Comments:

Action Type: Leak Action
Action: Leak Reported
Action Date: 5/24/1994
Received Issue Date:
Doc Link:
Title Description Comments:

GeoTracker Search - Documents (as of October 16, 2023)

Document Type: Site Documents
Document Date: 11/1/2006
Type: TECHNICAL CORRESPONDENCE / ASSISTANCE / OTHER
Submitted:
Submitted By: ROBERT MALLICK (REGULATOR)
Title: ADMINISTRATIVE, CORRESPONDENCES, NOTES, AND PERMITS PRIOR TO 2006
Title Link: https://geotracker.waterboards.ca.gov/view_documents?global_id=T0608100794&enforcement_id=6518254

Document Type: Site Documents
Document Date: 3/8/1995
Type: OTHER REPORT / DOCUMENT
Submitted:
Submitted By: ROBERT MALLICK (REGULATOR)
Title: HISTORICAL REPORTS PRIOR TO 2006
Title Link: https://geotracker.waterboards.ca.gov/view_documents?global_id=T0608100794&document_id=6085569

356	1 of3	SE	0.34 / 1,809.34	9.93 / -17	SHELL OIL 140 PRODUCE AVE SOUTH SAN FRANCISCO CA	LOP SANMATEO

Case No: 550017
APN: 015113320
Case Type: O- Other Groundwater affected (uses other than drinking water)
Global ID: T0608100465

LUST Status

Status: 9- Case Closed

356	2 of3	SE	0.34 / 1,809.34	9.93 / -17	SHELL OIL 140 PRODUCE SOUTH SAN FRANCISCO CA 94080	LUST

Global ID: T0608100465
Site Facility Type:
Status: Completed - Case Closed
Status Date (DL): 6/24/2005
Cleanup Status:
Case Type (DL): LUST Cleanup Site
RWQCB Region (DL): SAN FRANCISCO BAY RWQCB (REGION 2)
Site Facility Name:
Business Name (DL): SHELL OIL
Address: 140 PRODUCE
City: SOUTH SAN FRANCISCO
State: CA

Census Tract: 6081602300
Census Tract (SRCH): 6081602300
Oil Field (SRCH):
Oil Field Oper (SRCH):
Latitude:
Longitude:

Zip:	94080
County:	SAN MATEO

GeoTracker Sites Data Download - Site Details

CUF Case:	YES
Lead Agency:	SAN MATEO COUNTY LOP
Case Worker:	JM
Local Agency:	SAN MATEO COUNTY LOP
RB Case No:	41-0489
Local Case No:	550017
File Location:	Local Agency Warehouse
Potential COC:	Diesel
Potential Media of Concern:	Other Groundwater (uses other than drinking water)
Begin Date:	1/6/1987
How Discovered:	Other Means
How Discovered Description:	
Stop Method:	Other Means
Stop Description:	
Calwater Watershed Name:	South Bay - San Mateo Bayside (204.40)
DWR GW Subbasin Name:	Westside (2-035)
Disadvantaged Community:	
CalEnvScreen Score:	
Coordinate Source:	* Historical Geocode - Exact Address Match
Discharge Cause:	
Discharge Source:	
EPA Region:	9
Leak Reported Dt:	1987-01-06 00:00:00
Military DoD Site:	No
No Further Action Dt:	2005-06-24 00:00:00
Qty Rlsd Gallons:	0
Facility Project Sub Type:	
Calenviroscreen 3 Score:	71-75%
Calenviroscreen 4 Score:	80-85%
Site History:	

GeoTracker Sites Data Download - Regulatory Contacts

Contact Type:	Local Agency Caseworker - Primary Caseworker
Contact Name:	JACOB MADDEN
Organization Name:	SAN MATEO COUNTY LOP
Address:	2000 ALAMEDA DE LAS PULGAS, Suite 100
City:	SAN MATEO
Email:	jmadden@smcgov.org
Phone No:	6503995959

Contact Type:	Regional Board Caseworker
Contact Name:	Regional Water Board
Organization Name:	SAN FRANCISCO BAY RWQCB (REGION 2)
Address:	1515 CLAY ST SUITE 1400
City:	OAKLAND
Email:	
Phone No:	

Contact Type:	Regional Board Caseworker
Contact Name:	UUU
Organization Name:	SAN FRANCISCO BAY RWQCB (REGION 2)
Address:	1515 CLAY ST SUITE 1400
City:	OAKLAND
Email:	
Phone No:	

GeoTracker Sites Data Download - Status History

Status:	Completed - Case Closed

Status Date: 6/24/2005

Status: Open - Case Begin Date
Status Date: 1/6/1987

Status: Open - Site Assessment
Status Date: 1/6/1987

GeoTracker Search - Regulatory Profile (as of October 16, 2023)

Site Facility Name: SHELL OIL
Site Facility Type: LUST CLEANUP SITE
Cleanup Status: COMPLETED - CASE CLOSED
Address: 140 PRODUCE
City: SOUTH SAN FRANCISCO
Zip: 94080
County: SAN MATEO
Report Link: https://geotracker.waterboards.ca.gov/profile_report?global_id=T0608100465
Cleanup Status Detail: COMPLETED - CASE CLOSED AS OF 6/24/2005
Project Status:
Cleanup History Link: https://geotracker.waterboards.ca.gov/profile_report_include?global_id=T0608100465&tabname=regulatoryhistory
Potential COC: DIESEL
Potential Media of Concern: OTHER GROUNDWATER (USES OTHER THAN DRINKING WATER)
File Location: LOCAL AGENCY WAREHOUSE
User Defined Beneficial Use:
Designated Beneficial Use: MUN, AGR, IND, PROC
DWR GW Sub Basin: Westside (2-035)
Calwater Watershed Name: South Bay - San Mateo Bayside (204.40)
Post Closure Site Management:
Future Land Use:
Cleanup Oversight Agencies: SAN MATEO COUNTY LOP (LEAD) - CASE #: 550017
CASE MANAGER: JACOB MADDEN
SAN FRANCISCO BAY RWQCB (REGION 2) - CASE #: 41-0489
CASE MANAGER: Regional Water Board
CASE MANAGER: UUU
CUF Claim No: 5082
CUF Priority Assig: D
CUF Amount Paid: $163,677
WDR Place Type:
WDR File No:
WDR Order No:
Project Oversight Agencies:
Facility Type:
Composting Method:
Grndwtr Monitoring Frequency:
Designated Beneficial Use Desc: Municipal and Domestic Supply, Agricultural Supply, Industrial Service Supply, Industrial Process Supply
Site History:

No site history available

GeoTracker Search - Cleanup Status History (as of October 16, 2023)

Status: Completed - Case Closed
Date : 6/24/2005

Status: Open - Site Assessment
Date : 1/6/1987

Status: Open - Case Begin Date
Date : 1/6/1987

GeoTracker Search - Cleanup Action Report (as of October 16, 2023)

Action Type: EXCAVATION

Begin Date: 1/1/1965
End Date: 1/1/1965
Phase:
Contaminant Mass Removed:
Description:

GeoTracker Search - Regulatory Activities (as of October 16, 2023)

Action Type: Response Requested - Reports
Action: Site Assessment Report
Action Date: 4/27/2012
Received Issue Date: 4/27/2012
Doc Link: https://geotracker.waterboards.ca.gov/view_documents_all?global_id=T0608100465&doc_id=5736017
Title Description Comments:

Phase II Site Investigation

Action Type: Other Regulatory Actions
Action: Technical Correspondence / Assistance / Other
Action Date: 4/4/2012
Received Issue Date: 4/4/2012
Doc Link: https://geotracker.waterboards.ca.gov/view_documents?global_id=T0608100465&enforcement_id=6511694&temptable=ENFORCEMENT
Title Description Comments:

GPP Field Observations

Action Type: Other Regulatory Actions
Action: Technical Correspondence / Assistance / Other
Action Date: 10/20/2010
Received Issue Date: 10/20/2010
Doc Link: https://geotracker.waterboards.ca.gov/view_documents?global_id=T0608100465&enforcement_id=6511685&temptable=ENFORCEMENT
Title Description Comments:

UST Unauthorized Release Site Report

Action Type: Response Requested - Other
Action: Other Report / Document
Action Date: 10/1/2010
Received Issue Date: 10/1/2010
Doc Link: https://geotracker.waterboards.ca.gov/view_documents_all?global_id=T0608100465&doc_id=6082552
Title Description Comments:

Other Report / Documentation

Action Type: Response Requested - Reports
Action: Phase II Environmental Site Investigation Report
Action Date: 10/2/2008
Received Issue Date: 10/2/2008
Doc Link: https://geotracker.waterboards.ca.gov/view_documents_all?global_id=T0608100465&doc_id=6082551
Title Description Comments:

Phase II Environmental Site Assessment

Action Type: Other Regulatory Actions
Action: Technical Correspondence / Assistance / Other
Action Date: 8/6/2008
Received Issue Date: 8/6/2008
Doc Link: https://geotracker.waterboards.ca.gov/view_documents?global_id=T0608100465&enforcement_id=6511698&temptable=ENFORCEMENT
Title Description Comments:

Permits

Action Type: Other Regulatory Actions
Action: Technical Correspondence / Assistance / Other
Action Date: 11/1/2006
Received Issue Date: 11/1/2006
Doc Link: https://geotracker.waterboards.ca.gov/view_documents?global_id=T0608100465&enforcement_id=6511692&temptable=ENFORCEMENT
Title Description Comments:

Funding Prior to 2006

Action Type: Response Requested - Other
Action: Other Report / Document
Action Date: 11/1/2006
Received Issue Date: 11/1/2006
Doc Link: https://geotracker.waterboards.ca.gov/view_documents_all?global_id=T0608100465&doc_id=6082550
Title Description Comments:

Historical Reports Prior to 2006

Action Type: Other Regulatory Actions
Action: Technical Correspondence / Assistance / Other
Action Date: 11/1/2006
Received Issue Date: 11/1/2006
Doc Link: https://geotracker.waterboards.ca.gov/view_documents?global_id=T0608100465&enforcement_id=6511682&temptable=ENFORCEMENT
Title Description Comments:

Administrative Prior to 2006

Action Type: Other Regulatory Actions
Action: Technical Correspondence / Assistance / Other
Action Date: 11/1/2006
Received Issue Date: 11/1/2006
Doc Link: https://geotracker.waterboards.ca.gov/view_documents?global_id=T0608100465&enforcement_id=6511696&temptable=ENFORCEMENT
Title Description Comments:

Permits Prior to 2006

Action Type: Other Regulatory Actions
Action: Technical Correspondence / Assistance / Other
Action Date: 11/1/2006
Received Issue Date: 11/1/2006
Doc Link: https://geotracker.waterboards.ca.gov/view_documents?global_id=T0608100465&enforcement_id=6511693&temptable=ENFORCEMENT
Title Description Comments:

Notes Prior to 2006

Action Type: Other Regulatory Actions
Action: Technical Correspondence / Assistance / Other
Action Date: 11/1/2006
Received Issue Date: 11/1/2006
Doc Link: https://geotracker.waterboards.ca.gov/view_documents?global_id=T0608100465&enforcement_id=6511687&temptable=ENFORCEMENT
Title Description Comments:

Correspondences Prior to 2006

Action Type: Other Regulatory Actions
Action: Closure/No Further Action Letter - #20050624
Action Date: 6/24/2005
Received Issue Date: 6/24/2005

Doc Link:
Title Description Comments:

Case Closure Letter

Action Type: Response Requested - Reports
Action: Monitoring Report - Quarterly
Action Date: 11/15/2004
Received Issue Date: 9/22/2004
Doc Link:
Title Description Comments:

Monitoring Report - Quarterly

Action Type: Other Regulatory Actions
Action: Email Correspondence
Action Date: 8/17/2004
Received Issue Date: 8/17/2004
Doc Link: https://geotracker.waterboards.ca.gov/view_documents?global_id=T0608100465&enforcement_id=6511689&temptable=ENFORCEMENT
Title Description Comments:

Correspondences

Action Type: Response Requested - Reports
Action: Monitoring Report - Quarterly
Action Date: 5/15/2004
Received Issue Date: 3/15/2004
Doc Link:
Title Description Comments:

Monitoring Report - Quarterly

Action Type: Response Requested - Other
Action: Other Report / Document
Action Date: 1/12/2004
Received Issue Date: 1/20/2004
Doc Link:
Title Description Comments:

Additional Information Report

Action Type: Response Requested - Reports
Action: Monitoring Report - Quarterly
Action Date: 11/15/2003
Received Issue Date: 8/28/2003
Doc Link:
Title Description Comments:

Monitoring Report - Quarterly

Action Type: Response Requested - Other
Action: Other Report / Document
Action Date: 10/3/2003
Received Issue Date: 9/9/2003
Doc Link:
Title Description Comments:

Additional Information Report

Action Type: Other Regulatory Actions
Action: Staff Letter - #20030917
Action Date: 9/17/2003
Received Issue Date: 9/17/2003

Doc Link:
Title Description Comments:

APPROVED SI WORK PLAN

Action Type: Other Regulatory Actions
Action: Staff Letter - #20030805
Action Date: 8/5/2003
Received Issue Date: 8/5/2003
Doc Link:
Title Description Comments:

REQUESTED CASE CLSR SUMMARY ADDENDUM

Action Type: Other Regulatory Actions
Action: Staff Letter - #20020111
Action Date: 1/11/2002
Received Issue Date: 1/11/2002
Doc Link:
Title Description Comments:

SEMI-ANNUAL GROUNDWATER SAMPLING

Action Type: Notices
Action: Notice of Responsibility - #1
Action Date: 9/17/1987
Received Issue Date: 9/17/1987
Doc Link:
Title Description Comments:

Action Type: Leak Action
Action: Leak Discovery
Action Date: 1/6/1987
Received Issue Date:
Doc Link:
Title Description Comments:

Action Type: Leak Action
Action: Leak Reported
Action Date: 1/6/1987
Received Issue Date:
Doc Link:
Title Description Comments:

Action Type: Enforcement - Other
Action: UNK
Action Date:
Received Issue Date:
Doc Link:
Title Description Comments:

GeoTracker Search - Site Maps (as of October 16, 2023)

Submitted: 10/25/2004
Submitted By: GHD (CONTRACTOR)
Title: GEO_MAP
Link: https://geotracker.waterboards.ca.gov/esi/uploads/geo_map/8810834586/T0608100465.pdf

Submitted: 1/16/2004
Submitted By: GHD (CONTRACTOR)
Title: GEO_MAP
Link: https://geotracker.waterboards.ca.gov/esi/uploads/geo_map/2922300040/T0608100465.pdf

Submitted: 2/14/2002
Submitted By: GHD (CONTRACTOR)
Title: GEO_MAP
Link: https://geotracker.waterboards.ca.gov/esi/uploads/geo_map/6646802604/T0608100465.pdf

GeoTracker Search - Documents (as of October 16, 2023)

Document Type: Site Documents **Document Date:** 4/27/2012
Type: SITE ASSESSMENT REPORT **Submitted:**
Submitted By: MARC MULLANEY (REGULATOR)
Title: PHASE II SITE INVESTIGATION
Title Link: https://geotracker.waterboards.ca.gov/view_documents?global_id=T0608100465&document_id=5736017

Document Type: Site Documents **Document Date:** 4/4/2012
Type: TECHNICAL CORRESPONDENCE / ASSISTANCE / OTHER **Submitted:**
Submitted By: ROBERT MALLICK (REGULATOR)
Title: GPP FIELD OBSERVATIONS
Title Link: https://geotracker.waterboards.ca.gov/view_documents?global_id=T0608100465&enforcement_id=6511694

Document Type: Site Documents **Document Date:** 10/20/2010
Type: TECHNICAL CORRESPONDENCE / ASSISTANCE / OTHER **Submitted:**
Submitted By: ROBERT MALLICK (REGULATOR)
Title: UST UNAUTHORIZED RELEASE SITE REPORT
Title Link: https://geotracker.waterboards.ca.gov/view_documents?global_id=T0608100465&enforcement_id=6511685

Document Type: Site Documents **Document Date:** 10/1/2010
Type: OTHER REPORT / DOCUMENT **Submitted:**
Submitted By: ROBERT MALLICK (REGULATOR)
Title: OTHER REPORT / DOCUMENTATION
Title Link: https://geotracker.waterboards.ca.gov/view_documents?global_id=T0608100465&document_id=6082552

Document Type: Site Documents **Document Date:** 10/2/2008
Type: PHASE II ENVIRONMENTAL SITE INVESTIGATION REPORT **Submitted:**
Submitted By: ROBERT MALLICK (REGULATOR)
Title: PHASE II ENVIRONMENTAL SITE ASSESSMENT
Title Link: https://geotracker.waterboards.ca.gov/view_documents?global_id=T0608100465&document_id=6082551

Document Type: Site Documents **Document Date:** 8/6/2008
Type: TECHNICAL CORRESPONDENCE / ASSISTANCE / OTHER **Submitted:**
Submitted By: ROBERT MALLICK (REGULATOR)
Title: PERMITS
Title Link: https://geotracker.waterboards.ca.gov/view_documents?global_id=T0608100465&enforcement_id=6511698

Document Type: Site Documents **Document Date:** 11/1/2006
Type: TECHNICAL CORRESPONDENCE / ASSISTANCE / OTHER **Submitted:**
Submitted By: ROBERT MALLICK (REGULATOR)
Title: ADMINISTRATIVE PRIOR TO 2006
Title Link: https://geotracker.waterboards.ca.gov/view_documents?global_id=T0608100465&enforcement_id=6511682

Document Type: Site Documents **Document Date:** 11/1/2006
Type: TECHNICAL CORRESPONDENCE / ASSISTANCE / OTHER **Submitted:**
Submitted By: ROBERT MALLICK (REGULATOR)
Title: CORRESPONDENCES PRIOR TO 2006
Title Link: https://geotracker.waterboards.ca.gov/view_documents?global_id=T0608100465&enforcement_id=6511687

Document Type: Site Documents **Document Date:** 11/1/2006
Type: TECHNICAL CORRESPONDENCE / ASSISTANCE / OTHER **Submitted:**
Submitted By: ROBERT MALLICK (REGULATOR)
Title: FUNDING PRIOR TO 2006
Title Link: https://geotracker.waterboards.ca.gov/view_documents?global_id=T0608100465&enforcement_id=6511692

Document Type: Site Documents **Document Date:** 11/1/2006
Type: TECHNICAL CORRESPONDENCE / ASSISTANCE / OTHER **Submitted:**
Submitted By: ROBERT MALLICK (REGULATOR)
Title: PERMITS PRIOR TO 2006
Title Link: https://geotracker.waterboards.ca.gov/view_documents?global_id=T0608100465&enforcement_id=6511696

Document Type: Site Documents **Document Date:** 11/1/2006
Type: OTHER REPORT / DOCUMENT **Submitted:**
Submitted By: ROBERT MALLICK (REGULATOR)
Title: HISTORICAL REPORTS PRIOR TO 2006
Title Link: https://geotracker.waterboards.ca.gov/view_documents?global_id=T0608100465&document_id=6082550

Document Type: Site Documents **Document Date:** 11/1/2006
Type: TECHNICAL CORRESPONDENCE / ASSISTANCE / OTHER **Submitted:**
Submitted By: ROBERT MALLICK (REGULATOR)
Title: NOTES PRIOR TO 2006
Title Link: https://geotracker.waterboards.ca.gov/view_documents?global_id=T0608100465&enforcement_id=6511693

Document Type: Site Documents **Document Date:** 7/12/2005
Type: **Submitted:**
Submitted By: GREG SMITH (REGULATOR)
Title: CASE CLOSURE LETTER
Title Link: https://geotracker.waterboards.ca.gov/site_documents/2728489518/%23550017%20140%20Produce%2Epdf

Document Type: Site Documents **Document Date:** 5/2/2005
Type: REPORTS - OTHER **Submitted:**
Submitted By: GHD (CONTRACTOR)
Title: WELL DESTRUCTION REPORT
Title Link: https://geotracker.waterboards.ca.gov/esi/uploads/geo_report/3143772721/T0608100465.PDF

Document Type: Site Documents **Document Date:** 8/17/2004
Type: EMAIL CORRESPONDENCE **Submitted:**
Submitted By: ROBERT MALLICK (REGULATOR)
Title: CORRESPONDENCES
Title Link: https://geotracker.waterboards.ca.gov/view_documents?global_id=T0608100465&enforcement_id=6511689

356	3 of3	SE	0.34 / 1,809.34	9.93 / -17	GAS & WASH PARTNERS DBA PRODUCE SHELL 140 PRODUCE AVE SOUTH SAN FRANCISCO CA 94080-6510	RCRA TSD

EPA Handler ID: CAL000362683
Gen Status Universe: No Report
Contact Name: DEAN TAUTENHAHN
Contact Address: 223 87TH ST , , DALY CITY , CA, 94015 ,
Contact Phone No and Ext: 650-992-2900
Contact Email: DEAN@TOUCHLESS.COM
Contact Country:
Land Type:
County Name: SAN MATEO
EPA Region: 09
Receive Date: 20110412
Location Latitude: 37.647983
Location Longitude: -122.406957

Violation/Evaluation Summary

Note: NO RECORDS: As of Oct 2023, there are no Compliance Monitoring and Enforcement (violation) records associated with this facility (EPA ID).

Handler Summary

Map Key	Number of Records	Direction	Distance (mi/ft)	Elev/Diff (ft)	Site	DB

Importer Activity:	No
Mixed Waste Generator:	No
Transporter Activity:	No
Transfer Facility:	No
Onsite Burner Exemption:	No
Smelting, Melting and Refining:	No
Underground Injection Control:	No
Commercial TSD:	No
Used Oil Transporter:	No
Used Oil Transfer Facility:	No
Used Oil Processor:	No
Used Oil Refiner:	No
Used Oil Burner:	No
Used Oil Market Burner:	No
Used Oil Spec Marketer:	No

Hazardous Waste Handler Details

Sequence No:	1
Receive Date:	20110412
Handler Name:	GAS & WASH PARTNERS DBA PRODUCE SHELL
Federal Waste Generator Code:	N
Generator Code Description:	Not a Generator, Verified
Source Type:	Implementer
TSD Activity:	Y

Owner/Operator Details

Owner/Operator Ind:	Current Owner	***Street No:***	
Type:	Other	***Street 1:***	223 87TH ST
Name:	GAS & WASH PARTNERS	***Street 2:***	
Date Became Current:		***City:***	DALY CITY
Date Ended Current:		***State:***	CA
Phone:	650-992-2900	***Country:***	
Source Type:	Implementer	***Zip Code:***	94015
Owner/Operator Ind:	Current Operator	***Street No:***	
Type:	Other	***Street 1:***	223 87TH ST
Name:	DEAN TAUTENHAHN	***Street 2:***	
Date Became Current:		***City:***	DALY CITY
Date Ended Current:		***State:***	CA
Phone:	650-992-2900	***Country:***	
Source Type:	Implementer	***Zip Code:***	94015

Map Key	Number of Records	Direction	Distance (mi/ft)	Elev/Diff (ft)	Site	DB
357	1 of1	ENE	0.35 / 1,840.65	46.31 / 19	UNION PACIFIC PROPERTY 500 DUBUQUE AVENUE SOUTH SAN FRANCISCO CA 94080	DELISTED CLEANUP

Delisted GeoTracker Cleanup Program Sites

Global ID:	T10000011330
Site Facility Type:	CLEANUP PROGRAM SITE
Status:	OPEN - ACTIVE
Status Date:	
County:	SAN MATEO
Latitude:	
Longitude:	
Data Source:	
Record Date:	17-APR-19
RWQCB Region:	
Original Source:	GTCL

Map Key	Number of Records	Direction	Distance (mi/ft)	Elev/Diff (ft)	Site	DB
358	1 of2	E	0.35 / 1,861.95	12.45 / -15	KB SOUTH SAN FRANCISCO 175 SYLVESTER RD SOUTH SAN FRANCISCO CA	LOP SANMATEO

Case No: 550193
APN: 015031080
Case Type: O- Other Groundwater affected (uses other than drinking water)
Global ID: T0608128052

LUST Status

Status: 9- Case Closed

Map Key	Number of Records	Direction	Distance (mi/ft)	Elev/Diff (ft)	Site	DB
358	2 of2	E	0.35 / 1,861.95	12.45 / -15	KB SOUTH SAN FRANCISCO 175 SYLVESTER SOUTH SAN FRANCISCO CA 94080	LUST

Global ID: T0608128052
Site Facility Type:
Status: Completed - Case Closed
Status Date (DL): 3/11/2010
Cleanup Status:
Case Type (DL): LUST Cleanup Site
RWQCB Region (DL): SAN FRANCISCO BAY RWQCB (REGION 2)
Site Facility Name:
Business Name (DL): KB SOUTH SAN FRANCISCO
Address: 175 SYLVESTER
City: SOUTH SAN FRANCISCO
State: CA
Zip: 94080
County: SAN MATEO

Census Tract: 6081602300
Census Tract (SRCH): 6081602300
Oil Field (SRCH):
Oil Field Oper (SRCH):
Latitude:
Longitude:

GeoTracker Sites Data Download - Site Details

CUF Case: NO
Lead Agency: SAN MATEO COUNTY LOP
Case Worker: JM
Local Agency: SAN MATEO COUNTY LOP
RB Case No:
Local Case No: 550193
File Location: Local Agency
Potential COC: Diesel
Potential Media of Concern: Other Groundwater (uses other than drinking water)
Begin Date: 7/31/2006
How Discovered:
How Discovered Description:
Stop Method: Close and Remove Tank
Stop Description:
Calwater Watershed Name: South Bay - San Mateo Bayside (204.40)
DWR GW Subbasin Name: Westside (2-035)
Disadvantaged Community:
CalEnvScreen Score:
Coordinate Source: Google Map Move
Discharge Cause:
Discharge Source:
EPA Region: 9
Leak Reported Dt: 2006-08-15 00:00:00
Military DoD Site: No
No Further Action Dt: 2010-03-11 00:00:00
Qty Rlsd Gallons: 0
Facility Project Sub Type:
Calenviroscreen 3 Score: 71-75%
Calenviroscreen 4 Score: 80-85%
Site History:

GeoTracker Sites Data Download - Regulatory Contacts

Contact Type: Regional Board Caseworker
Contact Name: UUU
Organization Name: SAN FRANCISCO BAY RWQCB (REGION 2)
Address: 1515 CLAY ST SUITE 1400
City: OAKLAND
Email:
Phone No:

Contact Type: Regional Board Caseworker
Contact Name: Regional Water Board
Organization Name: SAN FRANCISCO BAY RWQCB (REGION 2)
Address: 1515 CLAY ST SUITE 1400
City: OAKLAND
Email:
Phone No:

Contact Type: Local Agency Caseworker - Primary Caseworker
Contact Name: JACOB MADDEN
Organization Name: SAN MATEO COUNTY LOP
Address: 2000 ALAMEDA DE LAS PULGAS, Suite 100
City: SAN MATEO
Email: jmadden@smcgov.org
Phone No: 6503995959

GeoTracker Sites Data Download - Status History

Status: Completed - Case Closed
Status Date: 3/11/2010

Status: Open - Verification Monitoring
Status Date: 3/3/2010

Status: Open - Site Assessment
Status Date: 8/16/2006

Status: Open - Case Begin Date
Status Date: 7/31/2006

GeoTracker Search - Regulatory Profile (as of October 16, 2023)

Site Facility Name: KB SOUTH SAN FRANCISCO
Site Facility Type: LUST CLEANUP SITE
Cleanup Status: COMPLETED - CASE CLOSED
Address: 175 SYLVESTER
City: SOUTH SAN FRANCISCO
Zip: 94080
County: SAN MATEO
Report Link: https://geotracker.waterboards.ca.gov/profile_report?global_id=T0608128052
Cleanup Status Detail: COMPLETED - CASE CLOSED AS OF 3/11/2010
Project Status:
Cleanup History Link: https://geotracker.waterboards.ca.gov/profile_report_include?global_id=T0608128052&tabname=regulatoryhistory
Potential COC: DIESEL
Potential Media of Concern: OTHER GROUNDWATER (USES OTHER THAN DRINKING WATER)
File Location: LOCAL AGENCY
User Defined Beneficial Use:
Designated Beneficial Use: MUN, AGR, IND, PROC
DWR GW Sub Basin: Westside (2-035)
Calwater Watershed Name: South Bay - San Mateo Bayside (204.40)
Post Closure Site Management:
Future Land Use:
Cleanup Oversight Agencies: SAN MATEO COUNTY LOP (LEAD) - CASE #: 550193
CASE MANAGER: JACOB MADDEN
SAN FRANCISCO BAY RWQCB (REGION 2)

CASE MANAGER: Regional Water Board
CASE MANAGER: UUU

CUF Claim No:
CUF Priority Assig:
CUF Amount Paid:
WDR Place Type:
WDR File No:
WDR Order No:
Project Oversight Agencies:
Facility Type:
Composting Method:
Grndwtr Monitoring Frequency:
Designated Beneficial Use Desc: Municipal and Domestic Supply, Agricultural Supply, Industrial Service Supply, Industrial Process Supply
Site History:

No site history available

GeoTracker Search - Cleanup Status History (as of October 16, 2023)

Status: Completed - Case Closed
Date : 3/11/2010

Status: Open - Verification Monitoring
Date : 3/3/2010

Status: Open - Site Assessment
Date : 8/16/2006

Status: Open - Case Begin Date
Date : 7/31/2006

GeoTracker Search - Cleanup Action Report (as of October 16, 2023)

Action Type: OTHER (USE DESCRIPTION FIELD)
Begin Date: 3/14/2007
End Date: 4/18/2007
Phase:
Contaminant Mass Removed:
Description: Tank Removal

GeoTracker Search - Regulatory Activities (as of October 16, 2023)

Action Type: Other Regulatory Actions
Action: Closure/No Further Action Letter - #20100310
Action Date: 3/10/2010
Received Issue Date: 3/10/2010
Doc Link: https://geotracker.waterboards.ca.gov/view_documents?global_id=T0608128052&enforcement_id=6045000&temptable=ENFORCEMENT
Title Description Comments:

Case closure letter with case closure summary

Action Type: Response Requested - Reports
Action: Well Destruction Report
Action Date: 2/25/2010
Received Issue Date: 2/25/2010
Doc Link: https://geotracker.waterboards.ca.gov/view_documents_all?global_id=T0608128052&doc_id=5662977
Title Description Comments:

Action Type: Other Regulatory Actions
Action: Staff Letter - #20100108
Action Date: 1/8/2010

Received Issue Date: 1/8/2010
Doc Link: https://geotracker.waterboards.ca.gov/view_documents?global_id=T0608128052&enforcement_id=6040252&temptable=ENFORCEMENT
Title Description Comments:

request for well destruction

Action Type: Other Regulatory Actions
Action: Technical Correspondence / Assistance / Other
Action Date: 12/2/2009
Received Issue Date: 12/2/2009
Doc Link: https://geotracker.waterboards.ca.gov/view_documents?global_id=T0608128052&enforcement_id=6528479&temptable=ENFORCEMENT
Title Description Comments:

Closure Checklist

Action Type: Other Regulatory Actions
Action: Technical Correspondence / Assistance / Other
Action Date: 11/5/2009
Received Issue Date: 11/5/2009
Doc Link: https://geotracker.waterboards.ca.gov/view_documents?global_id=T0608128052&enforcement_id=6528491&temptable=ENFORCEMENT
Title Description Comments:

Case Closure Memorandum

Action Type: Other Regulatory Actions
Action: Staff Letter - #20090930
Action Date: 9/30/2009
Received Issue Date: 9/30/2009
Doc Link:
Title Description Comments:

Site to reviewed for possible closure

Action Type: Other Regulatory Actions
Action: Staff Letter
Action Date: 9/30/2009
Received Issue Date: 9/30/2009
Doc Link: https://geotracker.waterboards.ca.gov/view_documents?global_id=T0608128052&enforcement_id=6528490&temptable=ENFORCEMENT
Title Description Comments:

LOP Staff Acknowledging Receiving the Case Summary and Closure Report and Allowing Discontinuing of Monitoring and Sampling on the MW's

Action Type: Response Requested - Reports
Action: Monitoring Report - Quarterly
Action Date: 7/15/2009
Received Issue Date: 9/4/2009
Doc Link: https://geotracker.waterboards.ca.gov/view_documents_all?global_id=T0608128052&doc_id=5636480
Title Description Comments:

Case closure summary

Action Type: Other Regulatory Actions
Action: Staff Letter - #20090716
Action Date: 7/15/2009
Received Issue Date: 7/15/2009
Doc Link: https://geotracker.waterboards.ca.gov/view_documents?global_id=T0608128052&enforcement_id=6021363&temptable=ENFORCEMENT
Title Description Comments:

Res 2009-042

Action Type: Other Regulatory Actions
Action: Staff Letter - #20090415
Action Date: 4/15/2009
Received Issue Date: 4/15/2009
Doc Link: https://geotracker.waterboards.ca.gov/view_documents?global_id=T0608128052&enforcement_id=6010115&temptable=ENFORCEMENT
Title Description Comments:

Action Type: Response Requested - Reports
Action: Soil and Water Investigation Report
Action Date: 10/21/2008
Received Issue Date: 1/28/2009
Doc Link: https://geotracker.waterboards.ca.gov/view_documents_all?global_id=T0608128052&doc_id=5575382
Title Description Comments:

Remedial Investigation Report

Action Type: Other Regulatory Actions
Action: Technical Correspondence / Assistance / Other
Action Date: 9/30/2008
Received Issue Date: 9/30/2008
Doc Link: https://geotracker.waterboards.ca.gov/view_documents?global_id=T0608128052&enforcement_id=6528483&temptable=ENFORCEMENT
Title Description Comments:

Permits

Action Type: Other Regulatory Actions
Action: Staff Letter - #20080603
Action Date: 6/3/2008
Received Issue Date: 6/3/2008
Doc Link:
Title Description Comments:

RI IMPLEMENTATION REPORT

Action Type: Other Regulatory Actions
Action: Staff Letter
Action Date: 6/3/2008
Received Issue Date: 6/3/2008
Doc Link: https://geotracker.waterboards.ca.gov/view_documents?global_id=T0608128052&enforcement_id=6528489&temptable=ENFORCEMENT
Title Description Comments:

LOP Staff Approving the Remedial Investigation Work Plan with Three Conditions Requiring a Submitted Implementation Report Detailing the Results

Action Type: Response Requested - Workplans
Action: Soil and Water Investigation Workplan
Action Date: 12/15/2007
Received Issue Date: 3/7/2008
Doc Link:
Title Description Comments:

Soil and Water Investigation Workplan - RI WORKPLAN

Action Type: Other Regulatory Actions
Action: Technical Correspondence / Assistance / Other
Action Date: 12/13/2007
Received Issue Date: 12/13/2007
Doc Link: https://geotracker.waterboards.ca.gov/view_documents?global_id=T0608128052&enforcement_id=6528478&temptable=ENFORCEMENT
Title Description Comments:

Opening Site Agenda and Attendees

Action Type: Other Regulatory Actions
Action: Technical Correspondence / Assistance / Other
Action Date: 12/12/2007
Received Issue Date: 12/12/2007
Doc Link: https://geotracker.waterboards.ca.gov/view_documents?global_id=T0608128052&enforcement_id=6528486&temptable=ENFORCEMENT
Title Description Comments:

Letter from Attorney Firm Representing Prior Owner Regarding Meeting and Discussion on the Letter Dated Sept 12, 2007

Action Type: Response Requested - Other
Action: Other Report / Document
Action Date: *10/24/2007
Received Issue Date: 10/24/2007
Doc Link:
Title Description Comments:

Other Type of Submission by RP - Arrange meeting

Action Type: Response Requested - Other
Action: Electronic Reporting Submittal Due
Action Date: 10/12/2007
Received Issue Date: 9/19/2007
Doc Link:
Title Description Comments:

Electronic Reporting Submittal Due - GEO MAP OF ENVIRON MAY 17 2007 REPORT

Action Type: Other Regulatory Actions
Action: Technical Correspondence / Assistance / Other
Action Date: 9/13/2007
Received Issue Date: 9/13/2007
Doc Link: https://geotracker.waterboards.ca.gov/view_documents?global_id=T0608128052&enforcement_id=6528485&temptable=ENFORCEMENT
Title Description Comments:

Notice of Responsibility

Action Type: Other Regulatory Actions
Action: Staff Letter - #20070912
Action Date: 9/12/2007
Received Issue Date: 9/12/2007
Doc Link:
Title Description Comments:

GEOTRACKER

Action Type: Other Regulatory Actions
Action: Staff Letter
Action Date: 9/12/2007
Received Issue Date: 9/12/2007
Doc Link: https://geotracker.waterboards.ca.gov/view_documents?global_id=T0608128052&enforcement_id=6528484&temptable=ENFORCEMENT
Title Description Comments:

LOP Staff Comments on the UST Removal Report dated May 17, 2007

Action Type: Other Regulatory Actions
Action: Staff Letter - #20070912
Action Date: 9/12/2007
Received Issue Date: 9/12/2007
Doc Link:
Title Description Comments:

RI WORKPLAN

Action Type: Cleanup Action
Action: Other (Use Description Field)
Action Date: 3/14/2007
Received Issue Date:
Doc Link:
Title Description Comments:

Tank Removal

Action Type: Response Requested - Reports
Action: Tank Removal Report / UST Sampling Report
Action Date: 2/15/2007
Received Issue Date: 10/24/2007
Doc Link:
Title Description Comments:

Tank Removal Report / UST Sampling Report - Failure to arrange opening meeting and confirm presence of UST (Tank Removal Report submitted 22 MAY 07). UST confirmed 17 MAY 07. Meeting arranged 24 OCT 07.

Action Type: Enforcement/Orders
Action: Notice of Violation - #20070215
Action Date: 2/15/2007
Received Issue Date: 2/15/2007
Doc Link:
Title Description Comments:

Notice of Violation

Action Type: Response Requested - Reports
Action: Tank Removal Report / UST Sampling Report
Action Date: 12/19/2006
Received Issue Date: 5/22/2007
Doc Link:
Title Description Comments:

UST Sampling Report - ENVIRON 17 MAY 07 REPORT

Action Type: Other Regulatory Actions
Action: Technical Correspondence / Assistance / Other
Action Date: 11/1/2006
Received Issue Date: 11/1/2006
Doc Link: https://geotracker.waterboards.ca.gov/view_documents?global_id=T0608128052&enforcement_id=6528480&temptable=ENFORCEMENT
Title Description Comments:

Administrative, Correspondences, and Permits Prior to 2006

Action Type: Other Regulatory Actions
Action: Staff Letter - #20060919
Action Date: 9/19/2006
Received Issue Date: 9/19/2006
Doc Link:
Title Description Comments:

Tank confirmation

Action Type: Notices
Action: Notice of Responsibility - #20060831
Action Date: 8/31/2006
Received Issue Date: 8/31/2006
Doc Link:

Title Description Comments:

Action Type: Other Regulatory Actions
Action: Staff Letter - #20060829
Action Date: 8/29/2006
Received Issue Date: 8/29/2006
Doc Link:
Title Description Comments:

Opening meeting

Action Type: Response Requested - Other
Action: Other Report / Document
Action Date: 8/15/2006
Received Issue Date: 8/15/2006
Doc Link: https://geotracker.waterboards.ca.gov/view_documents_all?global_id=T0608128052&doc_id=6089773
Title Description Comments:

Historical Report Prior to Nov 1, 2006

Action Type: Leak Action
Action: Leak Reported
Action Date: 8/15/2006
Received Issue Date:
Doc Link:
Title Description Comments:

Action Type: Leak Action
Action: Leak Discovery
Action Date: 7/31/2006
Received Issue Date:
Doc Link:
Title Description Comments:

GeoTracker Search - Site Maps (as of October 16, 2023)

Submitted: 3/30/2009
Submitted By: NICK WALCHUK (AUTH_RP)
Title: GEO_MAP
Link: https://geotracker.waterboards.ca.gov/esi/uploads/geo_map/9355209827/T0608128052.PDF

Submitted: 1/28/2009
Submitted By: NICK WALCHUK (AUTH_RP)
Title: BORING LOG - MONITORING WELL MW-3 (MW-3)
Link: https://geotracker.waterboards.ca.gov/esi/uploads/geo_bore/3830460071/T0608128052.PDF

Submitted: 1/28/2009
Submitted By: NICK WALCHUK (AUTH_RP)
Title: BORING LOG - TEMP BORING 175-10 (175-10)
Link: https://geotracker.waterboards.ca.gov/esi/uploads/geo_bore/9255508899/T0608128052.PDF

Submitted: 1/28/2009
Submitted By: NICK WALCHUK (AUTH_RP)
Title: BORING LOG - MONITORING WELL MW-1 (MW-1)
Link: https://geotracker.waterboards.ca.gov/esi/uploads/geo_bore/9639481067/T0608128052.PDF

Submitted: 1/28/2009
Submitted By: NICK WALCHUK (AUTH_RP)
Title: BORING LOG - TEMP BORING 175-9 (175-9)
Link: https://geotracker.waterboards.ca.gov/esi/uploads/geo_bore/6441910266/T0608128052.PDF

Submitted: 1/28/2009
Submitted By: NICK WALCHUK (AUTH_RP)
Title: BORING LOG - TEMP BORING 175-13 (175-13)

Link: https://geotracker.waterboards.ca.gov/esi/uploads/geo_bore/5364272177/T0608128052.PDF

Submitted: 1/28/2009
Submitted By: NICK WALCHUK (AUTH_RP)
Title: BORING LOG - MONITORING WELL MW-2 (MW-2)
Link: https://geotracker.waterboards.ca.gov/esi/uploads/geo_bore/4317154407/T0608128052.PDF

Submitted: 1/28/2009
Submitted By: NICK WALCHUK (AUTH_RP)
Title: BORING LOG - TEMP BORING 175-11 (175-11)
Link: https://geotracker.waterboards.ca.gov/esi/uploads/geo_bore/5062676548/T0608128052.PDF

Submitted: 1/28/2009
Submitted By: NICK WALCHUK (AUTH_RP)
Title: BORING LOG - TEMP BORING 175-14 (175-14)
Link: https://geotracker.waterboards.ca.gov/esi/uploads/geo_bore/5957363307/T0608128052.PDF

Submitted: 1/28/2009
Submitted By: NICK WALCHUK (AUTH_RP)
Title: BORING LOG - TEMP BORING 175-12 (175-12)
Link: https://geotracker.waterboards.ca.gov/esi/uploads/geo_bore/3919020712/T0608128052.PDF

Submitted: 9/19/2007
Submitted By: NICK WALCHUK (AUTH_RP)
Title: GEO_MAP
Link: https://geotracker.waterboards.ca.gov/esi/uploads/geo_map/2519180119/T0608128052.pdf

GeoTracker Search - Documents (as of October 16, 2023)

Document Type: Site Documents **Document Date:** 3/10/2010
Type: CLOSURE/NO FURTHER ACTION LETTER **Submitted:**
Submitted By: JACOB MADDEN (REGULATOR)
Title: CASE CLOSURE LETTER WITH CASE CLOSURE SUMMARY
Title Link: https://geotracker.waterboards.ca.gov/view_documents?global_id=T0608128052&enforcement_id=6045000

Document Type: Site Documents **Document Date:** 2/25/2010
Type: WELL DESTRUCTION REPORT **Submitted:**
Submitted By: NICK WALCHUK (AUTH_RP)
Title: WELL DECOMMISSIONING REPORT
Title Link: https://geotracker.waterboards.ca.gov/esi/uploads/geo_report/1676019132/T0608128052.PDF

Document Type: Site Documents **Document Date:** 1/8/2010
Type: STAFF LETTER **Submitted:**
Submitted By: JACOB MADDEN (REGULATOR)
Title: REQUEST FOR WELL DESTRUCTION
Title Link: https://geotracker.waterboards.ca.gov/view_documents?global_id=T0608128052&enforcement_id=6040252

Document Type: Site Documents **Document Date:** 12/2/2009
Type: TECHNICAL CORRESPONDENCE / ASSISTANCE / OTHER **Submitted:**
Submitted By: ROBERT MALLICK (REGULATOR)
Title: CLOSURE CHECKLIST
Title Link: https://geotracker.waterboards.ca.gov/view_documents?global_id=T0608128052&enforcement_id=6528479

Document Type: Site Documents **Document Date:** 11/5/2009
Type: TECHNICAL CORRESPONDENCE / ASSISTANCE / OTHER **Submitted:**
Submitted By: ROBERT MALLICK (REGULATOR)
Title: CASE CLOSURE MEMORANDUM
Title Link: https://geotracker.waterboards.ca.gov/view_documents?global_id=T0608128052&enforcement_id=6528491

Document Type: Site Documents **Document Date:** 9/30/2009
Type: STAFF LETTER **Submitted:**
Submitted By: ROBERT MALLICK (REGULATOR)
Title: LOP STAFF ACKNOWLEDGING RECEIVING THE CASE SUMMARY AND CLOSURE REPORT AND ALLOWING DISCONTINUING OF MONITORING AND SAMPLING ON THE MW'S
Title Link: https://geotracker.waterboards.ca.gov/view_documents?global_id=T0608128052&enforcement_id=6528490

Document Type: Site Documents **Document Date:** 8/28/2009
Type: REQUEST FOR CLOSURE **Submitted:**
Submitted By: NICK WALCHUK (AUTH_RP)
Title: CASE CLOSURE SUMMARY
Title Link: https://geotracker.waterboards.ca.gov/esi/uploads/geo_report/3454945445/T0608128052.PDF

Document Type: Site Documents **Document Date:** 7/15/2009
Type: STAFF LETTER **Submitted:**
Submitted By: JACOB MADDEN (REGULATOR)
Title: RES 2009-042
Title Link: https://geotracker.waterboards.ca.gov/view_documents?global_id=T0608128052&enforcement_id=6021363

Document Type: Monitoring Reports **Document Date:** 6/22/2009
Type: MONITORING REPORT - QUARTERLY **Submitted:**
Submitted By: NICK WALCHUK (AUTH_RP)
Title: QUARTERLY GROUNDWATER MONITORING REPORT - APRIL 2009
Title Link: https://geotracker.waterboards.ca.gov/esi/uploads/geo_report/4676443815/T0608128052.PDF

Document Type: Site Documents **Document Date:** 4/15/2009
Type: STAFF LETTER **Submitted:**
Submitted By: JACOB MADDEN (REGULATOR)
Title: STAFF LETTER
Title Link: https://geotracker.waterboards.ca.gov/view_documents?global_id=T0608128052&enforcement_id=6010115

Document Type: Monitoring Reports **Document Date:** 4/7/2009
Type: MONITORING REPORT - QUARTERLY **Submitted:**
Submitted By: NICK WALCHUK (AUTH_RP)
Title: QUARTERLY GROUND WATER MONITORING REPORT - JANUARY 2009
Title Link: https://geotracker.waterboards.ca.gov/esi/uploads/geo_report/4440459311/T0608128052.PDF

Document Type: Site Documents **Document Date:** 1/28/2009
Type: REMEDIAL INVESTIGATION REPORT **Submitted:**
Submitted By: NICK WALCHUK (AUTH_RP)
Title: REMEDIAL INVESTIGATION REPORT
Title Link: https://geotracker.waterboards.ca.gov/esi/uploads/geo_report/5443078160/T0608128052.PDF

Document Type: Site Documents **Document Date:** 9/30/2008
Type: TECHNICAL CORRESPONDENCE / ASSISTANCE / OTHER **Submitted:**
Submitted By: ROBERT MALLICK (REGULATOR)
Title: PERMITS
Title Link: https://geotracker.waterboards.ca.gov/view_documents?global_id=T0608128052&enforcement_id=6528483

Document Type: Site Documents **Document Date:** 6/3/2008
Type: STAFF LETTER **Submitted:**
Submitted By: ROBERT MALLICK (REGULATOR)
Title: LOP STAFF APPROVING THE REMEDIAL INVESTIGATION WORK PLAN WITH THREE CONDITIONS REQUIRING A SUBMITTED IMPLEMENTATION REPORT DETAILING THE RESULTS
Title Link: https://geotracker.waterboards.ca.gov/view_documents?global_id=T0608128052&enforcement_id=6528489

Document Type: Site Documents **Document Date:** 6/3/2008
Type: WORKPLANS - INVESTIGATION WP **Submitted:**
Submitted By: NICK WALCHUK (AUTH_RP)
Title: REMEDIAL INVESTIGATION WORK PLAN
Title Link: https://geotracker.waterboards.ca.gov/esi/uploads/geo_report/9641909539/T0608128052.PDF

Document Type: Site Documents **Document Date:** 12/13/2007
Type: TECHNICAL CORRESPONDENCE / ASSISTANCE / OTHER **Submitted:**
Submitted By: ROBERT MALLICK (REGULATOR)
Title: OPENING SITE AGENDA AND ATTENDEES
Title Link: https://geotracker.waterboards.ca.gov/view_documents?global_id=T0608128052&enforcement_id=6528478

Document Type: Site Documents **Document Date:** 12/12/2007
Type: TECHNICAL CORRESPONDENCE / ASSISTANCE / OTHER **Submitted:**
Submitted By: ROBERT MALLICK (REGULATOR)
Title: LETTER FROM ATTORNEY FIRM REPRESENTING PRIOR OWNER REGARDING MEETING AND DISCUSSION ON THE LETTER DATED SEPT 12, 2007

Title Link: https://geotracker.waterboards.ca.gov/view_documents?global_id=T0608128052&enforcement_id=6528486

Document Type: Site Documents **Document Date:** 9/13/2007
Type: TECHNICAL CORRESPONDENCE / ASSISTANCE / OTHER **Submitted:**
Submitted By: ROBERT MALLICK (REGULATOR)
Title: NOTICE OF RESPONSIBILITY
Title Link: https://geotracker.waterboards.ca.gov/view_documents?global_id=T0608128052&enforcement_id=6528485

Document Type: Site Documents **Document Date:** 9/12/2007
Type: STAFF LETTER **Submitted:**
Submitted By: ROBERT MALLICK (REGULATOR)
Title: LOP STAFF COMMENTS ON THE UST REMOVAL REPORT DATED MAY 17, 2007
Title Link: https://geotracker.waterboards.ca.gov/view_documents?global_id=T0608128052&enforcement_id=6528484

Document Type: Site Documents **Document Date:** 5/22/2007
Type: REPORTS - TANK REMOVAL RPT. **Submitted:**
Submitted By: NICK WALCHUK (AUTH_RP)
Title: UNDERGROUND STORAGE TANK REMOVAL
Title Link: https://geotracker.waterboards.ca.gov/esi/uploads/geo_report/8567583978/T0608128052.PDF

Document Type: Site Documents **Document Date:** 2/27/2007
Type: CORRESPONDENCE - ENFORCEMENT RELATED **Submitted:**
Submitted By: NICK WALCHUK (AUTH_RP)
Title: NOV RESPONSE
Title Link: https://geotracker.waterboards.ca.gov/esi/uploads/geo_report/4871627628/T0608128052.PDF

Document Type: Site Documents **Document Date:** 11/1/2006
Type: TECHNICAL CORRESPONDENCE / ASSISTANCE / OTHER **Submitted:**
Submitted By: ROBERT MALLICK (REGULATOR)
Title: ADMINISTRATIVE, CORRESPONDENCES, AND PERMITS PRIOR TO 2006
Title Link: https://geotracker.waterboards.ca.gov/view_documents?global_id=T0608128052&enforcement_id=6528480

Document Type: Site Documents **Document Date:** 8/15/2006
Type: OTHER REPORT / DOCUMENT **Submitted:**
Submitted By: ROBERT MALLICK (REGULATOR)
Title: HISTORICAL REPORT PRIOR TO NOV 1, 2006
Title Link: https://geotracker.waterboards.ca.gov/view_documents?global_id=T0608128052&document_id=6089773

359	1 of1	N	0.36 / 1,883.09	109.78 / 82	QUDRAT, ALMAS 505 WALNUT AVENUE S SAN FRAN CA 94080	RCRA TSD

EPA Handler ID: CAC003017488
Gen Status Universe: No Report
Contact Name: QUDRAT, ALMAS
Contact Address: 505 WALNUT AVENUE , , S SAN FRAN , CA, 94080 ,
Contact Phone No and Ext: 510-552-8010
Contact Email: MICKIEL@PWSEI.COM
Contact Country:
Land Type:
County Name: SAN MATEO
EPA Region: 09
Receive Date: 20190531
Location Latitude: 37.658091
Location Longitude: -122.413606

Violation/Evaluation Summary

Note: NO RECORDS: As of Oct 2023, there are no Compliance Monitoring and Enforcement (violation) records associated with this facility (EPA ID).

Handler Summary

Importer Activity:	No
Mixed Waste Generator:	No
Transporter Activity:	No
Transfer Facility:	No
Onsite Burner Exemption:	No
Smelting, Melting and Refining:	No
Underground Injection Control:	No
Commercial TSD:	No
Used Oil Transporter:	No
Used Oil Transfer Facility:	No
Used Oil Processor:	No
Used Oil Refiner:	No
Used Oil Burner:	No
Used Oil Market Burner:	No
Used Oil Spec Marketer:	No

Hazardous Waste Handler Details

Sequence No:	1
Receive Date:	20190531
Handler Name:	QUDRAT, ALMAS
Federal Waste Generator Code:	N
Generator Code Description:	Not a Generator, Verified
Source Type:	Implementer
TSD Activity:	Y

Owner/Operator Details

Owner/Operator Ind:	Current Operator	***Street No:***	
Type:	Other	***Street 1:***	505 WALNUT AVENUE
Name:	QUDRAT, ALMAS	***Street 2:***	
Date Became Current:		***City:***	S SAN FRAN
Date Ended Current:		***State:***	CA
Phone:	510-552-8010	***Country:***	
Source Type:	Implementer	***Zip Code:***	94080
Owner/Operator Ind:	Current Owner	***Street No:***	
Type:	Other	***Street 1:***	505 WALNUT AVENUE
Name:	QUDRAT, ALMAS	***Street 2:***	
Date Became Current:		***City:***	S SAN FRAN
Date Ended Current:		***State:***	CA
Phone:	510-552-8010	***Country:***	
Source Type:	Implementer	***Zip Code:***	94080

360	*1 of2*	*S*	*0.36 / 1,896.58*	*12.90 / -14*	***PRESSURE GROUT COMPANY 119 SOUTH LINDEN AVENUE SOUTH SAN FRANCISCO CA 94080***	***LUST***

Global ID:	T0608105263	***Census Tract:***	6081602200
Site Facility Type:		***Census Tract (SRCH):***	6081602200
Status:	Completed - Case Closed	***Oil Field (SRCH):***	
Status Date (DL):	6/4/1996	***Oil Field Oper (SRCH):***	
Cleanup Status:		***Latitude:***	
Case Type (DL):	LUST Cleanup Site	***Longitude:***	
RWQCB Region (DL):	SAN FRANCISCO BAY RWQCB (REGION 2)		
Site Facility Name:			
Business Name (DL):	PRESSURE GROUT COMPANY		
Address:	119 SOUTH LINDEN AVENUE		
City:	SOUTH SAN FRANCISCO		
State:	CA		
Zip:	94080		
County:	SAN MATEO		

GeoTracker Sites Data Download - Site Details

CUF Case:	NO
Lead Agency:	SAN MATEO COUNTY LOP
Case Worker:	JM
Local Agency:	SAN MATEO COUNTY LOP
RB Case No:	41-0426
Local Case No:	559005
File Location:	Local Agency
Potential COC:	Waste Oil / Motor / Hydraulic / Lubricating
Potential Media of Concern:	Soil
Begin Date:	3/18/1991
How Discovered:	Other Means
How Discovered Description:	
Stop Method:	Other Means
Stop Description:	
Calwater Watershed Name:	South Bay - San Mateo Bayside (204.40)
DWR GW Subbasin Name:	Westside (2-035)
Disadvantaged Community:	
CalEnvScreen Score:	
Coordinate Source:	Google Geocode
Discharge Cause:	
Discharge Source:	
EPA Region:	9
Leak Reported Dt:	1991-03-18 00:00:00
Military DoD Site:	No
No Further Action Dt:	1996-06-04 00:00:00
Qty Rlsd Gallons:	0
Facility Project Sub Type:	
Calenviroscreen 3 Score:	61-65%
Calenviroscreen 4 Score:	70-75%
Site History:	

GeoTracker Sites Data Download - Regulatory Contacts

Contact Type:	Local Agency Caseworker - Primary Caseworker
Contact Name:	JACOB MADDEN
Organization Name:	SAN MATEO COUNTY LOP
Address:	2000 ALAMEDA DE LAS PULGAS, Suite 100
City:	SAN MATEO
Email:	jmadden@smcgov.org
Phone No:	6503995959

Contact Type:	Regional Board Caseworker
Contact Name:	UUU
Organization Name:	SAN FRANCISCO BAY RWQCB (REGION 2)
Address:	1515 CLAY ST SUITE 1400
City:	OAKLAND
Email:	
Phone No:	

Contact Type:	Regional Board Caseworker
Contact Name:	Regional Water Board
Organization Name:	SAN FRANCISCO BAY RWQCB (REGION 2)
Address:	1515 CLAY ST SUITE 1400
City:	OAKLAND
Email:	
Phone No:	

GeoTracker Sites Data Download - Status History

Status:	Completed - Case Closed
Status Date:	6/4/1996

Status:	Open - Case Begin Date
Status Date:	3/18/1991

GeoTracker Search - Regulatory Profile (as of October 16, 2023)

Site Facility Name:	PRESSURE GROUT COMPANY
Site Facility Type:	LUST CLEANUP SITE
Cleanup Status:	COMPLETED - CASE CLOSED
Address:	119 SOUTH LINDEN AVENUE
City:	SOUTH SAN FRANCISCO
Zip:	94080
County:	SAN MATEO
Report Link:	https://geotracker.waterboards.ca.gov/profile_report?global_id=T0608105263
Cleanup Status Detail:	COMPLETED - CASE CLOSED AS OF 6/4/1996
Project Status:	
Cleanup History Link:	https://geotracker.waterboards.ca.gov/profile_report_include?global_id=T0608105263&tabname=regulatoryhistory
Potential COC:	WASTE OIL / MOTOR / HYDRAULIC / LUBRICATING
Potential Media of Concern:	SOIL
File Location:	LOCAL AGENCY
User Defined Beneficial Use:	
Designated Beneficial Use:	MUN, AGR, IND, PROC
DWR GW Sub Basin:	Westside (2-035)
Calwater Watershed Name:	South Bay - San Mateo Bayside (204.40)
Post Closure Site Management:	
Future Land Use:	
Cleanup Oversight Agencies:	SAN MATEO COUNTY LOP (LEAD) - CASE #: 559005 CASE MANAGER: JACOB MADDEN SAN FRANCISCO BAY RWQCB (REGION 2) - CASE #: 41-0426 CASE MANAGER: Regional Water Board CASE MANAGER: UUU
CUF Claim No:	
CUF Priority Assig:	
CUF Amount Paid:	
WDR Place Type:	
WDR File No:	
WDR Order No:	
Project Oversight Agencies:	
Facility Type:	
Composting Method:	
Grndwtr Monitoring Frequency:	
Designated Beneficial Use Desc:	Municipal and Domestic Supply, Agricultural Supply, Industrial Service Supply, Industrial Process Supply
Site History:	

No site history available

GeoTracker Search - Cleanup Status History (as of October 16, 2023)

Status:	Completed - Case Closed
Date :	6/4/1996
Status:	Open - Case Begin Date
Date :	3/18/1991

GeoTracker Search - Regulatory Activities (as of October 16, 2023)

Action Type:	Other Regulatory Actions
Action:	Technical Correspondence / Assistance / Other
Action Date:	11/1/2006
Received Issue Date:	11/1/2006
Doc Link:	https://geotracker.waterboards.ca.gov/view_documents?global_id=T0608105263&enforcement_id=6511205&temptable=ENFORCEMENT
Title Description Comments:	

Correspondences Prior to 2006

Action Type:	Other Regulatory Actions

Action: Technical Correspondence / Assistance / Other
Action Date: 11/1/2006
Received Issue Date: 11/1/2006
Doc Link: https://geotracker.waterboards.ca.gov/view_documents?global_id=T0608105263&enforcement_id=6511207&temptable=ENFORCEMENT
Title Description Comments:

Permits Prior to 2006

Action Type: Other Regulatory Actions
Action: Technical Correspondence / Assistance / Other
Action Date: 11/1/2006
Received Issue Date: 11/1/2006
Doc Link: https://geotracker.waterboards.ca.gov/view_documents?global_id=T0608105263&enforcement_id=6511204&temptable=ENFORCEMENT
Title Description Comments:

Administrative Prior to 2006

Action Type: Response Requested - Other
Action: Other Report / Document
Action Date: 11/1/2006
Received Issue Date: 11/1/2006
Doc Link: https://geotracker.waterboards.ca.gov/view_documents_all?global_id=T0608105263&doc_id=6082348
Title Description Comments:

Historical Reports Prior to 2006

Action Type: Other Regulatory Actions
Action: Technical Correspondence / Assistance / Other
Action Date: 11/1/2006
Received Issue Date: 11/1/2006
Doc Link: https://geotracker.waterboards.ca.gov/view_documents?global_id=T0608105263&enforcement_id=6511206&temptable=ENFORCEMENT
Title Description Comments:

Notes Prior to 2006

Action Type: Enforcement/Orders
Action: * Historical Enforcement - #1
Action Date: 7/20/1995
Received Issue Date: 7/20/1995
Doc Link:
Title Description Comments:

Action Type: Leak Action
Action: Leak Reported
Action Date: 3/18/1991
Received Issue Date:
Doc Link:
Title Description Comments:

Action Type: Leak Action
Action: Leak Discovery
Action Date: 3/18/1991
Received Issue Date:
Doc Link:
Title Description Comments:

GeoTracker Search - Documents (as of October 16, 2023)

Document Type: Site Documents ***Document Date:*** 11/1/2006

Type: OTHER REPORT / DOCUMENT **Submitted:**
Submitted By: ROBERT MALLICK (REGULATOR)
Title: HISTORICAL REPORTS PRIOR TO 2006
Title Link: https://geotracker.waterboards.ca.gov/view_documents?global_id=T0608105263&document_id=6082348

Document Type: Site Documents **Document Date:** 11/1/2006
Type: TECHNICAL CORRESPONDENCE / ASSISTANCE / OTHER **Submitted:**
Submitted By: ROBERT MALLICK (REGULATOR)
Title: ADMINISTRATIVE PRIOR TO 2006
Title Link: https://geotracker.waterboards.ca.gov/view_documents?global_id=T0608105263&enforcement_id=6511204

Document Type: Site Documents **Document Date:** 11/1/2006
Type: TECHNICAL CORRESPONDENCE / ASSISTANCE / OTHER **Submitted:**
Submitted By: ROBERT MALLICK (REGULATOR)
Title: PERMITS PRIOR TO 2006
Title Link: https://geotracker.waterboards.ca.gov/view_documents?global_id=T0608105263&enforcement_id=6511207

Document Type: Site Documents **Document Date:** 11/1/2006
Type: TECHNICAL CORRESPONDENCE / ASSISTANCE / OTHER **Submitted:**
Submitted By: ROBERT MALLICK (REGULATOR)
Title: CORRESPONDENCES PRIOR TO 2006
Title Link: https://geotracker.waterboards.ca.gov/view_documents?global_id=T0608105263&enforcement_id=6511205

Document Type: Site Documents **Document Date:** 11/1/2006
Type: TECHNICAL CORRESPONDENCE / ASSISTANCE / OTHER **Submitted:**
Submitted By: ROBERT MALLICK (REGULATOR)
Title: NOTES PRIOR TO 2006
Title Link: https://geotracker.waterboards.ca.gov/view_documents?global_id=T0608105263&enforcement_id=6511206

360	2 of2	S	0.36 / 1,896.58	12.90 / -14	PRESSURE GROUT COMPANY 119 S LINDEN AVE SOUTH SAN FRANCISCO CA	LOP SANMATEO

Case No: 559005
APN: 014212020
Case Type: S- Soil only affected
Global ID: T0608105263

LUST Status

Status: 9- Case Closed

361	1 of1	ENE	0.36 / 1,898.65	22.04 / -5	PRICE COMPANY 479 AIRPORT BLVD SOUTH SAN FRANCISCO CA	CLEANUP SITES

Global ID: SLT2O319210 **Case Type (DL):**
Site Facility Type: **Census Tract:** 6081602300
Cleanup Status: **RWQCB Region (DL):**
Status (SRCH): COMPLETED - CASE CLOSED **Longitude:**
Status (DL): **Latitude:**
Status Date (DL):
Address: 479 AIRPORT BLVD
City: SOUTH SAN FRANCISCO
County: SAN MATEO
Zip:
State: CA
Report Source: Cleanup Program Sites - GeoTracker Search Results (SRCH)

GeoTracker Sites Data Download - Site Details

RB Case No:	41S0054
Local Case No:	
Begin Date:	1/1/1970
Lead Agency:	SAN FRANCISCO BAY RWQCB (REGION 2)
Local Agency:	
CUF Case:	NO
CalEnvScreen Score:	
EPA Region:	9
Qty Rlsd Gallons:	
Potential COC:	
How Discovered:	
Stop Method:	
Stop Description:	
Case Worker:	UUU
Military DoD Site:	No
Leak Reported Dt:	
No Further Action Dt:	1970-01-01 00:00:00
Potential Media of Concern:	
How Discovered Description:	
Calwater Watershed Name:	South Bay - San Mateo Bayside (204.40)
DWR GW Subbasin Name:	Westside (2-035)
Disadvantaged Community:	
Coordinate Source:	Google Map Move
Discharge Cause:	
Discharge Source:	
Facility Project Sub Type:	
Calenviroscreen 3 Score:	81-85%
Calenviroscreen 4 Score:	80-85%
File Location:	
Site History:	

GeoTracker Sites Data Download - Status History

Status:	Completed - Case Closed
Status Date:	1970-01-01 00:00:00
Status:	Open - Case Begin Date
Status Date:	1970-01-01 00:00:00

GeoTracker Sites Data Download - Regulatory Contacts

Contact Type:	Regional Board Caseworker - Primary Caseworker
Contact Name:	Regional Water Board
Organization Name:	SAN FRANCISCO BAY RWQCB (REGION 2)
Address:	1515 CLAY ST SUITE 1400
City:	OAKLAND
Email:	
Phone No:	

GeoTracker Search - Facilities (as of October 16, 2023)

Project Status:	
Cuf Claim No:	
CUF Priority Assign:	
CUF Amount Paid:	
Composting Method:	
Facility Type:	
WDR Place Type:	
WDR File No:	
WDR Order No:	
File Location:	
User Defined Beneficial Use:	
Designated Beneficial Use:	MUN, AGR, IND, PROC
Designated Beneficl Use Desc:	Municipal and Domestic Supply, Agricultural Supply, Industrial Service Supply, Industrial Process Supply
Project Oversight Agencies:	

Map Key	Number of Records	Direction	Distance (mi/ft)	Elev/Diff (ft)	Site	DB

Report Link: https://geotracker.waterboards.ca.gov/profile_report?global_id=SLT2O319210
Cleanup Status Detail: COMPLETED - CASE CLOSED AS OF 1/1/1970
Potential COC: NONE SPECIFIED
Potential Media of Concern: NONE SPECIFIED
Groundwater Monitoring Freq:
DWR GW Sub Basin: Westside (2-035)
CalWater Watershed Name: South Bay - San Mateo Bayside (204.40)
Post Closure Site Management:
Future Land Use:
Cleanup Oversight Agencies: SAN FRANCISCO BAY RWQCB (REGION 2) (LEAD) - CASE #: 41S0054
CASE MANAGER: Regional Water Board
Cleanup History Link: https://geotracker.waterboards.ca.gov/profile_report_include?global_id=SLT2O319210&tabname=regulatoryhistory
Site History:

No site history available

GeoTracker Search - Regulatory Activities (as of October 16, 2023)

Action Type: Other Regulatory Actions
Action: Closure/No Further Action Letter
Action Date: 1/1/1970
Received Issue Date: 1/1/1970
Doc Link:
Title Description Comments:

GeoTracker Search - Cleanup Status History (as of October 16, 2023)

Status: Completed - Case Closed
Date: 1/1/1970

Status: Open - Case Begin Date
Date: 1/1/1970

362	1 of1	ENE	0.36 / 1,903.79	17.26 / -10	Caltrain Corridor - Caltrain North and South CTX Project (Caltrain Corridor between San Francisco and San Jose) Caltrain Corridor between San Francisco and San Jose San Carlos CA 94070	CLEANUP SITES

Global ID: T10000003151
Site Facility Type:
Cleanup Status:
Status (SRCH):
Status (DL): Open - Long Term Management
Status Date (DL): 8/15/2021
Case Type (DL): Cleanup Program Site
Census Tract:
RWQCB Region (DL): SAN FRANCISCO BAY RWQCB (REGION 2)
Longitude: -122.405647943517
Latitude: 37.6551287218591
Address: Caltrain Corridor between San Francisco and San Jose
City: San Carlos
County: San Mateo
Zip: 94070
State: CA
Report Source: Cleanup Sites - GeoTracker Sites Data Download (DL)

GeoTracker Sites Data Download - Site Details

RB Case No: 41S0156
Local Case No:
Begin Date: 1/1/2003
Lead Agency: SAN FRANCISCO BAY RWQCB (REGION 2)
Local Agency:
CUF Case: NO
CalEnvScreen Score:

EPA Region:	9
Qty Rlsd Gallons:	
Potential COC:	Arsenic, Chromium, Lead, Diesel, Waste Oil / Motor / Hydraulic / Lubricating
How Discovered:	
Stop Method:	
Stop Description:	
Case Worker:	KAW
Military DoD Site:	No
Leak Reported Dt:	
No Further Action Dt:	
Potential Media of Concern:	Soil
How Discovered Description:	
Calwater Watershed Name:	South Bay - San Mateo Bayside (204.40)
DWR GW Subbasin Name:	Westside (2-035)
Disadvantaged Community:	
Coordinate Source:	Google Map Move
Discharge Cause:	
Discharge Source:	
Facility Project Sub Type:	
Calenviroscreen 3 Score:	81-85%
Calenviroscreen 4 Score:	80-85%
File Location:	Regional Board
Site History:	

Soil management at this site is governed by an approved Soil Management Plan and its addendums. 2019 South San Francisco Station Redevelopment Project required updated Soil Management Plan, Annual Progress Reports, and a Completion Report. Completion Report submitted in 2023. Elco Yards development project (EnviroStor ID 60003027) will include utility lines installation in the ROW of the Caltrain tracks along Pennsylvania Avenue between Main Street and Chestnut Street in Redwood City in 2023. SGMP and Completion Report are required. Case will remain open for additional improvement projects along the transit corridor.

GeoTracker Sites Data Download - Status History

Status:	Open - Long Term Management
Status Date:	2021-08-15 00:00:00
Status:	Open - Case Begin Date
Status Date:	2003-01-01 00:00:00
Status:	Open - Verification Monitoring
Status Date:	2003-01-01 00:00:00

GeoTracker Sites Data Download - Regulatory Contacts

Contact Type:	Regional Board Caseworker - Primary Caseworker
Contact Name:	KIMBERLEE WEST
Organization Name:	SAN FRANCISCO BAY RWQCB (REGION 2)
Address:	1515 Clay Street
City:	OAKLAND
Email:	kimberlee.west@waterboards.ca.gov
Phone No:	5106222432

GeoTracker Search - Facilities (as of October 16, 2023)

Project Status:	
Cuf Claim No:	
CUF Priority Assign:	
CUF Amount Paid:	
Composting Method:	
Facility Type:	
WDR Place Type:	
WDR File No:	
WDR Order No:	
File Location:	REGIONAL BOARD
User Defined Beneficial Use:	
Designated Beneficial Use:	MUN, AGR, IND, PROC

Designated Beneficl Use Desc: Municipal and Domestic Supply, Agricultural Supply, Industrial Service Supply, Industrial Process Supply
Project Oversight Agencies:
Report Link: https://geotracker.waterboards.ca.gov/profile_report?global_id=T10000003151
Cleanup Status Detail: OPEN - LONG TERM MANAGEMENT AS OF 8/15/2021
Potential COC: ARSENIC, CHROMIUM, DIESEL, LEAD, WASTE OIL / MOTOR / HYDRAULIC / LUBRICATING
Potential Media of Concern: SOIL
Groundwater Monitoring Freq:
DWR GW Sub Basin: Westside (2-035)
CalWater Watershed Name: South Bay - San Mateo Bayside (204.40)
Post Closure Site Management:
Future Land Use:
Cleanup Oversight Agencies: SAN FRANCISCO BAY RWQCB (REGION 2) (LEAD) - CASE #: 41S0156
CASE MANAGER: KIMBERLEE WEST
Cleanup History Link: https://geotracker.waterboards.ca.gov/profile_report_include?global_id=T10000003151&tabname=regulatoryhistory
Site History:

Soil management at this site is governed by an approved Soil Management Plan and its addendums. 2019 South San Francisco Station Redevelopment Project required updated Soil Management Plan, Annual Progress Reports, and a Completion Report. Completion Report submitted in 2023.

Elco Yards development project (EnviroStor ID 60003027) will include utility lines installation in the ROW of the Caltrain tracks along Pennsylvania Avenue between Main Street and Chestnut Street in Redwood City in 2023. SGMP and Completion Report are required.

Case will remain open for additional improvement projects along the transit corridor.

GeoTracker Search - Regulatory Activities (as of October 16, 2023)

Action Type: Other Regulatory Actions
Action: Staff Letter
Action Date: 11/1/2023
Received Issue Date: 11/1/2023
Doc Link: https://geotracker.waterboards.ca.gov/view_documents?global_id=T10000003151&enforcement_id=6562375&temptable=ENFORCEMENT
Title Description Comments:

Approval of Herbicide/Pesticide Soil Reuse Criteria for the Broadband Installation Project

Action Type: Other Regulatory Actions
Action: Staff Letter
Action Date: 10/25/2023
Received Issue Date: 10/25/2023
Doc Link: https://geotracker.waterboards.ca.gov/view_documents?global_id=T10000003151&enforcement_id=6561775&temptable=ENFORCEMENT
Title Description Comments:

Approval of Soil and Groundwater Management Plan for Broadband Installation Project for the Peninsula Corridor from San Francisco to San Jose

Action Type: Response Requested - Other
Action: Soil Management Plan - Regulator Responded
Action Date: 10/23/2023
Received Issue Date: 10/18/2023
Doc Link: https://geotracker.waterboards.ca.gov/view_documents_all?global_id=T10000003151&doc_id=6106476
Title Description Comments:

Long-Term Soil Management Plan for Caltrain Broadband Communications Project

Action Type: Other Regulatory Actions
Action: Staff Letter
Action Date: 10/13/2023
Received Issue Date: 10/13/2023
Doc Link: https://geotracker.waterboards.ca.gov/view_documents?global_id=T10000003151&enforcement_id=6556948&temptable=ENFORCEMENT
Title Description Comments:

Approval of Broadband Installation Project Short-Term Soil Management Memo

Action Type: Response Requested - Other
Action: Soil Management Plan - Regulator Responded
Action Date: 10/12/2023
Received Issue Date: 10/12/2023
Doc Link: https://geotracker.waterboards.ca.gov/view_documents_all?global_id=T10000003151&doc_id=6106239
Title Description Comments:

Broadband Installation Project - Short-Term (Temporary) Soil Management Plan

Action Type: Other Regulatory Actions
Action: Staff Letter
Action Date: 7/28/2023
Received Issue Date: 7/28/2023
Doc Link: https://geotracker.waterboards.ca.gov/view_documents?global_id=T10000003151&enforcement_id=6549609&temptable=ENFORCEMENT
Title Description Comments:

Approval of Soil and Groundwater Management Plan - Caltrain ROW in Association with Elco Yards Site, Pennsylvania Ave from Main St to Chestnut St, Redwood City

Action Type: Other Regulatory Actions
Action: Email Correspondence
Action Date: 7/13/2023
Received Issue Date: 7/13/2023
Doc Link: https://geotracker.waterboards.ca.gov/view_documents?global_id=T10000003151&enforcement_id=6547974&temptable=ENFORCEMENT
Title Description Comments:

Change in Caltrain Contact

Action Type: Response Requested - Other
Action: Soil Management Plan - Regulator Responded
Action Date: 7/13/2023
Received Issue Date: 7/13/2023
Doc Link: https://geotracker.waterboards.ca.gov/view_documents_all?global_id=T10000003151&doc_id=6100802
Title Description Comments:

Soil and Groundwater Management Plan for Elco Yards Utility Installation in Caltrain Corridor (along Pennsylvania Avenue between Main Street and Chestnut Street in Redwood City)

Action Type: Other Regulatory Actions
Action: Staff Letter
Action Date: 7/5/2023
Received Issue Date: 7/5/2023
Doc Link: https://geotracker.waterboards.ca.gov/view_documents?global_id=T10000003151&enforcement_id=6547106&temptable=ENFORCEMENT
Title Description Comments:

Approval of South San Francisco Station Improvement Project Completion Report

Action Type: Other Regulatory Actions
Action: Annual Estimation Letter
Action Date: 6/29/2023
Received Issue Date: 6/29/2023
Doc Link: https://geotracker.waterboards.ca.gov/view_documents?global_id=T10000003151&enforcement_id=6546429&temptable=ENFORCEMENT
Title Description Comments:

Cost Recovery Annual Estimate Letter FY 23/24

Action Type: Response Requested - Reports
Action: Remedial Action Complete - Regulator Responded
Action Date: 1/31/2023

Received Issue Date: 1/20/2023
Doc Link: https://geotracker.waterboards.ca.gov/view_documents_all?global_id=T10000003151&doc_id=6100160
Title Description Comments:

South San Francisco Station Improvement Project Completion Report

Action Type: Other Regulatory Actions
Action: Annual Estimation Letter
Action Date: 7/31/2022
Received Issue Date: 7/31/2022
Doc Link: https://geotracker.waterboards.ca.gov/view_documents?global_id=T10000003151&enforcement_id=6500989&temptable=ENFORCEMENT
Title Description Comments:

Cost Recovery Annual Estimate Letter FY 22/23

Action Type: Other Regulatory Actions
Action: Staff Letter
Action Date: 7/13/2022
Received Issue Date: 7/13/2022
Doc Link: https://geotracker.waterboards.ca.gov/view_documents?global_id=T10000003151&enforcement_id=6499676&temptable=ENFORCEMENT
Title Description Comments:

Acceptance of Addendum to 2021 Annual Update

Action Type: Response Requested - Other
Action: Other Report / Document - Regulator Responded
Action Date: 5/18/2022
Received Issue Date: 5/18/2022
Doc Link: https://geotracker.waterboards.ca.gov/view_documents_all?global_id=T10000003151&doc_id=6069561
Title Description Comments:

Addendum to 2021 Annual Update - Additional 2021 Data, Proposed Additional Groundwater Sampling, SGMP QA Procedural Changes

Action Type: Other Regulatory Actions
Action: Staff Letter
Action Date: 3/18/2022
Received Issue Date: 3/18/2022
Doc Link: https://geotracker.waterboards.ca.gov/view_documents?global_id=T10000003151&enforcement_id=6489789&temptable=ENFORCEMENT
Title Description Comments:

Comments on 2021 Annual Soil and Groundwater Management Update

Action Type: Response Requested - Reports
Action: Monitoring Report - Annually - Regulator Responded
Action Date: 12/30/2021
Received Issue Date: 12/30/2021
Doc Link: https://geotracker.waterboards.ca.gov/view_documents_all?global_id=T10000003151&doc_id=6012082
Title Description Comments:

Annual Soil Management Update Report

Action Type: Other Regulatory Actions
Action: Annual Estimation Letter
Action Date: 8/22/2021
Received Issue Date: 8/22/2021
Doc Link: https://geotracker.waterboards.ca.gov/view_documents?global_id=T10000003151&enforcement_id=6474336&temptable=ENFORCEMENT
Title Description Comments:

Annual Estimate Letter FY 21/22

Action Type: Other Regulatory Actions
Action: Staff Letter
Action Date: 6/29/2021
Received Issue Date: 6/29/2021
Doc Link: https://geotracker.waterboards.ca.gov/view_documents?global_id=T10000003151&enforcement_id=6470035&temptable=ENFORCEMENT
Title Description Comments:

Approval of 2020 Annual Soil and Groundwater Management Update

Action Type: Response Requested - Reports
Action: Monitoring Report - Annually - Regulator Responded
Action Date: 12/30/2020
Received Issue Date: 3/11/2021
Doc Link: https://geotracker.waterboards.ca.gov/view_documents_all?global_id=T10000003151&doc_id=6012083
Title Description Comments:

Annual Soil Management Update Report

Action Type: Other Regulatory Actions
Action: Annual Estimation Letter
Action Date: 6/28/2020
Received Issue Date: 6/28/2020
Doc Link: https://geotracker.waterboards.ca.gov/view_documents?global_id=T10000003151&enforcement_id=6439665&temptable=ENFORCEMENT
Title Description Comments:

FY 2020/2021 Annual Estimate Letter for SCP Cost Recovery Oversight

Action Type: Enforcement/Orders
Action: 13267 Requirement
Action Date: 12/27/2019
Received Issue Date: 12/27/2019
Doc Link: https://geotracker.waterboards.ca.gov/view_documents?global_id=T10000003151&enforcement_id=6423895&temptable=ENFORCEMENT
Title Description Comments:

Approval of Soil and Groundwater Management Plan

Action Type: Response Requested - Other
Action: Other Report / Document - Regulator Responded
Action Date: 12/20/2019
Received Issue Date: 12/20/2019
Doc Link: https://geotracker.waterboards.ca.gov/view_documents_all?global_id=T10000003151&doc_id=6011339
Title Description Comments:

Soil and Groundwater Management Plan for South San Francisco Station Improvement Project

Action Type: Other Regulatory Actions
Action: Annual Estimation Letter
Action Date: 6/28/2019
Received Issue Date: 6/28/2019
Doc Link: https://geotracker.waterboards.ca.gov/view_documents?global_id=T10000003151&enforcement_id=6407578&temptable=ENFORCEMENT
Title Description Comments:

FY 2019/2020 Annual Estimate Letter for SCP Cost Recovery Oversight

Action Type: Other Regulatory Actions
Action: Annual Estimation Letter
Action Date: 11/30/2018
Received Issue Date: 11/30/2018
Doc Link: https://geotracker.waterboards.ca.gov/view_documents?global_id=T10000003151&enforcement_id=6377806&temptable=ENFORCEMENT
Title Description Comments:

ANNUAL ESTIMATE FOR SCP COST RECOVERY OVERSIGHT - Caltrain North and South CTX Construction Project; along Caltrain corridor, from San Francisco to Santa Clara; San Francisco, San Mateo and Santa Clara County

Action Type: Other Regulatory Actions
Action: Meeting
Action Date: 12/11/2017
Received Issue Date: 12/11/2017
Doc Link:
Title Description Comments:

Meeting to discuss soil management criteria for SMP, updated screening levels needed

Action Type: Other Regulatory Actions
Action: Site Visit / Inspection / Sampling
Action Date: 9/27/2017
Received Issue Date: 9/27/2017
Doc Link:
Title Description Comments:

Water Board staff, accompanied by consultant, visited South San Francisco Station to review Soil Management Plan proposals for S. SF station, electrification project, and 25th street grade separation projects.

Action Type: Other Regulatory Actions
Action: Meeting
Action Date: 9/11/2017
Received Issue Date: 9/11/2017
Doc Link:
Title Description Comments:

Meeting to discuss upcoming addendum proposals to Soil Management Plan.

Action Type: Other Regulatory Actions
Action: Annual Estimation Letter
Action Date: 7/24/2017
Received Issue Date: 7/24/2017
Doc Link: https://geotracker.waterboards.ca.gov/view_documents?global_id=T10000003151&enforcement_id=6339464&temptable=ENFORCEMENT
Title Description Comments:

Annual Estimate Letter for SCP oversight costs - Caltrain

Action Type: Other Regulatory Actions
Action: Annual Estimation Letter - #41S0156
Action Date: 6/30/2016
Received Issue Date: 6/30/2016
Doc Link: https://geotracker.waterboards.ca.gov/view_documents?global_id=T10000003151&enforcement_id=6290344&temptable=ENFORCEMENT
Title Description Comments:

ANNUAL ESTIMATE FOR SCP COST RECOVERY OVERSIGHT - Caltrain North and South CTX Construction Project; along Caltrain corridor, from San Francisco to Santa Clara; San Francisco, San Mateo and Santa Clara County

Action Type: Other Regulatory Actions
Action: Annual Estimation Letter - #41S0156
Action Date: 8/3/2015
Received Issue Date: 8/3/2015
Doc Link: https://geotracker.waterboards.ca.gov/view_documents?global_id=T10000003151&enforcement_id=6255818&temptable=ENFORCEMENT
Title Description Comments:

ANNUAL ESTIMATE FOR SCP COST RECOVERY OVERSIGHT - Caltrain North and South CTX Construction Project; along Caltrain corridor, from San Francisco to Santa Clara; San Francisco, San Mateo and Santa Clara County

Action Type: Other Regulatory Actions
Action: Staff Letter
Action Date: 7/23/2015
Received Issue Date: 7/23/2015
Doc Link: https://geotracker.waterboards.ca.gov/view_documents?global_id=T10000003151&enforcement_id=6254077&temptable=ENFORCEMENT
Title Description Comments:

Water Board approves well destruction report (SSF Station spill)

Action Type: Other Regulatory Actions
Action: Staff Letter
Action Date: 5/18/2015
Received Issue Date: 5/18/2015
Doc Link: https://geotracker.waterboards.ca.gov/view_documents?global_id=T10000003151&enforcement_id=6245417&temptable=ENFORCEMENT
Title Description Comments:

Water Board issues case closure for South San Francisco Caltrain Station spill site. (Remainder of the Caltrain corridor site remains open.)

Action Type: Other Regulatory Actions
Action: Annual Estimation Letter - #41S0156
Action Date: 7/18/2014
Received Issue Date: 7/18/2014
Doc Link: https://geotracker.waterboards.ca.gov/view_documents?global_id=T10000003151&enforcement_id=6216076&temptable=ENFORCEMENT
Title Description Comments:

ANNUAL ESTIMATE FOR SCP COST RECOVERY OVERSIGHT - Caltrain North and South CTX Construction Project; along Caltrain corridor, from San Francisco to Santa Clara; San Francisco, San Mateo and Santa Clara County

Action Type: Other Regulatory Actions
Action: Staff Letter
Action Date: 8/8/2013
Received Issue Date: 8/8/2013
Doc Link: https://geotracker.waterboards.ca.gov/view_documents?global_id=T10000003151&enforcement_id=6171019&temptable=ENFORCEMENT
Title Description Comments:

Water Board approves GW impact delineation workplan (SSF station spill)

Action Type: Agreements
Action: Cost Recovery Agreement / N. of Reimbursement
Action Date: 7/9/2013
Received Issue Date: 7/9/2013
Doc Link: https://geotracker.waterboards.ca.gov/view_documents?global_id=T10000003151&enforcement_id=6169072&temptable=ENFORCEMENT
Title Description Comments:

Annual Estimate Letter for Cost Recovery

Action Type: Other Regulatory Actions
Action: Site Visit / Inspection / Sampling
Action Date: 4/9/2013
Received Issue Date: 4/9/2013
Doc Link:
Title Description Comments:

Water Board staff visit South SF Station diesel spill site and discuss w/ RP probable interim cleanup actions and long-term strategy.

Action Type: Other Regulatory Actions
Action: Staff Letter
Action Date: 4/9/2013
Received Issue Date: 4/9/2013
Doc Link: https://geotracker.waterboards.ca.gov/view_documents?

global_id=T10000003151&enforcement_id=6154781&temptable=ENFORCEMENT

Title Description Comments:

Water Board approves interim spill response action

Action Type: Other Regulatory Actions
Action: Staff Letter
Action Date: 9/29/2011
Received Issue Date: 9/29/2011
Doc Link: https://geotracker.waterboards.ca.gov/view_documents?global_id=T10000003151&enforcement_id=6108956&temptable=ENFORCEMENT
Title Description Comments:

Approve Caltrain CTX project RMP 3rd Addendum

Action Type: Response Requested - Other
Action: Other Report / Document
Action Date: 7/7/2011
Received Issue Date: 7/7/2011
Doc Link: https://geotracker.waterboards.ca.gov/view_documents_all?global_id=T10000003151&doc_id=5717764
Title Description Comments:

Soil Management Plan Addendum #3

Action Type: Response Requested - Reports
Action: Risk Assessment Report
Action Date: 4/9/2003
Received Issue Date: 4/9/2003
Doc Link: https://geotracker.waterboards.ca.gov/view_documents_all?global_id=T10000003151&doc_id=5783567
Title Description Comments:

Soil Management Plan

GeoTracker Search - Documents (as of October 16, 2023)

Document Type: Site Documents ***Document Date:*** 11/1/2023
Type: STAFF LETTER ***Submitted:***
Submitted By: KIMBERLEE WEST (REGULATOR)
Title: APPROVAL OF HERBICIDE/PESTICIDE SOIL REUSE CRITERIA FOR THE BROADBAND INSTALLATION PROJECT
Title Link: https://geotracker.waterboards.ca.gov/view_documents?global_id=T10000003151&enforcement_id=6562375

Document Type: Site Documents ***Document Date:*** 10/25/2023
Type: STAFF LETTER ***Submitted:***
Submitted By: KIMBERLEE WEST (REGULATOR)
Title: APPROVAL OF SOIL AND GROUNDWATER MANAGEMENT PLAN FOR BROADBAND INSTALLATION PROJECT FOR THE PENINSULA CORRIDOR FROM SAN FRANCISCO TO SAN JOSE
Title Link: https://geotracker.waterboards.ca.gov/view_documents?global_id=T10000003151&enforcement_id=6561775

Document Type: Site Documents ***Document Date:*** 10/18/2023
Type: SOIL MANAGEMENT PLAN ***Submitted:***
Submitted By: KIMBERLEE WEST (REGULATOR)
Title: LONG-TERM SOIL MANAGEMENT PLAN FOR CALTRAIN BROADBAND COMMUNICATIONS PROJECT
Title Link: https://geotracker.waterboards.ca.gov/view_documents?global_id=T10000003151&document_id=6106476

Document Type: Site Documents ***Document Date:*** 10/13/2023
Type: STAFF LETTER ***Submitted:***
Submitted By: KIMBERLEE WEST (REGULATOR)
Title: APPROVAL OF BROADBAND INSTALLATION PROJECT SHORT-TERM SOIL MANAGEMENT MEMO
Title Link: https://geotracker.waterboards.ca.gov/view_documents?global_id=T10000003151&enforcement_id=6556948

Document Type: Site Documents ***Document Date:*** 10/12/2023
Type: SOIL MANAGEMENT PLAN ***Submitted:***
Submitted By: KIMBERLEE WEST (REGULATOR)
Title: BROADBAND INSTALLATION PROJECT - SHORT-TERM (TEMPORARY) SOIL MANAGEMENT PLAN

Title Link: https://geotracker.waterboards.ca.gov/view_documents?global_id=T10000003151&document_id=6106239

Document Type: Site Documents **Document Date:** 7/28/2023
Type: STAFF LETTER **Submitted:**
Submitted By: KIMBERLEE WEST (REGULATOR)
Title: APPROVAL OF SOIL AND GROUNDWATER MANAGEMENT PLAN - CALTRAIN ROW IN ASSOCIATION WITH ELCO YARDS SITE, PENNSYLVANIA AVE FROM MAIN ST TO CHESTNUT ST, REDWOOD CITY
Title Link: https://geotracker.waterboards.ca.gov/view_documents?global_id=T10000003151&enforcement_id=6549609

Document Type: Site Documents **Document Date:** 7/13/2023
Type: SOIL MANAGEMENT PLAN **Submitted:**
Submitted By: KIMBERLEE WEST (REGULATOR)
Title: SOIL AND GROUNDWATER MANAGEMENT PLAN FOR ELCO YARDS UTILITY INSTALLATION IN CALTRAIN CORRIDOR (ALONG PENNSYLVANIA AVENUE BETWEEN MAIN STREET AND CHESTNUT STREET IN REDWOOD CITY)
Title Link: https://geotracker.waterboards.ca.gov/view_documents?global_id=T10000003151&document_id=6100802

Document Type: Site Documents **Document Date:** 7/13/2023
Type: EMAIL CORRESPONDENCE **Submitted:**
Submitted By: KIMBERLEE WEST (REGULATOR)
Title: CHANGE IN CALTRAIN CONTACT
Title Link: https://geotracker.waterboards.ca.gov/view_documents?global_id=T10000003151&enforcement_id=6547974

Document Type: Site Documents **Document Date:** 7/5/2023
Type: STAFF LETTER **Submitted:**
Submitted By: KIMBERLEE WEST (REGULATOR)
Title: APPROVAL OF SOUTH SAN FRANCISCO STATION IMPROVEMENT PROJECT COMPLETION REPORT
Title Link: https://geotracker.waterboards.ca.gov/view_documents?global_id=T10000003151&enforcement_id=6547106

Document Type: Site Documents **Document Date:** 6/29/2023
Type: ANNUAL ESTIMATION LETTER **Submitted:**
Submitted By: KIMBERLEE WEST (REGULATOR)
Title: COST RECOVERY ANNUAL ESTIMATE LETTER FY 23/24
Title Link: https://geotracker.waterboards.ca.gov/view_documents?global_id=T10000003151&enforcement_id=6546429

Document Type: Site Documents **Document Date:** 1/20/2023
Type: PROGRESS REPORT (SOIL/GW/ UPDATES) **Submitted:**
Submitted By: IAN MATTHEW HULL (CONTRACTOR)
Title: CALTRAIN SSFS PROJECT COMPLETION REPORT
Title Link: https://geotracker.waterboards.ca.gov/esi/uploads/geo_report/9376219570/T10000003151.PDF

Document Type: Site Documents **Document Date:** 7/31/2022
Type: ANNUAL ESTIMATION LETTER **Submitted:**
Submitted By: KIMBERLEE WEST (REGULATOR)
Title: COST RECOVERY ANNUAL ESTIMATE LETTER FY 22/23
Title Link: https://geotracker.waterboards.ca.gov/view_documents?global_id=T10000003151&enforcement_id=6500989

Document Type: Site Documents **Document Date:** 7/13/2022
Type: STAFF LETTER **Submitted:**
Submitted By: KIMBERLEE WEST (REGULATOR)
Title: ACCEPTANCE OF ADDENDUM TO 2021 ANNUAL UPDATE
Title Link: https://geotracker.waterboards.ca.gov/view_documents?global_id=T10000003151&enforcement_id=6499676

Document Type: Site Documents **Document Date:** 5/18/2022*
Type: PROGRESS REPORT (SOIL/GW/ UPDATES) **Submitted:**
Submitted By: IAN MATTHEW HULL (CONTRACTOR)
Title: ADDENDUM TO THE 2021 ANNUAL SGMP UPDATE
Title Link: https://geotracker.waterboards.ca.gov/esi/uploads/geo_report/8710711479/T10000003151.PDF

Document Type: Site Documents **Document Date:** 3/18/2022
Type: STAFF LETTER **Submitted:**
Submitted By: KIMBERLEE WEST (REGULATOR)
Title: COMMENTS ON 2021 ANNUAL SOIL AND GROUNDWATER MANAGEMENT UPDATE
Title Link: https://geotracker.waterboards.ca.gov/view_documents?global_id=T10000003151&enforcement_id=6489789

Document Type: Site Documents **Document Date:** 12/30/2021
Type: PROGRESS REPORT (SOIL/GW/ UPDATES) **Submitted:**
Submitted By: IAN MATTHEW HULL (CONTRACTOR)
Title: ANNUAL SOIL AND GW MANAGEMENT UPDATE FOR 2021 FOR CALTRAIN SSFS PROJECT

Title Link: https://geotracker.waterboards.ca.gov/esi/uploads/geo_report/8539116621/T10000003151.PDF

Document Type: Site Documents **Document Date:** 8/22/2021
Type: ANNUAL ESTIMATION LETTER **Submitted:**
Submitted By: KIMBERLEE WEST (REGULATOR)
Title: ANNUAL ESTIMATE LETTER FY 21/22
Title Link: https://geotracker.waterboards.ca.gov/view_documents?global_id=T10000003151&enforcement_id=6474336

Document Type: Site Documents **Document Date:** 6/29/2021
Type: STAFF LETTER **Submitted:**
Submitted By: KIMBERLEE WEST (REGULATOR)
Title: APPROVAL OF 2020 ANNUAL SOIL AND GROUNDWATER MANAGEMENT UPDATE
Title Link: https://geotracker.waterboards.ca.gov/view_documents?global_id=T10000003151&enforcement_id=6470035

Document Type: Site Documents **Document Date:** 6/28/2021
Type: PROGRESS REPORT (SOIL/GW/ UPDATES) **Submitted:**
Submitted By: IAN MATTHEW HULL (CONTRACTOR)
Title: REVISED ANNUAL SOIL AND GROUNDWATER MANAGEMENT UPDATE FOR 2020
Title Link: https://geotracker.waterboards.ca.gov/esi/uploads/geo_report/7569308698/T10000003151.PDF

Document Type: Site Documents **Document Date:** 3/10/2021
Type: REMEDIAL PROGRESS REPORT **Submitted:**
Submitted By: IAN MATTHEW HULL (CONTRACTOR)
Title: ANNUAL SOIL UPDATE FOR 2020 FOR SSFS PROJECT
Title Link: https://geotracker.waterboards.ca.gov/esi/uploads/geo_report/1064082264/T10000003151.PDF

Document Type: Site Documents **Document Date:** 6/28/2020
Type: ANNUAL ESTIMATION LETTER **Submitted:**
Submitted By: KIMBERLEE WEST (REGULATOR)
Title: FY 2020/2021 ANNUAL ESTIMATE LETTER FOR SCP COST RECOVERY OVERSIGHT
Title Link: https://geotracker.waterboards.ca.gov/view_documents?global_id=T10000003151&enforcement_id=6439665

Document Type: Site Documents **Document Date:** 12/27/2019
Type: 13267 REQUIREMENT **Submitted:**
Submitted By: KIMBERLEE WEST (REGULATOR)
Title: APPROVAL OF SOIL AND GROUNDWATER MANAGEMENT PLAN
Title Link: https://geotracker.waterboards.ca.gov/view_documents?global_id=T10000003151&enforcement_id=6423895

Document Type: Site Documents **Document Date:** 12/20/2019
Type: OTHER REPORT / DOCUMENT **Submitted:**
Submitted By: KIMBERLEE WEST (REGULATOR)
Title: SOIL AND GROUNDWATER MANAGEMENT PLAN FOR SOUTH SAN FRANCISCO STATION IMPROVEMENT PROJECT
Title Link: https://geotracker.waterboards.ca.gov/view_documents?global_id=T10000003151&document_id=6011339

Document Type: Site Documents **Document Date:** 6/28/2019
Type: ANNUAL ESTIMATION LETTER **Submitted:**
Submitted By: KIMBERLEE WEST (REGULATOR)
Title: FY 2019/2020 ANNUAL ESTIMATE LETTER FOR SCP COST RECOVERY OVERSIGHT
Title Link: https://geotracker.waterboards.ca.gov/view_documents?global_id=T10000003151&enforcement_id=6407578

Document Type: Site Documents **Document Date:** 11/30/2018
Type: ANNUAL ESTIMATION LETTER **Submitted:**
Submitted By: KIMBERLEE WEST (REGULATOR)
Title: ANNUAL ESTIMATE FOR SCP COST RECOVERY OVERSIGHT - CALTRAIN NORTH AND SOUTH CTX CONSTRUCTION PROJECT; ALONG CALTRAIN CORRIDOR, FROM SAN FRANCISCO TO SANTA CLARA; SAN FRANCISCO, SAN MATEO AND SANTA CLARA COUNTY
Title Link: https://geotracker.waterboards.ca.gov/view_documents?global_id=T10000003151&enforcement_id=6377806

Document Type: Site Documents **Document Date:** 7/24/2017
Type: ANNUAL ESTIMATION LETTER **Submitted:**
Submitted By: KELLY ARCHER (REGULATOR)
Title: ANNUAL ESTIMATE LETTER FOR SCP OVERSIGHT COSTS - CALTRAIN
Title Link: https://geotracker.waterboards.ca.gov/view_documents?global_id=T10000003151&enforcement_id=6339464

Document Type: Site Documents **Document Date:** 6/30/2016
Type: ANNUAL ESTIMATION LETTER **Submitted:**
Submitted By: HOLLUND RUDOLPH (REGULATOR)
Title: ANNUAL ESTIMATE FOR SCP COST RECOVERY OVERSIGHT - CALTRAIN NORTH AND SOUTH CTX

CONSTRUCTION PROJECT; ALONG CALTRAIN CORRIDOR, FROM SAN FRANCISCO TO SANTA CLARA; SAN FRANCISCO, SAN MATEO AND SANTA CLARA COUNTY
Title Link: https://geotracker.waterboards.ca.gov/view_documents?global_id=T10000003151&enforcement_id=6290344

Document Type: Site Documents ***Document Date:*** 8/3/2015
Type: ANNUAL ESTIMATION LETTER ***Submitted:***
Submitted By: ASHA TURMAN (REGULATOR)
Title: ANNUAL ESTIMATE FOR SCP COST RECOVERY OVERSIGHT - CALTRAIN NORTH AND SOUTH CTX CONSTRUCTION PROJECT; ALONG CALTRAIN CORRIDOR, FROM SAN FRANCISCO TO SANTA CLARA; SAN FRANCISCO, SAN MATEO AND SANTA CLARA COUNTY
Title Link: https://geotracker.waterboards.ca.gov/view_documents?global_id=T10000003151&enforcement_id=6255818

Document Type: Site Documents ***Document Date:*** 7/23/2015
Type: STAFF LETTER ***Submitted:***
Submitted By: RANDY LEE (REGULATOR)
Title: WATER BOARD APPROVES WELL DESTRUCTION REPORT (SSF STATION SPILL)
Title Link: https://geotracker.waterboards.ca.gov/view_documents?global_id=T10000003151&enforcement_id=6254077

Document Type: Site Documents ***Document Date:*** 5/18/2015
Type: STAFF LETTER ***Submitted:***
Submitted By: RANDY LEE (REGULATOR)
Title: WATER BOARD ISSUES CASE CLOSURE FOR SOUTH SAN FRANCISCO CALTRAIN STATION SPILL SITE. (REMAINDER OF THE CALTRAIN CORRIDOR SITE REMAINS OPEN.)
Title Link: https://geotracker.waterboards.ca.gov/view_documents?global_id=T10000003151&enforcement_id=6245417

Document Type: Site Documents ***Document Date:*** 7/18/2014
Type: ANNUAL ESTIMATION LETTER ***Submitted:***
Submitted By: ASHA TURMAN (REGULATOR)
Title: ANNUAL ESTIMATE FOR SCP COST RECOVERY OVERSIGHT - CALTRAIN NORTH AND SOUTH CTX CONSTRUCTION PROJECT; ALONG CALTRAIN CORRIDOR, FROM SAN FRANCISCO TO SANTA CLARA; SAN FRANCISCO, SAN MATEO AND SANTA CLARA COUNTY
Title Link: https://geotracker.waterboards.ca.gov/view_documents?global_id=T10000003151&enforcement_id=6216076

Document Type: Site Documents ***Document Date:*** 6/25/2014
Type: OTHER REPORT / DOCUMENT ***Submitted:***
Submitted By: IAN HULL (AUTH_RP)
Title: SOIL MANAGEMENT PLAN - ADDENDUM #4 - CALTRAIN NORTH AND SOUTH CTX PROJECTS
Title Link: https://geotracker.waterboards.ca.gov/esi/uploads/geo_report/8224387824/T10000003151.PDF

Document Type: Site Documents ***Document Date:*** 6/6/2014
Type: REQUEST FOR CLOSURE ***Submitted:***
Submitted By: JOHN CAVANAUGH (AUTH_RP)
Title: REMEDIATION AND DELINEATION OF IMPACTED GROUNDWATER SUMMARY REPORT
Title Link: https://geotracker.waterboards.ca.gov/esi/uploads/geo_report/3042680263/T10000003151.PDF

Document Type: Site Documents ***Document Date:*** 8/8/2013
Type: STAFF LETTER ***Submitted:***
Submitted By: RANDY LEE (REGULATOR)
Title: WATER BOARD APPROVES GW IMPACT DELINEATION WORKPLAN (SSF STATION SPILL)
Title Link: https://geotracker.waterboards.ca.gov/view_documents?global_id=T10000003151&enforcement_id=6171019

Document Type: Site Documents ***Document Date:*** 7/26/2013
Type: SITE INVESTIGATION WORKPLAN ***Submitted:***
Submitted By: JOHN CAVANAUGH (AUTH_RP)
Title: FINAL SOUTH SF CALTRAIN WORKPLAN FOR REMEDIATION AND DELINEATION OF IMPACTED GROUNWATER
Title Link: https://geotracker.waterboards.ca.gov/esi/uploads/geo_report/3932023525/T10000003151.PDF

Document Type: Site Documents ***Document Date:*** 7/9/2013
Type: COST RECOVERY AGREEMENT / N. OF REIMBURSEMENT ***Submitted:***
Submitted By: MICHAEL WRIGLEY (REGULATOR)
Title: ANNUAL ESTIMATE LETTER FOR COST RECOVERY
Title Link: https://geotracker.waterboards.ca.gov/view_documents?global_id=T10000003151&enforcement_id=6169072

Document Type: Site Documents ***Document Date:*** 4/9/2013
Type: STAFF LETTER ***Submitted:***
Submitted By: RANDY LEE (REGULATOR)
Title: WATER BOARD APPROVES INTERIM SPILL RESPONSE ACTION

Title Link: https://geotracker.waterboards.ca.gov/view_documents?global_id=T10000003151&enforcement_id=6154781

Document Type: Site Documents **Document Date:** 9/29/2011
Type: STAFF LETTER **Submitted:**
Submitted By: RANDY LEE (REGULATOR)
Title: APPROVE CALTRAIN CTX PROJECT RMP 3RD ADDENDUM
Title Link: https://geotracker.waterboards.ca.gov/view_documents?global_id=T10000003151&enforcement_id=6108956

Document Type: Site Documents **Document Date:** 7/7/2011
Type: OTHER REPORT / DOCUMENT **Submitted:**
Submitted By: RANDY LEE (REGULATOR)
Title: SOIL MANAGEMENT PLAN ADDENDUM #3
Title Link: https://geotracker.waterboards.ca.gov/view_documents?global_id=T10000003151&document_id=5717764

Document Type: Site Documents **Document Date:** 4/9/2009
Type: SOIL AND WATER INVESTIGATION REPORT **Submitted:**
Submitted By: IAN HULL (AUTH_RP)
Title: ELECTRIFICATION SOIL INVESTIGATION REPORT
Title Link: https://geotracker.waterboards.ca.gov/esi/uploads/geo_report/6535583734/T10000003151.PDF

Document Type: Site Documents **Document Date:** 8/20/2007
Type: SITE ASSESSMENT REPORT **Submitted:**
Submitted By: IAN MATTHEW HULL (CONTRACTOR)
Title: SUMMARY OF KNOWN ENVIRONMENTAL SITE CONDITIONS FOR SOUTH SAN FRANCISCO STATION
Title Link: https://geotracker.waterboards.ca.gov/esi/uploads/geo_report/3805508553/T10000003151.PDF

Document Type: Site Documents **Document Date:** 9/13/2006
Type: OTHER REPORT / DOCUMENT **Submitted:**
Submitted By: IAN HULL (AUTH_RP)
Title: APPROVAL: SOIL MANAGEMENT PLAN - ADDENDUM #2 - CALTRAIN NORTH AND SOUTH CTX PROJECTS
Title Link: https://geotracker.waterboards.ca.gov/esi/uploads/geo_report/9679664313/T10000003151.PDF

Document Type: Site Documents **Document Date:** 4/4/2006
Type: OTHER REPORT / DOCUMENT **Submitted:**
Submitted By: IAN HULL (AUTH_RP)
Title: SOIL MANAGEMENT PLAN - ADDENDUM #2 - CALTRAIN NORTH AND SOUTH CTX PROJECTS
Title Link: https://geotracker.waterboards.ca.gov/esi/uploads/geo_report/9358964920/T10000003151.PDF

Document Type: Site Documents **Document Date:** 1/3/2004
Type: OTHER REPORT / DOCUMENT **Submitted:**
Submitted By: IAN HULL (AUTH_RP)
Title: AMENDMENT #1 - SOIL MANAGEMENT PLAN CALTRAIN NORTH AND SOUTH CTX
Title Link: https://geotracker.waterboards.ca.gov/esi/uploads/geo_report/8837494134/T10000003151.PDF

Document Type: Site Documents **Document Date:** 4/9/2003
Type: RISK ASSESSMENT REPORT **Submitted:**
Submitted By: RANDY LEE (REGULATOR)
Title: SOIL MANAGEMENT PLAN - REGULATOR RESPONSE
Title Link: https://geotracker.waterboards.ca.gov/view_documents?global_id=T10000003151&document_id=5783567

GeoTracker Search - Cleanup Status History (as of October 16, 2023)

Status: Open - Long Term Management
Date: 8/15/2021

Status: Open - Case Begin Date
Date: 1/1/2003

Status: Open - Verification Monitoring
Date: 1/1/2003

GeoTracker Search - Related Cases (as of October 16, 2023)

Association: Related Global ID
Description:
Identifier: SL0608151701

Map Key	Number of Records	Direction	Distance (mi/ft)	Elev/Diff (ft)	Site	DB

Project Name: CALTRAIN N&S CTX CONSTRUCTION
Project Link: https://geotracker.waterboards.ca.gov/profile_report?global_id=SL0608151701
Address: CALTRAIN CORRIDOR (SF TO SANTA CLARA)
City: SAN MATEO
Status: COMPLETED - CASE CLOSED

363	1 of2	SE	0.37 / 1,937.22	9.17 / -18	SAM TRANS (VACANT) 196 PRODUCE AVE SOUTH SAN FRANCISCO CA	LOP SANMATEO

Case No: 550024
APN:
Case Type: O- Other Groundwater affected (uses other than drinking water)
Global ID: T0608100436

LUST Status

Status: 9- Case Closed

363	2 of2	SE	0.37 / 1,937.22	9.17 / -18	SAM TRANS (VACANT) 196 PRODUCE SOUTH SAN FRANCISCO CA 94080	LUST

Global ID: T0608100436
Site Facility Type:
Status: Completed - Case Closed
Status Date (DL): 4/10/2000
Cleanup Status:
Case Type (DL): LUST Cleanup Site
RWQCB Region (DL): SAN FRANCISCO BAY RWQCB (REGION 2)
Site Facility Name:
Business Name (DL): SAM TRANS (VACANT)
Address: 196 PRODUCE
City: SOUTH SAN FRANCISCO
State: CA
Zip: 94080
County: SAN MATEO

Census Tract: 6081602300
Census Tract (SRCH): 6081602300
Oil Field (SRCH):
Oil Field Oper (SRCH):
Latitude:
Longitude:

GeoTracker Sites Data Download - Site Details

CUF Case: NO
Lead Agency: SAN MATEO COUNTY LOP
Case Worker: JM
Local Agency: SAN MATEO COUNTY LOP
RB Case No: 41-0460
Local Case No: 550024
File Location: Local Agency
Potential COC: Gasoline
Potential Media of Concern: Other Groundwater (uses other than drinking water)
Begin Date: 10/9/1985
How Discovered: Other Means
How Discovered Description:
Stop Method: Other Means
Stop Description:
Calwater Watershed Name: South Bay - San Mateo Bayside (204.40)
DWR GW Subbasin Name: Westside (2-035)
Disadvantaged Community:
CalEnvScreen Score:
Coordinate Source: Google Geocode
Discharge Cause:
Discharge Source:
EPA Region: 9
Leak Reported Dt: 1988-06-24 00:00:00
Military DoD Site: No

No Further Action Dt: 2000-04-10 00:00:00
Qty Rlsd Gallons: 0
Facility Project Sub Type:
Calenviroscreen 3 Score: 71-75%
Calenviroscreen 4 Score: 80-85%
Site History:

GeoTracker Sites Data Download - Regulatory Contacts

Contact Type: Local Agency Caseworker - Primary Caseworker
Contact Name: JACOB MADDEN
Organization Name: SAN MATEO COUNTY LOP
Address: 2000 ALAMEDA DE LAS PULGAS, Suite 100
City: SAN MATEO
Email: jmadden@smcgov.org
Phone No: 6503995959

Contact Type: Regional Board Caseworker
Contact Name: Regional Water Board
Organization Name: SAN FRANCISCO BAY RWQCB (REGION 2)
Address: 1515 CLAY ST SUITE 1400
City: OAKLAND
Email:
Phone No:

Contact Type: Regional Board Caseworker
Contact Name: UUU
Organization Name: SAN FRANCISCO BAY RWQCB (REGION 2)
Address: 1515 CLAY ST SUITE 1400
City: OAKLAND
Email:
Phone No:

GeoTracker Sites Data Download - Status History

Status: Completed - Case Closed
Status Date: 4/10/2000

Status: Open - Case Begin Date
Status Date: 10/9/1985

GeoTracker Search - Regulatory Profile (as of October 16, 2023)

Site Facility Name: SAM TRANS (VACANT)
Site Facility Type: LUST CLEANUP SITE
Cleanup Status: COMPLETED - CASE CLOSED
Address: 196 PRODUCE
City: SOUTH SAN FRANCISCO
Zip: 94080
County: SAN MATEO
Report Link: https://geotracker.waterboards.ca.gov/profile_report?global_id=T0608100436
Cleanup Status Detail: COMPLETED - CASE CLOSED AS OF 4/10/2000
Project Status:
Cleanup History Link: https://geotracker.waterboards.ca.gov/profile_report_include?global_id=T0608100436&tabname=regulatoryhistory
Potential COC: GASOLINE
Potential Media of Concern: OTHER GROUNDWATER (USES OTHER THAN DRINKING WATER)
File Location: LOCAL AGENCY
User Defined Beneficial Use:
Designated Beneficial Use: MUN, AGR, IND, PROC
DWR GW Sub Basin: Westside (2-035)
Calwater Watershed Name: South Bay - San Mateo Bayside (204.40)
Post Closure Site Management:
Future Land Use:
Cleanup Oversight Agencies: SAN MATEO COUNTY LOP (LEAD) - CASE #: 550024
CASE MANAGER: JACOB MADDEN

SAN FRANCISCO BAY RWQCB (REGION 2) - CASE #: 41-0460
CASE MANAGER: Regional Water Board
CASE MANAGER: UUU

CUF Claim No:
CUF Priority Assig:
CUF Amount Paid:
WDR Place Type:
WDR File No:
WDR Order No:
Project Oversight Agencies:
Facility Type:
Composting Method:
Grndwtr Monitoring Frequency:
Designated Beneficial Use Desc: Municipal and Domestic Supply, Agricultural Supply, Industrial Service Supply, Industrial Process Supply
Site History:

No site history available

GeoTracker Search - Cleanup Status History (as of October 16, 2023)

Status: Completed - Case Closed
Date : 4/10/2000

Status: Open - Case Begin Date
Date : 10/9/1985

GeoTracker Search - Cleanup Action Report (as of October 16, 2023)

Action Type: EXCAVATION
Begin Date: 10/18/1988
End Date: 6/23/1989
Phase:
Contaminant Mass Removed:
Description:

GeoTracker Search - Regulatory Activities (as of October 16, 2023)

Action Type: Other Regulatory Actions
Action: Technical Correspondence / Assistance / Other
Action Date: 11/1/2006
Received Issue Date: 11/1/2006
Doc Link: https://geotracker.waterboards.ca.gov/view_documents?global_id=T0608100436&enforcement_id=6514649&temptable=ENFORCEMENT
Title Description Comments:

Funding Prior to 2006

Action Type: Response Requested - Other
Action: Other Report / Document
Action Date: 11/1/2006
Received Issue Date: 11/1/2006
Doc Link: https://geotracker.waterboards.ca.gov/view_documents_all?global_id=T0608100436&doc_id=6083839
Title Description Comments:

Historical Reports Prior to 2006

Action Type: Other Regulatory Actions
Action: Technical Correspondence / Assistance / Other
Action Date: 11/1/2006
Received Issue Date: 11/1/2006
Doc Link: https://geotracker.waterboards.ca.gov/view_documents?global_id=T0608100436&enforcement_id=6514650&temptable=ENFORCEMENT

Title Description Comments:

Correspondences, Notes, and Permits Prior to 2006

Action Type: Other Regulatory Actions
Action: Technical Correspondence / Assistance / Other
Action Date: 11/1/2006
Received Issue Date: 11/1/2006
Doc Link: https://geotracker.waterboards.ca.gov/view_documents?global_id=T0608100436&enforcement_id=6514647&temptable=ENFORCEMENT
Title Description Comments:

Administrative Prior to 2006

Action Type: Notices
Action: Notice of Responsibility - #1
Action Date: 1/26/1989
Received Issue Date: 1/26/1989
Doc Link:
Title Description Comments:

Action Type: Cleanup Action
Action: Excavation
Action Date: 10/18/1988
Received Issue Date:
Doc Link:
Title Description Comments:

Action Type: Leak Action
Action: Leak Reported
Action Date: 6/24/1988
Received Issue Date:
Doc Link:
Title Description Comments:

Action Type: Leak Action
Action: Leak Discovery
Action Date: 10/9/1985
Received Issue Date:
Doc Link:
Title Description Comments:

GeoTracker Search - Documents (as of October 16, 2023)

Document Type: Site Documents ***Document Date:*** 11/1/2006
Type: OTHER REPORT / DOCUMENT ***Submitted:***
Submitted By: ROBERT MALLICK (REGULATOR)
Title: HISTORICAL REPORTS PRIOR TO 2006
Title Link: https://geotracker.waterboards.ca.gov/view_documents?global_id=T0608100436&document_id=6083839

Document Type: Site Documents ***Document Date:*** 11/1/2006
Type: TECHNICAL CORRESPONDENCE / ASSISTANCE / OTHER ***Submitted:***
Submitted By: ROBERT MALLICK (REGULATOR)
Title: ADMINISTRATIVE PRIOR TO 2006
Title Link: https://geotracker.waterboards.ca.gov/view_documents?global_id=T0608100436&enforcement_id=6514647

Document Type: Site Documents ***Document Date:*** 11/1/2006
Type: TECHNICAL CORRESPONDENCE / ASSISTANCE / OTHER ***Submitted:***
Submitted By: ROBERT MALLICK (REGULATOR)
Title: FUNDING PRIOR TO 2006
Title Link: https://geotracker.waterboards.ca.gov/view_documents?global_id=T0608100436&enforcement_id=6514649

Map Key	Number of Records	Direction	Distance (mi/ft)	Elev/Diff (ft)	Site	DB

Document Type: Site Documents
Document Date: 11/1/2006
Type: TECHNICAL CORRESPONDENCE / ASSISTANCE / OTHER
Submitted:
Submitted By: ROBERT MALLICK (REGULATOR)
Title: CORRESPONDENCES, NOTES, AND PERMITS PRIOR TO 2006
Title Link: https://geotracker.waterboards.ca.gov/view_documents?global_id=T0608100436&enforcement_id=6514650

Map Key	Number of Records	Direction	Distance (mi/ft)	Elev/Diff (ft)	Site	DB
364	1 of4	SSW	0.37 / 1,938.84	12.59 / -15	UNIVERSAL FIRE EQUIPMENT CO 233 S MAPLE AVE 3 S SAN FRANCISCO CA 94080	DELISTED HAZ

Siteid: 164820
Latitude: 37.645656
Longitude: -122.415720
Original Source: CHAZ
Record Date: 20-OCT-2017

Map Key	Number of Records	Direction	Distance (mi/ft)	Elev/Diff (ft)	Site	DB
364	2 of4	SSW	0.37 / 1,938.84	12.59 / -15	K VIP AUTO BODY 233 S MAPLE AVE UNIT 12 SOUTH SAN FRANCISCO CA 94080	DELISTED HAZ

Siteid: 369682
Latitude: 37.645310
Longitude: -122.415030
Original Source: CHAZ
Record Date: 22-MAR-2018

Map Key	Number of Records	Direction	Distance (mi/ft)	Elev/Diff (ft)	Site	DB
364	3 of4	SSW	0.37 / 1,938.84	12.59 / -15	SPEC-1 AUTOBODY 233 S MAPLE AVE UNIT P SOUTH SAN FRANCISCO CA 94080	DELISTED HAZ

Siteid: 183644
Latitude: 37.645440
Longitude: -122.415640
Original Source: CHAZ
Record Date: 22-MAR-2018

Map Key	Number of Records	Direction	Distance (mi/ft)	Elev/Diff (ft)	Site	DB
364	4 of4	SSW	0.37 / 1,938.84	12.59 / -15	DF AUTO COLLISION 233 S MAPLE AVE STE P SOUTH SAN FRANCISCO CA 94080	RCRA TSD

EPA Handler ID: CAL000444018
Gen Status Universe: No Report
Contact Name: DENNIS CASTILLO
Contact Address: 233 , S MAPLE AVE STE P , , SOUTH SAN FRANCISCO , CA, 94080 , US
Contact Phone No and Ext: 650-270-3708
Contact Email: DENNIS@DFAUTOCOLLISION.COM
Contact Country: US
Land Type: Other
County Name: SAN MATEO
EPA Region: 09
Receive Date: 20230502
Location Latitude: 37.645124
Location Longitude: -122.416073

Violation/Evaluation Summary

Note: NO RECORDS: As of Oct 2023, there are no Compliance Monitoring and Enforcement (violation) records associated with this facility (EPA ID).

Handler Summary

Importer Activity:	No
Mixed Waste Generator:	No
Transporter Activity:	No
Transfer Facility:	No
Onsite Burner Exemption:	No
Smelting, Melting and Refining:	No
Underground Injection Control:	No
Commercial TSD:	No
Used Oil Transporter:	No
Used Oil Transfer Facility:	No
Used Oil Processor:	No
Used Oil Refiner:	No
Used Oil Burner:	No
Used Oil Market Burner:	No
Used Oil Spec Marketer:	No

Hazardous Waste Handler Details

Sequence No:	1
Receive Date:	20190304
Handler Name:	DF AUTO COLLISION INC
Federal Waste Generator Code:	N
Generator Code Description:	Not a Generator, Verified
Source Type:	Implementer
TSD Activity:	Y

Hazardous Waste Handler Details

Sequence No:	2
Receive Date:	20230502
Handler Name:	DF AUTO COLLISION
Federal Waste Generator Code:	N
Generator Code Description:	Not a Generator, Verified
Source Type:	Implementer
TSD Activity:	N

Owner/Operator Details

Owner/Operator Ind:	Current Owner	**Street No:**	
Type:	Other	**Street 1:**	175 SOUTH SPRICE AVE
Name:	FIRAS HAMAMI	**Street 2:**	
Date Became Current:		**City:**	SOUTH SAN FRANCISCO
Date Ended Current:		**State:**	CA
Phone:	415-246-4340	**Country:**	
Source Type:	Implementer	**Zip Code:**	94080
Owner/Operator Ind:	Current Owner	**Street No:**	233
Type:	Other	**Street 1:**	S MAPLE AVE STE P
Name:	DF AUTO COLLISION INC	**Street 2:**	
Date Became Current:		**City:**	SOUTH SAN FRANCISCO
Date Ended Current:		**State:**	CA
Phone:	650-270-3708	**Country:**	US
Source Type:	Implementer	**Zip Code:**	94080
Owner/Operator Ind:	Current Operator	**Street No:**	233
Type:	Other	**Street 1:**	S MAPLE AVE STE P
Name:	DF AUTO COLLISION INC	**Street 2:**	
Date Became Current:		**City:**	SOUTH SAN FRANCISCO
Date Ended Current:		**State:**	CA

Phone:	650-270-3708	**Country:**	US
Source Type:	Implementer	**Zip Code:**	94080
Owner/Operator Ind:	Current Operator	**Street No:**	
Type:	Other	**Street 1:**	175 SOUTH SPRICE AVE
Name:	FIRAS HAMAMI	**Street 2:**	
Date Became Current:		**City:**	SOUTH SAN FRANCISCO
Date Ended Current:		**State:**	CA
Phone:	415-246-4340	**Country:**	
Source Type:	Implementer	**Zip Code:**	94080

Historical Handler Details

Receive Dt:	20190304
Generator Code Description:	Not a Generator, Verified
Handler Name:	DF AUTO COLLISION INC

365	*1 of2*	*SSE*	*0.37 / 1,950.59*	*9.17 / -18*	***PEKING HANDICRAFT 1388 SAN MATEO AVE SOUTH SAN FRANCISCO CA***	***LOP SANMATEO***

Case No:	550141
APN:	015114530
Case Type:	O- Other Groundwater affected (uses other than drinking water)
Global ID:	T0608100837

LUST Status

Status:	9- Case Closed

365	*2 of2*	*SSE*	*0.37 / 1,950.59*	*9.17 / -18*	***PEKING HANDICRAFT 1388 SAN MATEO SOUTH SAN FRANCISCO CA 94080***	***LUST***

Global ID:	T0608100837	**Census Tract:**	6081602300
Site Facility Type:		**Census Tract (SRCH):**	6081602300
Status:	Completed - Case Closed	**Oil Field (SRCH):**	
Status Date (DL):	8/18/1998	**Oil Field Oper (SRCH):**	
Cleanup Status:		**Latitude:**	
Case Type (DL):	LUST Cleanup Site	**Longitude:**	
RWQCB Region (DL):	SAN FRANCISCO BAY RWQCB (REGION 2)		
Site Facility Name:			
Business Name (DL):	PEKING HANDICRAFT		
Address:	1388 SAN MATEO		
City:	SOUTH SAN FRANCISCO		
State:	CA		
Zip:	94080		
County:	SAN MATEO		

GeoTracker Sites Data Download - Site Details

CUF Case:	NO
Lead Agency:	SAN MATEO COUNTY LOP
Case Worker:	JM
Local Agency:	SAN MATEO COUNTY LOP
RB Case No:	41-0908
Local Case No:	550141
File Location:	Local Agency Warehouse
Potential COC:	Gasoline
Potential Media of Concern:	Other Groundwater (uses other than drinking water)
Begin Date:	4/5/1995
How Discovered:	Other Means
How Discovered Description:	

Stop Method:	Other Means
Stop Description:	
Calwater Watershed Name:	South Bay - San Mateo Bayside (204.40)
DWR GW Subbasin Name:	Westside (2-035)
Disadvantaged Community:	
CalEnvScreen Score:	
Coordinate Source:	Google Geocode
Discharge Cause:	
Discharge Source:	
EPA Region:	9
Leak Reported Dt:	1995-04-05 00:00:00
Military DoD Site:	No
No Further Action Dt:	1998-08-18 00:00:00
Qty Rlsd Gallons:	0
Facility Project Sub Type:	
Calenviroscreen 3 Score:	71-75%
Calenviroscreen 4 Score:	80-85%
Site History:	

GeoTracker Sites Data Download - Regulatory Contacts

Contact Type:	Regional Board Caseworker
Contact Name:	Regional Water Board
Organization Name:	SAN FRANCISCO BAY RWQCB (REGION 2)
Address:	1515 CLAY ST SUITE 1400
City:	OAKLAND
Email:	
Phone No:	

Contact Type:	Local Agency Caseworker - Primary Caseworker
Contact Name:	JACOB MADDEN
Organization Name:	SAN MATEO COUNTY LOP
Address:	2000 ALAMEDA DE LAS PULGAS, Suite 100
City:	SAN MATEO
Email:	jmadden@smcgov.org
Phone No:	6503995959

Contact Type:	Regional Board Caseworker
Contact Name:	UUU
Organization Name:	SAN FRANCISCO BAY RWQCB (REGION 2)
Address:	1515 CLAY ST SUITE 1400
City:	OAKLAND
Email:	
Phone No:	

GeoTracker Sites Data Download - Status History

Status:	Completed - Case Closed
Status Date:	8/18/1998

Status:	Open - Case Begin Date
Status Date:	4/5/1995

GeoTracker Search - Regulatory Profile (as of October 16, 2023)

Site Facility Name:	PEKING HANDICRAFT
Site Facility Type:	LUST CLEANUP SITE
Cleanup Status:	COMPLETED - CASE CLOSED
Address:	1388 SAN MATEO
City:	SOUTH SAN FRANCISCO
Zip:	94080
County:	SAN MATEO
Report Link:	https://geotracker.waterboards.ca.gov/profile_report?global_id=T0608100837
Cleanup Status Detail:	COMPLETED - CASE CLOSED AS OF 8/18/1998
Project Status:	

Cleanup History Link:	https://geotracker.waterboards.ca.gov/profile_report_include?global_id=T0608100837&tabname=regulatoryhistory
Potential COC:	GASOLINE
Potential Media of Concern:	OTHER GROUNDWATER (USES OTHER THAN DRINKING WATER)
File Location:	LOCAL AGENCY WAREHOUSE
User Defined Beneficial Use:	
Designated Beneficial Use:	MUN, AGR, IND, PROC
DWR GW Sub Basin:	Westside (2-035)
Calwater Watershed Name:	South Bay - San Mateo Bayside (204.40)
Post Closure Site Management:	
Future Land Use:	
Cleanup Oversight Agencies:	SAN MATEO COUNTY LOP (LEAD) - CASE #: 550141 CASE MANAGER: JACOB MADDEN SAN FRANCISCO BAY RWQCB (REGION 2) - CASE #: 41-0908 CASE MANAGER: Regional Water Board CASE MANAGER: UUU
CUF Claim No:	
CUF Priority Assig:	
CUF Amount Paid:	
WDR Place Type:	
WDR File No:	
WDR Order No:	
Project Oversight Agencies:	
Facility Type:	
Composting Method:	
Grndwtr Monitoring Frequency:	
Designated Beneficial Use Desc:	Municipal and Domestic Supply, Agricultural Supply, Industrial Service Supply, Industrial Process Supply

Site History:

No site history available

GeoTracker Search - Cleanup Status History (as of October 16, 2023)

Status:	Completed - Case Closed
Date :	8/18/1998
Status:	Open - Case Begin Date
Date :	4/5/1995

GeoTracker Search - Regulatory Activities (as of October 16, 2023)

Action Type:	Other Regulatory Actions
Action:	Technical Correspondence / Assistance / Other
Action Date:	11/1/2006
Received Issue Date:	11/1/2006
Doc Link:	https://geotracker.waterboards.ca.gov/view_documents?global_id=T0608100837&enforcement_id=6519038&temptable=ENFORCEMENT
Title Description Comments:	

Administrative, Correspondences, Notes, and Permits Prior to 2006

Action Type:	Response Requested - Other
Action:	Other Report / Document
Action Date:	8/18/1998
Received Issue Date:	8/18/1998
Doc Link:	https://geotracker.waterboards.ca.gov/view_documents_all?global_id=T0608100837&doc_id=6085818
Title Description Comments:	

Historical Reports Prior to 2006

Action Type:	Notices
Action:	Notice of Responsibility - #1
Action Date:	4/17/1995
Received Issue Date:	4/17/1995

Doc Link:
Title Description Comments:

Action Type: Leak Action
Action: Leak Reported
Action Date: 4/5/1995
Received Issue Date:
Doc Link:
Title Description Comments:

Action Type: Leak Action
Action: Leak Discovery
Action Date: 4/5/1995
Received Issue Date:
Doc Link:
Title Description Comments:

GeoTracker Search - Documents (as of October 16, 2023)

Document Type: Site Documents
Document Date: 11/1/2006
Type: TECHNICAL CORRESPONDENCE / ASSISTANCE / OTHER
Submitted:
Submitted By: ROBERT MALLICK (REGULATOR)
Title: ADMINISTRATIVE, CORRESPONDENCES, NOTES, AND PERMITS PRIOR TO 2006
Title Link: https://geotracker.waterboards.ca.gov/view_documents?global_id=T0608100837&enforcement_id=6519038

Document Type: Site Documents
Document Date: 8/18/1998
Type: OTHER REPORT / DOCUMENT
Submitted:
Submitted By: ROBERT MALLICK (REGULATOR)
Title: HISTORICAL REPORTS PRIOR TO 2006
Title Link: https://geotracker.waterboards.ca.gov/view_documents?global_id=T0608100837&document_id=6085818

366	1 of2	E	0.37 / 1,954.50	17.09 / -10	PONY EXPRESS 108 SYLVESTER RD SOUTH SAN FRANCISCO CA	LOP SANMATEO

Case No: 550047
APN:
Case Type: S- Soil only affected
Global ID: T0608100402

LUST Status

Status: 9- Case Closed

366	2 of2	E	0.37 / 1,954.50	17.09 / -10	PONY EXPRESS 108 SYLVESTER SOUTH SAN FRANCISCO CA 94080	LUST

Global ID: T0608100402
Site Facility Type:
Status: Completed - Case Closed
Status Date (DL): 3/16/2000
Cleanup Status:
Case Type (DL): LUST Cleanup Site
RWQCB Region (DL): SAN FRANCISCO BAY RWQCB (REGION 2)
Site Facility Name:
Business Name (DL): PONY EXPRESS
Address: 108 SYLVESTER
City: SOUTH SAN FRANCISCO
State: CA

Census Tract: 6081602300
Census Tract (SRCH): 6081602300
Oil Field (SRCH):
Oil Field Oper (SRCH):
Latitude:
Longitude:

Zip:	94080
County:	SAN MATEO

GeoTracker Sites Data Download - Site Details

CUF Case:	NO
Lead Agency:	SAN MATEO COUNTY LOP
Case Worker:	JM
Local Agency:	SAN MATEO COUNTY LOP
RB Case No:	41-0423
Local Case No:	550047
File Location:	Local Agency
Potential COC:	Gasoline
Potential Media of Concern:	Soil
Begin Date:	12/30/1988
How Discovered:	Other Means
How Discovered Description:	
Stop Method:	Other Means
Stop Description:	
Calwater Watershed Name:	South Bay - San Mateo Bayside (204.40)
DWR GW Subbasin Name:	Westside (2-035)
Disadvantaged Community:	
CalEnvScreen Score:	
Coordinate Source:	* Historical Geocode - Exact Address Match
Discharge Cause:	
Discharge Source:	
EPA Region:	9
Leak Reported Dt:	1988-12-30 00:00:00
Military DoD Site:	No
No Further Action Dt:	2000-03-16 00:00:00
Qty Rlsd Gallons:	0
Facility Project Sub Type:	
Calenviroscreen 3 Score:	71-75%
Calenviroscreen 4 Score:	80-85%
Site History:	

GeoTracker Sites Data Download - Regulatory Contacts

Contact Type:	Regional Board Caseworker
Contact Name:	Regional Water Board
Organization Name:	SAN FRANCISCO BAY RWQCB (REGION 2)
Address:	1515 CLAY ST SUITE 1400
City:	OAKLAND
Email:	
Phone No:	

Contact Type:	Regional Board Caseworker
Contact Name:	UUU
Organization Name:	SAN FRANCISCO BAY RWQCB (REGION 2)
Address:	1515 CLAY ST SUITE 1400
City:	OAKLAND
Email:	
Phone No:	

Contact Type:	Local Agency Caseworker - Primary Caseworker
Contact Name:	JACOB MADDEN
Organization Name:	SAN MATEO COUNTY LOP
Address:	2000 ALAMEDA DE LAS PULGAS, Suite 100
City:	SAN MATEO
Email:	jmadden@smcgov.org
Phone No:	6503995959

GeoTracker Sites Data Download - Status History

Status:	Completed - Case Closed

Status Date: 3/16/2000

Status: Open - Case Begin Date
Status Date: 12/30/1988

GeoTracker Search - Regulatory Profile (as of October 16, 2023)

Site Facility Name: PONY EXPRESS
Site Facility Type: LUST CLEANUP SITE
Cleanup Status: COMPLETED - CASE CLOSED
Address: 108 SYLVESTER
City: SOUTH SAN FRANCISCO
Zip: 94080
County: SAN MATEO
Report Link: https://geotracker.waterboards.ca.gov/profile_report?global_id=T0608100402
Cleanup Status Detail: COMPLETED - CASE CLOSED AS OF 3/16/2000
Project Status:
Cleanup History Link: https://geotracker.waterboards.ca.gov/profile_report_include?global_id=T0608100402&tabname=regulatoryhistory
Potential COC: GASOLINE
Potential Media of Concern: SOIL
File Location: LOCAL AGENCY
User Defined Beneficial Use:
Designated Beneficial Use: MUN, AGR, IND, PROC
DWR GW Sub Basin: Westside (2-035)
Calwater Watershed Name: South Bay - San Mateo Bayside (204.40)
Post Closure Site Management:
Future Land Use:
Cleanup Oversight Agencies: SAN MATEO COUNTY LOP (LEAD) - CASE #: 550047
CASE MANAGER: JACOB MADDEN
SAN FRANCISCO BAY RWQCB (REGION 2) - CASE #: 41-0423
CASE MANAGER: Regional Water Board
CASE MANAGER: UUU
CUF Claim No:
CUF Priority Assig:
CUF Amount Paid:
WDR Place Type:
WDR File No:
WDR Order No:
Project Oversight Agencies:
Facility Type:
Composting Method:
Grndwtr Monitoring Frequency:
Designated Beneficial Use Desc: Municipal and Domestic Supply, Agricultural Supply, Industrial Service Supply, Industrial Process Supply
Site History:

No site history available

GeoTracker Search - Cleanup Status History (as of October 16, 2023)

Status: Completed - Case Closed
Date : 3/16/2000

Status: Open - Case Begin Date
Date : 12/30/1988

GeoTracker Search - Regulatory Activities (as of October 16, 2023)

Action Type: Other Regulatory Actions
Action: Technical Correspondence / Assistance / Other
Action Date: 11/1/2006
Received Issue Date: 11/1/2006
Doc Link: https://geotracker.waterboards.ca.gov/view_documents?global_id=T0608100402&enforcement_id=6511190&temptable=ENFORCEMENT
Title Description Comments:

Permits Prior to 2006

Action Type: Response Requested - Other
Action: Other Report / Document
Action Date: 11/1/2006
Received Issue Date: 11/1/2006
Doc Link: https://geotracker.waterboards.ca.gov/view_documents_all?global_id=T0608100402&doc_id=6082343
Title Description Comments:

Historical Reports Prior to 2006

Action Type: Other Regulatory Actions
Action: Technical Correspondence / Assistance / Other
Action Date: 11/1/2006
Received Issue Date: 11/1/2006
Doc Link: https://geotracker.waterboards.ca.gov/view_documents?global_id=T0608100402&enforcement_id=6511188&temptable=ENFORCEMENT
Title Description Comments:

Correspondences Prior to 2006

Action Type: Other Regulatory Actions
Action: Technical Correspondence / Assistance / Other
Action Date: 11/1/2006
Received Issue Date: 11/1/2006
Doc Link: https://geotracker.waterboards.ca.gov/view_documents?global_id=T0608100402&enforcement_id=6511187&temptable=ENFORCEMENT
Title Description Comments:

Administrative Prior to 2006

Action Type: Other Regulatory Actions
Action: Technical Correspondence / Assistance / Other
Action Date: 11/1/2006
Received Issue Date: 11/1/2006
Doc Link: https://geotracker.waterboards.ca.gov/view_documents?global_id=T0608100402&enforcement_id=6511189&temptable=ENFORCEMENT
Title Description Comments:

Notes Prior to 2006

Action Type: Notices
Action: Notice of Responsibility - #1
Action Date: 7/6/1989
Received Issue Date: 7/6/1989
Doc Link:
Title Description Comments:

Action Type: Leak Action
Action: Leak Reported
Action Date: 12/30/1988
Received Issue Date:
Doc Link:
Title Description Comments:

Action Type: Leak Action
Action: Leak Discovery
Action Date: 12/30/1988
Received Issue Date:
Doc Link:
Title Description Comments:

GeoTracker Search - Documents (as of October 16, 2023)

Document Type: Site Documents ***Document Date:*** 11/1/2006
Type: TECHNICAL CORRESPONDENCE / ASSISTANCE / OTHER ***Submitted:***
Submitted By: ROBERT MALLICK (REGULATOR)
Title: NOTES PRIOR TO 2006
Title Link: https://geotracker.waterboards.ca.gov/view_documents?global_id=T0608100402&enforcement_id=6511189

Document Type: Site Documents ***Document Date:*** 11/1/2006
Type: TECHNICAL CORRESPONDENCE / ASSISTANCE / OTHER ***Submitted:***
Submitted By: ROBERT MALLICK (REGULATOR)
Title: CORRESPONDENCES PRIOR TO 2006
Title Link: https://geotracker.waterboards.ca.gov/view_documents?global_id=T0608100402&enforcement_id=6511188

Document Type: Site Documents ***Document Date:*** 11/1/2006
Type: TECHNICAL CORRESPONDENCE / ASSISTANCE / OTHER ***Submitted:***
Submitted By: ROBERT MALLICK (REGULATOR)
Title: ADMINISTRATIVE PRIOR TO 2006
Title Link: https://geotracker.waterboards.ca.gov/view_documents?global_id=T0608100402&enforcement_id=6511187

Document Type: Site Documents ***Document Date:*** 11/1/2006
Type: TECHNICAL CORRESPONDENCE / ASSISTANCE / OTHER ***Submitted:***
Submitted By: ROBERT MALLICK (REGULATOR)
Title: PERMITS PRIOR TO 2006
Title Link: https://geotracker.waterboards.ca.gov/view_documents?global_id=T0608100402&enforcement_id=6511190

Document Type: Site Documents ***Document Date:*** 11/1/2006
Type: OTHER REPORT / DOCUMENT ***Submitted:***
Submitted By: ROBERT MALLICK (REGULATOR)
Title: HISTORICAL REPORTS PRIOR TO 2006
Title Link: https://geotracker.waterboards.ca.gov/view_documents?global_id=T0608100402&document_id=6082343

367	1 of1	NNW	0.37 / 1,968.44	136.58 / 109	SPRUCE ELEMENTARY SCHOOL 501 SPRUCE AVE SOUTH SAN FRANCISCO CA 94080	DELISTED HAZ

Siteid: 156518
Latitude: 37.659002
Longitude: -122.415460
Original Source: CHAZ
Record Date: 30-MAY-2017

368	1 of4	S	0.37 / 1,975.49	13.66 / -14	ZAKS AUTO BODY & PAINT 130 S LINDEN AVE B & C SOUTH SAN FRANCISCO CA 94080	DELISTED HAZ

Siteid: 383754
Latitude: 37.645182
Longitude: -122.413790
Original Source: CHAZ
Record Date: 30-MAY-2017

368	2 of4	S	0.37 / 1,975.49	13.66 / -14	PUGA AUTO REPAIR 130 S LINDEN AVE D SOUTH SAN FRANCISCO CA 94080	DELISTED HAZ

Map Key	Number of Records	Direction	Distance (mi/ft)	Elev/Diff (ft)	Site	DB

Siteid: 145334
Latitude: 37.644550
Longitude: -122.413900
Original Source: CHAZ
Record Date: 20-OCT-2017

368	3 of4	S	0.37 / 1,975.49	13.66 / -14	UNLIMITED TOOL REPAIR & FAB INC 130 S LINDEN AVE STE H SOUTH SAN FRANCISCO CA 94080	RCRA TSD

EPA Handler ID: CAL000337402
Gen Status Universe: No Report
Contact Name: CARLOS GARCIA
Contact Address: 130 , S LINDEN AVE STE H , , SOUTH SAN FRANCISCO , CA, 94080 , US
Contact Phone No and Ext: 650-303-9053
Contact Email: UNLIMITEDTOOL@YAHOO.COM
Contact Country: US
Land Type:
County Name: SAN MATEO
EPA Region: 09
Receive Date: 20230508
Location Latitude: 37.644546
Location Longitude: -122.413905

Violation/Evaluation Summary

Note: NO RECORDS: As of Oct 2023, there are no Compliance Monitoring and Enforcement (violation) records associated with this facility (EPA ID).

Handler Summary

Importer Activity: No
Mixed Waste Generator: No
Transporter Activity: No
Transfer Facility: No
Onsite Burner Exemption: No
Smelting, Melting and Refining: No
Underground Injection Control: No
Commercial TSD: No
Used Oil Transporter: No
Used Oil Transfer Facility: No
Used Oil Processor: No
Used Oil Refiner: No
Used Oil Burner: No
Used Oil Market Burner: No
Used Oil Spec Marketer: No

Hazardous Waste Handler Details

Sequence No: 1
Receive Date: 20081022
Handler Name: UNLIMITED TOOL REPAIR & FABRICATION INC
Federal Waste Generator Code: N
Generator Code Description: Not a Generator, Verified
Source Type: Implementer
TSD Activity: Y

Hazardous Waste Handler Details

Sequence No: 2

Receive Date:	20230508
Handler Name:	UNLIMITED TOOL REPAIR & FAB INC
Federal Waste Generator Code:	N
Generator Code Description:	Not a Generator, Verified
Source Type:	Implementer
TSD Activity:	Y

Owner/Operator Details

Owner/Operator Ind:	Current Operator	**Street No:**	130
Type:	Other	**Street 1:**	S LINDEN AVE STE H
Name:	UNLIMITED TOOL REPAIR & FABRIC INC	**Street 2:**	
Date Became Current:		**City:**	SOUTH SAN FRANCISCO
Date Ended Current:		**State:**	CA
Phone:	650-589-2941	**Country:**	US
Source Type:	Implementer	**Zip Code:**	94080

Owner/Operator Ind:	Current Owner	**Street No:**	
Type:	Other	**Street 1:**	130 S LINDEN AVE STE H
Name:	UNLIMITED TOOL REPAIR & FABRIC INC	**Street 2:**	
Date Became Current:		**City:**	SOUTH SAN FRANCISCO
Date Ended Current:		**State:**	CA
Phone:	650-589-2941	**Country:**	
Source Type:	Implementer	**Zip Code:**	94080-6401

Owner/Operator Ind:	Current Operator	**Street No:**	
Type:	Other	**Street 1:**	130 S LINDEN AVE STE H
Name:	CARLOS GARCIA	**Street 2:**	
Date Became Current:		**City:**	SOUTH SAN FRANCISCO
Date Ended Current:		**State:**	CA
Phone:	650-589-2941	**Country:**	
Source Type:	Implementer	**Zip Code:**	94080-6401

Owner/Operator Ind:	Current Owner	**Street No:**	
Type:	Other	**Street 1:**	130 S LINDEN AVE STE H
Name:	UNLIMITED TOOL REPAIR & FABRIC INC	**Street 2:**	
Date Became Current:		**City:**	SOUTH SAN FRANCISCO
Date Ended Current:		**State:**	CA
Phone:	650-589-2941	**Country:**	US
Source Type:	Implementer	**Zip Code:**	94080-6401

Historical Handler Details

Receive Dt:	20081022
Generator Code Description:	Not a Generator, Verified
Handler Name:	UNLIMITED TOOL REPAIR & FABRICATION INC

368	*4 of4*	*S*	*0.37 / 1,975.49*	*13.66 / -14*	***CLASSIC SHUTTLE SERVICES INC*** ***130 S LINDEN AVE STE F*** ***SOUTH SAN FRANCISCO CA*** ***94080-6401***	***RCRA TSD***

EPA Handler ID:	CAL000374088
Gen Status Universe:	No Report
Contact Name:	RAM REDDY
Contact Address:	130 S LINDEN AVE STE F , , SOUTH SAN FRANCISCO , CA, 94080 ,
Contact Phone No and Ext:	650-826-4302
Contact Email:	CLASSICSHUTTLES@YAHOO.COM
Contact Country:	
Land Type:	
County Name:	SAN MATEO
EPA Region:	09
Receive Date:	20120427
Location Latitude:	37.644546
Location Longitude:	-122.413905

Violation/Evaluation Summary

Note: NO RECORDS: As of Oct 2023, there are no Compliance Monitoring and Enforcement (violation) records associated with this facility (EPA ID).

Handler Summary

Importer Activity:	No
Mixed Waste Generator:	No
Transporter Activity:	No
Transfer Facility:	No
Onsite Burner Exemption:	No
Smelting, Melting and Refining:	No
Underground Injection Control:	No
Commercial TSD:	No
Used Oil Transporter:	No
Used Oil Transfer Facility:	No
Used Oil Processor:	No
Used Oil Refiner:	No
Used Oil Burner:	No
Used Oil Market Burner:	No
Used Oil Spec Marketer:	No

Hazardous Waste Handler Details

Sequence No:	1
Receive Date:	20120427
Handler Name:	CLASSIC SHUTTLE SERVICES INC
Federal Waste Generator Code:	N
Generator Code Description:	Not a Generator, Verified
Source Type:	Implementer
TSD Activity:	Y

Owner/Operator Details

Owner/Operator Ind:	Current Owner	***Street No:***	
Type:	Other	***Street 1:***	130 S LINDEN AVE STE F
Name:	CLASSIC SHUTTLE SERVICES INC	***Street 2:***	
Date Became Current:		***City:***	SOUTH SAN FRANCISCO
Date Ended Current:		***State:***	CA
Phone:	650-826-4302	***Country:***	
Source Type:	Implementer	***Zip Code:***	94080-6401

Owner/Operator Ind:	Current Operator	***Street No:***	
Type:	Other	***Street 1:***	130 S LINDEN AVE STE F
Name:	RAM REDDY	***Street 2:***	
Date Became Current:		***City:***	SOUTH SAN FRANCISCO
Date Ended Current:		***State:***	CA
Phone:	650-826-4302	***Country:***	
Source Type:	Implementer	***Zip Code:***	94080

369	***1 of2***	***SSW***	***0.38 / 2,008.20***	***15.69 / -12***	***FB GRAPHICS*** ***SOUTH SAN FRANCISCO CA***	***PFAS IND***

Status:	Unknown	***Fac Fips Code:***	06081
Fac Indian Cntry Flg:	N	***Compliance Status:***	-
Fac Derived Huc:	18050004	***EPA Programs:***	-
Fac Derived Wbd:	180500041001	***Federal Facility:***	No
Fac Derived Cd113:	14	***Federal Agency:***	-
Fac Derived Cb2010:	060816023001096	***Fac Snc Flg:***	N
Fac Informal Count:	0	***AIR Flag:***	N

Map Key	Number of Records	Direction	Distance (mi/ft)	Elev/Diff (ft)	Site	DB

Last Informal Action:	-	**NPDES Flag:**	N
Formal Action Count:	0	**SDWIS Flag:**	N
Last Formal Action:	-	**RCRAFlag:**	N
Fac Total Penalties:	0	**TRI Flag:**	N
Fac Penalty Count:	-	**GHG Flag:**	N
Date Last Penalty:	-	**TRI IDs:**	-
Last Penalty Amt:	-	**TRI Releases Trnsfrs:**	-
Fac Qtrs With Nc:	-	**TRI on Site Releases:**	-
Programs With Snc:	0	**TRI off Site Trnsfrs:**	-
Fac Percent Minority:	72.194	**TRI Reporter:**	-
Fac Pop Den:	5146.16	**Fac Imp Water Flg:**	-
Count:	1	**Fac Major Flag:**	-
Fac County:	SAN MATEO	**Fac Active Flag:**	-
State Other :		**Fac Inspection Count:**	0
Region:	09	**Date Last Inspection:**	-
Latitude:	37.64673	**Days Last Inspection:**	-
Longitude:	-122.41746		

Fac Derived Tribes:	Lytton Rancheria of California - 21.6 mile(s)
AIR IDs:	-
CAA Permit Types:	-
CAA NAICS:	-
CAA SICS:	-
NPDES IDs:	-
CWA Permit Types:	-
CWA NAICS:	-
CWA SICS:	-
RCRA IDs:	-
RCRA Permit Types:	-
RCRA NAICS:	-
SDWA IDs:	-
SDWA System Types:	-
SDWA Compliance Status:	-
SDWA Snc Flag:	N
Fac Collection Meth:	ADDRESS MATCHING-HOUSE NUMBER
EJSCREEN Flag Us:	Y
EJSCREEN Report:	https://ejscreen.epa.gov/mapper/mobile/EJSCREEN_mobile.aspx?geometry=%7B%22x%22:-122.41746,%22y%22:37.64673,%22spatialReference%22:%7B%22wkid%22:4326%7D%7D&unit=9035&areatype=&areaid=&basemap=streets&distance=1
ECHO Facility Report:	https://echo.epa.gov/detailed-facility-report?fid=110054209218
Industry:	Printing

369	2 of2	SSW	0.38 / 2,008.20	15.69 / -12	CHARLES GRAPHICS SOUTH SAN FRANCISCO CA	PFAS IND

Status:	Active	**Fac Fips Code:**	06081
Fac Indian Cntry Flg:	N	**Compliance Status:**	No Violation Identified
Fac Derived Huc:	18050004	**EPA Programs:**	RCRA
Fac Derived Wbd:	180500041001	**Federal Facility:**	No
Fac Derived Cd113:	14	**Federal Agency:**	-
Fac Derived Cb2010:	060816023001096	**Fac Snc Flg:**	N
Fac Informal Count:	0	**AIR Flag:**	N
Last Informal Action:	-	**NPDES Flag:**	N
Formal Action Count:	0	**SDWIS Flag:**	N
Last Formal Action:	-	**RCRAFlag:**	Y
Fac Total Penalties:	0	**TRI Flag:**	N
Fac Penalty Count:	-	**GHG Flag:**	N
Date Last Penalty:	-	**TRI IDs:**	-
Last Penalty Amt:	-	**TRI Releases Trnsfrs:**	-
Fac Qtrs With Nc:	0	**TRI on Site Releases:**	-
Programs With Snc:	0	**TRI off Site Trnsfrs:**	-
Fac Percent Minority:	72.228	**TRI Reporter:**	-
Fac Pop Den:	5159.45	**Fac Imp Water Flg:**	-
Count:	1	**Fac Major Flag:**	-
Fac County:	SAN MATEO	**Fac Active Flag:**	Yes
State Other :		**Fac Inspection Count:**	0
Region:	09	**Date Last Inspection:**	-

Map Key	Number of Records	Direction	Distance (mi/ft)	Elev/Diff (ft)	Site	DB

Latitude:	37.64651	**Days Last Inspection:**	-
Longitude:	-122.41789		
Fac Derived Tribes:	Lytton Rancheria of California - 21.6 mile(s)		
AIR IDs:	-		
CAA Permit Types:	-		
CAA NAICS:	-		
CAA SICS:	-		
NPDES IDs:	-		
CWA Permit Types:	-		
CWA NAICS:	-		
CWA SICS:	-		
RCRA IDs:	CAD982008914		
RCRA Permit Types:	SQG		
RCRA NAICS:	-		
SDWA IDs:	-		
SDWA System Types:	-		
SDWA Compliance Status:	-		
SDWA Snc Flag:	N		
Fac Collection Meth:	ADDRESS MATCHING-HOUSE NUMBER		
EJSCREEN Flag Us:	Y		
EJSCREEN Report:	https://ejscreen.epa.gov/mapper/mobile/EJSCREEN_mobile.aspx?geometry=%7B%22x%22:-122.41789,%22y%22:37.64651,%22spatialReference%22:%7B%22wkid%22:4326%7D%7D&unit=9035&areatype=&areaid=&basemap=streets&distance=1		
ECHO Facility Report:	https://echo.epa.gov/detailed-facility-report?fid=110009542094		
Industry:	Printing		

370	1 of1	S	0.38 / 2,027.80	12.09 / -15	**SAN BRUNO INVESTMENT** **SOUTH SAN FRANCISCO CA**	**PFAS IND**

Status:	Active	**Fac Fips Code:**	06081
Fac Indian Cntry Flg:	N	**Compliance Status:**	No Violation Identified
Fac Derived Huc:	18050004	**EPA Programs:**	RCRA
Fac Derived Wbd:	180500041001	**Federal Facility:**	No
Fac Derived Cd113:	14	**Federal Agency:**	-
Fac Derived Cb2010:	060816023001104	**Fac Snc Flg:**	N
Fac Informal Count:	0	**AIR Flag:**	N
Last Informal Action:	-	**NPDES Flag:**	N
Formal Action Count:	0	**SDWIS Flag:**	N
Last Formal Action:	7/10/1985	**RCRAFlag:**	Y
Fac Total Penalties:	0	**TRI Flag:**	N
Fac Penalty Count:	-	**GHG Flag:**	N
Date Last Penalty:	7/10/1985	**TRI IDs:**	-
Last Penalty Amt:	29500	**TRI Releases Trnsfrs:**	-
Fac Qtrs With Nc:	0	**TRI on Site Releases:**	-
Programs With Snc:	0	**TRI off Site Trnsfrs:**	-
Fac Percent Minority:	71.493	**TRI Reporter:**	-
Fac Pop Den:	5053.63	**Fac Imp Water Flg:**	-
Count:	1	**Fac Major Flag:**	-
Fac County:	SAN MATEO	**Fac Active Flag:**	Yes
State Other :		**Fac Inspection Count:**	0
Region:	09	**Date Last Inspection:**	6/19/1984
Latitude:	37.64501	**Days Last Inspection:**	14410
Longitude:	-122.41368		
Fac Derived Tribes:	Lytton Rancheria of California - 21.6 mile(s)		
AIR IDs:	-		
CAA Permit Types:	-		
CAA NAICS:	-		
CAA SICS:	-		
NPDES IDs:	-		
CWA Permit Types:	-		
CWA NAICS:	-		
CWA SICS:	-		
RCRA IDs:	CAD009141946		
RCRA Permit Types:	SQG		
RCRA NAICS:	325211 325188		
SDWA IDs:	-		

Map Key	Number of Records	Direction	Distance (mi/ft)	Elev/Diff (ft)	Site	DB

SDWA System Types: -
SDWA Compliance Status: -
SDWA Snc Flag: N
Fac Collection Meth: ADDRESS MATCHING-HOUSE NUMBER
EJSCREEN Flag Us: Y
EJSCREEN Report: https://ejscreen.epa.gov/mapper/mobile/EJSCREEN_mobile.aspx?geometry=%7B%22x%22:-122.41368,%22y%22:37.64501,%22spatialReference%22:%7B%22wkid%22:4326%7D%7D&unit=9035&areatype=&areaid=&basemap=streets&distance=1
ECHO Facility Report: https://echo.epa.gov/detailed-facility-report?fid=110002635453

Industry: Plastics and Resins

371	1 of2	SE	0.38 / 2,027.92	7.69 / -20	PARKING CORPORATION OF AMERICA 120 TERMINAL SOUTH SAN FRANCISCO CA 94080	CLEANUP SITES

Global ID: SL0608187305
Site Facility Type:
Cleanup Status:
Status (SRCH): COMPLETED - CASE CLOSED
Status (DL):
Status Date (DL):
Case Type (DL):
Census Tract: 6081602300
RWQCB Region (DL):
Longitude:
Latitude:
Address: 120 TERMINAL
City: SOUTH SAN FRANCISCO
County: SAN MATEO
Zip: 94080
State: CA
Report Source: Cleanup Program Sites - GeoTracker Search Results (SRCH)

GeoTracker Sites Data Download - Site Details

RB Case No:
Local Case No: 559187
Begin Date: 10/21/2004
Lead Agency: SAN MATEO COUNTY LOP
Local Agency: SAN MATEO COUNTY LOP
CUF Case: NO
CalEnvScreen Score:
EPA Region: 9
Qty Rlsd Gallons: 0
Potential COC: Gasoline
How Discovered: * SA
Stop Method: Other Means
Stop Description:
Case Worker: JM
Military DoD Site: No
Leak Reported Dt: 2004-10-21 00:00:00
No Further Action Dt: 2010-05-26 00:00:00
Potential Media of Concern: Other Groundwater (uses other than drinking water)
How Discovered Description:
Calwater Watershed Name: South Bay - San Mateo Bayside (204.40)
DWR GW Subbasin Name: Westside (2-035)
Disadvantaged Community:
Coordinate Source: Google Geocode
Discharge Cause:
Discharge Source:
Facility Project Sub Type:
Calenviroscreen 3 Score: 71-75%
Calenviroscreen 4 Score: 80-85%
File Location: Local Agency
Site History:

GeoTracker Sites Data Download - Status History

Status: Completed - Case Closed
Status Date: 2010-05-26 00:00:00

Status: Open - Verification Monitoring
Status Date: 2010-02-10 00:00:00

Status: Open - Remediation
Status Date: 2006-11-17 00:00:00

Status: Open - Site Assessment
Status Date: 2005-12-20 00:00:00

Status: Open - Site Assessment
Status Date: 2004-12-22 00:00:00

Status: Open - Case Begin Date
Status Date: 2004-10-21 00:00:00

GeoTracker Sites Data Download - Regulatory Contacts

Contact Type: Regional Board Caseworker
Contact Name: Regional Water Board
Organization Name: SAN FRANCISCO BAY RWQCB (REGION 2)
Address: 1515 CLAY ST SUITE 1400
City: OAKLAND
Email:
Phone No:

Contact Type: Regional Board Caseworker
Contact Name: UUU
Organization Name: SAN FRANCISCO BAY RWQCB (REGION 2)
Address: 1515 CLAY ST SUITE 1400
City: OAKLAND
Email:
Phone No:

Contact Type: Local Agency Caseworker - Primary Caseworker
Contact Name: JACOB MADDEN
Organization Name: SAN MATEO COUNTY LOP
Address: 2000 ALAMEDA DE LAS PULGAS, Suite 100
City: SAN MATEO
Email: jmadden@smcgov.org
Phone No: 6503995959

GeoTracker Search - Facilities (as of October 16, 2023)

Project Status:
Cuf Claim No:
CUF Priority Assign:
CUF Amount Paid:
Composting Method:
Facility Type:
WDR Place Type:
WDR File No:
WDR Order No:
File Location: LOCAL AGENCY
User Defined Beneficial Use:
Designated Beneficial Use: MUN, AGR, IND, PROC
Designated Beneficl Use Desc: Municipal and Domestic Supply, Agricultural Supply, Industrial Service Supply, Industrial Process Supply
Project Oversight Agencies:
Report Link: https://geotracker.waterboards.ca.gov/profile_report?global_id=SL0608187305
Cleanup Status Detail: COMPLETED - CASE CLOSED AS OF 5/26/2010
Potential COC: GASOLINE
Potential Media of Concern: OTHER GROUNDWATER (USES OTHER THAN DRINKING WATER)
Groundwater Monitoring Freq:
DWR GW Sub Basin: Westside (2-035)

CalWater Watershed Name: South Bay - San Mateo Bayside (204.40)
Post Closure Site Management: NOTIFY PRIOR TO CHANGE IN LAND USE
NOTIFY PRIOR TO DEVELOPMENT
NOTIFY PRIOR TO SUBSURFACE WORK
Future Land Use: COMMERCIAL
INDUSTRIAL
Cleanup Oversight Agencies: SAN MATEO COUNTY LOP (LEAD) - CASE #: 559187
CASE MANAGER: JACOB MADDEN
SAN FRANCISCO BAY RWQCB (REGION 2)
CASE MANAGER: Regional Water Board
CASE MANAGER: UUU
Cleanup History Link: https://geotracker.waterboards.ca.gov/profile_report_include?global_id=SL0608187305&tabname=regulatoryhistory
Site History:

No site history available

GeoTracker Search - Regulatory Activities (as of October 16, 2023)

Action Type: Response Requested - Workplans
Action: Corrective Action Plan / Remedial Action Plan
Action Date: *9/9/9999
Received Issue Date: 11/15/2007
Doc Link:
Title Description Comments:

Corrective Action Plan / Remedial Action Plan - WSP's 11/15/07 report

Action Type: Response Requested - Reports
Action: Well Destruction Report
Action Date: 6/25/2010
Received Issue Date: 5/20/2010
Doc Link: https://geotracker.waterboards.ca.gov/view_documents_all?global_id=SL0608187305&doc_id=5660915
Title Description Comments:

Action Type: Other Regulatory Actions
Action: Closure/No Further Action Letter - #20100520
Action Date: 5/20/2010
Received Issue Date: 5/20/2010
Doc Link: https://geotracker.waterboards.ca.gov/view_documents?global_id=SL0608187305&enforcement_id=6052238&temptable=ENFORCEMENT
Title Description Comments:

Action Type: Other Regulatory Actions
Action: Staff Letter - #20100210
Action Date: 2/10/2010
Received Issue Date: 2/10/2010
Doc Link: https://geotracker.waterboards.ca.gov/view_documents?global_id=SL0608187305&enforcement_id=6042870&temptable=ENFORCEMENT
Title Description Comments:

Request for well destruction

Action Type: Other Regulatory Actions
Action: Technical Correspondence / Assistance / Other
Action Date: 12/8/2009
Received Issue Date: 12/8/2009
Doc Link: https://geotracker.waterboards.ca.gov/view_documents?global_id=SL0608187305&enforcement_id=6526194&temptable=ENFORCEMENT
Title Description Comments:

Closure Checklist

Action Type: Other Regulatory Actions
Action: Technical Correspondence / Assistance / Other
Action Date: 10/21/2009
Received Issue Date: 10/21/2009
Doc Link: https://geotracker.waterboards.ca.gov/view_documents?global_id=SL0608187305&enforcement_id=6526209&temptable=ENFORCEMENT
Title Description Comments:

Case Closure Memorandum

Action Type: Notices
Action: Notification - Fee Title Owners Notice - #20090522
Action Date: 5/22/2009
Received Issue Date: 5/22/2009
Doc Link: https://geotracker.waterboards.ca.gov/view_documents?global_id=SL0608187305&enforcement_id=6042808&temptable=ENFORCEMENT
Title Description Comments:

Property owner notification of case closure

Action Type: Response Requested - Other
Action: Correspondence
Action Date: 10/28/2008
Received Issue Date: 4/22/2009
Doc Link: https://geotracker.waterboards.ca.gov/view_documents_all?global_id=SL0608187305&doc_id=5587766
Title Description Comments:

Sources of Affected Soil and Groundwater - Source of contamination from closed UST case SamTrans at this property

Action Type: Other Regulatory Actions
Action: Technical Correspondence / Assistance / Other
Action Date: 10/24/2008
Received Issue Date: 10/24/2008
Doc Link: https://geotracker.waterboards.ca.gov/view_documents?global_id=SL0608187305&enforcement_id=6526208&temptable=ENFORCEMENT
Title Description Comments:

Letter Requesting Six Month Extension from the Attorney (JMBM) representing RP

Action Type: Other Regulatory Actions
Action: Technical Correspondence / Assistance / Other
Action Date: 5/19/2008
Received Issue Date: 5/19/2008
Doc Link: https://geotracker.waterboards.ca.gov/view_documents?global_id=SL0608187305&enforcement_id=6526198&temptable=ENFORCEMENT
Title Description Comments:

Permits

Action Type: Other Regulatory Actions
Action: Staff Letter
Action Date: 4/29/2008
Received Issue Date: 4/29/2008
Doc Link: https://geotracker.waterboards.ca.gov/view_documents?global_id=SL0608187305&enforcement_id=6526207&temptable=ENFORCEMENT
Title Description Comments:

LOP Staff Comments on Sept 24, 2007 Revised Cleanup Goals and Nov 15, 2007 Remedial Action Plan (RAP)

Action Type: Other Regulatory Actions
Action: Staff Letter - #20080429
Action Date: 4/29/2008
Received Issue Date: 4/29/2008
Doc Link:
Title Description Comments:

Remedial action report

Action Type: Response Requested - Workplans
Action: Corrective Action Plan / Remedial Action Plan
Action Date: 11/17/2007
Received Issue Date: 11/15/2007
Doc Link: https://geotracker.waterboards.ca.gov/view_documents_all?global_id=SL0608187305&doc_id=5587765
Title Description Comments:

Corrective Action Plan / Remedial Action Plan - WSP's 11/15/07 report

Action Type: Response Requested - Other
Action: Other Report / Document
Action Date: 11/15/2007
Received Issue Date: 9/24/2007
Doc Link:
Title Description Comments:

Technical Report - WSP's 9/24/07 report

Action Type: Response Requested - Reports
Action: Risk Assessment Report
Action Date: 10/20/2007
Received Issue Date: 9/24/2007
Doc Link:
Title Description Comments:

Risk Assessment Report - WSP's 9/24/07 report

Action Type: Response Requested - Other
Action: Other Report / Document
Action Date: 8/15/2007
Received Issue Date: 4/20/2007
Doc Link:
Title Description Comments:

Technical Report - WSP's 4/20/07 report

Action Type: Other Regulatory Actions
Action: Technical Correspondence / Assistance / Other
Action Date: 7/27/2007
Received Issue Date: 7/27/2007
Doc Link: https://geotracker.waterboards.ca.gov/view_documents?global_id=SL0608187305&enforcement_id=6526206&temptable=ENFORCEMENT
Title Description Comments:

Letter from Attorney on Behalf of Hanna Trust Responding to the June 28, 2007 Letter

Action Type: Other Regulatory Actions
Action: Staff Letter - #20070628A
Action Date: 6/28/2007
Received Issue Date: 6/28/2007
Doc Link:
Title Description Comments:

Final revision to risk assessment

Action Type: Other Regulatory Actions
Action: Staff Letter
Action Date: 6/28/2007
Received Issue Date: 6/28/2007
Doc Link: https://geotracker.waterboards.ca.gov/view_documents?global_id=SL0608187305&enforcement_id=6526205&temptable=ENFORCEMENT

Title Description Comments:

LOP Staff Comments on March 12, 2007, Revised Cleanup Goal's and April 12, 2007 Remedial Alternative Evaluation Report

Action Type: Other Regulatory Actions
Action: Staff Letter - #20070628B
Action Date: 6/28/2007
Received Issue Date: 6/28/2007
Doc Link:
Title Description Comments:

Remedial action plan

Action Type: Response Requested - Other
Action: Other Report / Document
Action Date: 5/15/2007
Received Issue Date: 1/25/2007
Doc Link:
Title Description Comments:

Technical Report - WSP's 1/25/07 report

Action Type: Response Requested - Reports
Action: Risk Assessment Report
Action Date: 4/24/2007
Received Issue Date: 3/13/2007
Doc Link:
Title Description Comments:

Risk Assessment Report - WSP Env Strategies' 3/12/07 report

Action Type: Response Requested - Reports
Action: CAP/RAP - Feasibility Study Report
Action Date: 4/24/2007
Received Issue Date: 4/20/2007
Doc Link:
Title Description Comments:

CAP/RAP - Feasibility Study Report - WSP Env Strategies' 4/12/07 report

Action Type: Response Requested - Other
Action: Other Report / Document
Action Date: 2/15/2007
Received Issue Date: 11/7/2006
Doc Link:
Title Description Comments:

Technical Report - Env Strategies' 11/7/06 report

Action Type: Other Regulatory Actions
Action: Staff Letter - #20070213B
Action Date: 2/13/2007
Received Issue Date: 2/13/2007
Doc Link:
Title Description Comments:

Remedial alternative evaluation

Action Type: Other Regulatory Actions
Action: Staff Letter
Action Date: 2/13/2007
Received Issue Date: 2/13/2007
Doc Link: https://geotracker.waterboards.ca.gov/view_documents?global_id=SL0608187305&enforcement_id=6526203&temptable=ENFORCEMENT

Title Description Comments:

LOP Staff Comments on the Exposure Pathway Evaluation and Proposed Cleanup Levels

Action Type: Other Regulatory Actions
Action: Staff Letter - #20070213A
Action Date: 2/13/2007
Received Issue Date: 2/13/2007
Doc Link:
Title Description Comments:

Revised residential cleanup goals

Action Type: Response Requested - Reports
Action: CAP/RAP - Feasibility Study Report
Action Date: 1/26/2007
Received Issue Date: 1/25/2007
Doc Link:
Title Description Comments:

CAP/RAP - Feasibility Study Report - WSP Env Strategies' 1/25/07 report

Action Type: Other Regulatory Actions
Action: Staff Letter - #20061117
Action Date: 11/17/2006
Received Issue Date: 11/17/2006
Doc Link:
Title Description Comments:

Residential land use evaluation

Action Type: Other Regulatory Actions
Action: Email Correspondence
Action Date: 11/17/2006
Received Issue Date: 11/17/2006
Doc Link: https://geotracker.waterboards.ca.gov/view_documents?global_id=SL0608187305&enforcement_id=6526210&temptable=ENFORCEMENT
Title Description Comments:

Email Correspondences (2006 - 2008)

Action Type: Other Regulatory Actions
Action: Staff Letter
Action Date: 11/17/2006
Received Issue Date: 11/17/2006
Doc Link: https://geotracker.waterboards.ca.gov/view_documents?global_id=SL0608187305&enforcement_id=6526201&temptable=ENFORCEMENT
Title Description Comments:

LOP Staff Comments on Subsurface Soil and Groundwater Investigation Results

Action Type: Response Requested - Other
Action: Other Report / Document
Action Date: 11/15/2006
Received Issue Date: 11/7/2006
Doc Link:
Title Description Comments:

Technical Report - Env Strategies' 11/7/06 report

Action Type: Other Regulatory Actions
Action: Technical Correspondence / Assistance / Other
Action Date: 11/1/2006
Received Issue Date: 11/1/2006

Doc Link: https://geotracker.waterboards.ca.gov/view_documents?global_id=SL0608187305&enforcement_id=6526195&temptable=ENFORCEMENT
Title Description Comments:

Administrative, Correspondences, Notes, and Permits Prior to 2006

Action Type: Other Regulatory Actions
Action: Staff Letter
Action Date: 11/1/2006
Received Issue Date: 11/1/2006
Doc Link: https://geotracker.waterboards.ca.gov/view_documents?global_id=SL0608187305&enforcement_id=6526199&temptable=ENFORCEMENT
Title Description Comments:

LOP Staff Sending NOV for not Providing a Investigation Workplan by Requested Date

Action Type: Enforcement/Orders
Action: Notice of Violation - #20061101
Action Date: 11/1/2006
Received Issue Date: 11/1/2006
Doc Link:
Title Description Comments:

Notice of violation

Action Type: Response Requested - Reports
Action: Soil and Water Investigation Report
Action Date: 11/1/2006
Received Issue Date: 11/7/2006
Doc Link:
Title Description Comments:

Soil and Water Investigation Report - Failure to implement 10/5/05 wp

Action Type: Response Requested - Other
Action: Other Report / Document
Action Date: 8/15/2006
Received Issue Date: 7/12/2006
Doc Link:
Title Description Comments:

Technical Report - Env Strategies' 7/12/06 report

Action Type: Response Requested - Other
Action: Other Report / Document
Action Date: 5/15/2006
Received Issue Date: 4/4/2006
Doc Link:
Title Description Comments:

Technical Report - Env Strategies' 4/4/06 report

Action Type: Response Requested - Reports
Action: Soil and Water Investigation Report
Action Date: 4/11/2006
Received Issue Date: 11/7/2006
Doc Link:
Title Description Comments:

Soil and Water Investigation Report - Env Strategies' 11/7/06 report

Action Type: Response Requested - Other
Action: Other Report / Document
Action Date: 2/15/2006

Received Issue Date: 1/5/2006
Doc Link:
Title Description Comments:

Technical Report - Env Strategies' 1/5/06 letter

Action Type: Other Regulatory Actions
Action: Staff Letter - #20051220
Action Date: 12/20/2005
Received Issue Date: 12/20/2005
Doc Link:
Title Description Comments:

Extent characterization

Action Type: Response Requested - Other
Action: Other Report / Document
Action Date: 11/15/2005
Received Issue Date: 10/5/2005
Doc Link:
Title Description Comments:

Technical Report - Env Strategies' 10/5/05 wp

Action Type: Response Requested - Workplans
Action: Soil and Water Investigation Workplan
Action Date: *9/28/2005
Received Issue Date: 10/5/2005
Doc Link:
Title Description Comments:

Soil and Water Investigation Workplan - Env Strategies' 10/5/05 wp

Action Type: Other Regulatory Actions
Action: Staff Letter - #20050705
Action Date: 7/5/2005
Received Issue Date: 7/5/2005
Doc Link:
Title Description Comments:

Remedial action plan

Action Type: Response Requested - Other
Action: Other Report / Document
Action Date: 5/23/2005
Received Issue Date: 5/23/2005
Doc Link: https://geotracker.waterboards.ca.gov/view_documents_all?global_id=SL0608187305&doc_id=6088902
Title Description Comments:

Historical Reports Prior to 2006

Action Type: Response Requested - Other
Action: Other Report / Document
Action Date: 4/13/2005
Received Issue Date: 5/24/2005
Doc Link:
Title Description Comments:

Technical Report - Env Strategies' 5/23/05 letter

Action Type: Response Requested - Reports
Action: Soil and Water Investigation Report
Action Date: 3/30/2005

Received Issue Date: 5/24/2005
Doc Link:
Title Description Comments:

Soil and Water Investigation Report - Env Strategies' 11/11/04 report

Action Type: Enforcement/Orders
Action: * Historical Enforcement - #20051305
Action Date: 1/13/2005
Received Issue Date: 1/13/2005
Doc Link:
Title Description Comments:

Action Type: Other Regulatory Actions
Action: Staff Letter - #20050113B
Action Date: 1/13/2005
Received Issue Date: 1/13/2005
Doc Link:
Title Description Comments:

Quarterly progress reports

Action Type: Other Regulatory Actions
Action: Staff Letter - #20050112B
Action Date: 1/12/2005
Received Issue Date: 1/12/2005
Doc Link:
Title Description Comments:

Lateral extent wp

Action Type: Other Regulatory Actions
Action: Staff Letter - #20050112A
Action Date: 1/12/2005
Received Issue Date: 1/12/2005
Doc Link:
Title Description Comments:

Submit complete Phase I report

Action Type: Leak Action
Action: Leak Reported
Action Date: 10/21/2004
Received Issue Date:
Doc Link:
Title Description Comments:

Action Type: Other Regulatory Actions
Action: Technical Correspondence / Assistance / Other
Action Date: 12/31/2000
Received Issue Date: 12/31/2000
Doc Link: https://geotracker.waterboards.ca.gov/view_documents?global_id=SL0608187305&enforcement_id=6526211&temptable=ENFORCEMENT
Title Description Comments:

Site Photo of Boring and Utility Trench

GeoTracker Search - Documents (as of October 16, 2023)

Document Type: Site Documents ***Document Date:*** 5/20/2010
Type: CLOSURE/NO FURTHER ACTION LETTER ***Submitted:***
Submitted By: JACOB MADDEN (REGULATOR)

Title: CLOSURE/NO FURTHER ACTION LETTER
Title Link: https://geotracker.waterboards.ca.gov/view_documents?global_id=SL0608187305&enforcement_id=6052238

Document Type: Site Documents **Document Date:** 5/12/2010
Type: WELL DESTRUCTION REPORT **Submitted:**
Submitted By: RICHARD E. FREUDENBERGER (AUTH_RP)
Title: PCA WELL DESTRUCTION REPORT
Title Link: https://geotracker.waterboards.ca.gov/esi/uploads/geo_report/5128785490/SL0608187305.PDF

Document Type: Site Documents **Document Date:** 2/10/2010
Type: STAFF LETTER **Submitted:**
Submitted By: JACOB MADDEN (REGULATOR)
Title: REQUEST FOR WELL DESTRUCTION
Title Link: https://geotracker.waterboards.ca.gov/view_documents?global_id=SL0608187305&enforcement_id=6042870

Document Type: Site Documents **Document Date:** 12/8/2009
Type: TECHNICAL CORRESPONDENCE / ASSISTANCE / OTHER **Submitted:**
Submitted By: ROBERT MALLICK (REGULATOR)
Title: CLOSURE CHECKLIST
Title Link: https://geotracker.waterboards.ca.gov/view_documents?global_id=SL0608187305&enforcement_id=6526194

Document Type: Site Documents **Document Date:** 10/21/2009
Type: TECHNICAL CORRESPONDENCE / ASSISTANCE / OTHER **Submitted:**
Submitted By: ROBERT MALLICK (REGULATOR)
Title: CASE CLOSURE MEMORANDUM
Title Link: https://geotracker.waterboards.ca.gov/view_documents?global_id=SL0608187305&enforcement_id=6526209

Document Type: Site Documents **Document Date:** 5/22/2009
Type: NOTIFICATION - FEE TITLE OWNERS NOTICE **Submitted:**
Submitted By: JACOB MADDEN (REGULATOR)
Title: PROPERTY OWNER NOTIFICATION OF CASE CLOSURE
Title Link: https://geotracker.waterboards.ca.gov/view_documents?global_id=SL0608187305&enforcement_id=6042808

Document Type: Site Documents **Document Date:** 4/22/2009
Type: OTHER REPORT / DOCUMENT **Submitted:**
Submitted By: RICHARD E. FREUDENBERGER (AUTH_RP)
Title: SOURCES OF AFFECTED SOIL AND GROUNDWATER
Title Link: https://geotracker.waterboards.ca.gov/esi/uploads/geo_report/8835774302/SL0608187305.PDF

Document Type: Site Documents **Document Date:** 10/24/2008
Type: TECHNICAL CORRESPONDENCE / ASSISTANCE / OTHER **Submitted:**
Submitted By: ROBERT MALLICK (REGULATOR)
Title: LETTER REQUESTING SIX MONTH EXTENSION FROM THE ATTORNEY (JMBM) REPRESENTING RP
Title Link: https://geotracker.waterboards.ca.gov/view_documents?global_id=SL0608187305&enforcement_id=6526208

Document Type: Site Documents **Document Date:** 5/19/2008
Type: TECHNICAL CORRESPONDENCE / ASSISTANCE / OTHER **Submitted:**
Submitted By: ROBERT MALLICK (REGULATOR)
Title: PERMITS
Title Link: https://geotracker.waterboards.ca.gov/view_documents?global_id=SL0608187305&enforcement_id=6526198

Document Type: Site Documents **Document Date:** 4/29/2008
Type: STAFF LETTER **Submitted:**
Submitted By: ROBERT MALLICK (REGULATOR)
Title: LOP STAFF COMMENTS ON SEPT 24, 2007 REVISED CLEANUP GOALS AND NOV 15, 2007 REMEDIAL ACTION PLAN (RAP)
Title Link: https://geotracker.waterboards.ca.gov/view_documents?global_id=SL0608187305&enforcement_id=6526207

Document Type: Site Documents **Document Date:** 11/15/2007
Type: WORKPLANS - REMEDIAL ACTION PLAN **Submitted:**
Submitted By: RICHARD E. FREUDENBERGER (AUTH_RP)
Title: REMEDIAL ACTION PLAN
Title Link: https://geotracker.waterboards.ca.gov/esi/uploads/geo_report/6125899374/SL0608187305.PDF

Document Type: Site Documents **Document Date:** 9/24/2007
Type: REPORTS - INVESTIGATION RPT. **Submitted:**
Submitted By: RICHARD E. FREUDENBERGER (AUTH_RP)
Title: REVISED CLEANUP GOALS
Title Link: https://geotracker.waterboards.ca.gov/esi/uploads/geo_report/7582014322/SL0608187305.PDF

Document Type: Site Documents **Document Date:** 7/27/2007
Type: TECHNICAL CORRESPONDENCE / ASSISTANCE / OTHER **Submitted:**
Submitted By: ROBERT MALLICK (REGULATOR)
Title: LETTER FROM ATTORNEY ON BEHALF OF HANNA TRUST RESPONDING TO THE JUNE 28, 2007 LETTER
Title Link: https://geotracker.waterboards.ca.gov/view_documents?global_id=SL0608187305&enforcement_id=6526206

Document Type: Site Documents **Document Date:** 6/28/2007
Type: STAFF LETTER **Submitted:**
Submitted By: ROBERT MALLICK (REGULATOR)
Title: LOP STAFF COMMENTS ON MARCH 12, 2007, REVISED CLEANUP GOAL'S AND APRIL 12, 2007 REMEDIAL ALTERNATIVE EVALUATION REPORT
Title Link: https://geotracker.waterboards.ca.gov/view_documents?global_id=SL0608187305&enforcement_id=6526205

Document Type: Site Documents **Document Date:** 4/20/2007
Type: REPORTS - REMEDIAL ACTION RPT. **Submitted:**
Submitted By: RICHARD E. FREUDENBERGER (AUTH_RP)
Title: REMEDIAL ALTERNATIVE EVALUATION
Title Link: https://geotracker.waterboards.ca.gov/esi/uploads/geo_report/3852938592/SL0608187305.PDF

Document Type: Site Documents **Document Date:** 3/13/2007
Type: REPORTS - INVESTIGATION RPT. **Submitted:**
Submitted By: RICHARD E. FREUDENBERGER (AUTH_RP)
Title: REVISED EXPOSURE PATHWAY EVALUATION
Title Link: https://geotracker.waterboards.ca.gov/esi/uploads/geo_report/6162580192/SL0608187305.PDF

Document Type: Site Documents **Document Date:** 2/13/2007
Type: STAFF LETTER **Submitted:**
Submitted By: ROBERT MALLICK (REGULATOR)
Title: LOP STAFF COMMENTS ON THE EXPOSURE PATHWAY EVALUATION AND PROPOSED CLEANUP LEVELS
Title Link: https://geotracker.waterboards.ca.gov/view_documents?global_id=SL0608187305&enforcement_id=6526203

Document Type: Site Documents **Document Date:** 1/25/2007
Type: REPORTS - INVESTIGATION RPT. **Submitted:**
Submitted By: RICHARD E. FREUDENBERGER (AUTH_RP)
Title: EXPOSURE PATHWAY EVALUATION
Title Link: https://geotracker.waterboards.ca.gov/esi/uploads/geo_report/6153889298/SL0608187305.PDF

Document Type: Site Documents **Document Date:** 11/17/2006
Type: REPORTS - INVESTIGATION RPT. **Submitted:**
Submitted By: RICHARD E. FREUDENBERGER (AUTH_RP)
Title: SUBSURFACE SOIL & GROUNDWATER INVESTIGATION RESULTS (AUGUST 2006)
Title Link: https://geotracker.waterboards.ca.gov/esi/uploads/geo_report/1889997184/SL0608187305.PDF

Document Type: Site Documents **Document Date:** 11/17/2006
Type: STAFF LETTER **Submitted:**
Submitted By: ROBERT MALLICK (REGULATOR)
Title: LOP STAFF COMMENTS ON SUBSURFACE SOIL AND GROUNDWATER INVESTIGATION RESULTS
Title Link: https://geotracker.waterboards.ca.gov/view_documents?global_id=SL0608187305&enforcement_id=6526201

Document Type: Site Documents **Document Date:** 11/17/2006
Type: EMAIL CORRESPONDENCE **Submitted:**
Submitted By: ROBERT MALLICK (REGULATOR)
Title: EMAIL CORRESPONDENCES (2006 - 2008)
Title Link: https://geotracker.waterboards.ca.gov/view_documents?global_id=SL0608187305&enforcement_id=6526210

Document Type: Site Documents **Document Date:** 11/1/2006
Type: TECHNICAL CORRESPONDENCE / ASSISTANCE / OTHER **Submitted:**
Submitted By: ROBERT MALLICK (REGULATOR)
Title: ADMINISTRATIVE, CORRESPONDENCES, NOTES, AND PERMITS PRIOR TO 2006
Title Link: https://geotracker.waterboards.ca.gov/view_documents?global_id=SL0608187305&enforcement_id=6526195

Document Type: Site Documents **Document Date:** 11/1/2006
Type: STAFF LETTER **Submitted:**
Submitted By: ROBERT MALLICK (REGULATOR)
Title: LOP STAFF SENDING NOV FOR NOT PROVIDING A INVESTIGATION WORKPLAN BY REQUESTED DATE
Title Link: https://geotracker.waterboards.ca.gov/view_documents?global_id=SL0608187305&enforcement_id=6526199

Document Type: Site Documents **Document Date:** 7/12/2006
Type: REPORTS - QUARTERLY STATUS REPORT **Submitted:**
Submitted By: RICHARD E. FREUDENBERGER (AUTH_RP)
Title: QUARTERLY STATUS REPORT
Title Link: https://geotracker.waterboards.ca.gov/esi/uploads/geo_report/7130299210/SL0608187305.PDF

Document Type: Site Documents **Document Date:** 4/25/2006
Type: WORKPLANS - INVESTIGATION WP **Submitted:**
Submitted By: RICHARD E. FREUDENBERGER (AUTH_RP)
Title: ADDENDUM TO THE INVESTIGATION WORKPLAN
Title Link: https://geotracker.waterboards.ca.gov/esi/uploads/geo_report/3615675210/SL0608187305.PDF

Document Type: Site Documents **Document Date:** 4/4/2006
Type: REPORTS - QUARTERLY STATUS REPORT **Submitted:**
Submitted By: RICHARD E. FREUDENBERGER (AUTH_RP)
Title: QUARTERLY STATUS REPORT
Title Link: https://geotracker.waterboards.ca.gov/esi/uploads/geo_report/3783999383/SL0608187305.PDF

Document Type: Site Documents **Document Date:** 1/5/2006
Type: REPORTS - QUARTERLY STATUS REPORT **Submitted:**
Submitted By: RICHARD E. FREUDENBERGER (AUTH_RP)
Title: QUARTERLY STATUS REPORT
Title Link: https://geotracker.waterboards.ca.gov/esi/uploads/geo_report/8846952140/SL0608187305.PDF

Document Type: Site Documents **Document Date:** 10/5/2005
Type: WORKPLANS - INVESTIGATION WP **Submitted:**
Submitted By: RICHARD E. FREUDENBERGER (AUTH_RP)
Title: INVESTIGATION WORKPLAN
Title Link: https://geotracker.waterboards.ca.gov/esi/uploads/geo_report/2241245865/SL0608187305.PDF

Document Type: Site Documents **Document Date:** 5/23/2005
Type: OTHER REPORT / DOCUMENT **Submitted:**
Submitted By: ROBERT MALLICK (REGULATOR)
Title: HISTORICAL REPORTS PRIOR TO 2006
Title Link: https://geotracker.waterboards.ca.gov/view_documents?global_id=SL0608187305&document_id=6088902

Document Type: Site Documents **Document Date:** 12/31/2000
Type: TECHNICAL CORRESPONDENCE / ASSISTANCE / OTHER **Submitted:**
Submitted By: ROBERT MALLICK (REGULATOR)
Title: SITE PHOTO OF BORING AND UTILITY TRENCH
Title Link: https://geotracker.waterboards.ca.gov/view_documents?global_id=SL0608187305&enforcement_id=6526211

GeoTracker Search - Site Maps (as of October 16, 2023)

Submitted: 11/17/2006
Submitted By: RICHARD E. FREUDENBERGER (AUTH_RP)
Title: GEO_BORE (SB-35)
Link: https://geotracker.waterboards.ca.gov/esi/uploads/geo_bore/2767118155/SL0608187305.pdf

Submitted: 11/17/2006
Submitted By: RICHARD E. FREUDENBERGER (AUTH_RP)
Title: GEO_BORE (SB-18)
Link: https://geotracker.waterboards.ca.gov/esi/uploads/geo_bore/4857912957/SL0608187305.pdf

Submitted: 11/17/2006
Submitted By: RICHARD E. FREUDENBERGER (AUTH_RP)
Title: GEO_BORE (SB-30)
Link: https://geotracker.waterboards.ca.gov/esi/uploads/geo_bore/5670353531/SL0608187305.pdf

Submitted: 11/17/2006
Submitted By: RICHARD E. FREUDENBERGER (AUTH_RP)

Title: GEO_BORE (SB-31)
Link: https://geotracker.waterboards.ca.gov/esi/uploads/geo_bore/6550480723/SL0608187305.pdf

Submitted: 11/17/2006
Submitted By: RICHARD E. FREUDENBERGER (AUTH_RP)
Title: GEO_BORE (SB-36)
Link: https://geotracker.waterboards.ca.gov/esi/uploads/geo_bore/4255574107/SL0608187305.pdf

Submitted: 11/17/2006
Submitted By: RICHARD E. FREUDENBERGER (AUTH_RP)
Title: GEO_BORE (SB-27)
Link: https://geotracker.waterboards.ca.gov/esi/uploads/geo_bore/6224062860/SL0608187305.pdf

Submitted: 11/17/2006
Submitted By: RICHARD E. FREUDENBERGER (AUTH_RP)
Title: GEO_BORE (SB-32)
Link: https://geotracker.waterboards.ca.gov/esi/uploads/geo_bore/5583738565/SL0608187305.pdf

Submitted: 11/17/2006
Submitted By: RICHARD E. FREUDENBERGER (AUTH_RP)
Title: GEO_BORE (SB-33)
Link: https://geotracker.waterboards.ca.gov/esi/uploads/geo_bore/1089602410/SL0608187305.pdf

Submitted: 11/17/2006
Submitted By: RICHARD E. FREUDENBERGER (AUTH_RP)
Title: GEO_BORE (SB-15)
Link: https://geotracker.waterboards.ca.gov/esi/uploads/geo_bore/6689512491/SL0608187305.pdf

Submitted: 11/17/2006
Submitted By: RICHARD E. FREUDENBERGER (AUTH_RP)
Title: GEO_BORE (SB-17)
Link: https://geotracker.waterboards.ca.gov/esi/uploads/geo_bore/5574770867/SL0608187305.pdf

Submitted: 11/17/2006
Submitted By: RICHARD E. FREUDENBERGER (AUTH_RP)
Title: GEO_BORE (SB-25)
Link: https://geotracker.waterboards.ca.gov/esi/uploads/geo_bore/6388427555/SL0608187305.pdf

Submitted: 11/17/2006
Submitted By: RICHARD E. FREUDENBERGER (AUTH_RP)
Title: GEO_BORE (SB-38)
Link: https://geotracker.waterboards.ca.gov/esi/uploads/geo_bore/8969134271/SL0608187305.pdf

Submitted: 11/17/2006
Submitted By: RICHARD E. FREUDENBERGER (AUTH_RP)
Title: GEO_BORE (SB-26)
Link: https://geotracker.waterboards.ca.gov/esi/uploads/geo_bore/8684451043/SL0608187305.pdf

Submitted: 11/17/2006
Submitted By: RICHARD E. FREUDENBERGER (AUTH_RP)
Title: GEO_BORE (SB-34)
Link: https://geotracker.waterboards.ca.gov/esi/uploads/geo_bore/6575213372/SL0608187305.pdf

Submitted: 11/17/2006
Submitted By: RICHARD E. FREUDENBERGER (AUTH_RP)
Title: GEO_BORE (SB-21)
Link: https://geotracker.waterboards.ca.gov/esi/uploads/geo_bore/5710452020/SL0608187305.pdf

Submitted: 11/17/2006
Submitted By: RICHARD E. FREUDENBERGER (AUTH_RP)
Title: GEO_BORE (SB-22)
Link: https://geotracker.waterboards.ca.gov/esi/uploads/geo_bore/2980468571/SL0608187305.pdf

Submitted: 11/17/2006
Submitted By: RICHARD E. FREUDENBERGER (AUTH_RP)
Title: GEO_BORE (SB-28)
Link: https://geotracker.waterboards.ca.gov/esi/uploads/geo_bore/1298521280/SL0608187305.pdf

Submitted: 11/17/2006

Submitted By: RICHARD E. FREUDENBERGER (AUTH_RP)
Title: GEO_BORE (SB-20)
Link: https://geotracker.waterboards.ca.gov/esi/uploads/geo_bore/9454908072/SL0608187305.pdf

Submitted: 11/17/2006
Submitted By: RICHARD E. FREUDENBERGER (AUTH_RP)
Title: GEO_BORE (SB-14)
Link: https://geotracker.waterboards.ca.gov/esi/uploads/geo_bore/4201658487/SL0608187305.pdf

Submitted: 11/17/2006
Submitted By: RICHARD E. FREUDENBERGER (AUTH_RP)
Title: GEO_BORE (SB-16)
Link: https://geotracker.waterboards.ca.gov/esi/uploads/geo_bore/9210874795/SL0608187305.pdf

Submitted: 11/17/2006
Submitted By: RICHARD E. FREUDENBERGER (AUTH_RP)
Title: GEO_BORE (SB-19)
Link: https://geotracker.waterboards.ca.gov/esi/uploads/geo_bore/4200010538/SL0608187305.pdf

Submitted: 11/17/2006
Submitted By: RICHARD E. FREUDENBERGER (AUTH_RP)
Title: GEO_BORE (SB-23)
Link: https://geotracker.waterboards.ca.gov/esi/uploads/geo_bore/5005679070/SL0608187305.pdf

Submitted: 11/17/2006
Submitted By: RICHARD E. FREUDENBERGER (AUTH_RP)
Title: GEO_BORE (SB-24)
Link: https://geotracker.waterboards.ca.gov/esi/uploads/geo_bore/4408750772/SL0608187305.pdf

Submitted: 11/17/2006
Submitted By: RICHARD E. FREUDENBERGER (AUTH_RP)
Title: GEO_BORE (SB-29)
Link: https://geotracker.waterboards.ca.gov/esi/uploads/geo_bore/4323743522/SL0608187305.pdf

Submitted: 11/17/2006
Submitted By: RICHARD E. FREUDENBERGER (AUTH_RP)
Title: GEO_BORE (SB-37)
Link: https://geotracker.waterboards.ca.gov/esi/uploads/geo_bore/2215604484/SL0608187305.pdf

Submitted: 11/7/2006
Submitted By: RICHARD E. FREUDENBERGER (AUTH_RP)
Title: GEO_MAP
Link: https://geotracker.waterboards.ca.gov/esi/uploads/geo_map/1108810245/SL0608187305.pdf

GeoTracker Search - Cleanup Status History (as of October 16, 2023)

Status: Completed - Case Closed
Date: 5/26/2010

Status: Open - Verification Monitoring
Date: 2/10/2010

Status: Open - Remediation
Date: 11/17/2006

Status: Open - Site Assessment
Date: 12/20/2005

Status: Open - Site Assessment
Date: 12/22/2004

Status: Open - Case Begin Date
Date: 10/21/2004

371	*2 of2*	*SE*	*0.38 / 2,027.92*	*7.69 / -20*	***PARKING CORPORATION OF AMERICA 120 TERMINAL CT***	***LOP SANMATEO***

SOUTH SAN FRANCISCO CA

Case No: 559187
APN: 015113350
Case Type: O- Other Groundwater affected (uses other than drinking water)
Global ID: SL0608187305

LUST Status

Status: 9- Case Closed

372	1 of3	S	0.38 / 2,029.19	14.49 / -13	REICHOLD CHEMICALS, INC 120 SOUTH LINDEN S SAN FRANCISCO CA 94080	RESPONSE

Estor/EPA ID: 41280096
Nat Priority List: NO
Census Tract: 6081602300
Permit Renewl Lead:
Project Manager:
Site Code:
Acres: 0.5 ACRES
Supervisor: MARK PIROS
County: SAN MATEO
Latitude: 37.645683
Longitude: -122.4137868
Cleanup Status: CERTIFIED AS OF 8/1/1986
Cleanup Oversight Agencies: DTSC - HAZARDOUS WASTE MANAGEMENT PROGRAM - LEAD AGENCY
Assembly District: 21
Senate District: 13
School District:
Office: CLEANUP BERKELEY
Public Participatn Spclst:
Special Program:
Funding: RESPONSIBLE PARTY
Site Type: STATE RESPONSE OR NPL
APN: 014211050
Past Use that Caused Contam: MANUFACTURING - PAINT
Potential Media Affected: CONTAMINATED SURFACE / STRUCTURE
Potential Contamin of Concern:

PHENOL

Site History:

The Site is bounded to the north by Victory Avenue, to the south by Tanforan Avenue, to the east by railroad tracks, and to the west by South Maple Avenue. The site is comprised of a building and a warehouse, which is used for automotive storage. Areas around the buildings are paved or landscaped. The site is located in an industrial area and is adjacent to a tire company. Joseph W. Welch & Investors purchased the site in 1984. The site is now zoned for light industrial use. The property is currently occupied by a number of different tenants, including music studios, auto repair shops and restoration facilities. The Reichold Chemical site is a registered historical landmark by San Mateo County. From 1937 to 1984, Reichhold Chemicals Inc. owned and operated the site. Reichold manufactured paint products using emulsion, phenol, alkyd, and urea resins.

Status: CERTIFIED
Program Type: STATE RESPONSE
CalEnviroScreen Score: 80-85%
Summary Link: https://www.envirostor.dtsc.ca.gov/public/profile_report?global_id=41280096

Completed Activities

Title: Site Screening
Title Link: https://www.envirostor.dtsc.ca.gov/public/final_documents2?global_id=41280096&doc_id=6015967
Area Name:
Area Link:
Sub Area:
Sub Area Link:
Document Type: Site Screening
Date Completed: 2/6/2003
Comments: No existing evidence of release of hazardous substances found and site screening recommended no further action.

Title: Discovery

Map Key	Number of Records	Direction	Distance (mi/ft)	Elev/Diff (ft)	Site	DB

Title Link:
Area Name:
Area Link:
Sub Area:
Sub Area Link:
Document Type: * Discovery
Date Completed: 8/1/1980
Comments: Site Discovery. Facility was identified during a drive-by.

Title: Certification
Title Link: https://www.envirostor.dtsc.ca.gov/public/final_documents2?global_id=41280096&enforcement_id=5004016
Area Name:
Area Link:
Sub Area:
Sub Area Link:
Document Type: Certification
Date Completed: 8/1/1986
Comments: Certified Site.

372	2 of3	S	0.38 / 2,029.19	14.49 / -13	REICHOLD CHEMICALS, INC 120 SOUTH LINDEN S SAN FRANCISCO CA 94080	ENVIROSTOR

Estor/EPA ID: 41280096
Site Code:
Nat Priority List: NO
APN: 014211050
Census Tract: 6081602300
Site Type: STATE RESPONSE OR NPL
Address Description: 120 SOUTH LINDEN
Office: CLEANUP BERKELEY
Special Program:
Funding: RESPONSIBLE PARTY
Assembly District: 21
Senate District: 13
Permit Renewal Lead:
Public Partici Spclst:
Project Manager:
County: SAN MATEO
Latitude: 37.645683
Longitude: -122.4137868
Acres: 0.5 ACRES
Supervisor: MARK PIROS
Cleanup Status: CERTIFIED AS OF 8/1/1986
Cleanup Oversight Agencies: DTSC - HAZARDOUS WASTE MANAGEMENT PROGRAM - LEAD AGENCY
School District:
Past Use that Caused Contam: MANUFACTURING - PAINT
Potential Media Affected: CONTAMINATED SURFACE / STRUCTURE
Potential Contamin of Concern:

PHENOL

Site History:

The Site is bounded to the north by Victory Avenue, to the south by Tanforan Avenue, to the east by railroad tracks, and to the west by South Maple Avenue. The site is comprised of a building and a warehouse, which is used for automotive storage. Areas around the buildings are paved or landscaped. The site is located in an industrial area and is adjacent to a tire company. Joseph W. Welch & Investors purchased the site in 1984. The site is now zoned for light industrial use. The property is currently occupied by a number of different tenants, including music studios, auto repair shops and restoration facilities. The Reichold Chemical site is a registered historical landmark by San Mateo County. From 1937 to 1984, Reichhold Chemicals Inc. owned and operated the site. Reichold manufactured paint products using emulsion, phenol, alkyd, and urea resins.

Status: CERTIFIED
Program Type: STATE RESPONSE
CalEnviroScreen Score: 80-85%
Summary Link: https://www.envirostor.dtsc.ca.gov/public/profile_report?global_id=41280096

Completed Activities

Title: Certification
Title Link: https://www.envirostor.dtsc.ca.gov/public/final_documents2?global_id=41280096&enforcement_id=5004016
Area Name:
Area Link:
Sub Area:
Sub Area Link:
Document Type: Certification
Date Completed: 8/1/1986
Comments: Certified Site.

Map Key	Number of Records	Direction	Distance (mi/ft)	Elev/Diff (ft)	Site	DB

Title: Discovery
Title Link:
Area Name:
Area Link:
Sub Area:
Sub Area Link:
Document Type: * Discovery
Date Completed: 8/1/1980
Comments: Site Discovery. Facility was identified during a drive-by.

Title: Site Screening
Title Link: https://www.envirostor.dtsc.ca.gov/public/final_documents2?global_id=41280096&doc_id=6015967
Area Name:
Area Link:
Sub Area:
Sub Area Link:
Document Type: Site Screening
Date Completed: 2/6/2003
Comments: No existing evidence of release of hazardous substances found and site screening recommended no further action.

372	3 of3	S	0.38 / 2,029.19	14.49 / -13	REICHOLD CHEMICALS, INC 120 SOUTH LINDEN S SAN FRANCISCO CA 94080	CALSITES

ID No:	41280096	**Assembly:**	19
Status Date:	08/01/1986	**Senate:**	08
NPL:		**Region:**	2
Tier:		**Region Name:**	BERKELEY
Fund:		**County Co:**	41
Access :		**Facility County:**	SAN MATEO
Access Code:	NOT REPORTED	**Lat Deg:**	0
Cortese:		**Lat Min:**	0
Hrscore:		**Lat Sec:**	0
Hrsdate:		**Lat Dir:**	
Groundwater Contam:		**Long Deg:**	0
GW Code:	NOT REPORTED	**Long Min:**	0
No Sources:	0	**Long Sec:**	0
RWQCB Name:		**Long Dir:**	
Branch Name:	NORTH COAST	**LImethod:**	
Staff:	GWHITE	**LIdesc:**	
Senior:			

Status Name: CERTIFIED
Type Name: RESPONSIBLE PARTY
Lead Name: N/A
SIC Name: MANU - CHEMICALS & ALLIED PRODUCTS
Filename:
Comments:

Facility drive-by. No evidence of waste. Site screening conducted which confirmed that no further action is needed at the site. According to the Hazardous Waste Management Operation Plan prepared in 1983, the waste generated at the facility, including paint resin and thinner was placed in 55-gallon drums, for shipment to Class I or II landfills. At the time of closure, all hazardous wastes were transported offsite for disposal at facilities in Benicia and Kettleman Hills, California. The tanks and containers were decontaminated before shipment. In April 1984, composite wipe samples were collected in the drum storage area and analyzed for polychlorinated biphenyls (PCBs), acids, and base compounds. PCBs were found at a concentration less than 0.01 milligram/100 square centimeters, which is less than the 0.1 milligram/100 square centimeters clean-up level for high-contact residential/commercial surfaces specified by Title 40 Code of Federal Regulations, Part 761. In December 1984, wipe sampling was performed on the asphalt and cement pads for PCBs, acids, and base compounds. The results were all non-detect. In February 1985, the site was officially closed with oversight from the Department of Health Services (DHS), Toxic Substances Control Division, predecessor to DTSC. Site Discovery. Facility was identified during a drive-by. Certified Site. Records Search: Site Certified in August 1986.

Background:

The Site is bounded to the north by Victory Avenue, to the south by Tanforan Avenue, to the east by railroad tracks, and to the west by South Maple Avenue. The site is comprised of a building and a warehouse, which is used for automotive storage. Areas around the buildings are paved or landscaped. The site is located in an industrial area and is adjacent to a tire company. Joseph W. Welch & Investors purchased the site in 1984. The site is now zoned for light industrial use. The property is currently occupied by a number of different tenants, including music studios, auto repair shops and restoration facilities. The Reichold Chemical site is a registered historical landmark by San Mateo County. From 1937 to 1984, Reichhold Chemicals Inc. owned and operated the site. Reichold manufactured paint products using emulsion, phenol, alkyd, and urea resins.

Map Key	Number of Records	Direction	Distance (mi/ft)	Elev/Diff (ft)	Site	DB
373	1 of1	E	0.39 / 2,036.43	17.97 / -9	PGE EAST GRAND SUBSTATION 122 EAST GRAND AVE SOUTH SAN FRANCISCO CA 94080	DELISTED CLEANUP

Delisted GeoTracker Cleanup Program Sites

Global ID:	T10000012484
Site Facility Type:	CLEANUP PROGRAM SITE
Status:	OPEN - SITE ASSESSMENT
Status Date:	
County:	SAN MATEO
Latitude:	
Longitude:	
Data Source:	
Record Date:	17-APR-19
RWQCB Region:	
Original Source:	GTCL

374	1 of1	SSW	0.39 / 2,038.56	15.24 / -12	ROLLING MOTORS AUTO COLLISION 233 RYAN WY SOUTH SAN FRANCISCO CA 94080	DELISTED HAZ

Siteid:	369195
Latitude:	37.646320
Longitude:	-122.417330
Original Source:	CHAZ
Record Date:	20-OCT-2017

375	1 of2	S	0.39 / 2,072.74	11.92 / -15	PRESSURE GROUT COMPANY 125 S LINDEN AVE SOUTH SAN FRANCISCO CA	LOP SANMATEO

Case No:	550066
APN:	014212040
Case Type:	O- Other Groundwater affected (uses other than drinking water)
Global ID:	T0608100406

LUST Status

Status:	9- Case Closed

375	2 of2	S	0.39 / 2,072.74	11.92 / -15	PRESSURE GROUT COMPANY 125 SOUTH LINDEN AVENUE SOUTH SAN FRANCISCO CA 94080	LUST

Global ID:	T0608100406	Census Tract:	6081602200
Site Facility Type:		Census Tract (SRCH):	6081602200
Status:	Completed - Case Closed	Oil Field (SRCH):	
Status Date (DL):	8/9/1993	Oil Field Oper (SRCH):	
Cleanup Status:		Latitude:	
Case Type (DL):	LUST Cleanup Site	Longitude:	
RWQCB Region (DL):	SAN FRANCISCO BAY RWQCB (REGION 2)		
Site Facility Name:			
Business Name (DL):	PRESSURE GROUT COMPANY		
Address:	125 SOUTH LINDEN AVENUE		

City:	SOUTH SAN FRANCISCO
State:	CA
Zip:	94080
County:	SAN MATEO

GeoTracker Sites Data Download - Site Details

CUF Case:	YES
Lead Agency:	SAN MATEO COUNTY LOP
Case Worker:	JM
Local Agency:	SAN MATEO COUNTY LOP
RB Case No:	41-0427
Local Case No:	550066
File Location:	Local Agency
Potential COC:	Gasoline
Potential Media of Concern:	Other Groundwater (uses other than drinking water)
Begin Date:	3/14/1990
How Discovered:	Other Means
How Discovered Description:	
Stop Method:	Other Means
Stop Description:	
Calwater Watershed Name:	South Bay - San Mateo Bayside (204.40)
DWR GW Subbasin Name:	Westside (2-035)
Disadvantaged Community:	
CalEnvScreen Score:	
Coordinate Source:	* Historical Geocode - Exact Address Match
Discharge Cause:	
Discharge Source:	
EPA Region:	9
Leak Reported Dt:	1990-05-30 00:00:00
Military DoD Site:	No
No Further Action Dt:	1993-08-09 00:00:00
Qty Rlsd Gallons:	0
Facility Project Sub Type:	
Calenviroscreen 3 Score:	61-65%
Calenviroscreen 4 Score:	70-75%
Site History:	

GeoTracker Sites Data Download - Regulatory Contacts

Contact Type:	Regional Board Caseworker
Contact Name:	Regional Water Board
Organization Name:	SAN FRANCISCO BAY RWQCB (REGION 2)
Address:	1515 CLAY ST SUITE 1400
City:	OAKLAND
Email:	
Phone No:	

Contact Type:	Local Agency Caseworker - Primary Caseworker
Contact Name:	JACOB MADDEN
Organization Name:	SAN MATEO COUNTY LOP
Address:	2000 ALAMEDA DE LAS PULGAS, Suite 100
City:	SAN MATEO
Email:	jmadden@smcgov.org
Phone No:	6503995959

Contact Type:	Regional Board Caseworker
Contact Name:	UUU
Organization Name:	SAN FRANCISCO BAY RWQCB (REGION 2)
Address:	1515 CLAY ST SUITE 1400
City:	OAKLAND
Email:	
Phone No:	

GeoTracker Sites Data Download - Status History

Status: Completed - Case Closed
Status Date: 8/9/1993

Status: Open - Case Begin Date
Status Date: 3/14/1990

GeoTracker Search - Regulatory Profile (as of October 16, 2023)

Site Facility Name: PRESSURE GROUT COMPANY
Site Facility Type: LUST CLEANUP SITE
Cleanup Status: COMPLETED - CASE CLOSED
Address: 125 SOUTH LINDEN AVENUE
City: SOUTH SAN FRANCISCO
Zip: 94080
County: SAN MATEO
Report Link: https://geotracker.waterboards.ca.gov/profile_report?global_id=T0608100406
Cleanup Status Detail: COMPLETED - CASE CLOSED AS OF 8/9/1993
Project Status:
Cleanup History Link: https://geotracker.waterboards.ca.gov/profile_report_include?global_id=T0608100406&tabname=regulatoryhistory
Potential COC: GASOLINE
Potential Media of Concern: OTHER GROUNDWATER (USES OTHER THAN DRINKING WATER)
File Location: LOCAL AGENCY
User Defined Beneficial Use:
Designated Beneficial Use: MUN, AGR, IND, PROC
DWR GW Sub Basin: Westside (2-035)
Calwater Watershed Name: South Bay - San Mateo Bayside (204.40)
Post Closure Site Management:
Future Land Use:
Cleanup Oversight Agencies: SAN MATEO COUNTY LOP (LEAD) - CASE #: 550066
CASE MANAGER: JACOB MADDEN
SAN FRANCISCO BAY RWQCB (REGION 2) - CASE #: 41-0427
CASE MANAGER: Regional Water Board
CASE MANAGER: UUU
CUF Claim No: 2193
CUF Priority Assig: B
CUF Amount Paid: $25,498
WDR Place Type:
WDR File No:
WDR Order No:
Project Oversight Agencies:
Facility Type:
Composting Method:
Grndwtr Monitoring Frequency:
Designated Beneficial Use Desc: Municipal and Domestic Supply, Agricultural Supply, Industrial Service Supply, Industrial Process Supply
Site History:

No site history available

GeoTracker Search - Cleanup Status History (as of October 16, 2023)

Status: Completed - Case Closed
Date : 8/9/1993

Status: Open - Case Begin Date
Date : 3/14/1990

GeoTracker Search - Regulatory Activities (as of October 16, 2023)

Action Type: Other Regulatory Actions
Action: Technical Correspondence / Assistance / Other
Action Date: 11/1/2006
Received Issue Date: 11/1/2006
Doc Link: https://geotracker.waterboards.ca.gov/view_documents?

global_id=T0608100406&enforcement_id=6511209&temptable=ENFORCEMENT

Title Description Comments:

Correspondences Prior to 2006

Action Type: Response Requested - Other
Action: Other Report / Document
Action Date: 11/1/2006
Received Issue Date: 11/1/2006
Doc Link: https://geotracker.waterboards.ca.gov/view_documents_all?global_id=T0608100406&doc_id=6082350
Title Description Comments:

Historical Reports Prior to 2006

Action Type: Other Regulatory Actions
Action: Technical Correspondence / Assistance / Other
Action Date: 11/1/2006
Received Issue Date: 11/1/2006
Doc Link: https://geotracker.waterboards.ca.gov/view_documents?
global_id=T0608100406&enforcement_id=6511208&temptable=ENFORCEMENT
Title Description Comments:

Administrative Prior to 2006

Action Type: Other Regulatory Actions
Action: Technical Correspondence / Assistance / Other
Action Date: 11/1/2006
Received Issue Date: 11/1/2006
Doc Link: https://geotracker.waterboards.ca.gov/view_documents?
global_id=T0608100406&enforcement_id=6511212&temptable=ENFORCEMENT
Title Description Comments:

Permits Prior to 2006

Action Type: Other Regulatory Actions
Action: Technical Correspondence / Assistance / Other
Action Date: 11/1/2006
Received Issue Date: 11/1/2006
Doc Link: https://geotracker.waterboards.ca.gov/view_documents?
global_id=T0608100406&enforcement_id=6511210&temptable=ENFORCEMENT
Title Description Comments:

Funding Prior to 2006

Action Type: Other Regulatory Actions
Action: Technical Correspondence / Assistance / Other
Action Date: 11/1/2006
Received Issue Date: 11/1/2006
Doc Link: https://geotracker.waterboards.ca.gov/view_documents?
global_id=T0608100406&enforcement_id=6511211&temptable=ENFORCEMENT
Title Description Comments:

Notes Prior to 2006

Action Type: Leak Action
Action: Leak Reported
Action Date: 5/30/1990
Received Issue Date:
Doc Link:
Title Description Comments:

Action Type: Leak Action
Action: Leak Discovery
Action Date: 5/30/1990

Received Issue Date:
Doc Link:
Title Description Comments:

Action Type: Notices
Action: Notice of Responsibility - #1
Action Date: 3/14/1990
Received Issue Date: 3/14/1990
Doc Link:
Title Description Comments:

GeoTracker Search - Documents (as of October 16, 2023)

Document Type: Site Documents ***Document Date:*** 11/1/2006
Type: TECHNICAL CORRESPONDENCE / ASSISTANCE / OTHER ***Submitted:***
Submitted By: ROBERT MALLICK (REGULATOR)
Title: ADMINISTRATIVE PRIOR TO 2006
Title Link: https://geotracker.waterboards.ca.gov/view_documents?global_id=T0608100406&enforcement_id=6511208

Document Type: Site Documents ***Document Date:*** 11/1/2006
Type: TECHNICAL CORRESPONDENCE / ASSISTANCE / OTHER ***Submitted:***
Submitted By: ROBERT MALLICK (REGULATOR)
Title: NOTES PRIOR TO 2006
Title Link: https://geotracker.waterboards.ca.gov/view_documents?global_id=T0608100406&enforcement_id=6511211

Document Type: Site Documents ***Document Date:*** 11/1/2006
Type: TECHNICAL CORRESPONDENCE / ASSISTANCE / OTHER ***Submitted:***
Submitted By: ROBERT MALLICK (REGULATOR)
Title: CORRESPONDENCES PRIOR TO 2006
Title Link: https://geotracker.waterboards.ca.gov/view_documents?global_id=T0608100406&enforcement_id=6511209

Document Type: Site Documents ***Document Date:*** 11/1/2006
Type: TECHNICAL CORRESPONDENCE / ASSISTANCE / OTHER ***Submitted:***
Submitted By: ROBERT MALLICK (REGULATOR)
Title: FUNDING PRIOR TO 2006
Title Link: https://geotracker.waterboards.ca.gov/view_documents?global_id=T0608100406&enforcement_id=6511210

Document Type: Site Documents ***Document Date:*** 11/1/2006
Type: OTHER REPORT / DOCUMENT ***Submitted:***
Submitted By: ROBERT MALLICK (REGULATOR)
Title: HISTORICAL REPORTS PRIOR TO 2006
Title Link: https://geotracker.waterboards.ca.gov/view_documents?global_id=T0608100406&document_id=6082350

Document Type: Site Documents ***Document Date:*** 11/1/2006
Type: TECHNICAL CORRESPONDENCE / ASSISTANCE / OTHER ***Submitted:***
Submitted By: ROBERT MALLICK (REGULATOR)
Title: PERMITS PRIOR TO 2006
Title Link: https://geotracker.waterboards.ca.gov/view_documents?global_id=T0608100406&enforcement_id=6511212

376	1 of3	SSW	0.40 / 2,099.72	12.54 / -15	THE PROPERTY 405 VICTORY AVE SOUTH SAN FRANCISCO CA	LOP SANMATEO

Case No: 550041
APN: 014201010
Case Type: O- Other Groundwater affected (uses other than drinking water)
Global ID: T0608100517

LUST Status

Map Key	Number of Records	Direction	Distance (mi/ft)	Elev/Diff (ft)	Site	DB
Status:	9- Case Closed					
376	2 of3	SSW	0.40 / 2,099.72	12.54 / -15	THE PROPERTY 405 VICTORY SOUTH SAN FRANCISCO CA 94080	LUST

Global ID:	T0608100517	**Census Tract:**	6081602300
Site Facility Type:		**Census Tract (SRCH):**	6081602300
Status:	Completed - Case Closed	**Oil Field (SRCH):**	
Status Date (DL):	11/21/2000	**Oil Field Oper (SRCH):**	
Cleanup Status:		**Latitude:**	
Case Type (DL):	LUST Cleanup Site	**Longitude:**	
RWQCB Region (DL):	SAN FRANCISCO BAY RWQCB (REGION 2)		
Site Facility Name:			
Business Name (DL):	THE PROPERTY		
Address:	405 VICTORY		
City:	SOUTH SAN FRANCISCO		
State:	CA		
Zip:	94080		
County:	SAN MATEO		

GeoTracker Sites Data Download - Site Details

CUF Case:	YES
Lead Agency:	SAN MATEO COUNTY LOP
Case Worker:	JM
Local Agency:	SAN MATEO COUNTY LOP
RB Case No:	41-0541
Local Case No:	550041
File Location:	Local Agency Warehouse
Potential COC:	Gasoline
Potential Media of Concern:	Other Groundwater (uses other than drinking water)
Begin Date:	8/23/1988
How Discovered:	Other Means
How Discovered Description:	
Stop Method:	Other Means
Stop Description:	
Calwater Watershed Name:	South Bay - San Mateo Bayside (204.40)
DWR GW Subbasin Name:	Westside (2-035)
Disadvantaged Community:	
CalEnvScreen Score:	
Coordinate Source:	Google Geocode
Discharge Cause:	
Discharge Source:	
EPA Region:	9
Leak Reported Dt:	1988-08-23 00:00:00
Military DoD Site:	No
No Further Action Dt:	2000-11-21 00:00:00
Qty Rlsd Gallons:	0
Facility Project Sub Type:	
Calenviroscreen 3 Score:	71-75%
Calenviroscreen 4 Score:	80-85%
Site History:	

GeoTracker Sites Data Download - Regulatory Contacts

Contact Type:	Regional Board Caseworker
Contact Name:	UUU
Organization Name:	SAN FRANCISCO BAY RWQCB (REGION 2)
Address:	1515 CLAY ST SUITE 1400
City:	OAKLAND
Email:	
Phone No:	

Contact Type:	Regional Board Caseworker
Contact Name:	Regional Water Board
Organization Name:	SAN FRANCISCO BAY RWQCB (REGION 2)
Address:	1515 CLAY ST SUITE 1400
City:	OAKLAND
Email:	
Phone No:	

Contact Type:	Local Agency Caseworker - Primary Caseworker
Contact Name:	JACOB MADDEN
Organization Name:	SAN MATEO COUNTY LOP
Address:	2000 ALAMEDA DE LAS PULGAS, Suite 100
City:	SAN MATEO
Email:	jmadden@smcgov.org
Phone No:	6503995959

GeoTracker Sites Data Download - Status History

Status:	Completed - Case Closed
Status Date:	11/21/2000

Status:	Open - Case Begin Date
Status Date:	8/23/1988

GeoTracker Search - Regulatory Profile (as of October 16, 2023)

Site Facility Name:	THE PROPERTY
Site Facility Type:	LUST CLEANUP SITE
Cleanup Status:	COMPLETED - CASE CLOSED
Address:	405 VICTORY
City:	SOUTH SAN FRANCISCO
Zip:	94080
County:	SAN MATEO
Report Link:	https://geotracker.waterboards.ca.gov/profile_report?global_id=T0608100517
Cleanup Status Detail:	COMPLETED - CASE CLOSED AS OF 11/21/2000
Project Status:	
Cleanup History Link:	https://geotracker.waterboards.ca.gov/profile_report_include?global_id=T0608100517&tabname=regulatoryhistory
Potential COC:	GASOLINE
Potential Media of Concern:	OTHER GROUNDWATER (USES OTHER THAN DRINKING WATER)
File Location:	LOCAL AGENCY WAREHOUSE
User Defined Beneficial Use:	
Designated Beneficial Use:	MUN, AGR, IND, PROC
DWR GW Sub Basin:	Westside (2-035)
Calwater Watershed Name:	South Bay - San Mateo Bayside (204.40)
Post Closure Site Management:	
Future Land Use:	
Cleanup Oversight Agencies:	SAN MATEO COUNTY LOP (LEAD) - CASE #: 550041 CASE MANAGER: JACOB MADDEN SAN FRANCISCO BAY RWQCB (REGION 2) - CASE #: 41-0541 CASE MANAGER: Regional Water Board CASE MANAGER: UUU
CUF Claim No:	128
CUF Priority Assig:	C
CUF Amount Paid:	$219,413
WDR Place Type:	
WDR File No:	
WDR Order No:	
Project Oversight Agencies:	
Facility Type:	
Composting Method:	
Grndwtr Monitoring Frequency:	
Designated Beneficial Use Desc:	Municipal and Domestic Supply, Agricultural Supply, Industrial Service Supply, Industrial Process Supply
Site History:	

No site history available

GeoTracker Search - Cleanup Status History (as of October 16, 2023)

Status: Completed - Case Closed
Date : 11/21/2000

Status: Open - Case Begin Date
Date : 8/23/1988

GeoTracker Search - Cleanup Action Report (as of October 16, 2023)

Action Type: FREE PRODUCT REMOVAL
Begin Date: 1/7/1992
End Date: 11/13/1997
Phase:
Contaminant Mass Removed:
Description:

GeoTracker Search - Regulatory Activities (as of October 16, 2023)

Action Type: Other Regulatory Actions
Action: Staff Letter
Action Date: 12/14/2021
Received Issue Date: 12/14/2021
Doc Link: https://geotracker.waterboards.ca.gov/view_documents?global_id=T0608100517&enforcement_id=6482406&temptable=ENFORCEMENT
Title Description Comments:

Conditional SMP approval

Action Type: Response Requested - Other
Action: Soil Management Plan - Regulator Responded
Action Date: 11/29/2021
Received Issue Date: 11/29/2021
Doc Link: https://geotracker.waterboards.ca.gov/view_documents_all?global_id=T0608100517&doc_id=6062159
Title Description Comments:

Soil Management Plan

Action Type: Other Regulatory Actions
Action: Technical Correspondence / Assistance / Other
Action Date: 11/1/2006
Received Issue Date: 11/1/2006
Doc Link: https://geotracker.waterboards.ca.gov/view_documents?global_id=T0608100517&enforcement_id=6512005&temptable=ENFORCEMENT
Title Description Comments:

Funding, Notes, and Permits Prior to 2006

Action Type: Response Requested - Other
Action: Other Report / Document
Action Date: 11/1/2006
Received Issue Date: 11/1/2006
Doc Link: https://geotracker.waterboards.ca.gov/view_documents_all?global_id=T0608100517&doc_id=6082684
Title Description Comments:

Historical Reports Prior to 2006

Action Type: Other Regulatory Actions
Action: Technical Correspondence / Assistance / Other
Action Date: 11/1/2006
Received Issue Date: 11/1/2006

Doc Link: https://geotracker.waterboards.ca.gov/view_documents?global_id=T0608100517&enforcement_id=6512004&temptable=ENFORCEMENT
Title Description Comments:

Administrative Prior to 2006

Action Type: Other Regulatory Actions
Action: Technical Correspondence / Assistance / Other
Action Date: 11/21/2000
Received Issue Date: 11/21/2000
Doc Link: https://geotracker.waterboards.ca.gov/view_documents?global_id=T0608100517&enforcement_id=6463168&temptable=ENFORCEMENT
Title Description Comments:

Correspondence file 1989-2000. Includes Closure Letter

Action Type: Cleanup Action
Action: Free Product Removal
Action Date: 1/7/1992
Received Issue Date:
Doc Link:
Title Description Comments:

Action Type: Notices
Action: Notice of Responsibility - #1
Action Date: 9/22/1989
Received Issue Date: 9/22/1989
Doc Link:
Title Description Comments:

Action Type: Leak Action
Action: Leak Reported
Action Date: 8/23/1988
Received Issue Date:
Doc Link:
Title Description Comments:

Action Type: Leak Action
Action: Leak Discovery
Action Date: 8/23/1988
Received Issue Date:
Doc Link:
Title Description Comments:

GeoTracker Search - Documents (as of October 16, 2023)

Document Type: Site Documents ***Document Date:*** 12/14/2021
Type: STAFF LETTER ***Submitted:***
Submitted By: JACOB MADDEN (REGULATOR)
Title: CONDITIONAL SMP APPROVAL
Title Link: https://geotracker.waterboards.ca.gov/view_documents?global_id=T0608100517&enforcement_id=6482406

Document Type: Site Documents ***Document Date:*** 11/29/2021
Type: SOIL MANAGEMENT PLAN ***Submitted:***
Submitted By: NELSON PI (AUTH_RP)
Title: SOIL MANAGEMENT PLAN
Title Link: https://geotracker.waterboards.ca.gov/esi/uploads/geo_report/8978305280/T0608100517.PDF

Document Type: Site Documents ***Document Date:*** 11/1/2006
Type: OTHER REPORT / DOCUMENT ***Submitted:***
Submitted By: ROBERT MALLICK (REGULATOR)
Title: HISTORICAL REPORTS PRIOR TO 2006
Title Link: https://geotracker.waterboards.ca.gov/view_documents?global_id=T0608100517&document_id=6082684

Document Type: Site Documents **Document Date:** 11/1/2006
Type: TECHNICAL CORRESPONDENCE / ASSISTANCE / OTHER **Submitted:**
Submitted By: ROBERT MALLICK (REGULATOR)
Title: ADMINISTRATIVE PRIOR TO 2006
Title Link: https://geotracker.waterboards.ca.gov/view_documents?global_id=T0608100517&enforcement_id=6512004

Document Type: Site Documents **Document Date:** 11/1/2006
Type: TECHNICAL CORRESPONDENCE / ASSISTANCE / OTHER **Submitted:**
Submitted By: ROBERT MALLICK (REGULATOR)
Title: FUNDING, NOTES, AND PERMITS PRIOR TO 2006
Title Link: https://geotracker.waterboards.ca.gov/view_documents?global_id=T0608100517&enforcement_id=6512005

Document Type: Site Documents **Document Date:** 11/21/2000
Type: TECHNICAL CORRESPONDENCE / ASSISTANCE / OTHER **Submitted:**
Submitted By: JACOB MADDEN (REGULATOR)
Title: CORRESPONDENCE FILE 1989-2000. INCLUDES CLOSURE LETTER
Title Link: https://geotracker.waterboards.ca.gov/view_documents?global_id=T0608100517&enforcement_id=6463168

376	3 of3	SSW	0.40 / 2,099.72	12.54 / -15	SUPER COLOR DIGITAL LLC 405 VICTORY AVE SUITE L SOUTH SAN FRANCISCO CA 94080	RCRA TSD

EPA Handler ID: CAR000277285
Gen Status Universe: Small Quantity Generator
Contact Name: GEORGE NELSON
Contact Address: 405 , VICTORY AVE , , SOUTH SAN FRANCISCO , CA, 94080 , US
Contact Phone No and Ext: 650-228-8016
Contact Email: GEORGEN@SUPERCOLOR.COM
Contact Country: US
Land Type: Private
County Name: SAN MATEO
EPA Region: 09
Receive Date: 20171107
Location Latitude: 37.647434
Location Longitude: -122.416087

Violation/Evaluation Summary

Note: NO RECORDS: As of Oct 2023, there are no Compliance Monitoring and Enforcement (violation) records associated with this facility (EPA ID).

Handler Summary

Importer Activity: No
Mixed Waste Generator: Yes
Transporter Activity: No
Transfer Facility: No
Onsite Burner Exemption: No
Smelting, Melting and Refining: No
Underground Injection Control: No
Commercial TSD: No
Used Oil Transporter: No
Used Oil Transfer Facility: No
Used Oil Processor: No
Used Oil Refiner: No
Used Oil Burner: No
Used Oil Market Burner: No
Used Oil Spec Marketer: No

Hazardous Waste Handler Details

Sequence No: 1
Receive Date: 20171107
Handler Name: SUPER COLOR DIGITAL LLC
Federal Waste Generator Code: 2
Generator Code Description: Small Quantity Generator
Source Type: Notification
TSD Activity: Y

Waste Code Details

Hazardous Waste Code: 343
Waste Code Description: Unspecified organic liquid mixture

Hazardous Waste Code: D001
Waste Code Description: IGNITABLE WASTE

Hazardous Waste Code: F003
Waste Code Description: THE FOLLOWING SPENT NONHALOGENATED SOLVENTS: XYLENE, ACETONE, ETHYL ACETATE, ETHYL BENZENE, ETHYL ETHER, METHYL ISOBUTYL KETONE, N-BUTYL ALCOHOL, CYCLOHEXANONE, AND METHANOL; ALL SPENT SOLVENT MIXTURES/BLENDS CONTAINING, BEFORE USE, ONLY THE ABOVE SPENT NONHALOGENATED SOLVENTS; AND ALL SPENT SOLVENT MIXTURES/BLENDS CONTAINING, BEFORE USE, ONE OR MORE OF THE ABOVE NONHALOGENATED SOLVENTS, AND A TOTAL OF TEN PERCENT OR MORE (BY VOLUME) OF ONE OR MORE OF THOSE SOLVENTS LISTED IN F001, F002, F004, AND F005; AND STILL BOTTOMS FROM THE RECOVERY OF THESE SPENT SOLVENTS AND SPENT SOLVENT MIXTURES.

Owner/Operator Details

Owner/Operator Ind:	Current Owner	**Street No:**	1099
Type:	Private	**Street 1:**	18TH STREET
Name:	EVERWEST REAL ESTATE PARTNERS, LLC	**Street 2:**	SUITE 2900
Date Became Current:		**City:**	DENVER
Date Ended Current:		**State:**	CO
Phone:		**Country:**	US
Source Type:	Notification	**Zip Code:**	80202
Owner/Operator Ind:	Current Operator	**Street No:**	405
Type:	Private	**Street 1:**	VICTORY AVE
Name:	SUPER COLOR DIGITAL LLC	**Street 2:**	SUITE L
Date Became Current:		**City:**	SOUTH SAN FRANCISCO
Date Ended Current:		**State:**	CA
Phone:	702-675-6814	**Country:**	US
Source Type:	Notification	**Zip Code:**	94080

377	1 of3	S	0.41 / 2,147.32	12.31 / -15	PRIMEFLIGHT AVIATION SERVICES 129 S LINDEN AVE SOUTH SAN FRANCISCO CA 94128	RCRA TSD

EPA Handler ID: CAL000446494
Gen Status Universe: No Report
Contact Name: ANDY GOMEZ
Contact Address: 129 S LINDEN AVE , , SOUTH SAN FRANCISCO , CA, 94128 ,
Contact Phone No and Ext: 650-877-0310
Contact Email: AGOMEZ@PRIMEFLIGHT.COM
Contact Country:
Land Type:
County Name: SAN MATEO
EPA Region: 09
Receive Date: 20190605
Location Latitude: 37.644756
Location Longitude: -122.413743

Map Key	Number of Records	Direction	Distance (mi/ft)	Elev/Diff (ft)	Site	DB

Violation/Evaluation Summary

Note: NO RECORDS: As of Oct 2023, there are no Compliance Monitoring and Enforcement (violation) records associated with this facility (EPA ID).

Handler Summary

Importer Activity:	No
Mixed Waste Generator:	No
Transporter Activity:	No
Transfer Facility:	No
Onsite Burner Exemption:	No
Smelting, Melting and Refining:	No
Underground Injection Control:	No
Commercial TSD:	No
Used Oil Transporter:	No
Used Oil Transfer Facility:	No
Used Oil Processor:	No
Used Oil Refiner:	No
Used Oil Burner:	No
Used Oil Market Burner:	No
Used Oil Spec Marketer:	No

Hazardous Waste Handler Details

Sequence No:	1
Receive Date:	20190605
Handler Name:	PRIMEFLIGHT AVIATION SERVICES
Federal Waste Generator Code:	N
Generator Code Description:	Not a Generator, Verified
Source Type:	Implementer
TSD Activity:	Y

Owner/Operator Details

Owner/Operator Ind:	Current Operator	***Street No:***	
Type:	Other	***Street 1:***	129 S LINDEN AVE
Name:	ANDY GOMEZ	***Street 2:***	
Date Became Current:		***City:***	SOUTH SAN FRANCISCO
Date Ended Current:		***State:***	CA
Phone:	650-877-0310	***Country:***	
Source Type:	Implementer	***Zip Code:***	94128
Owner/Operator Ind:	Current Owner	***Street No:***	
Type:	Other	***Street 1:***	612 W FIELD RD
Name:	PRIMEFLIGHT AVIATION SERVICES	***Street 2:***	
Date Became Current:		***City:***	SAN FRANCISCO
Date Ended Current:		***State:***	CA
Phone:	650-877-1560	***Country:***	
Source Type:	Implementer	***Zip Code:***	94128

377	*2 of3*	*S*	*0.41 / 2,147.32*	*12.31 / -15*	***MASTERTEC INC DBA AP ENTERPRISE 129 S LINDEN AVE SOUTH SAN FRANCISCO CA 94080***	***RCRA TSD***

EPA Handler ID:	CAL000354310
Gen Status Universe:	No Report
Contact Name:	ANDY GOMEZ JR
Contact Address:	129 S LINDEN AVE , , SOUTH SAN FRANCISCO , CA, 94080-0000 ,
Contact Phone No and Ext:	650-877-0310
Contact Email:	SGOMEZ409@YAHOO.COM
Contact Country:	

Map Key	Number of Records	Direction	Distance (mi/ft)	Elev/Diff (ft)	Site	DB

Land Type:	
County Name:	SAN MATEO
EPA Region:	09
Receive Date:	20100702
Location Latitude:	37.644756
Location Longitude:	-122.413743

Violation/Evaluation Summary

Note:	NO RECORDS: As of Oct 2023, there are no Compliance Monitoring and Enforcement (violation) records associated with this facility (EPA ID).

Handler Summary

Importer Activity:	No
Mixed Waste Generator:	No
Transporter Activity:	No
Transfer Facility:	No
Onsite Burner Exemption:	No
Smelting, Melting and Refining:	No
Underground Injection Control:	No
Commercial TSD:	No
Used Oil Transporter:	No
Used Oil Transfer Facility:	No
Used Oil Processor:	No
Used Oil Refiner:	No
Used Oil Burner:	No
Used Oil Market Burner:	No
Used Oil Spec Marketer:	No

Hazardous Waste Handler Details

Sequence No:	1
Receive Date:	20100702
Handler Name:	MASTERTEC INC DBA AP ENTERPRISE
Federal Waste Generator Code:	N
Generator Code Description:	Not a Generator, Verified
Source Type:	Implementer
TSD Activity:	Y

Owner/Operator Details

Owner/Operator Ind:	Current Operator	**Street No:**	
Type:	Other	**Street 1:**	129 S LINDEN AVE
Name:	ANDY GOMEZ JR	**Street 2:**	
Date Became Current:		**City:**	SOUTH SAN FRANCISCO
Date Ended Current:		**State:**	CA
Phone:	650-877-0310	**Country:**	
Source Type:	Implementer	**Zip Code:**	94080-0000
Owner/Operator Ind:	Current Owner	**Street No:**	
Type:	Other	**Street 1:**	7 W 41ST AVE STE 420
Name:	MASTERTEC INC SANDRA & ANDREW GOMEZ JR	**Street 2:**	
Date Became Current:		**City:**	SAN MATEO
Date Ended Current:		**State:**	CA
Phone:	650-477-3737	**Country:**	
Source Type:	Implementer	**Zip Code:**	94403-5105

377	*3 of3*	*S*	*0.41 / 2,147.32*	*12.31 / -15*	***SSF AUTOMOTIVE CENTER*** ***129 S LINDEN AVE*** ***SOUTH SAN FRANCISCO CA*** ***940800000***	***HAZ TSD***

Map Key	Number of Records	Direction	Distance (mi/ft)	Elev/Diff (ft)	Site	DB

EPA ID:	CAL000153026	**Facility County:**	41
Facility Street2:		**County:**	San Mateo
Details DTSC HWTS:	The Department of Toxic Substances Control (DTSC) makes available a Waste Code Matrix showing each Waste Code, its description, and annual amounts in its Hazardous Waste Tracking System: https://hwts.dtsc.ca.gov/search		
Handler Profile URL:	https://hwts.dtsc.ca.gov/facility/CAL000153026		

378	1 of1	SSE	0.41 / 2,148.42	10.60 / -17	GRACE BODY SHOP 1379 SAN MATEO AVE SOUTH SAN FRANCISCO CA 94080-6511	RCRA TSD

EPA Handler ID:	CAL000311796
Gen Status Universe:	No Report
Contact Name:	RICHARD HUTCHINS
Contact Address:	1379 SAN MATEO AVENUE , , SOUTH SAN FRANCISCO , CA, 94080 ,
Contact Phone No and Ext:	650-873-8186
Contact Email:	GRACEBODY@SBCGLOBAL.NET
Contact Country:	
Land Type:	
County Name:	SAN MATEO
EPA Region:	09
Receive Date:	20060925
Location Latitude:	37.644922
Location Longitude:	-122.410214

Violation/Evaluation Summary

Note: NO RECORDS: As of Oct 2023, there are no Compliance Monitoring and Enforcement (violation) records associated with this facility (EPA ID).

Handler Summary

Importer Activity:	No
Mixed Waste Generator:	No
Transporter Activity:	No
Transfer Facility:	No
Onsite Burner Exemption:	No
Smelting, Melting and Refining:	No
Underground Injection Control:	No
Commercial TSD:	No
Used Oil Transporter:	No
Used Oil Transfer Facility:	No
Used Oil Processor:	No
Used Oil Refiner:	No
Used Oil Burner:	No
Used Oil Market Burner:	No
Used Oil Spec Marketer:	No

Hazardous Waste Handler Details

Sequence No:	1
Receive Date:	20060925
Handler Name:	GRACE BODY SHOP
Federal Waste Generator Code:	N
Generator Code Description:	Not a Generator, Verified
Source Type:	Implementer
TSD Activity:	Y

Owner/Operator Details

Owner/Operator Ind:	Current Operator	**Street No:**	
Type:	Other	**Street 1:**	1379 SAN MATEO AVENUE
Name:	RICHARD HUTCHINS	**Street 2:**	

Map Key	Number of Records	Direction	Distance (mi/ft)	Elev/Diff (ft)	Site	DB

Date Became Current:		**City:**	SOUTH SAN FRANCISCO
Date Ended Current:		**State:**	CA
Phone:	650-873-8186	**Country:**	
Source Type:	Implementer	**Zip Code:**	94080
Owner/Operator Ind:	Current Owner	**Street No:**	
Type:	Other	**Street 1:**	1379 SAN MATEO AVE
Name:	RNJ CORP	**Street 2:**	
Date Became Current:		**City:**	SOUTH SAN FRANCISCO
Date Ended Current:		**State:**	CA
Phone:	650-873-8166	**Country:**	
Source Type:	Implementer	**Zip Code:**	94080-6511

379	1 of2	ESE	0.41 / 2,161.54	9.33 / -18	SHELL SERVICE STATION 248 S AIRPORT BLVD SAN MATEO CA	LOP SANMATEO

Case No:	550186
APN:	015220070
Case Type:	O- Other Groundwater affected (uses other than drinking water)
Global ID:	T0608153743

LUST Status

Status: 9- Case Closed

379	2 of2	ESE	0.41 / 2,161.54	9.33 / -18	SHELL SERVICE STATION 248 SOUTH AIRPORT BOULEVARD SOUTH SAN FRANCISCO CA 94080	LUST

Global ID:	T0608153743	**Census Tract:**	6081602300
Site Facility Type:		**Census Tract (SRCH):**	6081602300
Status:	Completed - Case Closed	**Oil Field (SRCH):**	
Status Date (DL):	8/29/2006	**Oil Field Oper (SRCH):**	
Cleanup Status:		**Latitude:**	
Case Type (DL):	LUST Cleanup Site	**Longitude:**	
RWQCB Region (DL):	SAN FRANCISCO BAY RWQCB (REGION 2)		
Site Facility Name:			
Business Name (DL):	SHELL SERVICE STATION		
Address:	248 SOUTH AIRPORT BOULEVARD		
City:	SOUTH SAN FRANCISCO		
State:	CA		
Zip:	94080		
County:	SAN MATEO		

GeoTracker Sites Data Download - Site Details

CUF Case:	NO
Lead Agency:	SAN MATEO COUNTY LOP
Case Worker:	JM
Local Agency:	SAN MATEO COUNTY LOP
RB Case No:	
Local Case No:	550186
File Location:	Local Agency
Potential COC:	Gasoline
Potential Media of Concern:	Other Groundwater (uses other than drinking water)
Begin Date:	7/26/2004
How Discovered:	UST System Modification
How Discovered Description:	
Stop Method:	Other Means
Stop Description:	
Calwater Watershed Name:	South Bay - San Mateo Bayside (204.40)
DWR GW Subbasin Name:	Westside (2-035)

Disadvantaged Community:
CalEnvScreen Score:
Coordinate Source: Manual Entry on Screens
Discharge Cause: Unknown
Discharge Source: Dispenser
EPA Region: 9
Leak Reported Dt: 2004-11-22 00:00:00
Military DoD Site: No
No Further Action Dt: 2006-08-29 00:00:00
Qty Rlsd Gallons: 0
Facility Project Sub Type:
Calenviroscreen 3 Score: 71-75%
Calenviroscreen 4 Score: 80-85%
Site History:

Can be extracted from most recent report in Geotracker or at San Mateo County offices if submitted prior to 2005, San Mateo County does not take responsibility for the accuracy of the statements made or any professional interpretations made in the referenced report.

GeoTracker Sites Data Download - Regulatory Contacts

Contact Type: Regional Board Caseworker
Contact Name: Regional Water Board
Organization Name: SAN FRANCISCO BAY RWQCB (REGION 2)
Address: 1515 CLAY ST SUITE 1400
City: OAKLAND
Email:
Phone No:

Contact Type: Local Agency Caseworker - Primary Caseworker
Contact Name: JACOB MADDEN
Organization Name: SAN MATEO COUNTY LOP
Address: 2000 ALAMEDA DE LAS PULGAS, Suite 100
City: SAN MATEO
Email: jmadden@smcgov.org
Phone No: 6503995959

Contact Type: Regional Board Caseworker
Contact Name: UUU
Organization Name: SAN FRANCISCO BAY RWQCB (REGION 2)
Address: 1515 CLAY ST SUITE 1400
City: OAKLAND
Email:
Phone No:

GeoTracker Sites Data Download - Status History

Status: Completed - Case Closed
Status Date: 8/29/2006

Status: Open - Site Assessment
Status Date: 8/29/2006

Status: Open - Site Assessment
Status Date: 2/1/2005

Status: Open - Site Assessment
Status Date: 12/6/2004

Status: Open - Case Begin Date
Status Date: 7/26/2004

GeoTracker Search - Regulatory Profile (as of October 16, 2023)

Site Facility Name: SHELL SERVICE STATION
Site Facility Type: LUST CLEANUP SITE

Cleanup Status:	COMPLETED - CASE CLOSED
Address:	248 SOUTH AIRPORT BOULEVARD
City:	SOUTH SAN FRANCISCO
Zip:	94080
County:	SAN MATEO
Report Link:	https://geotracker.waterboards.ca.gov/profile_report?global_id=T0608153743
Cleanup Status Detail:	COMPLETED - CASE CLOSED AS OF 8/29/2006
Project Status:	
Cleanup History Link:	https://geotracker.waterboards.ca.gov/profile_report_include?global_id=T0608153743&tabname=regulatoryhistory
Potential COC:	GASOLINE
Potential Media of Concern:	OTHER GROUNDWATER (USES OTHER THAN DRINKING WATER)
File Location:	LOCAL AGENCY
User Defined Beneficial Use:	
Designated Beneficial Use:	MUN, AGR, IND, PROC
DWR GW Sub Basin:	Westside (2-035)
Calwater Watershed Name:	South Bay - San Mateo Bayside (204.40)
Post Closure Site Management:	NOTIFY PRIOR TO DEVELOPMENT NOTIFY PRIOR TO SUBSURFACE WORK
Future Land Use:	COMMERCIAL
Cleanup Oversight Agencies:	SAN MATEO COUNTY LOP (LEAD) - CASE #: 550186 CASE MANAGER: JACOB MADDEN SAN FRANCISCO BAY RWQCB (REGION 2) CASE MANAGER: Regional Water Board CASE MANAGER: UUU
CUF Claim No:	
CUF Priority Assig:	
CUF Amount Paid:	
WDR Place Type:	
WDR File No:	
WDR Order No:	
Project Oversight Agencies:	
Facility Type:	
Composting Method:	
Grndwtr Monitoring Frequency:	
Designated Beneficial Use Desc:	Municipal and Domestic Supply, Agricultural Supply, Industrial Service Supply, Industrial Process Supply
Site History:	

Can be extracted from most recent report in Geotracker or at San Mateo County offices if submitted prior to 2005, San Mateo County does not take responsibility for the accuracy of the statements made or any professional interpretations made in the referenced report.

GeoTracker Search - Cleanup Status History (as of October 16, 2023)

Status:	Open - Site Assessment
Date :	8/29/2006
Status:	Completed - Case Closed
Date :	8/29/2006
Status:	Open - Site Assessment
Date :	2/1/2005
Status:	Open - Site Assessment
Date :	12/6/2004
Status:	Open - Case Begin Date
Date :	7/26/2004

GeoTracker Search - Cleanup Action Report (as of October 16, 2023)

Action Type:	EXCAVATION
Begin Date:	7/22/2004
End Date:	11/22/2004
Phase:	Soil
Contaminant Mass Removed:	
Description:	soil removed as part of the dispenser modifications

GeoTracker Search - Regulatory Activities (as of October 16, 2023)

Action Type: Other Regulatory Actions
Action: Closure/No Further Action Letter - #20110509
Action Date: 5/9/2011
Received Issue Date: 5/9/2011
Doc Link: https://geotracker.waterboards.ca.gov/view_documents?global_id=T0608153743&enforcement_id=6086364&temptable=ENFORCEMENT
Title Description Comments:

Closure Letter and Building Department Notification Letter

Action Type: Other Regulatory Actions
Action: Staff Letter - #20101006
Action Date: 10/6/2010
Received Issue Date: 10/6/2010
Doc Link: https://geotracker.waterboards.ca.gov/view_documents?global_id=T0608153743&enforcement_id=6065939&temptable=ENFORCEMENT
Title Description Comments:

Well Destruction Request

Action Type: Other Regulatory Actions
Action: Technical Correspondence / Assistance / Other
Action Date: 8/11/2010
Received Issue Date: 8/11/2010
Doc Link: https://geotracker.waterboards.ca.gov/view_documents?global_id=T0608153743&enforcement_id=6526183&temptable=ENFORCEMENT
Title Description Comments:

Closure Checklist

Action Type: Other Regulatory Actions
Action: Technical Correspondence / Assistance / Other
Action Date: 8/3/2010
Received Issue Date: 8/3/2010
Doc Link: https://geotracker.waterboards.ca.gov/view_documents?global_id=T0608153743&enforcement_id=6526187&temptable=ENFORCEMENT
Title Description Comments:

Case Closure Memorandum

Action Type: Response Requested - Reports
Action: Monitoring Report - Semi-Annually
Action Date: 2/15/2010
Received Issue Date: 12/29/2009
Doc Link: https://geotracker.waterboards.ca.gov/view_documents_all?global_id=T0608153743&doc_id=5696394
Title Description Comments:

2nd SA 2009 (4th Qtr) - Moved to 2nd and 4th Qtrs for SA schedule. Last sampling event while closure is processed

Action Type: Response Requested - Reports
Action: Monitoring Report - Quarterly
Action Date: 8/15/2009
Received Issue Date: 6/25/2009
Doc Link: https://geotracker.waterboards.ca.gov/view_documents_all?global_id=T0608153743&doc_id=5696393
Title Description Comments:

2nd QMR 2009

Action Type: Other Regulatory Actions
Action: Staff Letter - #20090702

Action Date: 7/2/2009
Received Issue Date: 7/2/2009
Doc Link: https://geotracker.waterboards.ca.gov/view_documents?global_id=T0608153743&enforcement_id=6018979&temptable=ENFORCEMENT
Title Description Comments:

Staff Letter Res 2009-042

Action Type: Response Requested - Reports
Action: Monitoring Report - Quarterly
Action Date: 5/15/2009
Received Issue Date: 3/4/2009
Doc Link: https://geotracker.waterboards.ca.gov/view_documents_all?global_id=T0608153743&doc_id=5696391
Title Description Comments:

1st QMR 2009

Action Type: Response Requested - Workplans
Action: Soil and Water Investigation Workplan
Action Date: 4/15/2009
Received Issue Date: 4/15/2009
Doc Link: https://geotracker.waterboards.ca.gov/view_documents_all?global_id=T0608153743&doc_id=5625058
Title Description Comments:

Response to SEL dated 11/20/2008 and case closure summary - approved closure argument, but needed some updates to the data presented and was recieved on 7/28/2010 document.

Action Type: Response Requested - Reports
Action: Monitoring Report - Quarterly
Action Date: 2/15/2009
Received Issue Date: 1/15/2009
Doc Link: https://geotracker.waterboards.ca.gov/view_documents_all?global_id=T0608153743&doc_id=5622995
Title Description Comments:

4th QMR 2008

Action Type: Other Regulatory Actions
Action: Staff Letter - #20081120
Action Date: 11/20/2008
Received Issue Date: 11/20/2008
Doc Link: https://geotracker.waterboards.ca.gov/view_documents?global_id=T0608153743&enforcement_id=5994860&temptable=ENFORCEMENT
Title Description Comments:

Request for Downgradient Plume Delineation Workplan

Action Type: Response Requested - Reports
Action: Monitoring Report - Quarterly
Action Date: 11/15/2008
Received Issue Date: 10/8/2008
Doc Link: https://geotracker.waterboards.ca.gov/view_documents_all?global_id=T0608153743&doc_id=5622993
Title Description Comments:

3rd QMR 2008

Action Type: Response Requested - Reports
Action: Monitoring Report - Quarterly
Action Date: 8/15/2008
Received Issue Date: 6/26/2008
Doc Link: https://geotracker.waterboards.ca.gov/view_documents_all?global_id=T0608153743&doc_id=5622991
Title Description Comments:

2nd QMR 2008

Action Type: Response Requested - Reports
Action: Monitoring Report - Quarterly
Action Date: 5/15/2008
Received Issue Date: 4/9/2008
Doc Link: https://geotracker.waterboards.ca.gov/view_documents_all?global_id=T0608153743&doc_id=5622989
Title Description Comments:

1st QMR 2008

Action Type: Response Requested - Reports
Action: Monitoring Report - Quarterly
Action Date: 12/15/2007
Received Issue Date: 12/20/2007
Doc Link: https://geotracker.waterboards.ca.gov/view_documents_all?global_id=T0608153743&doc_id=5622988
Title Description Comments:

4th QMR 2007

Action Type: Response Requested - Reports
Action: Monitoring Report - Quarterly
Action Date: 11/15/2007
Received Issue Date: 9/18/2007
Doc Link: https://geotracker.waterboards.ca.gov/view_documents_all?global_id=T0608153743&doc_id=5622987
Title Description Comments:

3rd QMR 2007 - 3rd QMR 2007

Action Type: Response Requested - Reports
Action: Monitoring Report - Quarterly
Action Date: 8/15/2007
Received Issue Date: 6/27/2007
Doc Link: https://geotracker.waterboards.ca.gov/view_documents_all?global_id=T0608153743&doc_id=5588104
Title Description Comments:

2nd QMR 2007 - QTR 2 2007 QMR

Action Type: Response Requested - Reports
Action: Monitoring Report - Quarterly
Action Date: 5/15/2007
Received Issue Date: 3/21/2007
Doc Link: https://geotracker.waterboards.ca.gov/view_documents_all?global_id=T0608153743&doc_id=5588102
Title Description Comments:

1st QMR 2007 - QTR 1 2007 QMR

Action Type: Response Requested - Reports
Action: Monitoring Report - Quarterly
Action Date: 2/15/2007
Received Issue Date: 12/21/2006
Doc Link:
Title Description Comments:

Monitoring Report - Quarterly - QTR 4 2006 QMR

Action Type: Response Requested - Reports
Action: Soil and Water Investigation Report
Action Date: 1/10/2007
Received Issue Date: 4/5/2007
Doc Link:
Title Description Comments:

Soil and Water Investigation Report

Action Type: Other Regulatory Actions
Action: Technical Correspondence / Assistance / Other
Action Date: 1/10/2007
Received Issue Date: 1/10/2007
Doc Link: https://geotracker.waterboards.ca.gov/view_documents?global_id=T0608153743&enforcement_id=6526186&temptable=ENFORCEMENT
Title Description Comments:

Permits

Action Type: Other Regulatory Actions
Action: Email Correspondence
Action Date: 12/13/2006
Received Issue Date: 12/13/2006
Doc Link: https://geotracker.waterboards.ca.gov/view_documents?global_id=T0608153743&enforcement_id=6526188&temptable=ENFORCEMENT
Title Description Comments:

Email Correspondence (2006 - 2013)

Action Type: Response Requested - Reports
Action: Monitoring Report - Quarterly
Action Date: 11/15/2006
Received Issue Date: 9/28/2006
Doc Link:
Title Description Comments:

Monitoring Report - Quarterly - QTR 3 2006 QMR

Action Type: Other Regulatory Actions
Action: Technical Correspondence / Assistance / Other
Action Date: 11/1/2006
Received Issue Date: 11/1/2006
Doc Link: https://geotracker.waterboards.ca.gov/view_documents?global_id=T0608153743&enforcement_id=6526185&temptable=ENFORCEMENT
Title Description Comments:

Administrative, Correspondences, Funding, Notes, and Permit Prior to 2006

Action Type: Other Regulatory Actions
Action: Staff Letter - #20060912
Action Date: 9/12/2006
Received Issue Date: 9/12/2006
Doc Link:
Title Description Comments:

APPROVED WK PLN

Action Type: Response Requested - Workplans
Action: Soil and Water Investigation Workplan
Action Date: 8/30/2006
Received Issue Date: 8/29/2006
Doc Link:
Title Description Comments:

Soil and Water Investigation Workplan

Action Type: Response Requested - Reports
Action: Monitoring Report - Quarterly
Action Date: 8/15/2006
Received Issue Date: 6/22/2006
Doc Link:
Title Description Comments:

Monitoring Report - Quarterly - QTR 2 2006 QMR

Action Type: Other Regulatory Actions
Action: Staff Letter - #2006/0705
Action Date: 7/5/2006
Received Issue Date: 7/5/2006
Doc Link:
Title Description Comments:

SITE CHARACTERIZATION WK PLN

Action Type: Response Requested - Reports
Action: Monitoring Report - Quarterly
Action Date: 5/15/2006
Received Issue Date: 3/17/2006
Doc Link:
Title Description Comments:

Monitoring Report - Quarterly - QTR 1 2006 QMR

Action Type: Response Requested - Other
Action: Other Report / Document
Action Date: 3/17/2006
Received Issue Date: 3/17/2006
Doc Link: https://geotracker.waterboards.ca.gov/view_documents_all?global_id=T0608153743&doc_id=6088892
Title Description Comments:

Historical Reports Prior to Nov 1, 2006

Action Type: Response Requested - Reports
Action: Monitoring Report - Quarterly
Action Date: 11/15/2005
Received Issue Date: 9/16/2005
Doc Link:
Title Description Comments:

Monitoring Report - Quarterly - QTR 3 2005 QMR

Action Type: Response Requested - Reports
Action: Monitoring Report - Quarterly
Action Date: 2/15/2005
Received Issue Date: 1/6/2006
Doc Link:
Title Description Comments:

Monitoring Report - Quarterly - QTR 4 2005 QMR

Action Type: Response Requested - Workplans
Action: Preliminary Site Assessment Workplan
Action Date: 2/2/2005
Received Issue Date: 2/8/2005
Doc Link:
Title Description Comments:

Preliminary Site Assessment Workplan

Action Type: Notices
Action: Notice of Responsibility - #20041202
Action Date: 12/2/2004
Received Issue Date: 12/2/2004
Doc Link:
Title Description Comments:

Action Type: Leak Action

Action: Leak Reported
Action Date: 11/22/2004
Received Issue Date:
Doc Link:
Title Description Comments:

Action Type: Leak Action
Action: Leak Stopped
Action Date: 7/26/2004
Received Issue Date:
Doc Link:
Title Description Comments:

Action Type: Leak Action
Action: Leak Discovery
Action Date: 7/26/2004
Received Issue Date:
Doc Link:
Title Description Comments:

Action Type: Cleanup Action
Action: Excavation
Action Date: 7/22/2004
Received Issue Date:
Doc Link:
Title Description Comments:

soil removed as part of the dispenser modifications

Action Type: Other Regulatory Actions
Action: Technical Correspondence / Assistance / Other
Action Date: 4/22/2004
Received Issue Date: 4/22/2004
Doc Link: https://geotracker.waterboards.ca.gov/view_documents?global_id=T0608153743&enforcement_id=6526189&temptable=ENFORCEMENT
Title Description Comments:

Site Photos

GeoTracker Search - Site Maps (as of October 16, 2023)

Submitted: 4/9/2007
Submitted By: GHD (CONTRACTOR)
Title: GEO_MAP
Link: https://geotracker.waterboards.ca.gov/esi/uploads/geo_map/4052752435/T0608153743.pdf

Submitted: 4/9/2007
Submitted By: GHD (CONTRACTOR)
Title: GEO_BORE (SB-F)
Link: https://geotracker.waterboards.ca.gov/esi/uploads/geo_bore/4723467767/T0608153743.pdf

Submitted: 4/9/2007
Submitted By: GHD (CONTRACTOR)
Title: GEO_BORE (SB-E)
Link: https://geotracker.waterboards.ca.gov/esi/uploads/geo_bore/3742567300/T0608153743.pdf

Submitted: 7/11/2005
Submitted By: GHD (CONTRACTOR)
Title: GEO_BORE (MW-1)
Link: https://geotracker.waterboards.ca.gov/esi/uploads/geo_bore/9179837882/T0608153743.pdf

Submitted: 7/11/2005
Submitted By: GHD (CONTRACTOR)
Title: GEO_BORE (SB-B)

Link: https://geotracker.waterboards.ca.gov/esi/uploads/geo_bore/1689457535/T0608153743.pdf

Submitted: 7/11/2005
Submitted By: GHD (CONTRACTOR)
Title: GEO_MAP
Link: https://geotracker.waterboards.ca.gov/esi/uploads/geo_map/4935505509/T0608153743.pdf

Submitted: 7/11/2005
Submitted By: GHD (CONTRACTOR)
Title: GEO_BORE (MW-2)
Link: https://geotracker.waterboards.ca.gov/esi/uploads/geo_bore/5560392081/T0608153743.pdf

Submitted: 7/11/2005
Submitted By: GHD (CONTRACTOR)
Title: GEO_BORE (SB-D)
Link: https://geotracker.waterboards.ca.gov/esi/uploads/geo_bore/9797485172/T0608153743.pdf

Submitted: 7/11/2005
Submitted By: GHD (CONTRACTOR)
Title: GEO_BORE (MW-3)
Link: https://geotracker.waterboards.ca.gov/esi/uploads/geo_bore/4393094718/T0608153743.pdf

Submitted: 7/11/2005
Submitted By: GHD (CONTRACTOR)
Title: GEO_BORE (SB-C)
Link: https://geotracker.waterboards.ca.gov/esi/uploads/geo_bore/6560010612/T0608153743.pdf

Submitted: 7/11/2005
Submitted By: GHD (CONTRACTOR)
Title: GEO_BORE (SB-A)
Link: https://geotracker.waterboards.ca.gov/esi/uploads/geo_bore/8138686954/T0608153743.pdf

Submitted: 1/11/2005
Submitted By: GHD (CONTRACTOR)
Title: GEO_MAP
Link: https://geotracker.waterboards.ca.gov/esi/uploads/geo_map/2728803336/T0608153743.pdf

GeoTracker Search - Documents (as of October 16, 2023)

Document Type: Site Documents **Document Date:** 5/9/2011
Type: CLOSURE/NO FURTHER ACTION LETTER **Submitted:**
Submitted By: MARC MULLANEY (REGULATOR)
Title: CLOSURE LETTER AND BUILDING DEPARTMENT NOTIFICATION LETTER
Title Link: https://geotracker.waterboards.ca.gov/view_documents?global_id=T0608153743&enforcement_id=6086364

Document Type: Site Documents **Document Date:** 12/3/2010
Type: CORRESPONDENCE **Submitted:**
Submitted By: GHD (CONTRACTOR)
Title: WELL DESTRUCTION REPORT LTR
Title Link: https://geotracker.waterboards.ca.gov/esi/uploads/geo_report/4547845304/T0608153743.PDF

Document Type: Site Documents **Document Date:** 10/8/2010
Type: WELL DESTRUCTION WORKPLAN **Submitted:**
Submitted By: GHD (CONTRACTOR)
Title: WELL DESTRUCTION WORK PLAN
Title Link: https://geotracker.waterboards.ca.gov/esi/uploads/geo_report/7390618860/T0608153743.PDF

Document Type: Site Documents **Document Date:** 10/6/2010
Type: STAFF LETTER **Submitted:**
Submitted By: MARC MULLANEY (REGULATOR)
Title: WELL DESTRUCTION REQUEST
Title Link: https://geotracker.waterboards.ca.gov/view_documents?global_id=T0608153743&enforcement_id=6065939

Document Type: Site Documents **Document Date:** 8/11/2010
Type: TECHNICAL CORRESPONDENCE / ASSISTANCE / OTHER **Submitted:**
Submitted By: ROBERT MALLICK (REGULATOR)
Title: CLOSURE CHECKLIST

Title Link: https://geotracker.waterboards.ca.gov/view_documents?global_id=T0608153743&enforcement_id=6526183

Document Type: Site Documents **Document Date:** 8/3/2010
Type: TECHNICAL CORRESPONDENCE / ASSISTANCE / OTHER **Submitted:**
Submitted By: ROBERT MALLICK (REGULATOR)
Title: CASE CLOSURE MEMORANDUM
Title Link: https://geotracker.waterboards.ca.gov/view_documents?global_id=T0608153743&enforcement_id=6526187

Document Type: Site Documents **Document Date:** 7/28/2010
Type: CORRESPONDENCE **Submitted:**
Submitted By: GHD (CONTRACTOR)
Title: ADDITIONAL CLOSURE DOCUMENTATION
Title Link: https://geotracker.waterboards.ca.gov/esi/uploads/geo_report/7206048548/T0608153743.PDF

Document Type: Site Documents **Document Date:** 4/15/2010
Type: CORRESPONDENCE **Submitted:**
Submitted By: GHD (CONTRACTOR)
Title: CASE CLOSURE STATUS REQUEST
Title Link: https://geotracker.waterboards.ca.gov/esi/uploads/geo_report/5655600309/T0608153743.PDF

Document Type: Monitoring Reports **Document Date:** 12/29/2009
Type: MONITORING REPORT - SEMI-ANNUALLY **Submitted:**
Submitted By: GHD (CONTRACTOR)
Title: GROUNDWATER MONITORING REPORT - FOURTH QUARTER 2009
Title Link: https://geotracker.waterboards.ca.gov/esi/uploads/geo_report/3139398038/T0608153743.PDF

Document Type: Site Documents **Document Date:** 7/2/2009
Type: STAFF LETTER **Submitted:**
Submitted By: MARC MULLANEY (REGULATOR)
Title: STAFF LETTER RES 2009-042
Title Link: https://geotracker.waterboards.ca.gov/view_documents?global_id=T0608153743&enforcement_id=6018979

Document Type: Monitoring Reports **Document Date:** 6/25/2009
Type: MONITORING REPORT - QUARTERLY **Submitted:**
Submitted By: GHD (CONTRACTOR)
Title: GROUNDWATER MONITORING REPORT - SECOND QUARTER 2009
Title Link: https://geotracker.waterboards.ca.gov/esi/uploads/geo_report/4987145543/T0608153743.PDF

Document Type: Site Documents **Document Date:** 4/15/2009
Type: REQUEST FOR CLOSURE **Submitted:**
Submitted By: GHD (CONTRACTOR)
Title: RESPONSE TO SMCHSA LETTER AND CASE CLOSURE SUMMARY
Title Link: https://geotracker.waterboards.ca.gov/esi/uploads/geo_report/8987679600/T0608153743.PDF

Document Type: Monitoring Reports **Document Date:** 3/4/2009
Type: MONITORING REPORT - QUARTERLY **Submitted:**
Submitted By: GHD (CONTRACTOR)
Title: GROUNDWATER MONITORING REPORT - FIRST QUARTER 2009
Title Link: https://geotracker.waterboards.ca.gov/esi/uploads/geo_report/2083989024/T0608153743.PDF

Document Type: Monitoring Reports **Document Date:** 1/15/2009
Type: MONITORING REPORT - QUARTERLY **Submitted:**
Submitted By: GHD (CONTRACTOR)
Title: GROUNDWATER MONITORING REPORT - FOURTH QUARTER 2008
Title Link: https://geotracker.waterboards.ca.gov/esi/uploads/geo_report/8923172473/T0608153743.PDF

Document Type: Site Documents **Document Date:** 11/20/2008
Type: STAFF LETTER **Submitted:**
Submitted By: MARC MULLANEY (REGULATOR)
Title: REQUEST FOR DOWNGRADIENT PLUME DELINEATION WORKPLAN
Title Link: https://geotracker.waterboards.ca.gov/view_documents?global_id=T0608153743&enforcement_id=5994860

Document Type: Monitoring Reports **Document Date:** 10/8/2008
Type: MONITORING REPORT - QUARTERLY **Submitted:**
Submitted By: GHD (CONTRACTOR)
Title: GROUNDWATER MONITORING REPORT - THIRD QUARTER 2008
Title Link: https://geotracker.waterboards.ca.gov/esi/uploads/geo_report/5099468410/T0608153743.PDF

Document Type: Monitoring Reports **Document Date:** 6/26/2008
Type: MONITORING REPORT - QUARTERLY **Submitted:**
Submitted By: GHD (CONTRACTOR)
Title: GROUNDWATER MONITORING REPORT - SECOND QUARTER 2008
Title Link: https://geotracker.waterboards.ca.gov/esi/uploads/geo_report/2755665659/T0608153743.PDF

Document Type: Monitoring Reports **Document Date:** 4/9/2008
Type: MONITORING REPORT - QUARTERLY **Submitted:**
Submitted By: GHD (CONTRACTOR)
Title: GROUNDWATER MONITORING REPORT - FIRST QUARTER 2008
Title Link: https://geotracker.waterboards.ca.gov/esi/uploads/geo_report/7983824789/T0608153743.PDF

Document Type: Monitoring Reports **Document Date:** 12/20/2007
Type: MONITORING REPORT - QUARTERLY **Submitted:**
Submitted By: GHD (CONTRACTOR)
Title: GROUNDWATER MONITORING REPORT - FOURTH QUARTER 2007
Title Link: https://geotracker.waterboards.ca.gov/esi/uploads/geo_report/8215652942/T0608153743.PDF

Document Type: Monitoring Reports **Document Date:** 9/18/2007
Type: MONITORING REPORT - QUARTERLY **Submitted:**
Submitted By: GHD (CONTRACTOR)
Title: GROUNDWATER MONITORING REPORT - THIRD QUARTER 2007
Title Link: https://geotracker.waterboards.ca.gov/esi/uploads/geo_report/4488209605/T0608153743.PDF

Document Type: Monitoring Reports **Document Date:** 6/27/2007
Type: MONITORING REPORT - QUARTERLY **Submitted:**
Submitted By: GHD (CONTRACTOR)
Title: GROUNDWATER MONITORING REPORT - SECOND QUARTER 2007
Title Link: https://geotracker.waterboards.ca.gov/esi/uploads/geo_report/7005354940/T0608153743.PDF

Document Type: Site Documents **Document Date:** 4/5/2007
Type: REPORTS - INVESTIGATION RPT. **Submitted:**
Submitted By: GHD (CONTRACTOR)
Title: SITE INVESTIGATION REPORT 05APR07
Title Link: https://geotracker.waterboards.ca.gov/esi/uploads/geo_report/5701800286/T0608153743.PDF

Document Type: Monitoring Reports **Document Date:** 3/21/2007
Type: MONITORING REPORT - QUARTERLY **Submitted:**
Submitted By: GHD (CONTRACTOR)
Title: GROUNDWATER MONITORING REPORT-FIRST QUARTER 2007
Title Link: https://geotracker.waterboards.ca.gov/esi/uploads/geo_report/1160368204/T0608153743.PDF

Document Type: Site Documents **Document Date:** 1/10/2007
Type: TECHNICAL CORRESPONDENCE / ASSISTANCE / OTHER **Submitted:**
Submitted By: ROBERT MALLICK (REGULATOR)
Title: PERMITS
Title Link: https://geotracker.waterboards.ca.gov/view_documents?global_id=T0608153743&enforcement_id=6526186

Document Type: Monitoring Reports **Document Date:** 12/21/2006
Type: MONITORING REPORT - QUARTERLY **Submitted:**
Submitted By: GHD (CONTRACTOR)
Title: GROUNDWATER MONITORING REPORT - FOURTH QUARTER 2006
Title Link: https://geotracker.waterboards.ca.gov/esi/uploads/geo_report/1406461954/T0608153743.PDF

Document Type: Site Documents **Document Date:** 12/13/2006
Type: EMAIL CORRESPONDENCE **Submitted:**
Submitted By: ROBERT MALLICK (REGULATOR)
Title: EMAIL CORRESPONDENCE (2006 - 2013)
Title Link: https://geotracker.waterboards.ca.gov/view_documents?global_id=T0608153743&enforcement_id=6526188

Document Type: Site Documents **Document Date:** 11/1/2006
Type: TECHNICAL CORRESPONDENCE / ASSISTANCE / OTHER **Submitted:**
Submitted By: ROBERT MALLICK (REGULATOR)
Title: ADMINISTRATIVE, CORRESPONDENCES, FUNDING, NOTES, AND PERMIT PRIOR TO 2006
Title Link: https://geotracker.waterboards.ca.gov/view_documents?global_id=T0608153743&enforcement_id=6526185

Document Type: Monitoring Reports **Document Date:** 9/28/2006

Type: MONITORING REPORT - QUARTERLY **Submitted:**
Submitted By: GHD (CONTRACTOR)
Title: GROUNDWATER MONITORING REPORT - THIRD QUARTER 2006
Title Link: https://geotracker.waterboards.ca.gov/esi/uploads/geo_report/4917005777/T0608153743.PDF

Document Type: Site Documents **Document Date:** 8/29/2006
Type: WORKPLANS - OTHER WP **Submitted:**
Submitted By: GHD (CONTRACTOR)
Title: WELL INSTALLATION WORK PLAN
Title Link: https://geotracker.waterboards.ca.gov/esi/uploads/geo_report/5567199528/T0608153743.PDF

Document Type: Monitoring Reports **Document Date:** 6/22/2006
Type: MONITORING REPORT - QUARTERLY **Submitted:**
Submitted By: GHD (CONTRACTOR)
Title: GROUNDWATER MONITORING REPORT - SECOND QUARTER 2006
Title Link: https://geotracker.waterboards.ca.gov/esi/uploads/geo_report/1287475407/T0608153743.PDF

Document Type: Monitoring Reports **Document Date:** 3/17/2006
Type: MONITORING REPORT - QUARTERLY **Submitted:**
Submitted By: GHD (CONTRACTOR)
Title: GROUNDWATER MONITORING REPORT - FIRST QUARTER 2006
Title Link: https://geotracker.waterboards.ca.gov/esi/uploads/geo_report/9087099969/T0608153743.PDF

Document Type: Site Documents **Document Date:** 3/17/2006
Type: OTHER REPORT / DOCUMENT **Submitted:**
Submitted By: ROBERT MALLICK (REGULATOR)
Title: HISTORICAL REPORTS PRIOR TO NOV 1, 2006
Title Link: https://geotracker.waterboards.ca.gov/view_documents?global_id=T0608153743&document_id=6088892

Document Type: Monitoring Reports **Document Date:** 1/6/2006
Type: MONITORING REPORT - QUARTERLY **Submitted:**
Submitted By: GHD (CONTRACTOR)
Title: GROUNDWATER MONITORING REPORT-FOURTH QUARTER 2005
Title Link: https://geotracker.waterboards.ca.gov/esi/uploads/geo_report/9654859244/T0608153743.PDF

Document Type: Monitoring Reports **Document Date:** 9/16/2005
Type: MONITORING REPORT - QUARTERLY **Submitted:**
Submitted By: GHD (CONTRACTOR)
Title: GROUNDWATER MONITORING REPORT - THIRD QUARTER 2005
Title Link: https://geotracker.waterboards.ca.gov/esi/uploads/geo_report/8714645206/T0608153743.PDF

Document Type: Site Documents **Document Date:** 7/14/2005
Type: REPORTS - INVESTIGATION RPT. **Submitted:**
Submitted By: GHD (CONTRACTOR)
Title: SUBSURFACE INVESTIGATION AND GROUNDWATER MONITORING REPORT SECOND QUARTER 2005
Title Link: https://geotracker.waterboards.ca.gov/esi/uploads/geo_report/5600080192/T0608153743.PDF

Document Type: Site Documents **Document Date:** 2/8/2005
Type: WORKPLANS - INVESTIGATION WP **Submitted:**
Submitted By: GHD (CONTRACTOR)
Title: SITE INVESTIGATION WORKPLAN
Title Link: https://geotracker.waterboards.ca.gov/esi/uploads/geo_report/8492917716/T0608153743.pdf

Document Type: Site Documents **Document Date:** 4/22/2004
Type: TECHNICAL CORRESPONDENCE / ASSISTANCE / OTHER **Submitted:**
Submitted By: ROBERT MALLICK (REGULATOR)
Title: SITE PHOTOS
Title Link: https://geotracker.waterboards.ca.gov/view_documents?global_id=T0608153743&enforcement_id=6526189

380	1 of3	SW	0.41 / 2,165.81	14.83 / -12	COYNE CYLINDER CO 224 RYAN WY SOUTH SAN FRANCISCO CA	LOP SANMATEO

Case No: 550056
APN: 014192080
Case Type: O- Other Groundwater affected (uses other than drinking water)
Global ID: T0608100171

LUST Status

Status: 9- Case Closed

380	2 of3	SW	0.41 / 2,165.81	14.83 / -12	COYNE CYLINDER COMPANY 224 RYAN WY SOUTH SAN FRANCISCO CA 94083	CLEANUP SITES

Global ID: T0608191592
Site Facility Type:
Cleanup Status:
Status (SRCH): COMPLETED - CASE CLOSED
Status (DL):
Status Date (DL):
Address: 224 RYAN WY
City: SOUTH SAN FRANCISCO
County: SAN MATEO
Zip: 94083
State: CA
Report Source: Cleanup Program Sites - GeoTracker Search Results (SRCH)

Case Type (DL):
Census Tract: 6081602300
RWQCB Region (DL):
Longitude:
Latitude:

GeoTracker Sites Data Download - Site Details

RB Case No: 41S0048
Local Case No:
Begin Date: 9/9/1989
Lead Agency: SAN FRANCISCO BAY RWQCB (REGION 2)
Local Agency: SAN MATEO COUNTY LOP
CUF Case: NO
CalEnvScreen Score:
EPA Region: 9
Qty Rlsd Gallons: 0
Potential COC: Gasoline
How Discovered: Tank Closure
Stop Method:
Stop Description:
Case Worker: UUU
Military DoD Site: No
Leak Reported Dt: 1989-09-09 00:00:00
No Further Action Dt: 2017-02-22 00:00:00
Potential Media of Concern: Other Groundwater (uses other than drinking water)
How Discovered Description:
Calwater Watershed Name: South Bay - San Mateo Bayside (204.40)
DWR GW Subbasin Name: Westside (2-035)
Disadvantaged Community:
Coordinate Source: * Historical Geocode - Exact Address Match
Discharge Cause: Unknown
Discharge Source: Other
Facility Project Sub Type:
Calenviroscreen 3 Score: 81-85%
Calenviroscreen 4 Score: 80-85%
File Location: All Files are on GeoTracker or in the Local Agency Database
Site History:

The same case as the San Mateo County UST case # 550056 closed by the County on 7/20/2011 related to the release from a 8,000-gal acetone UST. The 1996 Risk Based Corrective Action Study states no exposure pathways for remaining acetone; nine groundwater monitoring wells were decommissioned in 1989.

GeoTracker Sites Data Download - Status History

Status: Completed - Case Closed
Status Date: 2017-02-22 00:00:00

Status: Open - Inactive
Status Date: 2009-06-04 00:00:00

Status: Open - Site Assessment
Status Date: 1990-09-26 00:00:00

Status: Open - Case Begin Date
Status Date: 1989-09-09 00:00:00

GeoTracker Sites Data Download - Regulatory Contacts

Contact Type: Local Agency Caseworker
Contact Name: JACOB MADDEN
Organization Name: SAN MATEO COUNTY LOP
Address: 2000 ALAMEDA DE LAS PULGAS, Suite 100
City: SAN MATEO
Email: jmadden@smcgov.org
Phone No: 6503995959

Contact Type: Regional Board Caseworker - Primary Caseworker
Contact Name: Regional Water Board
Organization Name: SAN FRANCISCO BAY RWQCB (REGION 2)
Address: 1515 CLAY ST SUITE 1400
City: OAKLAND
Email:
Phone No:

GeoTracker Search - Facilities (as of October 16, 2023)

Project Status:
Cuf Claim No:
CUF Priority Assign:
CUF Amount Paid:
Composting Method:
Facility Type:
WDR Place Type:
WDR File No:
WDR Order No:
File Location: ALL FILES ARE ON GEOTRACKER OR IN THE LOCAL AGENCY DATABASE
User Defined Beneficial Use:
Designated Beneficial Use: MUN, AGR, IND, PROC
Designated Beneficl Use Desc: Municipal and Domestic Supply, Agricultural Supply, Industrial Service Supply, Industrial Process Supply
Project Oversight Agencies:
Report Link: https://geotracker.waterboards.ca.gov/profile_report?global_id=T0608191592
Cleanup Status Detail: COMPLETED - CASE CLOSED AS OF 2/22/2017
Potential COC: GASOLINE
Potential Media of Concern: OTHER GROUNDWATER (USES OTHER THAN DRINKING WATER)
Groundwater Monitoring Freq:
DWR GW Sub Basin: Westside (2-035)
CalWater Watershed Name: South Bay - San Mateo Bayside (204.40)
Post Closure Site Management:
Future Land Use:
Cleanup Oversight Agencies: SAN FRANCISCO BAY RWQCB (REGION 2) (LEAD) - CASE #: 41S0048
CASE MANAGER: Regional Water Board
SAN MATEO COUNTY LOP
CASE MANAGER: JACOB MADDEN
Cleanup History Link: https://geotracker.waterboards.ca.gov/profile_report_include?global_id=T0608191592&tabname=regulatoryhistory
Site History:

The same case as the San Mateo County UST case # 550056 closed by the County on 7/20/2011 related to the release from a 8,000-gal acetone UST. The 1996 Risk Based Corrective Action Study states no exposure pathways for remaining acetone; nine groundwater monitoring wells were decommissioned in 1989.

GeoTracker Search - Regulatory Activities (as of October 16, 2023)

Action Type: Other Regulatory Actions
Action: Closure/No Further Action Letter
Action Date: 6/20/2011
Received Issue Date: 6/20/2011
Doc Link: https://geotracker.waterboards.ca.gov/view_documents?global_id=T0608191592&enforcement_id=6282479&temptable=ENFORCEMENT
Title Description Comments:

CASE CLOSURE, REMEDIAL ACTION OVERSIGHT COYNE CYLINDER, 224 RYAN WAY, SOUTH SAN FRANCISCO, CALIFORNIA

Action Type: Leak Action
Action: Leak Reported
Action Date: 9/9/1989
Received Issue Date:
Doc Link:
Title Description Comments:

GeoTracker Search - Documents (as of October 16, 2023)

Document Type: Site Documents ***Document Date:*** 6/20/2011
Type: CLOSURE/NO FURTHER ACTION LETTER ***Submitted:***
Submitted By: (REGULATOR)
Title: CASE CLOSURE, REMEDIAL ACTION OVERSIGHT COYNE CYLINDER, 224 RYAN WAY, SOUTH SAN FRANCISCO, CALIFORNIA
Title Link: https://geotracker.waterboards.ca.gov/view_documents?global_id=T0608191592&enforcement_id=6282479

Document Type: Site Documents ***Document Date:*** 3/12/2008*
Type: REPORTS - INVESTIGATION RPT. ***Submitted:***
Submitted By: JOSHUA GRABER (AUTH_RP)
Title: ADDITIONAL GW CHARACTERIZATION REPORT
Title Link: https://geotracker.waterboards.ca.gov/esi/uploads/geo_report/8872729241/T0608191592.PDF

GeoTracker Search - Site Maps (as of October 16, 2023)

Submitted: 10/21/2003*
Submitted By: JOSHUA GRABER (AUTH_RP)
Title: GEO_MAP
Link: https://geotracker.waterboards.ca.gov/esi/uploads/geo_map/6557126700/T0608191592.pdf

GeoTracker Search - Cleanup Status History (as of October 16, 2023)

Status: Completed - Case Closed
Date: 2/22/2017

Status: Open - Inactive
Date: 6/4/2009

Status: Open - Site Assessment
Date: 9/26/1990

Status: Open - Case Begin Date
Date: 9/9/1989

GeoTracker Search - Related Cases (as of October 16, 2023)

Association: Related Global ID
Description:
Identifier: T0608100171
Project Name: COYNE CYLINDER CO
Project Link: https://geotracker.waterboards.ca.gov/profile_report?global_id=T0608100171
Address: 224 RYAN
City: SOUTH SAN FRANCISCO

Map Key	Number of Records	Direction	Distance (mi/ft)	Elev/Diff (ft)	Site	DB
Status:		COMPLETED - CASE CLOSED				
380	**3 of3**	**SW**	**0.41 / 2,165.81**	**14.83 / -12**	**COYNE CYLINDER CO 224 RYAN SOUTH SAN FRANCISCO CA 94080**	**LUST**

Global ID:	T0608100171	**Census Tract:**	6081602300
Site Facility Type:		**Census Tract (SRCH):**	6081602300
Status:	Completed - Case Closed	**Oil Field (SRCH):**	
Status Date (DL):	7/20/2011	**Oil Field Oper (SRCH):**	
Cleanup Status:		**Latitude:**	
Case Type (DL):	LUST Cleanup Site	**Longitude:**	
RWQCB Region (DL):	SAN FRANCISCO BAY RWQCB (REGION 2)		
Site Facility Name:			
Business Name (DL):	COYNE CYLINDER CO		
Address:	224 RYAN		
City:	SOUTH SAN FRANCISCO		
State:	CA		
Zip:	94080		
County:	SAN MATEO		

GeoTracker Sites Data Download - Site Details

CUF Case:	NO
Lead Agency:	SAN MATEO COUNTY LOP
Case Worker:	JM
Local Agency:	SAN MATEO COUNTY LOP
RB Case No:	41S0048
Local Case No:	550056
File Location:	
Potential COC:	Gasoline
Potential Media of Concern:	Other Groundwater (uses other than drinking water)
Begin Date:	9/26/1989
How Discovered:	Other Means
How Discovered Description:	
Stop Method:	Other Means
Stop Description:	
Calwater Watershed Name:	South Bay - San Mateo Bayside (204.40)
DWR GW Subbasin Name:	Westside (2-035)
Disadvantaged Community:	
CalEnvScreen Score:	
Coordinate Source:	* Historical Geocode - Exact Address Match
Discharge Cause:	
Discharge Source:	
EPA Region:	9
Leak Reported Dt:	1989-09-26 00:00:00
Military DoD Site:	No
No Further Action Dt:	2011-07-20 00:00:00
Qty Rlsd Gallons:	0
Facility Project Sub Type:	
Calenviroscreen 3 Score:	71-75%
Calenviroscreen 4 Score:	80-85%
Site History:	

Extracted from Golden Gate Environmental's March 31, 2010 Report of Groundwater Monitoring & Additional Site Characterization, San Mateo County does not take responsibility for the accuracy of the statements made or any professional interpretations made in the referenced report. In 1989, the Site was leased by the Coyne Cylinder Company and was occupied by a paint cylinder plant. In August 1989, an 8,000-gallon acetone underground storage tank (UST), associated with the paint cylinder plant, was removed from the southwestern portion of the site. Soil samples collected from the UST excavation by Applied Consultants contained concentrations of acetone up to 9,000 milligrams per kilogram (mg/kg), which indicated that an unauthorized release had occurred. Subsequently, on 26 September 1989 the San Mateo County Health Services Agency (SMCHSA) issued a letter requiring that all soil with acetone concentrations in excess of 100 mg/kg be remediated. In October 1989, three monitoring wells (MW-1, MW-2, and MW-3) were installed downgradient (south) of the former UST location to assess groundwater quality. Groundwater samples from these wells had elevated acetone concentrations. Three additional monitoring wells (MW-4, MW-5 and MW-6) were then installed to assess the horizontal extent of the acetone plume. On 27 February 1990, an additional excavation was completed in the area of the former UST to remove all soils containing acetone concentrations greater than 100 mg/kg. Remedial confirmation samples were collected around the excavation in the presence of a SMCHSA employee. The confirmation samples did not have acetone concentrations greater than 100 mg/kg. Excavated soils were stockpiled onsite and aerated in an effort

to remove volatile constituents within the soil. After five months, soil samples were collected from the stockpile to determine if detectable concentrations of acetone, total petroleum hydrocarbons (TPH), benzene, toluene, ethylbenzene or xylenes were present. No detectable concentrations were found in the stockpile and the soil was used to backfill the excavation along with imported clean fill. In April 1991, monitoring well MW-1 was converted to recovery well RW-1 and a quarterly groundwater monitoring program was implemented. During the conversion of recovery well RW-1, a pump was installed within the well box and as a result RW-1 could only be sampled through the pump. Groundwater analysis initially included VOCs and TPH as gasoline (TPHg). Several years of monitoring showed that TPHg was not present. Low detections of TPHg were quantified due to peaks caused by acetone and methyl isobutyl ketone (MIBK), and TPHg analysis was discontinued in 1996. Groundwater was pumped, treated and discharged from RW-1 between 21 April 1991 and 11 November 1996. Treated groundwater was discharged to the sanitary sewer system. By 11 November 1996, Applied Consultants estimated that 114.53 gallons of dissolved phase acetone and 0.376 gallons of dissolved MIBK were removed by pumping. Two downgradient monitoring wells (MW-7 and MW-8) were installed at the Site in October 1996 and analyzed for VOCs along with the existing wells. Source area and downgradient monitoring wells (RW-1 and MW-5 through MW-8) continue to be monitored at the Site. On 22 February 2008, Treadwell & Rollo supervised the drilling of three soil borings (SB-6, SB-7, and SB-8) inside the existing warehouse building, using a limited access direct push drill rig. During drilling, soil samples were continuously collected for lithologic description purposes using a 3-foot long macro-core sampler lined with polyvinyl chloride (PVC) liners. An organic vapor meter (photoionization detector [PID]) was used to field-screen the soil samples for VOCs. Organic vapor readings are presented on the boring logs in Attachment A. No soil samples were retained for chemical analyses. The materials encountered in the boring were logged according to the Unified Soil Classification System by a Treadwell & Rollo field geologist under the review of a California-registered geologist. All drilling activities were performed by Precision Sampling, Inc. of Richmond, California. Drilling was performed under a SMCHSA permit (Permit No. 08-0191). Grab groundwater samples were collected from each boring by a Treadwell & Rollo representative. The soil borings were advanced to approximately five to ten feet below the observed groundwater depth in each boring. Five feet of slotted PVC was placed into the borehole once the desired depth was achieved and the groundwater in the borehole was allowed to stabilize prior to sampling. Groundwater sampling was conducted using a small diameter disposable bailer and was immediately transferred into laboratorysupplied sample containers. Following the collection of the groundwater, the sample bottles were labeled, sealed, and placed in an ice-cooled chest for delivery to McCampbell Analytical, a Californiacertified analytical laboratory, using chain-of-custody procedures. The samples were analyzed for VOCs by EPA Method 8260. Soil borings that were not converted into a monitoring well (SB-6 and SB-8) were sealed to the surface with neat cement grout, using the tremie method.

GeoTracker Sites Data Download - Regulatory Contacts

Contact Type:	Local Agency Caseworker - Primary Caseworker
Contact Name:	JACOB MADDEN
Organization Name:	SAN MATEO COUNTY LOP
Address:	2000 ALAMEDA DE LAS PULGAS, Suite 100
City:	SAN MATEO
Email:	jmadden@smcgov.org
Phone No:	6503995959

GeoTracker Sites Data Download - Status History

Status:	Completed - Case Closed
Status Date:	7/20/2011
Status:	Open - Case Begin Date
Status Date:	9/26/1989
Status:	Open - Verification Monitoring
Status Date:	9/26/1989

GeoTracker Search - Regulatory Profile (as of October 16, 2023)

Site Facility Name:	COYNE CYLINDER CO
Site Facility Type:	LUST CLEANUP SITE
Cleanup Status:	COMPLETED - CASE CLOSED
Address:	224 RYAN
City:	SOUTH SAN FRANCISCO
Zip:	94080
County:	SAN MATEO
Report Link:	https://geotracker.waterboards.ca.gov/profile_report?global_id=T0608100171
Cleanup Status Detail:	COMPLETED - CASE CLOSED AS OF 7/20/2011
Project Status:	
Cleanup History Link:	https://geotracker.waterboards.ca.gov/profile_report_include?global_id=T0608100171&tabname=regulatoryhistory
Potential COC:	GASOLINE
Potential Media of Concern:	OTHER GROUNDWATER (USES OTHER THAN DRINKING WATER)
File Location:	
User Defined Beneficial Use:	
Designated Beneficial Use:	MUN, AGR, IND, PROC
DWR GW Sub Basin:	Westside (2-035)

Calwater Watershed Name:	South Bay - San Mateo Bayside (204.40)
Post Closure Site Management:	NOTIFY PRIOR TO DEVELOPMENT NOTIFY PRIOR TO SUBSURFACE WORK
Future Land Use:	COMMERCIAL
Cleanup Oversight Agencies:	SAN MATEO COUNTY LOP (LEAD) - CASE #: 550056 CASE MANAGER: JACOB MADDEN SAN FRANCISCO BAY RWQCB (REGION 2) - CASE #: 41S0048
CUF Claim No:	
CUF Priority Assig:	
CUF Amount Paid:	
WDR Place Type:	
WDR File No:	
WDR Order No:	
Project Oversight Agencies:	
Facility Type:	
Composting Method:	
Grndwtr Monitoring Frequency:	
Designated Beneficial Use Desc:	Municipal and Domestic Supply, Agricultural Supply, Industrial Service Supply, Industrial Process Supply
Site History:	

Extracted from Golden Gate Environmental's March 31, 2010 Report of Groundwater Monitoring & Additional Site Characterization, San Mateo County does not take responsibility for the accuracy of the statements made or any professional interpretations made in the referenced report.

In 1989, the Site was leased by the Coyne Cylinder Company and was occupied by a paint cylinder plant. In August 1989, an 8,000-gallon acetone underground storage tank (UST), associated with the paint cylinder plant, was removed from the southwestern portion of the site. Soil samples collected from the UST excavation by Applied Consultants contained concentrations of acetone up to 9,000 milligrams per kilogram (mg/kg), which indicated that an unauthorized release had occurred. Subsequently, on 26 September 1989 the San Mateo County Health Services Agency (SMCHSA) issued a letter requiring that all soil with acetone concentrations in excess of 100 mg/kg be remediated.

In October 1989, three monitoring wells (MW-1, MW-2, and MW-3) were installed downgradient (south) of the former UST location to assess groundwater quality. Groundwater samples from these wells had elevated acetone concentrations. Three additional monitoring wells (MW-4, MW-5 and MW-6) were then installed to assess the horizontal extent of the acetone plume.

On 27 February 1990, an additional excavation was completed in the area of the former UST to remove all soils containing acetone concentrations greater than 100 mg/kg. Remedial confirmation samples were collected around the excavation in the presence of a SMCHSA employee. The confirmation samples did not have acetone concentrations greater than 100 mg/kg. Excavated soils were stockpiled onsite and aerated in an effort to remove volatile constituents within the soil. After five months, soil samples were collected from the stockpile to determine if detectable concentrations of acetone, total petroleum hydrocarbons (TPH), benzene, toluene, ethylbenzene or xylenes were present. No detectable concentrations were found in the stockpile and the soil was used to backfill the excavation along with imported clean fill.

In April 1991, monitoring well MW-1 was converted to recovery well RW-1 and a quarterly groundwater monitoring program was implemented. During the conversion of recovery well RW-1, a pump was installed within the well box and as a result RW-1 could only be sampled through the pump. Groundwater analysis initially included VOCs and TPH as gasoline (TPHg). Several years of monitoring showed that TPHg was not present. Low detections of TPHg were quantified due to peaks caused by acetone and methyl isobutyl ketone (MIBK), and TPHg analysis was discontinued in 1996.

Groundwater was pumped, treated and discharged from RW-1 between 21 April 1991 and 11 November 1996. Treated groundwater was discharged to the sanitary sewer system. By 11 November 1996, Applied Consultants estimated that 114.53 gallons of dissolved phase acetone and 0.376 gallons of dissolved MIBK were removed by pumping. Two downgradient monitoring wells (MW-7 and MW-8) were installed at the Site in October 1996 and analyzed for VOCs along with the existing wells. Source area and downgradient monitoring wells (RW-1 and MW-5 through MW-8) continue to be monitored at the Site.

On 22 February 2008, Treadwell & Rollo supervised the drilling of three soil borings (SB-6, SB-7, and SB-8) inside the existing warehouse building, using a limited access direct push drill rig. During drilling, soil samples were continuously collected for lithologic description purposes using a 3-foot long macro-core sampler lined with polyvinyl chloride (PVC) liners. An organic vapor meter (photoionization detector [PID]) was used to field-screen the soil samples for VOCs. Organic vapor readings are presented on the boring logs in Attachment A. No soil samples were retained for chemical analyses. The materials encountered in the boring were logged according to the Unified Soil Classification System by a Treadwell & Rollo field geologist under the review of a California-registered geologist. All drilling activities were performed by Precision Sampling, Inc. of Richmond, California. Drilling was performed under a SMCHSA permit (Permit No. 08-0191). Grab groundwater samples were collected from each boring by a Treadwell & Rollo representative. The soil borings were advanced to approximately five to ten feet below the observed groundwater depth in each boring. Five feet of slotted PVC was placed into the borehole once the desired depth was achieved and the groundwater in the borehole was allowed to stabilize prior to sampling. Groundwater sampling was conducted using a small diameter disposable bailer and was immediately transferred into laboratorysupplied sample containers. Following the collection of the groundwater, the sample bottles were labeled, sealed, and placed in an ice-cooled chest for delivery to McCampbell Analytical, a Californiacertified analytical laboratory, using chain-of-custody procedures. The samples were analyzed for VOCs by EPA Method 8260.

Soil borings that were not converted into a monitoring well (SB-6 and SB-8) were sealed to the surface with neat cement grout, using the tremie method.

GeoTracker Search - Cleanup Status History (as of October 16, 2023)

Status: Completed - Case Closed
Date : 7/20/2011

Status: Open - Verification Monitoring
Date : 9/26/1989

Status: Open - Case Begin Date
Date : 9/26/1989

GeoTracker Search - Cleanup Action Report (as of October 16, 2023)

Action Type: EXCAVATION
Begin Date: 1/31/1990
End Date: 1/1/1965
Phase:
Contaminant Mass Removed:
Description:

Action Type: PUMP & TREAT (P&T) GROUNDWATER
Begin Date: 1/31/1990
End Date: 1/1/1965
Phase:
Contaminant Mass Removed:
Description:

GeoTracker Search - Regulatory Activities (as of October 16, 2023)

Action Type: Other Regulatory Actions
Action: Closure/No Further Action Letter - #20110720
Action Date: 7/20/2011
Received Issue Date: 7/20/2011
Doc Link: https://geotracker.waterboards.ca.gov/view_documents?global_id=T0608100171&enforcement_id=6094213&temptable=ENFORCEMENT
Title Description Comments:

Action Type: Response Requested - Reports
Action: Well Destruction Report
Action Date: 5/13/2011
Received Issue Date: 6/24/2011
Doc Link: https://geotracker.waterboards.ca.gov/view_documents_all?global_id=T0608100171&doc_id=5702511
Title Description Comments:

Action Type: Other Regulatory Actions
Action: Technical Correspondence / Assistance / Other
Action Date: 5/12/2011
Received Issue Date: 5/12/2011
Doc Link: https://geotracker.waterboards.ca.gov/view_documents?global_id=T0608100171&enforcement_id=6514909&temptable=ENFORCEMENT
Title Description Comments:

GPP Inspection Report/Field Observation Notes

Action Type: Other Regulatory Actions
Action: Staff Letter - #20110105
Action Date: 1/5/2011
Received Issue Date: 1/5/2011
Doc Link: https://geotracker.waterboards.ca.gov/view_documents?global_id=T0608100171&enforcement_id=6073587&temptable=ENFORCEMENT
Title Description Comments:

Well Destruction Request

Action Type: Other Regulatory Actions
Action: Staff Letter
Action Date: 1/5/2011
Received Issue Date: 1/5/2011
Doc Link: https://geotracker.waterboards.ca.gov/view_documents?global_id=T0608100171&enforcement_id=6514901&temptable=ENFORCEMENT
Title Description Comments:

LOP Staff Update on Case Closure and Remaining Requirements

Action Type: Notices
Action: Notification - Fee Title Owners Notice - #20101123
Action Date: 11/23/2010
Received Issue Date: 11/23/2010
Doc Link: https://geotracker.waterboards.ca.gov/view_documents?global_id=T0608100171&enforcement_id=6070072&temptable=ENFORCEMENT
Title Description Comments:

pre-closure notification

Action Type: Other Regulatory Actions
Action: Technical Correspondence / Assistance / Other
Action Date: 11/18/2010
Received Issue Date: 11/18/2010
Doc Link: https://geotracker.waterboards.ca.gov/view_documents?global_id=T0608100171&enforcement_id=6514908&temptable=ENFORCEMENT
Title Description Comments:

GPP Closure Checklist

Action Type: Response Requested - Reports
Action: Risk Assessment Report
Action Date: 11/15/2010
Received Issue Date: 11/15/2010
Doc Link: https://geotracker.waterboards.ca.gov/view_documents_all?global_id=T0608100171&doc_id=5696000
Title Description Comments:

REVISED RESULTS OF VAPOR INTRUSTION MODEL SCREENING

Action Type: Other Regulatory Actions
Action: Staff Letter - #20100930
Action Date: 9/30/2010
Received Issue Date: 9/30/2010
Doc Link: https://geotracker.waterboards.ca.gov/view_documents?global_id=T0608100171&enforcement_id=6065313&temptable=ENFORCEMENT
Title Description Comments:

Request for risk model addendum

Action Type: Other Regulatory Actions
Action: Technical Correspondence / Assistance / Other
Action Date: 9/29/2010
Received Issue Date: 9/29/2010
Doc Link: https://geotracker.waterboards.ca.gov/view_documents?global_id=T0608100171&enforcement_id=6514900&temptable=ENFORCEMENT
Title Description Comments:

GPP Case Closure Memorandum

Action Type: Response Requested - Reports
Action: Site Assessment Report
Action Date: 9/10/2010
Received Issue Date: 9/10/2010
Doc Link: https://geotracker.waterboards.ca.gov/view_documents_all?global_id=T0608100171&doc_id=5663367

Title Description Comments:

Results of vapor intrusion model screening

Action Type: Other Regulatory Actions
Action: Staff Letter - #20100317
Action Date: 3/17/2010
Received Issue Date: 3/17/2010
Doc Link: https://geotracker.waterboards.ca.gov/view_documents?global_id=T0608100171&enforcement_id=6045458&temptable=ENFORCEMENT
Title Description Comments:

Conditional approval of indoor vapor sampling WP with concerns

Action Type: Response Requested - Reports
Action: Monitoring Report - Annually
Action Date: 11/15/2009
Received Issue Date: 11/2/2009
Doc Link:
Title Description Comments:

3rd qtr annual 2009 QMS rpt

Action Type: Response Requested - Workplans
Action: Other Workplan
Action Date: 10/23/2009
Received Issue Date: 2/11/2010
Doc Link: https://geotracker.waterboards.ca.gov/view_documents_all?global_id=T0608100171&doc_id=5635335
Title Description Comments:

Soil Vapor workplan

Action Type: Other Regulatory Actions
Action: Staff Letter - #20090715
Action Date: 7/15/2009
Received Issue Date: 7/15/2009
Doc Link: https://geotracker.waterboards.ca.gov/view_documents?global_id=T0608100171&enforcement_id=6021262&temptable=ENFORCEMENT
Title Description Comments:

Res 2009-042

Action Type: Other Regulatory Actions
Action: Staff Letter - #20090401
Action Date: 4/1/2009
Received Issue Date: 4/1/2009
Doc Link: https://geotracker.waterboards.ca.gov/view_documents?global_id=T0608100171&enforcement_id=6008346&temptable=ENFORCEMENT
Title Description Comments:

Action Type: Response Requested - Reports
Action: Soil and Water Investigation Report
Action Date: 2/29/2008
Received Issue Date: 3/13/2009
Doc Link: https://geotracker.waterboards.ca.gov/view_documents_all?global_id=T0608100171&doc_id=5599026
Title Description Comments:

Soil and Water Investigation Report - ADDITIONAL SITE CHARACTERIZATION REPORT

Action Type: Other Regulatory Actions
Action: Staff Letter - #20071219
Action Date: 12/19/2007
Received Issue Date: 12/19/2007
Doc Link:

Title Description Comments:

Additional site characterization report

Action Type: Response Requested - Reports
Action: Monitoring Report - Quarterly
Action Date: 11/15/2007
Received Issue Date: 11/30/2007
Doc Link: https://geotracker.waterboards.ca.gov/view_documents_all?global_id=T0608100171&doc_id=5598807
Title Description Comments:

Monitoring Report - Quarterly - 2nd half 2007 gw mon report

Action Type: Response Requested - Workplans
Action: Soil and Water Investigation Workplan
Action Date: 8/3/2007
Received Issue Date: 7/10/2007
Doc Link: https://geotracker.waterboards.ca.gov/view_documents_all?global_id=T0608100171&doc_id=5599025
Title Description Comments:

Soil and Water Investigation Workplan - Additional site characterization wp

Action Type: Other Regulatory Actions
Action: Technical Correspondence / Assistance / Other
Action Date: 6/25/2007
Received Issue Date: 6/25/2007
Doc Link: https://geotracker.waterboards.ca.gov/view_documents?global_id=T0608100171&enforcement_id=6514899&temptable=ENFORCEMENT
Title Description Comments:

Comments from Consultant on LOP Letter dated April 10, 2007

Action Type: Response Requested - Reports
Action: Monitoring Report - Quarterly
Action Date: 5/15/2007
Received Issue Date: 5/2/2007
Doc Link:
Title Description Comments:

Monitoring Report - Quarterly - Treadwell & Rollo's 5/2/07 report

Action Type: Response Requested - Other
Action: Electronic Reporting Submittal Due
Action Date: 5/10/2007
Received Issue Date: 6/25/2007
Doc Link:
Title Description Comments:

Electronic Reporting Submittal Due - EDFs for T&R's 2/16/07 report, accepted soil gas but denied soil for field point name errors 5/31/07

Action Type: Other Regulatory Actions
Action: Staff Letter - #20070410
Action Date: 4/10/2007
Received Issue Date: 4/10/2007
Doc Link:
Title Description Comments:

Additional site characterization wp

Action Type: Other Regulatory Actions
Action: Staff Letter
Action Date: 4/10/2007
Received Issue Date: 4/10/2007
Doc Link: https://geotracker.waterboards.ca.gov/view_documents?

global_id=T0608100171&enforcement_id=6514898&temptable=ENFORCEMENT

Title Description Comments:

LOP Staff Letters

Action Type: Other Regulatory Actions
Action: Staff Letter - #20070410
Action Date: 4/10/2007
Received Issue Date: 4/10/2007
Doc Link:
Title Description Comments:

Geotracker

Action Type: Other Regulatory Actions
Action: Technical Correspondence / Assistance / Other
Action Date: 11/21/2006
Received Issue Date: 11/21/2006
Doc Link: https://geotracker.waterboards.ca.gov/view_documents?global_id=T0608100171&enforcement_id=6514911&temptable=ENFORCEMENT
Title Description Comments:

Permits

Action Type: Other Regulatory Actions
Action: Email Correspondence
Action Date: 11/15/2006
Received Issue Date: 11/15/2006
Doc Link: https://geotracker.waterboards.ca.gov/view_documents?global_id=T0608100171&enforcement_id=6514902&temptable=ENFORCEMENT
Title Description Comments:

Email Correspondences

Action Type: Response Requested - Reports
Action: Monitoring Report - Quarterly
Action Date: 11/15/2006
Received Issue Date: 11/9/2006
Doc Link:
Title Description Comments:

Monitoring Report - Quarterly - Treadwell & Rollo's 11/7/06 report

Action Type: Other Regulatory Actions
Action: Technical Correspondence / Assistance / Other
Action Date: 11/1/2006
Received Issue Date: 11/1/2006
Doc Link: https://geotracker.waterboards.ca.gov/view_documents?global_id=T0608100171&enforcement_id=6514906&temptable=ENFORCEMENT
Title Description Comments:

Administrative, Correspondences, Notes, and Permits Prior to 2006

Action Type: Response Requested - Other
Action: Other Report / Document
Action Date: 11/1/2006
Received Issue Date: 11/1/2006
Doc Link: https://geotracker.waterboards.ca.gov/view_documents_all?global_id=T0608100171&doc_id=6083928
Title Description Comments:

Historical Reports Prior to 2006

Action Type: Response Requested - Reports
Action: Soil and Water Investigation Report

Action Date: 9/27/2006
Received Issue Date: 2/16/2007
Doc Link:
Title Description Comments:

Soil and Water Investigation Report - T&R's 2/16/07 report

Action Type: Other Regulatory Actions
Action: Staff Letter - #20060607
Action Date: 6/7/2006
Received Issue Date: 6/7/2006
Doc Link:
Title Description Comments:

Site characterization

Action Type: Response Requested - Reports
Action: Monitoring Report - Quarterly
Action Date: 5/15/2006
Received Issue Date:
Doc Link:
Title Description Comments:

Monitoring Report - Quarterly - 1st half 2006 gw mon report - NOT CONDUCTED

Action Type: Response Requested - Reports
Action: Soil and Water Investigation Report
Action Date: 4/5/2006
Received Issue Date: 6/7/2006
Doc Link:
Title Description Comments:

Site Conceptual Model Report - Treadwell and Rollo's 4/5/06 wp and 6/6/06 addendum

Action Type: Other Regulatory Actions
Action: Staff Letter - #20051228
Action Date: 12/28/2005
Received Issue Date: 12/28/2005
Doc Link:
Title Description Comments:

Site conceptual model

Action Type: Response Requested - Reports
Action: Monitoring Report - Quarterly
Action Date: 11/15/2005
Received Issue Date: 11/14/2005
Doc Link:
Title Description Comments:

Monitoring Report - Quarterly - Treadwell & Rollo's 11/8/05 report

Action Type: Response Requested - Reports
Action: Monitoring Report - Quarterly
Action Date: 5/15/2005
Received Issue Date: 4/25/2005
Doc Link:
Title Description Comments:

Monitoring Report - Quarterly - Treadwell & Rollo's 4/20/05 report

Action Type: Response Requested - Reports
Action: Monitoring Report - Quarterly

Action Date: 11/15/2004
Received Issue Date: 10/7/2004
Doc Link:
Title Description Comments:

Monitoring Report - Quarterly - Treadwell & Rollo's 9/30/04 report

Action Type: Response Requested - Reports
Action: Monitoring Report - Quarterly
Action Date: 5/15/2004
Received Issue Date: 3/31/2004
Doc Link:
Title Description Comments:

Monitoring Report - Quarterly - Treadwell & Rollo 3/30/04 report

Action Type: Response Requested - Reports
Action: Monitoring Report - Quarterly
Action Date: 2/15/2004
Received Issue Date: 12/22/2003
Doc Link:
Title Description Comments:

Monitoring Report - Quarterly - Treadwell & Rollo 12/18/03 report

Action Type: Response Requested - Reports
Action: Monitoring Report - Quarterly
Action Date: 11/15/2003
Received Issue Date: 11/6/2003
Doc Link:
Title Description Comments:

Monitoring Report - Quarterly - Treadwell & Rollo's 11/3/03 report

Action Type: Response Requested - Reports
Action: Monitoring Report - Quarterly
Action Date: 8/29/2003
Received Issue Date: 8/4/2003
Doc Link:
Title Description Comments:

Monitoring Report - Quarterly - Treadwell & Rollo 7/30/03 report

Action Type: Other Regulatory Actions
Action: Staff Letter - #20030416
Action Date: 4/16/2003
Received Issue Date: 4/16/2003
Doc Link:
Title Description Comments:

Gw sampling

Action Type: Other Regulatory Actions
Action: Technical Correspondence / Assistance / Other
Action Date: 11/25/2002
Received Issue Date: 11/25/2002
Doc Link: https://geotracker.waterboards.ca.gov/view_documents?global_id=T0608100171&enforcement_id=6514912&temptable=ENFORCEMENT
Title Description Comments:

Site Photos

Action Type: Leak Action
Action: Leak Discovery

Action Date: 5/8/1992
Received Issue Date:
Doc Link:
Title Description Comments:

Action Type: Cleanup Action
Action: Pump & Treat (P&T) Groundwater
Action Date: 1/31/1990
Received Issue Date:
Doc Link:
Title Description Comments:

Action Type: Cleanup Action
Action: Excavation
Action Date: 1/31/1990
Received Issue Date:
Doc Link:
Title Description Comments:

Action Type: Notices
Action: Notice of Responsibility - #19891221
Action Date: 12/21/1989
Received Issue Date: 12/21/1989
Doc Link:
Title Description Comments:

Notice of responsibility

Action Type: Leak Action
Action: Leak Reported
Action Date: 9/26/1989
Received Issue Date:
Doc Link:
Title Description Comments:

Action Type: Enforcement - Other
Action: UNK
Action Date:
Received Issue Date:
Doc Link:
Title Description Comments:

GeoTracker Search - Site Maps (as of October 16, 2023)

Submitted: 3/23/2009
Submitted By: JOSHUA GRABER (AUTH_RP)
Title: GEO_MAP
Link: https://geotracker.waterboards.ca.gov/esi/uploads/geo_map/2022622227/T0608100171.PDF

Submitted: 3/23/2009
Submitted By: JOSHUA GRABER (AUTH_RP)
Title: ADDITIONAL GROUNDWATER CHARACTERIZATION REPORT (SB-6)
Link: https://geotracker.waterboards.ca.gov/esi/uploads/geo_bore/8225765407/T0608100171.PDF

Submitted: 3/23/2009
Submitted By: JOSHUA GRABER (AUTH_RP)
Title: ADDITIONAL GROUNDWATER CHARACTERIZATION REPORT (SB-7)
Link: https://geotracker.waterboards.ca.gov/esi/uploads/geo_bore/1147816538/T0608100171.PDF

Submitted: 3/23/2009
Submitted By: JOSHUA GRABER (AUTH_RP)
Title: ADDITIONAL GROUNDWATER CHARACTERIZATION REPORT (SB-8)
Link: https://geotracker.waterboards.ca.gov/esi/uploads/geo_bore/2127287924/T0608100171.PDF

Submitted: 4/5/2007
Submitted By: JOSHUA GRABER (AUTH_RP)
Title: GEO_BORE (SG-1)
Link: https://geotracker.waterboards.ca.gov/esi/uploads/geo_bore/3337720572/T0608100171.pdf

Submitted: 4/5/2007
Submitted By: JOSHUA GRABER (AUTH_RP)
Title: GEO_MAP
Link: https://geotracker.waterboards.ca.gov/esi/uploads/geo_map/7183293223/T0608100171.pdf

Submitted: 12/8/2003
Submitted By: JOSHUA GRABER (AUTH_RP)
Title: GEO_MAP
Link: https://geotracker.waterboards.ca.gov/esi/uploads/geo_map/5013272941/T0608100171.pdf

Submitted: 12/5/2003
Submitted By: JOSHUA GRABER (AUTH_RP)
Title: GEO_MAP
Link: https://geotracker.waterboards.ca.gov/esi/uploads/geo_map/7172910392/T0608100171.pdf

GeoTracker Search - Documents (as of October 16, 2023)

Document Type: Site Documents **Document Date:** 7/20/2011
Type: CLOSURE/NO FURTHER ACTION LETTER **Submitted:**
Submitted By: JACOB MADDEN (REGULATOR)
Title: CLOSURE/NO FURTHER ACTION LETTER
Title Link: https://geotracker.waterboards.ca.gov/view_documents?global_id=T0608100171&enforcement_id=6094213

Document Type: Site Documents **Document Date:** 6/24/2011
Type: WELL DESTRUCTION REPORT **Submitted:**
Submitted By: JOSHUA GRABER (AUTH_RP)
Title: WELL DESTRUCTION REPORT
Title Link: https://geotracker.waterboards.ca.gov/esi/uploads/geo_report/2989011406/T0608100171.PDF

Document Type: Site Documents **Document Date:** 5/12/2011
Type: TECHNICAL CORRESPONDENCE / ASSISTANCE / OTHER **Submitted:**
Submitted By: ROBERT MALLICK (REGULATOR)
Title: GPP INSPECTION REPORT/FIELD OBSERVATION NOTES
Title Link: https://geotracker.waterboards.ca.gov/view_documents?global_id=T0608100171&enforcement_id=6514909

Document Type: Site Documents **Document Date:** 1/5/2011
Type: STAFF LETTER **Submitted:**
Submitted By: JACOB MADDEN (REGULATOR)
Title: WELL DESTRUCTION REQUEST
Title Link: https://geotracker.waterboards.ca.gov/view_documents?global_id=T0608100171&enforcement_id=6073587

Document Type: Site Documents **Document Date:** 1/5/2011
Type: STAFF LETTER **Submitted:**
Submitted By: ROBERT MALLICK (REGULATOR)
Title: LOP STAFF UPDATE ON CASE CLOSURE AND REMAINING REQUIREMENTS
Title Link: https://geotracker.waterboards.ca.gov/view_documents?global_id=T0608100171&enforcement_id=6514901

Document Type: Monitoring Reports **Document Date:** 12/20/2010
Type: MONITORING REPORT - ANNUALLY **Submitted:**
Submitted By: JOSHUA GRABER (AUTH_RP)
Title: ANNUAL GROUNDWATER MONITORING REPORT AND REQUEST FOR CASE CLOSURE
Title Link: https://geotracker.waterboards.ca.gov/esi/uploads/geo_report/3762452125/T0608100171.PDF

Document Type: Site Documents **Document Date:** 11/23/2010
Type: NOTIFICATION - FEE TITLE OWNERS NOTICE **Submitted:**
Submitted By: JACOB MADDEN (REGULATOR)
Title: PRE-CLOSURE NOTIFICATION
Title Link: https://geotracker.waterboards.ca.gov/view_documents?global_id=T0608100171&enforcement_id=6070072

Document Type: Site Documents **Document Date:** 11/18/2010

Type: TECHNICAL CORRESPONDENCE / ASSISTANCE / OTHER **Submitted:**
Submitted By: ROBERT MALLICK (REGULATOR)
Title: GPP CLOSURE CHECKLIST
Title Link: https://geotracker.waterboards.ca.gov/view_documents?global_id=T0608100171&enforcement_id=6514908

Document Type: Site Documents **Document Date:** 11/15/2010
Type: RISK ASSESSMENT REPORT **Submitted:**
Submitted By: JOSHUA GRABER (AUTH_RP)
Title: REVISED RESULTS OF VAPOR INTRUSTION MODEL SCREENING
Title Link: https://geotracker.waterboards.ca.gov/esi/uploads/geo_report/8453614234/T0608100171.PDF

Document Type: Site Documents **Document Date:** 9/30/2010
Type: STAFF LETTER **Submitted:**
Submitted By: JACOB MADDEN (REGULATOR)
Title: REQUEST FOR RISK MODEL ADDENDUM
Title Link: https://geotracker.waterboards.ca.gov/view_documents?global_id=T0608100171&enforcement_id=6065313

Document Type: Site Documents **Document Date:** 9/29/2010
Type: TECHNICAL CORRESPONDENCE / ASSISTANCE / OTHER **Submitted:**
Submitted By: ROBERT MALLICK (REGULATOR)
Title: GPP CASE CLOSURE MEMORANDUM
Title Link: https://geotracker.waterboards.ca.gov/view_documents?global_id=T0608100171&enforcement_id=6514900

Document Type: Site Documents **Document Date:** 9/10/2010
Type: OTHER REPORT / DOCUMENT **Submitted:**
Submitted By: JOSHUA GRABER (AUTH_RP)
Title: 2010-10, T&R, RESULTS OF VAPOR INTRUSION MODEL SCREENING
Title Link: https://geotracker.waterboards.ca.gov/esi/uploads/geo_report/2743516325/T0608100171.PDF

Document Type: Site Documents **Document Date:** 3/17/2010
Type: STAFF LETTER **Submitted:**
Submitted By: JACOB MADDEN (REGULATOR)
Title: CONDITIONAL APPROVAL OF INDOOR VAPOR SAMPLING WP WITH CONCERNS
Title Link: https://geotracker.waterboards.ca.gov/view_documents?global_id=T0608100171&enforcement_id=6045458

Document Type: Site Documents **Document Date:** 2/11/2010
Type: OTHER WORKPLAN **Submitted:**
Submitted By: JOSHUA GRABER (AUTH_RP)
Title: INDOOR AIR SAMPLING WORK PLAN
Title Link: https://geotracker.waterboards.ca.gov/esi/uploads/geo_report/2695360481/T0608100171.PDF

Document Type: Monitoring Reports **Document Date:** 10/30/2009
Type: MONITORING REPORT - ANNUALLY **Submitted:**
Submitted By: JOSHUA GRABER (AUTH_RP)
Title: THIRD QUARTER 2009 REPORT
Title Link: https://geotracker.waterboards.ca.gov/esi/uploads/geo_report/8143367946/T0608100171.PDF

Document Type: Site Documents **Document Date:** 7/15/2009
Type: STAFF LETTER **Submitted:**
Submitted By: JACOB MADDEN (REGULATOR)
Title: RES 2009-042
Title Link: https://geotracker.waterboards.ca.gov/view_documents?global_id=T0608100171&enforcement_id=6021262

Document Type: Site Documents **Document Date:** 4/1/2009
Type: STAFF LETTER **Submitted:**
Submitted By: JACOB MADDEN (REGULATOR)
Title: STAFF LETTER
Title Link: https://geotracker.waterboards.ca.gov/view_documents?global_id=T0608100171&enforcement_id=6008346

Document Type: Monitoring Reports **Document Date:** 8/19/2008
Type: MONITORING REPORT - SEMI-ANNUALLY **Submitted:**
Submitted By: JOSHUA GRABER (AUTH_RP)
Title: THIRD QUARTER 2008 GROUNDWATER MONITORING REPORT
Title Link: https://geotracker.waterboards.ca.gov/esi/uploads/geo_report/2934200465/T0608100171.PDF

Document Type: Monitoring Reports **Document Date:** 5/12/2008
Type: MONITORING REPORT - SEMI-ANNUALLY **Submitted:**

Submitted By: JOSHUA GRABER (AUTH_RP)
Title: FIRST QUARTER 2008 GROUNDWATER SAMPLING REPORT
Title Link: https://geotracker.waterboards.ca.gov/esi/uploads/geo_report/3654129505/T0608100171.PDF

Document Type: Site Documents **Document Date:** 3/12/2008
Type: SITE INVESTIGATION **Submitted:**
Submitted By: JOSHUA GRABER (AUTH_RP)
Title: ADDITIONAL CHARACTERIZATION REPORT
Title Link: https://geotracker.waterboards.ca.gov/esi/uploads/geo_report/3510701060/T0608100171.PDF

Document Type: Monitoring Reports **Document Date:** 11/30/2007
Type: MONITORING REPORT - SEMI-ANNUALLY **Submitted:**
Submitted By: JOSHUA GRABER (AUTH_RP)
Title: THIRD QUARTER 2007 GROUNDWATER MONITORING REPORT
Title Link: https://geotracker.waterboards.ca.gov/esi/uploads/geo_report/9902326285/T0608100171.PDF

Document Type: Site Documents **Document Date:** 7/10/2007
Type: WORKPLANS - INVESTIGATION WP **Submitted:**
Submitted By: JOSHUA GRABER (AUTH_RP)
Title: ADDITIONAL GROUNDWATER CHARACTERIZATION WORK PLAN
Title Link: https://geotracker.waterboards.ca.gov/esi/uploads/geo_report/2656391739/T0608100171.PDF

Document Type: Site Documents **Document Date:** 6/25/2007
Type: TECHNICAL CORRESPONDENCE / ASSISTANCE / OTHER **Submitted:**
Submitted By: ROBERT MALLICK (REGULATOR)
Title: COMMENTS FROM CONSULTANT ON LOP LETTER DATED APRIL 10, 2007
Title Link: https://geotracker.waterboards.ca.gov/view_documents?global_id=T0608100171&enforcement_id=6514899

Document Type: Monitoring Reports **Document Date:** 5/2/2007
Type: MONITORING REPORT - SEMI-ANNUALLY **Submitted:**
Submitted By: JOSHUA GRABER (AUTH_RP)
Title: FIRST QUARTER 2007 GROUNDWATER MONITORING REPORT
Title Link: https://geotracker.waterboards.ca.gov/esi/uploads/geo_report/6304167032/T0608100171.PDF

Document Type: Site Documents **Document Date:** 4/10/2007
Type: STAFF LETTER **Submitted:**
Submitted By: ROBERT MALLICK (REGULATOR)
Title: LOP STAFF LETTERS
Title Link: https://geotracker.waterboards.ca.gov/view_documents?global_id=T0608100171&enforcement_id=6514898

Document Type: Site Documents **Document Date:** 2/16/2007
Type: REPORTS - INVESTIGATION RPT. **Submitted:**
Submitted By: JOSHUA GRABER (AUTH_RP)
Title: ADDITIONAL CHARACTERIZATION REPORT
Title Link: https://geotracker.waterboards.ca.gov/esi/uploads/geo_report/1421293497/T0608100171.PDF

Document Type: Site Documents **Document Date:** 11/21/2006
Type: TECHNICAL CORRESPONDENCE / ASSISTANCE / OTHER **Submitted:**
Submitted By: ROBERT MALLICK (REGULATOR)
Title: PERMITS
Title Link: https://geotracker.waterboards.ca.gov/view_documents?global_id=T0608100171&enforcement_id=6514911

Document Type: Site Documents **Document Date:** 11/15/2006
Type: EMAIL CORRESPONDENCE **Submitted:**
Submitted By: ROBERT MALLICK (REGULATOR)
Title: EMAIL CORRESPONDENCES
Title Link: https://geotracker.waterboards.ca.gov/view_documents?global_id=T0608100171&enforcement_id=6514902

Document Type: Monitoring Reports **Document Date:** 11/9/2006
Type: MONITORING REPORT - SEMI-ANNUALLY **Submitted:**
Submitted By: JOSHUA GRABER (AUTH_RP)
Title: THIRD QUARTER 2006 GWM REPORT
Title Link: https://geotracker.waterboards.ca.gov/esi/uploads/geo_report/4838137567/T0608100171.PDF

Document Type: Site Documents **Document Date:** 11/1/2006
Type: OTHER REPORT / DOCUMENT **Submitted:**
Submitted By: ROBERT MALLICK (REGULATOR)

Title: HISTORICAL REPORTS PRIOR TO 2006
Title Link: https://geotracker.waterboards.ca.gov/view_documents?global_id=T0608100171&document_id=6083928

Document Type: Site Documents **Document Date:** 11/1/2006
Type: TECHNICAL CORRESPONDENCE / ASSISTANCE / OTHER **Submitted:**
Submitted By: ROBERT MALLICK (REGULATOR)
Title: ADMINISTRATIVE, CORRESPONDENCES, NOTES, AND PERMITS PRIOR TO 2006
Title Link: https://geotracker.waterboards.ca.gov/view_documents?global_id=T0608100171&enforcement_id=6514906

Document Type: Site Documents **Document Date:** 6/7/2006
Type: WORKPLANS - OTHER WP **Submitted:**
Submitted By: JOSHUA GRABER (AUTH_RP)
Title: ADDENDUM LETTER TO ADDITIONAL CHARACTERIZATION REPORT
Title Link: https://geotracker.waterboards.ca.gov/esi/uploads/geo_report/4255903482/T0608100171.PDF

Document Type: Site Documents **Document Date:** 4/5/2006
Type: WORKPLANS - INVESTIGATION WP **Submitted:**
Submitted By: JOSHUA GRABER (AUTH_RP)
Title: ADDITIONAL CHARACTERIZATION REPORT
Title Link: https://geotracker.waterboards.ca.gov/esi/uploads/geo_report/3596036612/T0608100171.PDF

Document Type: Monitoring Reports **Document Date:** 11/14/2005
Type: MONITORING REPORT - QUARTERLY **Submitted:**
Submitted By: JOSHUA GRABER (AUTH_RP)
Title: THIRD QUARTER 2005 GWM REPORT
Title Link: https://geotracker.waterboards.ca.gov/esi/uploads/geo_report/6272933781/T0608100171.PDF

Document Type: Monitoring Reports **Document Date:** 4/28/2005
Type: MONITORING REPORT - SEMI-ANNUALLY **Submitted:**
Submitted By: JOSHUA GRABER (AUTH_RP)
Title: FIRST QUARTER 2005 GWM REPORT
Title Link: https://geotracker.waterboards.ca.gov/esi/uploads/geo_report/7463224112/T0608100171.PDF

Document Type: Site Documents **Document Date:** 11/25/2002
Type: TECHNICAL CORRESPONDENCE / ASSISTANCE / OTHER **Submitted:**
Submitted By: ROBERT MALLICK (REGULATOR)
Title: SITE PHOTOS
Title Link: https://geotracker.waterboards.ca.gov/view_documents?global_id=T0608100171&enforcement_id=6514912

GeoTracker Search - Related Cases (as of October 16, 2023)

Identifier: T0608191592
Project Name: COYNE CYLINDER COMPANY
Status: COMPLETED - CASE CLOSED
Address: 224 RYAN WY
City: SOUTH SAN FRANCISCO
Association: Related Global ID
Description:
Project Link: https://geotracker.waterboards.ca.gov/profile_report?global_id=T0608191592

381	1 of2	SE	0.41 / 2,166.08	8.85 / -18	OLYMPIAN PRODUCE MKT CARD LOCK 131 TERMINAL CT SOUTH SAN FRANCISCO CA	LOP SANMATEO

Case No: 550158
APN: 015113210
Case Type: O- Other Groundwater affected (uses other than drinking water)
Global ID: T0608126439

LUST Status

Status: 9- Case Closed

Map Key	Number of Records	Direction	Distance (mi/ft)	Elev/Diff (ft)	Site	DB
381	2 of2	SE	0.41 / 2,166.08	8.85 / -18	OLYMPIAN PRODUCE MKT CARD LOCK 131 TERMINAL SOUTH SAN FRANCISCO CA 94080	LUST

Global ID:	T0608126439	**Census Tract:**	6081602300
Site Facility Type:		**Census Tract (SRCH):**	6081602300
Status:	Completed - Case Closed	**Oil Field (SRCH):**	
Status Date (DL):	3/27/2014	**Oil Field Oper (SRCH):**	
Cleanup Status:		**Latitude:**	
Case Type (DL):	LUST Cleanup Site	**Longitude:**	
RWQCB Region (DL):	SAN FRANCISCO BAY RWQCB (REGION 2)		
Site Facility Name:			
Business Name (DL):	OLYMPIAN PRODUCE MKT CARD LOCK		
Address:	131 TERMINAL		
City:	SOUTH SAN FRANCISCO		
State:	CA		
Zip:	94080		
County:	SAN MATEO		

GeoTracker Sites Data Download - Site Details

CUF Case:	YES
Lead Agency:	SAN MATEO COUNTY LOP
Case Worker:	JM
Local Agency:	SAN MATEO COUNTY LOP
RB Case No:	41-4032
Local Case No:	550158
File Location:	
Potential COC:	Gasoline
Potential Media of Concern:	Other Groundwater (uses other than drinking water)
Begin Date:	10/23/1998
How Discovered:	UST System Modification
How Discovered Description:	
Stop Method:	Repair Product Piping
Stop Description:	
Calwater Watershed Name:	South Bay - San Mateo Bayside (204.40)
DWR GW Subbasin Name:	Westside (2-035)
Disadvantaged Community:	
CalEnvScreen Score:	
Coordinate Source:	* Historical Geocode - Exact Address Match
Discharge Cause:	
Discharge Source:	Piping
EPA Region:	9
Leak Reported Dt:	1998-11-04 00:00:00
Military DoD Site:	No
No Further Action Dt:	2014-03-27 00:00:00
Qty Rlsd Gallons:	0
Facility Project Sub Type:	
Calenviroscreen 3 Score:	71-75%
Calenviroscreen 4 Score:	80-85%
Site History:	

Can be extracted from most recent report in Geotracker or at San Mateo County offices if submitted prior to 2005, San Mateo County does not take responsibility for the accuracy of the statements made or any professional interpretations made in the referenced report.

GeoTracker Sites Data Download - Regulatory Contacts

Contact Type:	Local Agency Caseworker - Primary Caseworker
Contact Name:	JACOB MADDEN
Organization Name:	SAN MATEO COUNTY LOP
Address:	2000 ALAMEDA DE LAS PULGAS, Suite 100
City:	SAN MATEO
Email:	jmadden@smcgov.org

Phone No:	6503995959
Contact Type:	Regional Board Caseworker
Contact Name:	Regional Water Board
Organization Name:	SAN FRANCISCO BAY RWQCB (REGION 2)
Address:	1515 CLAY ST SUITE 1400
City:	OAKLAND
Email:	
Phone No:	

GeoTracker Sites Data Download - Status History

Status:	Completed - Case Closed
Status Date:	3/27/2014
Status:	Open - Eligible for Closure
Status Date:	11/21/2013
Status:	Open - Verification Monitoring
Status Date:	9/20/2012
Status:	Open - Remediation
Status Date:	10/16/2003
Status:	Open - Remediation
Status Date:	10/15/2003
Status:	Open - Case Begin Date
Status Date:	10/23/1998

GeoTracker Search - Regulatory Profile (as of October 16, 2023)

Site Facility Name:	OLYMPIAN PRODUCE MKT CARD LOCK
Site Facility Type:	LUST CLEANUP SITE
Cleanup Status:	COMPLETED - CASE CLOSED
Address:	131 TERMINAL
City:	SOUTH SAN FRANCISCO
Zip:	94080
County:	SAN MATEO
Report Link:	https://geotracker.waterboards.ca.gov/profile_report?global_id=T0608126439
Cleanup Status Detail:	COMPLETED - CASE CLOSED AS OF 3/27/2014
Project Status:	
Cleanup History Link:	https://geotracker.waterboards.ca.gov/profile_report_include?global_id=T0608126439&tabname=regulatoryhistory
Potential COC:	GASOLINE
Potential Media of Concern:	OTHER GROUNDWATER (USES OTHER THAN DRINKING WATER)
File Location:	
User Defined Beneficial Use:	
Designated Beneficial Use:	MUN, AGR, IND, PROC
DWR GW Sub Basin:	Westside (2-035)
Calwater Watershed Name:	South Bay - San Mateo Bayside (204.40)
Post Closure Site Management:	NOTIFY PRIOR TO CHANGE IN LAND USE NOTIFY PRIOR TO DEVELOPMENT NOTIFY PRIOR TO SUBSURFACE WORK
Future Land Use:	COMMERCIAL
Cleanup Oversight Agencies:	SAN MATEO COUNTY LOP (LEAD) - CASE #: 550158 CASE MANAGER: JACOB MADDEN SAN FRANCISCO BAY RWQCB (REGION 2) - CASE #: 41-4032 CASE MANAGER: Regional Water Board
CUF Claim No:	13920
CUF Priority Assig:	C
CUF Amount Paid:	$526,800
WDR Place Type:	
WDR File No:	
WDR Order No:	
Project Oversight Agencies:	
Facility Type:	
Composting Method:	

Grndwtr Monitoring Frequency:
Designated Beneficial Use Desc: Municipal and Domestic Supply, Agricultural Supply, Industrial Service Supply, Industrial Process Supply
Site History:

Can be extracted from most recent report in Geotracker or at San Mateo County offices if submitted prior to 2005, San Mateo County does not take responsibility for the accuracy of the statements made or any professional interpretations made in the referenced report.

GeoTracker Search - Cleanup Status History (as of October 16, 2023)

Status: Completed - Case Closed
Date : 3/27/2014

Status: Open - Eligible for Closure
Date : 11/21/2013

Status: Open - Verification Monitoring
Date : 9/20/2012

Status: Open - Remediation
Date : 10/16/2003

Status: Open - Remediation
Date : 10/15/2003

Status: Open - Case Begin Date
Date : 10/23/1998

GeoTracker Search - Cleanup Action Report (as of October 16, 2023)

Action Type: IN SITU PHYSICAL/CHEMICAL TREATMENT (OTHER THAN SVE)
Begin Date: 10/16/2003
End Date: 10/16/2003
Phase: Soil
Contaminant Mass Removed:
Description: ORC injection

GeoTracker Search - Regulatory Activities (as of October 16, 2023)

Action Type: Other Regulatory Actions
Action: Closure/No Further Action Letter - #20140327
Action Date: 3/27/2014
Received Issue Date: 3/27/2014
Doc Link: https://geotracker.waterboards.ca.gov/view_documents?global_id=T0608126439&enforcement_id=6198071&temptable=ENFORCEMENT
Title Description Comments:

Action Type: Notices
Action: Notification - Preclosure - #20140109
Action Date: 1/9/2014
Received Issue Date: 1/9/2014
Doc Link: https://geotracker.waterboards.ca.gov/view_documents?global_id=T0608126439&enforcement_id=6188260&temptable=ENFORCEMENT
Title Description Comments:

property owners and adjacent prop notification

Action Type: Other Regulatory Actions
Action: Technical Correspondence / Assistance / Other
Action Date: 1/5/2014
Received Issue Date: 1/5/2014
Doc Link: https://geotracker.waterboards.ca.gov/view_documents?global_id=T0608126439&enforcement_id=6521873&temptable=ENFORCEMENT

Title Description Comments:

Closure Checklist

Action Type: Other Regulatory Actions
Action: Technical Correspondence / Assistance / Other
Action Date: 11/21/2013
Received Issue Date: 11/21/2013
Doc Link: https://geotracker.waterboards.ca.gov/view_documents?global_id=T0608126439&enforcement_id=6521874&temptable=ENFORCEMENT
Title Description Comments:

Case Closure Memorandum

Action Type: Response Requested - Reports
Action: Monitoring Report - Semi-Annually - Regulator Responded
Action Date: 9/20/2013
Received Issue Date: 10/9/2013
Doc Link: https://geotracker.waterboards.ca.gov/view_documents_all?global_id=T0608126439&doc_id=5764090
Title Description Comments:

Post remedial monitoring report/Closure request

Action Type: Other Regulatory Actions
Action: Staff Letter - #20130306
Action Date: 3/6/2013
Received Issue Date: 3/6/2013
Doc Link: https://geotracker.waterboards.ca.gov/view_documents?global_id=T0608126439&enforcement_id=6151278&temptable=ENFORCEMENT
Title Description Comments:

Approval of post-remedial monitoring plan

Action Type: Response Requested - Reports
Action: Final Remedial Action Report / Corrective Action Report - Regulator Responded
Action Date: 1/11/2013
Received Issue Date: 2/4/2013
Doc Link: https://geotracker.waterboards.ca.gov/view_documents_all?global_id=T0608126439&doc_id=5748509
Title Description Comments:

Action Type: Response Requested - Reports
Action: Tank Removal Report / UST Sampling Report
Action Date: 10/23/2012
Received Issue Date: 10/23/2012
Doc Link: https://geotracker.waterboards.ca.gov/view_documents_all?global_id=T0608126439&doc_id=6086985
Title Description Comments:

UST System Removal Sampling Report

Action Type: Other Regulatory Actions
Action: Staff Letter - #20120815
Action Date: 8/15/2012
Received Issue Date: 8/15/2012
Doc Link: https://geotracker.waterboards.ca.gov/view_documents?global_id=T0608126439&enforcement_id=6134656&temptable=ENFORCEMENT
Title Description Comments:

Approval of RAP with conditions

Action Type: Response Requested - Workplans
Action: CAP/RAP - Final Remediation / Design Plan - Regulator Responded
Action Date: 6/15/2012
Received Issue Date: 7/25/2012
Doc Link:

Title Description Comments:

due date for soil investigation/RAP for tank area

Action Type: Response Requested - Reports
Action: Monitoring Report - Annually
Action Date: 5/15/2012
Received Issue Date: 4/5/2012
Doc Link: https://geotracker.waterboards.ca.gov/view_documents_all?global_id=T0608126439&doc_id=5735185
Title Description Comments:

Action Type: Other Regulatory Actions
Action: Staff Letter - #20110721
Action Date: 7/21/2011
Received Issue Date: 7/21/2011
Doc Link: https://geotracker.waterboards.ca.gov/view_documents?global_id=T0608126439&enforcement_id=6092831&temptable=ENFORCEMENT
Title Description Comments:

Approval of WP addendum

Action Type: Response Requested - Workplans
Action: Other Workplan - Regulator Responded
Action Date: 6/24/2011
Received Issue Date: 6/24/2011
Doc Link: https://geotracker.waterboards.ca.gov/view_documents_all?global_id=T0608126439&doc_id=5669474
Title Description Comments:

Action Type: Response Requested - Reports
Action: Monitoring Report - Annually
Action Date: 5/15/2011
Received Issue Date: 5/10/2010
Doc Link: https://geotracker.waterboards.ca.gov/view_documents_all?global_id=T0608126439&doc_id=5667786
Title Description Comments:

Action Type: Other Regulatory Actions
Action: Staff Letter - #20100610
Action Date: 6/10/2010
Received Issue Date: 6/10/2010
Doc Link: https://geotracker.waterboards.ca.gov/view_documents?global_id=T0608126439&enforcement_id=6053504&temptable=ENFORCEMENT
Title Description Comments:

concurrence with conclusions, proposed clean up goals for soil, and reccomendation for pre-remedial assessment with request for wp addendum showing additional boring locations

Action Type: Response Requested - Reports
Action: Site Assessment Report
Action Date: 5/28/2010
Received Issue Date: 5/27/2010
Doc Link: https://geotracker.waterboards.ca.gov/view_documents_all?global_id=T0608126439&doc_id=5659243
Title Description Comments:

Action Type: Response Requested - Reports
Action: Monitoring Report - Annually
Action Date: 5/15/2010
Received Issue Date: 5/10/2010
Doc Link: https://geotracker.waterboards.ca.gov/view_documents_all?global_id=T0608126439&doc_id=5640156
Title Description Comments:

GWM Report Annual 2010

Action Type: Other Regulatory Actions

Action: Technical Correspondence / Assistance / Other - #20100302
Action Date: 3/2/2010
Received Issue Date: 3/2/2010
Doc Link: https://geotracker.waterboards.ca.gov/view_documents?global_id=T0608126439&enforcement_id=6044212&temptable=ENFORCEMENT
Title Description Comments:

Email string detailing WP addendum with county approval

Action Type: Other Regulatory Actions
Action: Staff Letter - #20100121
Action Date: 1/21/2010
Received Issue Date: 1/21/2010
Doc Link: https://geotracker.waterboards.ca.gov/view_documents?global_id=T0608126439&enforcement_id=6041121&temptable=ENFORCEMENT
Title Description Comments:

WP approval with comments, gives RP option to postpone portion of workplan and establishes deadline for each portion.

Action Type: Response Requested - Workplans
Action: Soil and Water Investigation Workplan
Action Date: 1/8/2010
Received Issue Date: 1/11/2010
Doc Link: https://geotracker.waterboards.ca.gov/view_documents_all?global_id=T0608126439&doc_id=5642824
Title Description Comments:

additional site asessment workplan

Action Type: Other Regulatory Actions
Action: Staff Letter - #20090715
Action Date: 7/15/2009
Received Issue Date: 7/15/2009
Doc Link: https://geotracker.waterboards.ca.gov/view_documents?global_id=T0608126439&enforcement_id=6021400&temptable=ENFORCEMENT
Title Description Comments:

Res 2009-042

Action Type: Other Regulatory Actions
Action: Technical Correspondence / Assistance / Other
Action Date: 7/14/2009
Received Issue Date: 7/14/2009
Doc Link: https://geotracker.waterboards.ca.gov/view_documents?global_id=T0608126439&enforcement_id=6521884&temptable=ENFORCEMENT
Title Description Comments:

Letter from Attorney's Office Representing Lessor of Facility

Action Type: Other Regulatory Actions
Action: Staff Letter - #20090618
Action Date: 6/18/2009
Received Issue Date: 6/18/2009
Doc Link: https://geotracker.waterboards.ca.gov/view_documents?global_id=T0608126439&enforcement_id=6017627&temptable=ENFORCEMENT
Title Description Comments:

RAP approval for 2012 excavation

Action Type: Response Requested - Reports
Action: Monitoring Report - Semi-Annually
Action Date: 5/15/2009
Received Issue Date: 4/27/2009
Doc Link: https://geotracker.waterboards.ca.gov/view_documents_all?global_id=T0608126439&doc_id=5640150
Title Description Comments:

1st qtr 2009 semi annual QMS rpt

Action Type: Response Requested - Reports
Action: Pilot Study/ Treatability Report
Action Date: 3/20/2009
Received Issue Date: 5/19/2009
Doc Link: https://geotracker.waterboards.ca.gov/view_documents_all?global_id=T0608126439&doc_id=5625924
Title Description Comments:

Feasibility study update

Action Type: Response Requested - Reports
Action: Monitoring Report - Semi-Annually
Action Date: 1/15/2009
Received Issue Date: 10/30/2008
Doc Link: https://geotracker.waterboards.ca.gov/view_documents_all?global_id=T0608126439&doc_id=5624856
Title Description Comments:

Groundwater monitoring report- Second half 2008

Action Type: Other Regulatory Actions
Action: Staff Letter - #20081209
Action Date: 12/9/2008
Received Issue Date: 12/9/2008
Doc Link: https://geotracker.waterboards.ca.gov/view_documents?global_id=T0608126439&enforcement_id=5995779&temptable=ENFORCEMENT
Title Description Comments:

Request for feasibility study

Action Type: Response Requested - Reports
Action: Soil and Water Investigation Report
Action Date: 8/5/2008
Received Issue Date: 6/6/2008
Doc Link: https://geotracker.waterboards.ca.gov/view_documents_all?global_id=T0608126439&doc_id=5624865
Title Description Comments:

Site Assessment Report

Action Type: Response Requested - Reports
Action: Monitoring Report - Semi-Annually
Action Date: 7/15/2008
Received Issue Date: 4/24/2008
Doc Link: https://geotracker.waterboards.ca.gov/view_documents_all?global_id=T0608126439&doc_id=5624854
Title Description Comments:

Semi-Annual GW Mon Rpt first half 2008

Action Type: Other Regulatory Actions
Action: Technical Correspondence / Assistance / Other
Action Date: 6/19/2008
Received Issue Date: 6/19/2008
Doc Link: https://geotracker.waterboards.ca.gov/view_documents?global_id=T0608126439&enforcement_id=6521882&temptable=ENFORCEMENT
Title Description Comments:

Letter Addressed to LOP to Confirm Telephone Conversation dated June 17, 2008

Action Type: Response Requested - Reports
Action: Monitoring Report - Quarterly
Action Date: 2/15/2008
Received Issue Date: 10/26/2007
Doc Link:
Title Description Comments:

Monitoring Report - Quarterly - 2nd half 2007 gw mon report

Action Type: Other Regulatory Actions
Action: Technical Correspondence / Assistance / Other
Action Date: 9/18/2007
Received Issue Date: 9/18/2007
Doc Link: https://geotracker.waterboards.ca.gov/view_documents?global_id=T0608126439&enforcement_id=6521878&temptable=ENFORCEMENT
Title Description Comments:

GPP Field Notes

Action Type: Other Regulatory Actions
Action: Technical Correspondence / Assistance / Other
Action Date: 9/18/2007
Received Issue Date: 9/18/2007
Doc Link: https://geotracker.waterboards.ca.gov/view_documents?global_id=T0608126439&enforcement_id=6521876&temptable=ENFORCEMENT
Title Description Comments:

Permits

Action Type: Other Regulatory Actions
Action: Technical Correspondence / Assistance / Other
Action Date: 9/18/2007
Received Issue Date: 9/18/2007
Doc Link: https://geotracker.waterboards.ca.gov/view_documents?global_id=T0608126439&enforcement_id=6521896&temptable=ENFORCEMENT
Title Description Comments:

Site Photos

Action Type: Response Requested - Reports
Action: Monitoring Report - Quarterly
Action Date: 8/15/2007
Received Issue Date: 5/4/2007
Doc Link:
Title Description Comments:

Monitoring Report - Quarterly - CRA 4/30/07 report

Action Type: Response Requested - Workplans
Action: Soil and Water Investigation Workplan
Action Date: 5/31/2007
Received Issue Date: 5/25/2007
Doc Link: https://geotracker.waterboards.ca.gov/view_documents_all?global_id=T0608126439&doc_id=5624884
Title Description Comments:

Soil Gas Sampling Workplan

Action Type: Other Regulatory Actions
Action: Email Correspondence
Action Date: 2/28/2007
Received Issue Date: 2/28/2007
Doc Link: https://geotracker.waterboards.ca.gov/view_documents?global_id=T0608126439&enforcement_id=6521886&temptable=ENFORCEMENT
Title Description Comments:

Email Correspondences (2007 - 2013)

Action Type: Other Regulatory Actions
Action: Staff Letter - #20070222
Action Date: 2/22/2007

Received Issue Date: 2/22/2007
Doc Link:
Title Description Comments:

Soil vapor sampling wp

Action Type: Other Regulatory Actions
Action: Staff Letter
Action Date: 2/22/2007
Received Issue Date: 2/22/2007
Doc Link: https://geotracker.waterboards.ca.gov/view_documents?global_id=T0608126439&enforcement_id=6521880&temptable=ENFORCEMENT
Title Description Comments:

LOP Staff Comments on Quarterly Monitoring Report and Letter dated Jan 31, 2007

Action Type: Response Requested - Reports
Action: Monitoring Report - Quarterly
Action Date: 1/21/2007
Received Issue Date: 10/23/2006
Doc Link:
Title Description Comments:

Monitoring Report - Quarterly - Cambria's 10/15/06 report

Action Type: Other Regulatory Actions
Action: Technical Correspondence / Assistance / Other
Action Date: 11/1/2006
Received Issue Date: 11/1/2006
Doc Link: https://geotracker.waterboards.ca.gov/view_documents?global_id=T0608126439&enforcement_id=6521875&temptable=ENFORCEMENT
Title Description Comments:

Administrative, Correspondences, Funding, Notes, and Permits Prior to 2006

Action Type: Response Requested - Other
Action: Electronic Reporting Submittal Due
Action Date: 1/8/2006
Received Issue Date: 2/24/2006
Doc Link:
Title Description Comments:

Electronic Reporting Submittal Due - Geotracker for 1st and 3rd quarters 2005 gw mon events

Action Type: Other Regulatory Actions
Action: Staff Letter - #20051208
Action Date: 12/8/2005
Received Issue Date: 12/8/2005
Doc Link:
Title Description Comments:

Geotracker

Action Type: Response Requested - Reports
Action: Monitoring Report - Quarterly
Action Date: 11/15/2005
Received Issue Date: 2/24/2006
Doc Link:
Title Description Comments:

Monitoring Report - Quarterly - Ecologics' 11/11/05 report

Action Type: Response Requested - Reports
Action: Monitoring Report - Quarterly

Action Date: 8/15/2005
Received Issue Date: 2/24/2006
Doc Link:
Title Description Comments:

Monitoring Report - Quarterly - 2nd quarter 2005 gw mon report - NOT CONDUCTED, Ecologics' 2/24/06 letter

Action Type: Response Requested - Other
Action: Electronic Reporting Submittal Due
Action Date: 7/19/2005
Received Issue Date: 8/16/2005
Doc Link:
Title Description Comments:

Electronic Reporting Submittal Due - Failure to comply with Geotracker requirements for Ecologcis' 8/20/04 and 12/24/04

Action Type: Enforcement/Orders
Action: Notice of Violation - #20050719
Action Date: 7/19/2005
Received Issue Date: 7/19/2005
Doc Link:
Title Description Comments:

Geotracker

Action Type: Response Requested - Reports
Action: Monitoring Report - Quarterly
Action Date: 5/15/2005
Received Issue Date: 2/24/2006
Doc Link:
Title Description Comments:

Monitoring Report - Quarterly - Ecologic's 2/24/06 report

Action Type: Response Requested - Other
Action: Electronic Reporting Submittal Due
Action Date: 2/15/2005
Received Issue Date: 8/16/2005
Doc Link:
Title Description Comments:

Electronic Reporting Submittal Due - Geotracker Ecologics' 8/20/04 and 12/24/04

Action Type: Response Requested - Reports
Action: Monitoring Report - Quarterly
Action Date: 2/15/2005
Received Issue Date: 12/30/2004
Doc Link:
Title Description Comments:

Monitoring Report - Quarterly - Ecologics' 12/24/04 report

Action Type: Other Regulatory Actions
Action: Staff Letter - #20050120
Action Date: 1/20/2005
Received Issue Date: 1/20/2005
Doc Link:
Title Description Comments:

Geotracker

Action Type: Response Requested - Other
Action: Other Report / Document

Action Date: 12/24/2004
Received Issue Date: 12/24/2004
Doc Link: https://geotracker.waterboards.ca.gov/view_documents_all?global_id=T0608126439&doc_id=6086986
Title Description Comments:

Historical Reports Prior to 2006

Action Type: Response Requested - Other
Action: Other Report / Document
Action Date: 12/22/2004
Received Issue Date: 9/20/2005
Doc Link:
Title Description Comments:

Other Type of Submission by RP - Ecologics 9/19/05 letter, denied 4/1/05 and 8/1/05 letters

Action Type: Response Requested - Reports
Action: Monitoring Report - Quarterly
Action Date: 11/15/2004
Received Issue Date: 8/24/2004
Doc Link:
Title Description Comments:

Monitoring Report - Quarterly - Ecologic's 8/20/04 report

Action Type: Other Regulatory Actions
Action: Staff Letter - #20041007
Action Date: 10/7/2004
Received Issue Date: 10/7/2004
Doc Link:
Title Description Comments:

Remediation goals

Action Type: Response Requested - Reports
Action: Monitoring Report - Quarterly
Action Date: 8/15/2004
Received Issue Date: 9/19/2004
Doc Link:
Title Description Comments:

Monitoring Report - Quarterly - TEC Accutite's 8/16/04 report

Action Type: Response Requested - Reports
Action: Monitoring Report - Quarterly
Action Date: 5/15/2004
Received Issue Date: 5/3/2004
Doc Link:
Title Description Comments:

Monitoring Report - Quarterly - TEC Accutite's 4/22/04 report

Action Type: Response Requested - Reports
Action: Monitoring Report - Quarterly
Action Date: 2/15/2004
Received Issue Date: 3/1/2004
Doc Link:
Title Description Comments:

Monitoring Report - Quarterly - TEC Accutite's 2/19/04 report

Action Type: Other Regulatory Actions
Action: Staff Letter - #20031117

Action Date: 11/17/2003
Received Issue Date: 11/17/2003
Doc Link:
Title Description Comments:

Post-remediation gw sampling

Action Type: Response Requested - Reports
Action: Monitoring Report - Quarterly
Action Date: 11/15/2003
Received Issue Date: 11/17/2003
Doc Link:
Title Description Comments:

Monitoring Report - Quarterly - TEC Accutite's 11/7/03 report

Action Type: Cleanup Action
Action: In Situ Physical/Chemical Treatment (other than SVE)
Action Date: 10/16/2003
Received Issue Date:
Doc Link:
Title Description Comments:

ORC injection

Action Type: Response Requested - Other
Action: Unknown
Action Date: 10/7/2003
Received Issue Date: 6/30/2003
Doc Link:
Title Description Comments:

Well Destruction Report - TEC Accutite's 6/18/03 report

Action Type: Response Requested - Reports
Action: Final Remedial Action Report / Corrective Action Report
Action Date: 9/30/2003
Received Issue Date: 11/17/2003
Doc Link:
Title Description Comments:

Final Remedial Action Report / Corrective Action Report - TEC Accutite's 11/10/03 report

Action Type: Other Regulatory Actions
Action: Staff Letter - #20030722
Action Date: 7/22/2003
Received Issue Date: 7/22/2003
Doc Link:
Title Description Comments:

Remedial action

Action Type: Response Requested - Reports
Action: CAP/RAP - Feasibility Study Report
Action Date: 7/7/2003
Received Issue Date: 7/14/2003
Doc Link:
Title Description Comments:

CAP/RAP - Feasibility Study Report - TEC Accutite's 7/3/03 report

Action Type: Response Requested - Reports
Action: Monitoring Report - Quarterly

Action Date: 5/30/2003
Received Issue Date: 3/27/2003
Doc Link:
Title Description Comments:

Monitoring Report - Quarterly - TEC Accutite's 3/19/03 report

Action Type: Other Regulatory Actions
Action: Staff Letter - #20030507
Action Date: 5/7/2003
Received Issue Date: 5/7/2003
Doc Link:
Title Description Comments:

Well destruction

Action Type: Other Regulatory Actions
Action: Staff Letter - #20030414
Action Date: 4/14/2003
Received Issue Date: 4/14/2003
Doc Link:
Title Description Comments:

Feasibility study

Action Type: Other Regulatory Actions
Action: Staff Letter - #20021118
Action Date: 11/18/2002
Received Issue Date: 11/18/2002
Doc Link:
Title Description Comments:

Gw sampling

Action Type: Notices
Action: Notice of Responsibility - #1
Action Date: 11/13/1998
Received Issue Date: 11/13/1998
Doc Link:
Title Description Comments:

Notice of responsiblity

Action Type: Leak Action
Action: Leak Reported
Action Date: 11/4/1998
Received Issue Date:
Doc Link:
Title Description Comments:

Action Type: Leak Action
Action: Leak Discovery
Action Date: 10/23/1998
Received Issue Date:
Doc Link:
Title Description Comments:

GeoTracker Search - Site Maps (as of October 16, 2023)

Submitted: 8/3/2012
Submitted By: GHD (AUTH_RP)
Title: SUBSURFACE INVESTIGATION AND REMEDIAL ACTION PLAN (B-26)

Link: https://geotracker.waterboards.ca.gov/esi/uploads/geo_bore/3017011523/T0608126439.PDF

Submitted: 8/3/2012
Submitted By: GHD (AUTH_RP)
Title: SUBSURFACE INVESTIGATION AND REMEDIAL ACTION PLAN (B-45)
Link: https://geotracker.waterboards.ca.gov/esi/uploads/geo_bore/7477096498/T0608126439.PDF

Submitted: 8/3/2012
Submitted By: GHD (AUTH_RP)
Title: SUBSURFACE INVESTIGATION AND REMEDIAL ACTION PLAN (B-28)
Link: https://geotracker.waterboards.ca.gov/esi/uploads/geo_bore/6253569841/T0608126439.PDF

Submitted: 8/3/2012
Submitted By: GHD (AUTH_RP)
Title: SUBSURFACE INVESTIGATION AND REMEDIAL ACTION PLAN (B-31)
Link: https://geotracker.waterboards.ca.gov/esi/uploads/geo_bore/4860640764/T0608126439.PDF

Submitted: 8/3/2012
Submitted By: GHD (AUTH_RP)
Title: SUBSURFACE INVESTIGATION AND REMEDIAL ACTION PLAN (B-35)
Link: https://geotracker.waterboards.ca.gov/esi/uploads/geo_bore/9064895570/T0608126439.PDF

Submitted: 8/3/2012
Submitted By: GHD (AUTH_RP)
Title: SUBSURFACE INVESTIGATION AND REMEDIAL ACTION PLAN (B-36)
Link: https://geotracker.waterboards.ca.gov/esi/uploads/geo_bore/6149625658/T0608126439.PDF

Submitted: 8/3/2012
Submitted By: GHD (AUTH_RP)
Title: SUBSURFACE INVESTIGATION AND REMEDIAL ACTION PLAN (B-39)
Link: https://geotracker.waterboards.ca.gov/esi/uploads/geo_bore/1025190234/T0608126439.PDF

Submitted: 8/3/2012
Submitted By: GHD (AUTH_RP)
Title: SUBSURFACE INVESTIGATION AND REMEDIAL ACTION PLAN (B-30)
Link: https://geotracker.waterboards.ca.gov/esi/uploads/geo_bore/6019123852/T0608126439.PDF

Submitted: 8/3/2012
Submitted By: GHD (AUTH_RP)
Title: SUBSURFACE INVESTIGATION AND REMEDIAL ACTION PLAN (B-34)
Link: https://geotracker.waterboards.ca.gov/esi/uploads/geo_bore/9915038347/T0608126439.PDF

Submitted: 8/3/2012
Submitted By: GHD (AUTH_RP)
Title: SUBSURFACE INVESTIGATION AND REMEDIAL ACTION PLAN (B-38)
Link: https://geotracker.waterboards.ca.gov/esi/uploads/geo_bore/8542179167/T0608126439.PDF

Submitted: 8/3/2012
Submitted By: GHD (AUTH_RP)
Title: SUBSURFACE INVESTIGATION AND REMEDIAL ACTION PLAN (B-40)
Link: https://geotracker.waterboards.ca.gov/esi/uploads/geo_bore/4709323942/T0608126439.PDF

Submitted: 8/3/2012
Submitted By: GHD (AUTH_RP)
Title: SUBSURFACE INVESTIGATION AND REMEDIAL ACTION PLAN (B-27)
Link: https://geotracker.waterboards.ca.gov/esi/uploads/geo_bore/8166213929/T0608126439.PDF

Submitted: 8/3/2012
Submitted By: GHD (AUTH_RP)
Title: SUBSURFACE INVESTIGATION AND REMEDIAL ACTION PLAN (B-32)
Link: https://geotracker.waterboards.ca.gov/esi/uploads/geo_bore/6024518847/T0608126439.PDF

Submitted: 8/3/2012
Submitted By: GHD (AUTH_RP)
Title: SUBSURFACE INVESTIGATION AND REMEDIAL ACTION PLAN (B-42)
Link: https://geotracker.waterboards.ca.gov/esi/uploads/geo_bore/2041989922/T0608126439.PDF

Submitted: 8/3/2012
Submitted By: GHD (AUTH_RP)

Title: SUBSURFACE INVESTIGATION AND REMEDIAL ACTION PLAN (B-33)
Link: https://geotracker.waterboards.ca.gov/esi/uploads/geo_bore/2203658998/T0608126439.PDF

Submitted: 8/3/2012
Submitted By: GHD (AUTH_RP)
Title: SUBSURFACE INVESTIGATION AND REMEDIAL ACTION PLAN (B-43)
Link: https://geotracker.waterboards.ca.gov/esi/uploads/geo_bore/7963556945/T0608126439.PDF

Submitted: 8/3/2012
Submitted By: GHD (AUTH_RP)
Title: SUBSURFACE INVESTIGATION AND REMEDIAL ACTION PLAN (B-47)
Link: https://geotracker.waterboards.ca.gov/esi/uploads/geo_bore/1536329150/T0608126439.PDF

Submitted: 8/3/2012
Submitted By: GHD (AUTH_RP)
Title: SUBSURFACE INVESTIGATION AND REMEDIAL ACTION PLAN (B-41)
Link: https://geotracker.waterboards.ca.gov/esi/uploads/geo_bore/7500125944/T0608126439.PDF

Submitted: 8/3/2012
Submitted By: GHD (AUTH_RP)
Title: SUBSURFACE INVESTIGATION AND REMEDIAL ACTION PLAN (B-46)
Link: https://geotracker.waterboards.ca.gov/esi/uploads/geo_bore/9116077482/T0608126439.PDF

Submitted: 8/3/2012
Submitted By: GHD (AUTH_RP)
Title: SUBSURFACE INVESTIGATION AND REMEDIAL ACTION PLAN (B-37)
Link: https://geotracker.waterboards.ca.gov/esi/uploads/geo_bore/9453901171/T0608126439.PDF

Submitted: 8/3/2012
Submitted By: GHD (AUTH_RP)
Title: GEO_MAP
Link: https://geotracker.waterboards.ca.gov/esi/uploads/geo_map/4922870695/T0608126439.PDF

Submitted: 8/3/2012
Submitted By: GHD (AUTH_RP)
Title: SUBSURFACE INVESTIGATION AND REMEDIAL ACTION PLAN (B-29)
Link: https://geotracker.waterboards.ca.gov/esi/uploads/geo_bore/3221679627/T0608126439.PDF

Submitted: 8/3/2012
Submitted By: GHD (AUTH_RP)
Title: SUBSURFACE INVESTIGATION AND REMEDIAL ACTION PLAN (B-44)
Link: https://geotracker.waterboards.ca.gov/esi/uploads/geo_bore/4719466447/T0608126439.PDF

Submitted: 8/3/2012
Submitted By: GHD (AUTH_RP)
Title: SUBSURFACE INVESTIGATION AND REMEDIAL ACTION PLAN (B-48)
Link: https://geotracker.waterboards.ca.gov/esi/uploads/geo_bore/1289838433/T0608126439.PDF

Submitted: 5/27/2010
Submitted By: GHD (AUTH_RP)
Title: GEO BORE B-25 (B-25)
Link: https://geotracker.waterboards.ca.gov/esi/uploads/geo_bore/1043747901/T0608126439.PDF

Submitted: 5/27/2010
Submitted By: GHD (AUTH_RP)
Title: GEO BORE B-21 (B-21)
Link: https://geotracker.waterboards.ca.gov/esi/uploads/geo_bore/3086447477/T0608126439.PDF

Submitted: 5/27/2010
Submitted By: GHD (AUTH_RP)
Title: GEO_MAP
Link: https://geotracker.waterboards.ca.gov/esi/uploads/geo_map/9575250208/T0608126439.PDF

Submitted: 5/27/2010
Submitted By: GHD (AUTH_RP)
Title: GEO BORE B-22 (B-22)
Link: https://geotracker.waterboards.ca.gov/esi/uploads/geo_bore/1254556119/T0608126439.PDF

Submitted: 5/27/2010

Submitted By: GHD (AUTH_RP)
Title: GEO BORE B-23 (B-23)
Link: https://geotracker.waterboards.ca.gov/esi/uploads/geo_bore/6238495826/T0608126439.PDF

Submitted: 5/27/2010
Submitted By: GHD (AUTH_RP)
Title: GEO BORE B-16 (B-16)
Link: https://geotracker.waterboards.ca.gov/esi/uploads/geo_bore/5201157927/T0608126439.PDF

Submitted: 5/27/2010
Submitted By: GHD (AUTH_RP)
Title: GEO BORE B-17 (B-17)
Link: https://geotracker.waterboards.ca.gov/esi/uploads/geo_bore/3913796842/T0608126439.PDF

Submitted: 5/27/2010
Submitted By: GHD (AUTH_RP)
Title: GEO BORE B-20 (B-20)
Link: https://geotracker.waterboards.ca.gov/esi/uploads/geo_bore/6977334439/T0608126439.PDF

Submitted: 5/27/2010
Submitted By: GHD (AUTH_RP)
Title: GEO BORE B-24 (B-24)
Link: https://geotracker.waterboards.ca.gov/esi/uploads/geo_bore/7359857141/T0608126439.PDF

Submitted: 5/27/2010
Submitted By: GHD (AUTH_RP)
Title: GEO BORE B-18 (B-18)
Link: https://geotracker.waterboards.ca.gov/esi/uploads/geo_bore/7002390563/T0608126439.PDF

Submitted: 5/27/2010
Submitted By: GHD (AUTH_RP)
Title: GEO BORE B-19 (B-19)
Link: https://geotracker.waterboards.ca.gov/esi/uploads/geo_bore/3583970427/T0608126439.PDF

Submitted: 11/26/2008
Submitted By: GHD (AUTH_RP)
Title: GEO_MAP
Link: https://geotracker.waterboards.ca.gov/esi/uploads/geo_map/3998413562/T0608126439.PDF

Submitted: 11/26/2008
Submitted By: GHD (AUTH_RP)
Title: SITE ASSESSMENT REPORT (SG-2)
Link: https://geotracker.waterboards.ca.gov/esi/uploads/geo_bore/5767195761/T0608126439.PDF

Submitted: 11/26/2008
Submitted By: GHD (AUTH_RP)
Title: SITE ASSESSMENT REPORT (SG-1)
Link: https://geotracker.waterboards.ca.gov/esi/uploads/geo_bore/8568039417/T0608126439.PDF

Submitted: 11/26/2008
Submitted By: GHD (AUTH_RP)
Title: SITE ASSESSMENT REPORT (SG-3)
Link: https://geotracker.waterboards.ca.gov/esi/uploads/geo_bore/2022884547/T0608126439.PDF

Submitted: 11/26/2008
Submitted By: GHD (AUTH_RP)
Title: SITE ASSESSMENT REPORT (B-15)
Link: https://geotracker.waterboards.ca.gov/esi/uploads/geo_bore/9815108358/T0608126439.PDF

Submitted: 9/9/2002
Submitted By: TEC ACCUTITE (AUTH_RP)
Title: GEO_MAP
Link: https://geotracker.waterboards.ca.gov/esi/uploads/geo_map/3707959830/T0608126439.gif

GeoTracker Search - Documents (as of October 16, 2023)

Document Type: Site Documents ***Document Date:*** 3/27/2014
Type: CLOSURE/NO FURTHER ACTION LETTER ***Submitted:***

Submitted By: JACOB MADDEN (REGULATOR)
Title: CLOSURE/NO FURTHER ACTION LETTER
Title Link: https://geotracker.waterboards.ca.gov/view_documents?global_id=T0608126439&enforcement_id=6198071

Document Type: Site Documents **Document Date:** 1/9/2014
Type: NOTIFICATION - PRECLOSURE **Submitted:**
Submitted By: JACOB MADDEN (REGULATOR)
Title: PROPERTY OWNERS AND ADJACENT PROP NOTIFICATION
Title Link: https://geotracker.waterboards.ca.gov/view_documents?global_id=T0608126439&enforcement_id=6188260

Document Type: Site Documents **Document Date:** 1/5/2014
Type: TECHNICAL CORRESPONDENCE / ASSISTANCE / OTHER **Submitted:**
Submitted By: ROBERT MALLICK (REGULATOR)
Title: CLOSURE CHECKLIST
Title Link: https://geotracker.waterboards.ca.gov/view_documents?global_id=T0608126439&enforcement_id=6521873

Document Type: Site Documents **Document Date:** 11/21/2013
Type: TECHNICAL CORRESPONDENCE / ASSISTANCE / OTHER **Submitted:**
Submitted By: ROBERT MALLICK (REGULATOR)
Title: CASE CLOSURE MEMORANDUM
Title Link: https://geotracker.waterboards.ca.gov/view_documents?global_id=T0608126439&enforcement_id=6521874

Document Type: Site Documents **Document Date:** 10/9/2013
Type: REQUEST FOR CLOSURE **Submitted:**
Submitted By: GHD (AUTH_RP)
Title: CASE CLOSURE REQUEST
Title Link: https://geotracker.waterboards.ca.gov/esi/uploads/geo_report/2841218471/T0608126439.PDF

Document Type: Monitoring Reports **Document Date:** 10/9/2013
Type: MONITORING REPORT - SEMI-ANNUALLY **Submitted:**
Submitted By: JACOB MADDEN (REGULATOR)
Title: POST REMEDIAL MONITORING REPORT/CLOSURE REQUEST - - REGULATOR RESPONSE
Title Link: https://geotracker.waterboards.ca.gov/regulators/deliverable_documents/7543777287/20131205%5Femail%5FRO0001695%2Epdf

Document Type: Site Documents **Document Date:** 4/16/2013
Type: OTHER REPORT / DOCUMENT **Submitted:**
Submitted By: GHD (AUTH_RP)
Title: FORMERLY SUBMITTED REMEDIAL ACTION COMPLETION REPORT-ADDENDUM
Title Link: https://geotracker.waterboards.ca.gov/esi/uploads/geo_report/2758558154/T0608126439.PDF

Document Type: Site Documents **Document Date:** 3/6/2013
Type: STAFF LETTER **Submitted:**
Submitted By: JACOB MADDEN (REGULATOR)
Title: APPROVAL OF POST-REMEDIAL MONITORING PLAN
Title Link: https://geotracker.waterboards.ca.gov/view_documents?global_id=T0608126439&enforcement_id=6151278

Document Type: Site Documents **Document Date:** 2/4/2013
Type: REMEDIAL ACTION COMPLETE **Submitted:**
Submitted By: GHD (AUTH_RP)
Title: REMEDIAL ACTION COMPLETION REPORT
Title Link: https://geotracker.waterboards.ca.gov/esi/uploads/geo_report/1045915126/T0608126439.PDF

Document Type: Site Documents **Document Date:** 10/23/2012
Type: TANK REMOVAL REPORT / UST SAMPLING REPORT **Submitted:**
Submitted By: ROBERT MALLICK (REGULATOR)
Title: UST SYSTEM REMOVAL SAMPLING REPORT
Title Link: https://geotracker.waterboards.ca.gov/view_documents?global_id=T0608126439&document_id=6086985

Document Type: Site Documents **Document Date:** 8/15/2012
Type: STAFF LETTER **Submitted:**
Submitted By: JACOB MADDEN (REGULATOR)
Title: APPROVAL OF RAP WITH CONDITIONS
Title Link: https://geotracker.waterboards.ca.gov/view_documents?global_id=T0608126439&enforcement_id=6134656

Document Type: Site Documents **Document Date:** 7/25/2012

Type: OTHER REPORT / DOCUMENT **Submitted:**
Submitted By: GHD (AUTH_RP)
Title: SUBSURFACE INVESTIGATION AND REMEDIAL ACTION PLAN
Title Link: https://geotracker.waterboards.ca.gov/esi/uploads/geo_report/3844144701/T0608126439.PDF

Document Type: Monitoring Reports **Document Date:** 4/5/2012
Type: MONITORING REPORT - ANNUALLY **Submitted:**
Submitted By: GHD (AUTH_RP)
Title: GROUNDWATER MONITORING REPORT ANNUAL 2012
Title Link: https://geotracker.waterboards.ca.gov/esi/uploads/geo_report/9737746477/T0608126439.PDF

Document Type: Site Documents **Document Date:** 7/21/2011
Type: STAFF LETTER **Submitted:**
Submitted By: JACOB MADDEN (REGULATOR)
Title: APPROVAL OF WP ADDENDUM
Title Link: https://geotracker.waterboards.ca.gov/view_documents?global_id=T0608126439&enforcement_id=6092831

Document Type: Site Documents **Document Date:** 6/23/2011
Type: SOIL AND WATER INVESTIGATION WORKPLAN - ADDENDUM **Submitted:**
Submitted By: GHD (AUTH_RP)
Title: WORK PLAN ADDENDUM
Title Link: https://geotracker.waterboards.ca.gov/esi/uploads/geo_report/6127740442/T0608126439.PDF

Document Type: Monitoring Reports **Document Date:** 4/25/2011
Type: MONITORING REPORT - SEMI-ANNUALLY **Submitted:**
Submitted By: GHD (AUTH_RP)
Title: GROUNDWATER MONITORING REPORT ANNUAL 2011
Title Link: https://geotracker.waterboards.ca.gov/esi/uploads/geo_report/6480653166/T0608126439.PDF

Document Type: Site Documents **Document Date:** 6/10/2010
Type: STAFF LETTER **Submitted:**
Submitted By: JACOB MADDEN (REGULATOR)
Title: CONCURRENCE WITH CONCLUSIONS, PROPOSED CLEAN UP GOALS FOR SOIL, AND RECCOMENDATION FOR PRE-REMEDIAL ASSESSMENT WITH REQUEST FOR WP ADDENDUM SHOWING ADDITIONAL BORING LOCATIONS
Title Link: https://geotracker.waterboards.ca.gov/view_documents?global_id=T0608126439&enforcement_id=6053504

Document Type: Site Documents **Document Date:** 5/27/2010
Type: SITE ASSESSMENT REPORT **Submitted:**
Submitted By: GHD (AUTH_RP)
Title: SITE ASSESSMENT REPORT
Title Link: https://geotracker.waterboards.ca.gov/esi/uploads/geo_report/5594559669/T0608126439.PDF

Document Type: Monitoring Reports **Document Date:** 5/10/2010
Type: MONITORING REPORT - ANNUALLY **Submitted:**
Submitted By: GHD (AUTH_RP)
Title: GROUNDWATER MONITORING REPORT - ANNUAL 2010
Title Link: https://geotracker.waterboards.ca.gov/esi/uploads/geo_report/8196030974/T0608126439.PDF

Document Type: Site Documents **Document Date:** 3/2/2010
Type: TECHNICAL CORRESPONDENCE / ASSISTANCE / OTHER **Submitted:**
Submitted By: JACOB MADDEN (REGULATOR)
Title: EMAIL STRING DETAILING WP ADDENDUM WITH COUNTY APPROVAL
Title Link: https://geotracker.waterboards.ca.gov/view_documents?global_id=T0608126439&enforcement_id=6044212

Document Type: Site Documents **Document Date:** 1/21/2010
Type: STAFF LETTER **Submitted:**
Submitted By: JACOB MADDEN (REGULATOR)
Title: WP APPROVAL WITH COMMENTS, GIVES RP OPTION TO POSTPONE PORTION OF WORKPLAN AND ESTABLISHES DEADLINE FOR EACH PORTION.
Title Link: https://geotracker.waterboards.ca.gov/view_documents?global_id=T0608126439&enforcement_id=6041121

Document Type: Site Documents **Document Date:** 1/11/2010
Type: SOIL AND WATER INVESTIGATION WORKPLAN **Submitted:**
Submitted By: GHD (AUTH_RP)
Title: ADDITIONALL SITE ASSESSMENT WORKPLAN

Title Link: https://geotracker.waterboards.ca.gov/esi/uploads/geo_report/4138388395/T0608126439.PDF

Document Type: Site Documents **Document Date:** 7/15/2009
Type: STAFF LETTER **Submitted:**
Submitted By: JACOB MADDEN (REGULATOR)
Title: RES 2009-042
Title Link: https://geotracker.waterboards.ca.gov/view_documents?global_id=T0608126439&enforcement_id=6021400

Document Type: Site Documents **Document Date:** 7/14/2009
Type: TECHNICAL CORRESPONDENCE / ASSISTANCE / OTHER **Submitted:**
Submitted By: ROBERT MALLICK (REGULATOR)
Title: LETTER FROM ATTORNEY'S OFFICE REPRESENTING LESSOR OF FACILITY
Title Link: https://geotracker.waterboards.ca.gov/view_documents?global_id=T0608126439&enforcement_id=6521884

Document Type: Site Documents **Document Date:** 6/18/2009
Type: STAFF LETTER **Submitted:**
Submitted By: JACOB MADDEN (REGULATOR)
Title: RAP APPROVAL FOR 2012 EXCAVATION
Title Link: https://geotracker.waterboards.ca.gov/view_documents?global_id=T0608126439&enforcement_id=6017627

Document Type: Site Documents **Document Date:** 5/19/2009
Type: CAP/RAP - FEASIBILITY STUDY REPORT **Submitted:**
Submitted By: GHD (AUTH_RP)
Title: REVISED FEASIBILITY STUDY/ CORRECTIVE ACTION PLAN
Title Link: https://geotracker.waterboards.ca.gov/esi/uploads/geo_report/3668173551/T0608126439.PDF

Document Type: Monitoring Reports **Document Date:** 4/27/2009
Type: MONITORING REPORT - QUARTERLY **Submitted:**
Submitted By: GHD (AUTH_RP)
Title: GROUNDWATER MONITORING REPORT - FIRST QUARTER 2009
Title Link: https://geotracker.waterboards.ca.gov/esi/uploads/geo_report/4709328770/T0608126439.PDF

Document Type: Site Documents **Document Date:** 12/9/2008
Type: STAFF LETTER **Submitted:**
Submitted By: JACOB MADDEN (REGULATOR)
Title: REQUEST FOR FEASIBILITY STUDY
Title Link: https://geotracker.waterboards.ca.gov/view_documents?global_id=T0608126439&enforcement_id=5995779

Document Type: Site Documents **Document Date:** 11/26/2008
Type: PRELIMINARY SITE ASSESSMENT REPORT **Submitted:**
Submitted By: GHD (AUTH_RP)
Title: SITE ASSESSMENT REPORT
Title Link: https://geotracker.waterboards.ca.gov/esi/uploads/geo_report/6068375110/T0608126439.PDF

Document Type: Monitoring Reports **Document Date:** 10/30/2008
Type: MONITORING REPORT - SEMI-ANNUALLY **Submitted:**
Submitted By: GHD (AUTH_RP)
Title: GROUNDWATER MONITORING REPORT - SECOND HALF 2008
Title Link: https://geotracker.waterboards.ca.gov/esi/uploads/geo_report/2479915797/T0608126439.PDF

Document Type: Site Documents **Document Date:** 6/19/2008
Type: TECHNICAL CORRESPONDENCE / ASSISTANCE / OTHER **Submitted:**
Submitted By: ROBERT MALLICK (REGULATOR)
Title: LETTER ADDRESSED TO LOP TO CONFIRM TELEPHONE CONVERSATION DATED JUNE 17, 2008
Title Link: https://geotracker.waterboards.ca.gov/view_documents?global_id=T0608126439&enforcement_id=6521882

Document Type: Monitoring Reports **Document Date:** 4/24/2008
Type: MONITORING REPORT - SEMI-ANNUALLY **Submitted:**
Submitted By: GHD (AUTH_RP)
Title: SEMIANNUAL GW MON RPT - FIRST HALF 2008
Title Link: https://geotracker.waterboards.ca.gov/esi/uploads/geo_report/9975193858/T0608126439.PDF

Document Type: Monitoring Reports **Document Date:** 10/26/2007
Type: MONITORING REPORT - SEMI-ANNUALLY **Submitted:**
Submitted By: GHD (AUTH_RP)
Title: SEMIANNUAL GROUNDWATER MONITORING REPORT - SECOND HALF 2007
Title Link: https://geotracker.waterboards.ca.gov/esi/uploads/geo_report/5391697764/T0608126439.PDF

Document Type: Site Documents **Document Date:** 9/18/2007
Type: TECHNICAL CORRESPONDENCE / ASSISTANCE / OTHER **Submitted:**
Submitted By: ROBERT MALLICK (REGULATOR)
Title: SITE PHOTOS
Title Link: https://geotracker.waterboards.ca.gov/view_documents?global_id=T0608126439&enforcement_id=6521896

Document Type: Site Documents **Document Date:** 9/18/2007
Type: TECHNICAL CORRESPONDENCE / ASSISTANCE / OTHER **Submitted:**
Submitted By: ROBERT MALLICK (REGULATOR)
Title: PERMITS
Title Link: https://geotracker.waterboards.ca.gov/view_documents?global_id=T0608126439&enforcement_id=6521876

Document Type: Site Documents **Document Date:** 9/18/2007
Type: TECHNICAL CORRESPONDENCE / ASSISTANCE / OTHER **Submitted:**
Submitted By: ROBERT MALLICK (REGULATOR)
Title: GPP FIELD NOTES
Title Link: https://geotracker.waterboards.ca.gov/view_documents?global_id=T0608126439&enforcement_id=6521878

Document Type: Site Documents **Document Date:** 7/24/2007
Type: WORKPLANS - RISK ASSESSMENT RELATED WP **Submitted:**
Submitted By: GHD (AUTH_RP)
Title: ADDENDUM TO SOIL GAS SAMPLING AND RISK ASSESSMENT WORK PLAN
Title Link: https://geotracker.waterboards.ca.gov/esi/uploads/geo_report/3170399546/T0608126439.PDF

Document Type: Site Documents **Document Date:** 5/25/2007
Type: WORKPLANS - INVESTIGATION WP **Submitted:**
Submitted By: GHD (AUTH_RP)
Title: SOIL GAS SAMPLING AND RISK ASSESSMENT WORK PLAN
Title Link: https://geotracker.waterboards.ca.gov/esi/uploads/geo_report/2055479288/T0608126439.PDF

Document Type: Monitoring Reports **Document Date:** 5/4/2007
Type: MONITORING REPORT - SEMI-ANNUALLY **Submitted:**
Submitted By: GHD (AUTH_RP)
Title: 1Q2007 GW MONITORING RPT
Title Link: https://geotracker.waterboards.ca.gov/esi/uploads/geo_report/1754412591/T0608126439.PDF

Document Type: Site Documents **Document Date:** 2/28/2007
Type: EMAIL CORRESPONDENCE **Submitted:**
Submitted By: ROBERT MALLICK (REGULATOR)
Title: EMAIL CORRESPONDENCES (2007 - 2013)
Title Link: https://geotracker.waterboards.ca.gov/view_documents?global_id=T0608126439&enforcement_id=6521886

Document Type: Site Documents **Document Date:** 2/22/2007
Type: STAFF LETTER **Submitted:**
Submitted By: ROBERT MALLICK (REGULATOR)
Title: LOP STAFF COMMENTS ON QUARTERLY MONITORING REPORT AND LETTER DATED JAN 31, 2007
Title Link: https://geotracker.waterboards.ca.gov/view_documents?global_id=T0608126439&enforcement_id=6521880

Document Type: Site Documents **Document Date:** 2/6/2007
Type: CORRESPONDENCE - CLOSURE RELATED **Submitted:**
Submitted By: GHD (AUTH_RP)
Title: SITE STATUS LETTER
Title Link: https://geotracker.waterboards.ca.gov/esi/uploads/geo_report/7521548211/T0608126439.PDF

Document Type: Site Documents **Document Date:** 11/1/2006
Type: TECHNICAL CORRESPONDENCE / ASSISTANCE / OTHER **Submitted:**
Submitted By: ROBERT MALLICK (REGULATOR)
Title: ADMINISTRATIVE, CORRESPONDENCES, FUNDING, NOTES, AND PERMITS PRIOR TO 2006
Title Link: https://geotracker.waterboards.ca.gov/view_documents?global_id=T0608126439&enforcement_id=6521875

Document Type: Monitoring Reports **Document Date:** 10/23/2006
Type: MONITORING REPORT - QUARTERLY **Submitted:**
Submitted By: GHD (AUTH_RP)

Title: 3Q2006 GW MONITORING RPT
Title Link: https://geotracker.waterboards.ca.gov/esi/uploads/geo_report/9330016911/T0608126439.PDF

Document Type: Site Documents **Document Date:** 5/18/2006
Type: WORKPLANS - REMEDIAL ACTION PLAN **Submitted:**
Submitted By: ROGER DOCKTER (AUTH_RP)
Title: MONITORING WELL MW-1 REMEDIAL ACTION TO ELIMINATE RISK OF BENZENE EXPOSURE TO INDOOR AIR
Title Link: https://geotracker.waterboards.ca.gov/esi/uploads/geo_report/8125974893/T0608126439.PDF

Document Type: Monitoring Reports **Document Date:** 2/24/2006
Type: MONITORING REPORT - QUARTERLY **Submitted:**
Submitted By: ROGER DOCKTER (AUTH_RP)
Title: SECOND QUARTER 2005 GROUNDWATER MONITORING REPORT
Title Link: https://geotracker.waterboards.ca.gov/esi/uploads/geo_report/3213850259/T0608126439.PDF

Document Type: Monitoring Reports **Document Date:** 2/24/2006
Type: MONITORING REPORT - QUARTERLY **Submitted:**
Submitted By: ROGER DOCKTER (AUTH_RP)
Title: THIRD QUARTER 2005 GROUNDWATER REPORT REVISION
Title Link: https://geotracker.waterboards.ca.gov/esi/uploads/geo_report/1639096915/T0608126439.PDF

Document Type: Monitoring Reports **Document Date:** 2/24/2006
Type: MONITORING REPORT - QUARTERLY **Submitted:**
Submitted By: ROGER DOCKTER (AUTH_RP)
Title: FIRST QUARTER 2005 GROUNDWATER MONITORING REPORT
Title Link: https://geotracker.waterboards.ca.gov/esi/uploads/geo_report/9646697819/T0608126439.PDF

Document Type: Site Documents **Document Date:** 9/20/2005
Type: CORRESPONDENCE - OTHER **Submitted:**
Submitted By: ROGER DOCKTER (AUTH_RP)
Title: RTS, SELF MONITORING
Title Link: https://geotracker.waterboards.ca.gov/esi/uploads/geo_report/2333707511/T0608126439.PDF

Document Type: Site Documents **Document Date:** 8/5/2005
Type: CORRESPONDENCE - CLOSURE RELATED **Submitted:**
Submitted By: ROGER DOCKTER (AUTH_RP)
Title: 131 TERMINAL CT.PDF
Title Link: https://geotracker.waterboards.ca.gov/esi/uploads/geo_report/5657071769/T0608126439.PDF

Document Type: Site Documents **Document Date:** 12/24/2004
Type: OTHER REPORT / DOCUMENT **Submitted:**
Submitted By: ROBERT MALLICK (REGULATOR)
Title: HISTORICAL REPORTS PRIOR TO 2006
Title Link: https://geotracker.waterboards.ca.gov/view_documents?global_id=T0608126439&document_id=6086986

382	1 of1	SW	0.41 / 2,166.90	18.38 / -9	NORTH STATE ENVIRONMENTAL INC 220 S SPRUCE AVE STE 200 SOUTH SAN FRANCISCO CA 94080	INSP COMP ENF

EPA ID: CAR000206086 **County:** SAN MATEO
Geotracker Address: **Geotracker Lat:**
Geotracker City: **Geotracker Long:**
Report URL: https://www.envirostor.dtsc.ca.gov/public/eerp_profile_report?global_id=3003057

Inspection Information

Inspection Type: Non-financial Record Review - Transporter
Violations: No Violations
Inspection Date: 2/28/2022
Return to Compliance:
Report Sent Date: 3/3/2022

Site Details (Download)

Map Key	Number of Records	Direction	Distance (mi/ft)	Elev/Diff (ft)	Site	DB

Envirostor ID: 3003057 **Status:** No Action
Site Type: INSPECTION

383	1 of1	NE	0.41 / 2,173.62	20.69 / -7	BLANDINI TRUST 545 AIRPORT SOUTH SAN FRANCISCO CA 94080	LUST

Global ID: T0608194008
Site Facility Type:
Status: Completed - Case Closed
Status Date (DL): 9/28/2001
Cleanup Status:
Case Type (DL): LUST Cleanup Site
RWQCB Region (DL): SAN FRANCISCO BAY RWQCB (REGION 2)
Site Facility Name:
Business Name (DL): BLANDINI TRUST
Address: 545 AIRPORT
City: SOUTH SAN FRANCISCO
State: CA
Zip: 94080
County: SAN MATEO

Census Tract: 6081602200
Census Tract (SRCH): 6081602200
Oil Field (SRCH):
Oil Field Oper (SRCH):
Latitude:
Longitude:

GeoTracker Sites Data Download - Site Details

CUF Case: YES
Lead Agency: SAN MATEO COUNTY LOP
Case Worker: JM
Local Agency: SAN MATEO COUNTY LOP
RB Case No: 41-1275
Local Case No: 550159
File Location: Local Agency
Potential COC: Gasoline
Potential Media of Concern: Other Groundwater (uses other than drinking water)
Begin Date: 11/24/1998
How Discovered: Other Means
How Discovered Description:
Stop Method: Other Means
Stop Description:
Calwater Watershed Name: South Bay - San Mateo Bayside (204.40)
DWR GW Subbasin Name: Westside (2-035)
Disadvantaged Community:
CalEnvScreen Score:
Coordinate Source: Google Geocode
Discharge Cause:
Discharge Source:
EPA Region: 9
Leak Reported Dt: 1998-11-24 00:00:00
Military DoD Site: No
No Further Action Dt: 2001-09-28 00:00:00
Qty Rlsd Gallons: 0
Facility Project Sub Type:
Calenviroscreen 3 Score: 61-65%
Calenviroscreen 4 Score: 70-75%
Site History:

GeoTracker Sites Data Download - Regulatory Contacts

Contact Type: Regional Board Caseworker
Contact Name: Regional Water Board
Organization Name: SAN FRANCISCO BAY RWQCB (REGION 2)
Address: 1515 CLAY ST SUITE 1400
City: OAKLAND
Email:

Phone No:

Contact Type: Local Agency Caseworker - Primary Caseworker
Contact Name: JACOB MADDEN
Organization Name: SAN MATEO COUNTY LOP
Address: 2000 ALAMEDA DE LAS PULGAS, Suite 100
City: SAN MATEO
Email: jmadden@smcgov.org
Phone No: 6503995959

Contact Type: Regional Board Caseworker
Contact Name: UUU
Organization Name: SAN FRANCISCO BAY RWQCB (REGION 2)
Address: 1515 CLAY ST SUITE 1400
City: OAKLAND
Email:
Phone No:

GeoTracker Sites Data Download - Status History

Status: Completed - Case Closed
Status Date: 9/28/2001

Status: Open - Case Begin Date
Status Date: 11/24/1998

GeoTracker Search - Regulatory Profile (as of October 16, 2023)

Site Facility Name: BLANDINI TRUST
Site Facility Type: LUST CLEANUP SITE
Cleanup Status: COMPLETED - CASE CLOSED
Address: 545 AIRPORT
City: SOUTH SAN FRANCISCO
Zip: 94080
County: SAN MATEO
Report Link: https://geotracker.waterboards.ca.gov/profile_report?global_id=T0608194008
Cleanup Status Detail: COMPLETED - CASE CLOSED AS OF 9/28/2001
Project Status:
Cleanup History Link: https://geotracker.waterboards.ca.gov/profile_report_include?global_id=T0608194008&tabname=regulatoryhistory
Potential COC: GASOLINE
Potential Media of Concern: OTHER GROUNDWATER (USES OTHER THAN DRINKING WATER)
File Location: LOCAL AGENCY
User Defined Beneficial Use:
Designated Beneficial Use: MUN, AGR, IND, PROC
DWR GW Sub Basin: Westside (2-035)
Calwater Watershed Name: South Bay - San Mateo Bayside (204.40)
Post Closure Site Management:
Future Land Use:
Cleanup Oversight Agencies: SAN MATEO COUNTY LOP (LEAD) - CASE #: 550159
CASE MANAGER: JACOB MADDEN
SAN FRANCISCO BAY RWQCB (REGION 2) - CASE #: 41-1275
CASE MANAGER: Regional Water Board
CASE MANAGER: UUU
CUF Claim No: 14929
CUF Priority Assig: C
CUF Amount Paid: $29,842
WDR Place Type:
WDR File No:
WDR Order No:
Project Oversight Agencies:
Facility Type:
Composting Method:
Grndwtr Monitoring Frequency:
Designated Beneficial Use Desc: Municipal and Domestic Supply, Agricultural Supply, Industrial Service Supply, Industrial Process Supply
Site History:

No site history available

GeoTracker Search - Cleanup Status History (as of October 16, 2023)

Status: Completed - Case Closed
Date : 9/28/2001

Status: Open - Case Begin Date
Date : 11/24/1998

GeoTracker Search - Cleanup Action Report (as of October 16, 2023)

Action Type: EXCAVATION
Begin Date: 3/1/2000
End Date: 3/30/2000
Phase:
Contaminant Mass Removed:
Description:

GeoTracker Search - Regulatory Activities (as of October 16, 2023)

Action Type: Other Regulatory Actions
Action: Technical Correspondence / Assistance / Other
Action Date: 11/1/2006
Received Issue Date: 11/1/2006
Doc Link: https://geotracker.waterboards.ca.gov/view_documents?global_id=T0608194008&enforcement_id=6522043&temptable=ENFORCEMENT
Title Description Comments:

Administrative, Correspondences, Funding, Notes, and Permits Prior to 2006

Action Type: Response Requested - Other
Action: Other Report / Document
Action Date: 10/4/2001
Received Issue Date: 10/4/2001
Doc Link: https://geotracker.waterboards.ca.gov/view_documents_all?global_id=T0608194008&doc_id=6087046
Title Description Comments:

Historical Reports Prior to 2006

Action Type: Cleanup Action
Action: Excavation
Action Date: 3/1/2000
Received Issue Date:
Doc Link:
Title Description Comments:

Action Type: Notices
Action: Notice of Responsibility - #1
Action Date: 1/20/1999
Received Issue Date: 1/20/1999
Doc Link:
Title Description Comments:

Action Type: Leak Action
Action: Leak Reported
Action Date: 11/24/1998
Received Issue Date:
Doc Link:
Title Description Comments:

Map Key	Number of Records	Direction	Distance (mi/ft)	Elev/Diff (ft)	Site	DB

GeoTracker Search - Documents (as of October 16, 2023)

Document Type:	Site Documents	**Document Date:**	11/1/2006
Type:	TECHNICAL CORRESPONDENCE / ASSISTANCE / OTHER	**Submitted:**	
Submitted By:	ROBERT MALLICK (REGULATOR)		
Title:	ADMINISTRATIVE, CORRESPONDENCES, FUNDING, NOTES, AND PERMITS PRIOR TO 2006		
Title Link:	https://geotracker.waterboards.ca.gov/view_documents?global_id=T0608194008&enforcement_id=6522043		

Document Type:	Site Documents	**Document Date:**	10/4/2001
Type:	OTHER REPORT / DOCUMENT	**Submitted:**	
Submitted By:	ROBERT MALLICK (REGULATOR)		
Title:	HISTORICAL REPORTS PRIOR TO 2006		
Title Link:	https://geotracker.waterboards.ca.gov/view_documents?global_id=T0608194008&document_id=6087046		

384	1 of1	SW	0.41 / 2,175.48	17.61 / -10	NORTH STATE ENVIRONMENTAL INC SOUTH SAN FRANCISCO CA	PFAS IND

Status:	Active	**Fac Fips Code:**	06081
Fac Indian Cntry Flg:	N	**Compliance Status:**	No Violation Identified
Fac Derived Huc:	18050004	**EPA Programs:**	RCRA
Fac Derived Wbd:	180500041001	**Federal Facility:**	No
Fac Derived Cd113:	14	**Federal Agency:**	-
Fac Derived Cb2010:	060816023001096	**Fac Snc Flg:**	N
Fac Informal Count:	0	**AIR Flag:**	N
Last Informal Action:	9/27/2016	**NPDES Flag:**	N
Formal Action Count:	0	**SDWIS Flag:**	N
Last Formal Action:	11/5/2013	**RCRAFlag:**	Y
Fac Total Penalties:	0	**TRI Flag:**	N
Fac Penalty Count:	-	**GHG Flag:**	N
Date Last Penalty:	11/5/2013	**TRI IDs:**	-
Last Penalty Amt:	2360	**TRI Releases Trnsfrs:**	-
Fac Qtrs With Nc:	0	**TRI on Site Releases:**	-
Programs With Snc:	0	**TRI off Site Trnsfrs:**	-
Fac Percent Minority:	72.512	**TRI Reporter:**	-
Fac Pop Den:	5121.33	**Fac Imp Water Flg:**	-
Count:	1	**Fac Major Flag:**	-
Fac County:	SAN MATEO	**Fac Active Flag:**	Yes
State Other :		**Fac Inspection Count:**	0
Region:	09	**Date Last Inspection:**	12/16/2015
Latitude:	37.64779	**Days Last Inspection:**	2908
Longitude:	-122.41938		

Fac Derived Tribes:	Lytton Rancheria of California - 21.5 mile(s)
AIR IDs:	-
CAA Permit Types:	-
CAA NAICS:	-
CAA SICS:	-
NPDES IDs:	-
CWA Permit Types:	-
CWA NAICS:	-
CWA SICS:	-
RCRA IDs:	CAR000206086
RCRA Permit Types:	Transporter
RCRA NAICS:	562112 562119 484230 562111
SDWA IDs:	-
SDWA System Types:	-
SDWA Compliance Status:	-
SDWA Snc Flag:	N
Fac Collection Meth:	ADDRESS MATCHING-HOUSE NUMBER
EJSCREEN Flag Us:	Y
EJSCREEN Report:	https://ejscreen.epa.gov/mapper/mobile/EJSCREEN_mobile.aspx?geometry=%7B%22x%22:-122.41938,%22y%22:37.64779,%22spatialReference%22:%7B%22wkid%22:4326%7D%7D&unit=9035&areatype=&areaid=&basemap=streets&distance=1
ECHO Facility Report:	https://echo.epa.gov/detailed-facility-report?fid=110041652734

Map Key	Number of Records	Direction	Distance (mi/ft)	Elev/Diff (ft)	Site	DB
Industry:		Waste Management				
385	1 of2	ESE	0.42 / 2,229.73	9.58 / -18	KEN FUNK PROPERTY 264 S AIRPORT BLVD SAN MATEO CA	LOP SANMATEO

Case No: 550042
APN: 015122060
Case Type: O- Other Groundwater affected (uses other than drinking water)
Global ID: T0608100188

LUST Status

Status: 9- Case Closed

Map Key	Number of Records	Direction	Distance (mi/ft)	Elev/Diff (ft)	Site	DB
385	2 of2	ESE	0.42 / 2,229.73	9.58 / -18	KEN FUNK PROPERTY 264 SOUTH AIRPORT BOULEVARD SOUTH SAN FRANCISCO CA 94080	LUST

Global ID: T0608100188
Site Facility Type:
Status: Completed - Case Closed
Status Date (DL): 12/3/1998
Cleanup Status:
Case Type (DL): LUST Cleanup Site
RWQCB Region (DL): SAN FRANCISCO BAY RWQCB (REGION 2)
Site Facility Name:
Business Name (DL): KEN FUNK PROPERTY
Address: 264 SOUTH AIRPORT BOULEVARD
City: SOUTH SAN FRANCISCO
State: CA
Zip: 94080
County: SAN MATEO

Census Tract: 6081602300
Census Tract (SRCH): 6081602300
Oil Field (SRCH):
Oil Field Oper (SRCH):
Latitude:
Longitude:

GeoTracker Sites Data Download - Site Details

CUF Case: YES
Lead Agency: SAN MATEO COUNTY LOP
Case Worker: JM
Local Agency: SAN MATEO COUNTY LOP
RB Case No: 41-0197
Local Case No: 550042
File Location: Local Agency
Potential COC: Gasoline
Potential Media of Concern: Other Groundwater (uses other than drinking water)
Begin Date: 10/28/1987
How Discovered: Other Means
How Discovered Description:
Stop Method: Other Means
Stop Description:
Calwater Watershed Name: South Bay - San Mateo Bayside (204.40)
DWR GW Subbasin Name: Westside (2-035)
Disadvantaged Community:
CalEnvScreen Score:
Coordinate Source: Google Map Move
Discharge Cause:
Discharge Source:
EPA Region: 9
Leak Reported Dt: 1987-10-28 00:00:00
Military DoD Site: No
No Further Action Dt: 1998-12-03 00:00:00
Qty Rlsd Gallons: 0
Facility Project Sub Type:

Calenviroscreen 3 Score: 71-75%
Calenviroscreen 4 Score: 80-85%
Site History:

GeoTracker Sites Data Download - Regulatory Contacts

Contact Type: Regional Board Caseworker
Contact Name: Regional Water Board
Organization Name: SAN FRANCISCO BAY RWQCB (REGION 2)
Address: 1515 CLAY ST SUITE 1400
City: OAKLAND
Email:
Phone No:

Contact Type: Local Agency Caseworker - Primary Caseworker
Contact Name: JACOB MADDEN
Organization Name: SAN MATEO COUNTY LOP
Address: 2000 ALAMEDA DE LAS PULGAS, Suite 100
City: SAN MATEO
Email: jmadden@smcgov.org
Phone No: 6503995959

Contact Type: Regional Board Caseworker
Contact Name: UUU
Organization Name: SAN FRANCISCO BAY RWQCB (REGION 2)
Address: 1515 CLAY ST SUITE 1400
City: OAKLAND
Email:
Phone No:

GeoTracker Sites Data Download - Status History

Status: Completed - Case Closed
Status Date: 12/3/1998

Status: Open - Case Begin Date
Status Date: 10/28/1987

GeoTracker Search - Regulatory Profile (as of October 16, 2023)

Site Facility Name: KEN FUNK PROPERTY
Site Facility Type: LUST CLEANUP SITE
Cleanup Status: COMPLETED - CASE CLOSED
Address: 264 SOUTH AIRPORT BOULEVARD
City: SOUTH SAN FRANCISCO
Zip: 94080
County: SAN MATEO
Report Link: https://geotracker.waterboards.ca.gov/profile_report?global_id=T0608100188
Cleanup Status Detail: COMPLETED - CASE CLOSED AS OF 12/3/1998
Project Status:
Cleanup History Link: https://geotracker.waterboards.ca.gov/profile_report_include?global_id=T0608100188&tabname=regulatoryhistory
Potential COC: GASOLINE
Potential Media of Concern: OTHER GROUNDWATER (USES OTHER THAN DRINKING WATER)
File Location: LOCAL AGENCY
User Defined Beneficial Use:
Designated Beneficial Use: MUN, AGR, IND, PROC
DWR GW Sub Basin: Westside (2-035)
Calwater Watershed Name: South Bay - San Mateo Bayside (204.40)
Post Closure Site Management:
Future Land Use:
Cleanup Oversight Agencies: SAN MATEO COUNTY LOP (LEAD) - CASE #: 550042
CASE MANAGER: JACOB MADDEN
SAN FRANCISCO BAY RWQCB (REGION 2) - CASE #: 41-0197
CASE MANAGER: Regional Water Board
CASE MANAGER: UUU

CUF Claim No: 15362
CUF Priority Assig: B
CUF Amount Paid:
WDR Place Type:
WDR File No:
WDR Order No:
Project Oversight Agencies:
Facility Type:
Composting Method:
Grndwtr Monitoring Frequency:
Designated Beneficial Use Desc: Municipal and Domestic Supply, Agricultural Supply, Industrial Service Supply, Industrial Process Supply
Site History:

No site history available

GeoTracker Search - Cleanup Status History (as of October 16, 2023)

Status: Completed - Case Closed
Date : 12/3/1998

Status: Open - Case Begin Date
Date : 10/28/1987

GeoTracker Search - Regulatory Activities (as of October 16, 2023)

Action Type: Other Regulatory Actions
Action: Technical Correspondence / Assistance / Other
Action Date: 11/1/2006
Received Issue Date: 11/1/2006
Doc Link: https://geotracker.waterboards.ca.gov/view_documents?global_id=T0608100188&enforcement_id=6514697&temptable=ENFORCEMENT
Title Description Comments:

Administrative and Funding Prior to 2006

Action Type: Response Requested - Other
Action: Other Report / Document
Action Date: 11/1/2006
Received Issue Date: 11/1/2006
Doc Link: https://geotracker.waterboards.ca.gov/view_documents_all?global_id=T0608100188&doc_id=6083846
Title Description Comments:

Historical Reports Prior to 2006

Action Type: Other Regulatory Actions
Action: Technical Correspondence / Assistance / Other
Action Date: 11/1/2006
Received Issue Date: 11/1/2006
Doc Link: https://geotracker.waterboards.ca.gov/view_documents?global_id=T0608100188&enforcement_id=6514699&temptable=ENFORCEMENT
Title Description Comments:

Correspondences, Notes, and Permits Prior to 2006

Action Type: Notices
Action: Notice of Responsibility - #1
Action Date: 3/9/1989
Received Issue Date: 3/9/1989
Doc Link:
Title Description Comments:

Action Type: Leak Action

Action: Leak Discovery
Action Date: 2/27/1989
Received Issue Date:
Doc Link:
Title Description Comments:

Action Type: Leak Action
Action: Leak Reported
Action Date: 10/28/1987
Received Issue Date:
Doc Link:
Title Description Comments:

GeoTracker Search - Documents (as of October 16, 2023)

Document Type: Site Documents **Document Date:** 11/1/2006
Type: TECHNICAL CORRESPONDENCE / ASSISTANCE / OTHER **Submitted:**
Submitted By: ROBERT MALLICK (REGULATOR)
Title: CORRESPONDENCES, NOTES, AND PERMITS PRIOR TO 2006
Title Link: https://geotracker.waterboards.ca.gov/view_documents?global_id=T0608100188&enforcement_id=6514699

Document Type: Site Documents **Document Date:** 11/1/2006
Type: OTHER REPORT / DOCUMENT **Submitted:**
Submitted By: ROBERT MALLICK (REGULATOR)
Title: HISTORICAL REPORTS PRIOR TO 2006
Title Link: https://geotracker.waterboards.ca.gov/view_documents?global_id=T0608100188&document_id=6083846

Document Type: Site Documents **Document Date:** 11/1/2006
Type: TECHNICAL CORRESPONDENCE / ASSISTANCE / OTHER **Submitted:**
Submitted By: ROBERT MALLICK (REGULATOR)
Title: ADMINISTRATIVE AND FUNDING PRIOR TO 2006
Title Link: https://geotracker.waterboards.ca.gov/view_documents?global_id=T0608100188&enforcement_id=6514697

386	1 of 2	ENE	0.43 / 2,275.50	17.38 / -10	UNION PACIFIC PROPERTY DUBUQUE AVENUE SOUTH SAN FRANCISCO CA 94080	VCP

Estor/EPA ID: 60002804 **Acres:** 1.9 ACRES
Nat Priority List: NO **Supervisor:** KIMBERLY WALSH
Census Tract: 6081602300 **County:** SAN MATEO
Permit Renewl Lead: **Latitude:** 37.6566635644529
Project Manager: NATHAN UNANGST **Longitude:** -122.405540144879
Site Code: 202240
Cleanup Status: ACTIVE AS OF 2/25/2019
Cleanup Oversight Agencies: DTSC - SITE CLEANUP PROGRAM - LEAD AGENCY
Assembly District: 21
Senate District: 13
School District:
Office: CLEANUP BERKELEY
Public Participatn Spclst: ASHA SETTY
Special Program: VOLUNTARY AGREEMENT - CLRRA
Funding: SITE PROPONENT
Site Type: VOLUNTARY AGREEMENT
APN: NONE SPECIFIED
Past Use that Caused Contam: RAILROAD RIGHT OF WAY
Potential Media Affected: SOIL, SOIL VAPOR
Site History:

The Union Pacific Property is a parcel of approximately 1.88 acres (81,893 square feet), located approximately 210 feet north-northeast of the Dubuque Avenue off-ramp from East Grand Avenue in South San Francisco.

Subsurface investigations in 2018 indicated the presence of arsenic, lead, cobalt, copper, antimony, nickel in soils. Several polynuclear aromatic (PNAs) and polycyclic aromatic hydrocarbons (PAHs) were also detected at concentrations exceeding residential ESLs in soils. Benzene, cobalt, copper, lead,

nickel and zinc were detected in the groundwater samples at concentrations exceeding applicable ESLs where groundwater is not a drinking water resource.

The proponent entered into a California Land Reuse and Revitalization Act (CLRRA) agreement with DTSC on January 23, 2020 to oversee cleanup and redevelopment. In September 2020, additional soil and groundwater sampling was conducted to further characterize the site. Elevated concentrations of lead, cadmium, and zinc were found in soil at concentrations greater than the TTLC screening level, and SVOCs were detected at concentrations less than HERO screening levels in one soil boring. Groundwater analytical results were below their respective Water Board ESLs.

Further sampling was planned to further characterize the site and to delineate concentrations of metals greater than the TTLC screening level. The additional sampling was proposed in a Site Assessment Workplan submitted to DTSC. The Site Assessment Workplan was approved on 7/8/2021, with the fieldwork implementation conducted from 7/26/2021 to 7/30/2021.

Additional characterization of the groundwater flow onsite was needed for developing future remediation plans. A Supplemental Groundwater Investigation Workplan to conduct a pump test for the site was approved on 9/29/2021, and fieldwork was completed by 10/27/2021.

A Soil and Groundwater Management Plan was developed for the Site to manage groundwater and contaminated soil onsite during construction related activities to prepare for construction of an underground parking structure. The activities consisted of trenching and DSM wall construction. The Soil and Groundwater Management Plan was approved on 6/16/2022, with fieldwork the implementation conducted from 7/11/2022 to 7/19/2022. Contaminated soil generated during these construction related activities was approved for offhaul on 9/30/2022 in order to protect public health.

After completion of the groundwater investigation, a combined Report of Findings and Draft Response Plan document was submitted to DTSC on 12/21/2021. The Report of Findings reported the results of the Site Assessment Workplan investigation, and the Draft Response Plan proposed remedies to address the contamination onsite. The Report of Findings and Draft Response Plan is currently available for public comment from 9/30/2022 to 10/31/2022. After completion of the public comment period, all public comments will be reviewed and addressed, and any edits that are required to address public comments will be made to the Report of Findings and Draft Response Plan prior to final approval by DTSC.

Updated 10/3/2022 NU.

Potential Contamin of Concern:

METALS
VOLATILE ORGANICS (8260B VOCS)

Status:	ACTIVE
Program Type:	VOLUNTARY CLEANUP
CalEnviroScreen Score:	80-85%
Summary Link:	https://www.envirostor.dtsc.ca.gov/public/profile_report?global_id=60002804

Future Activities

Area Name:	
Area Link:	
Sub Area:	
Sub Area Link:	
Document Type:	Land Use Restriction
Due Date:	2025

Area Name:	
Area Link:	
Sub Area:	
Sub Area Link:	
Document Type:	Removal Action Completion Report
Due Date:	2024

Area Name:	
Area Link:	
Sub Area:	
Sub Area Link:	
Document Type:	Supplemental Site Investigation Report
Due Date:	2024

Area Name:	
Area Link:	
Sub Area:	
Sub Area Link:	
Document Type:	Certification
Due Date:	2025

Completed Activities

Title: Supplemental Groundwater Investigation Workplan
Title Link: https://www.envirostor.dtsc.ca.gov/public/final_documents2?global_id=60002804&doc_id=60500365
Area Name:
Area Link:
Sub Area:
Sub Area Link:
Document Type: Supplemental Site Investigation Workplan
Date Completed: 9/29/2021
Comments: DTSC conditional approval letter sent 9/29/2021.

Title: Public Notice - Response Plan
Title Link: https://www.envirostor.dtsc.ca.gov/public/final_documents2?global_id=60002804&doc_id=60498355
Area Name:
Area Link:
Sub Area:
Sub Area Link:
Document Type: Public Notice
Date Completed: 9/30/2022
Comments: English language Public Notice published in San Mateo Daily Journal on 9/30/2022. Spanish language Public Notice published in La Opinion de la Bahia on 10/2/2022.

Title: Updated Annual Oversight Cost Estimate FY 21/22
Title Link: https://www.envirostor.dtsc.ca.gov/public/final_documents2?global_id=60002804&enforcement_id=60522051
Area Name:
Area Link:
Sub Area:
Sub Area Link:
Document Type: Annual Oversight Cost Estimate
Date Completed: 6/17/2022
Comments: DTSC provided updated annual oversight cost estimate for fiscal year 2021/2022 to South City Ventures, LLC.

Title: DTSC Notification to Host Jurisdiction - CLRRA Response Plan Approval
Title Link:
Area Name:
Area Link:
Sub Area:
Sub Area Link:
Document Type: Correspondence
Date Completed: 11/3/2022
Comments: DTSC cc'ed host jurisdiction agencies on the approval letter for the Response Plan, sent on 11/3/2022.

Title: CLRRA Agreement Notification Letter
Title Link: https://www.envirostor.dtsc.ca.gov/public/final_documents2?global_id=60002804&enforcement_id=60532187
Area Name:
Area Link:
Sub Area:
Sub Area Link:
Document Type: Correspondence
Date Completed: 9/22/2022
Comments: Review of records confirmed that the notification letter for the signing of the CLRRA Agreement for the Site was not sent previously. Notification letter with updated Site information sent on 9/21/2022.

Title: Correspondence - Name Change of RP
Title Link: https://www.envirostor.dtsc.ca.gov/public/final_documents2?global_id=60002804&enforcement_id=60532027
Area Name:
Area Link:
Sub Area:
Sub Area Link:
Document Type: Correspondence
Date Completed: 9/13/2022
Comments: Correspondence with RP documenting name change.

Title: Response Plan Fieldwork Implementation
Title Link:
Area Name:
Area Link:

Sub Area:
Sub Area Link:
Document Type: Fieldwork
Date Completed: 12/21/2022
Comments: Response Plan fieldwork implemented from 11/9/2022 to 12/21/2022.

Title: Site Visit for Response Plan Implementation on 11/22/2022
Title Link: https://www.envirostor.dtsc.ca.gov/public/final_documents2?global_id=60002804&enforcement_id=60535997
Area Name:
Area Link:
Sub Area:
Sub Area Link:
Document Type: Site Inspections/Visit (Non LUR)
Date Completed: 11/22/2022
Comments: Site visit conducted on 11/22/2022 to oversee Response Plan implementation and control measures.

Title: Site Visit for Site Assessment Workplan Fieldwork Implementation
Title Link: https://www.envirostor.dtsc.ca.gov/public/final_documents2?global_id=60002804&enforcement_id=60501545
Area Name:
Area Link:
Sub Area:
Sub Area Link:
Document Type: Site Inspections/Visit (Non LUR)
Date Completed: 7/28/2021
Comments: Site visit conducted on 7/28/2021. Field notes are attached.

Title: Site Assessment Workplan Fieldwork Implementation
Title Link:
Area Name:
Area Link:
Sub Area:
Sub Area Link:
Document Type: Fieldwork
Date Completed: 7/30/2021
Comments: Site Assessment Workplan fieldwork implementation completed.

Title: Letter: Fieldwork Notification and Approved Workplan Requirements
Title Link: https://www.envirostor.dtsc.ca.gov/public/final_documents2?global_id=60002804&enforcement_id=60497050
Area Name:
Area Link:
Sub Area:
Sub Area Link:
Document Type: Correspondence
Date Completed: 4/7/2021
Comments: Letter from DTSC to RP to document failure to provide prior notification of soil sampling activities and workplans for said sampling to DTSC.

Title: Site Visit for Construction Excavation on 11/9/2022
Title Link: https://www.envirostor.dtsc.ca.gov/public/final_documents2?global_id=60002804&enforcement_id=60535105
Area Name:
Area Link:
Sub Area:
Sub Area Link:
Document Type: Site Inspections/Visit (Non LUR)
Date Completed: 11/9/2022
Comments: Site visit conducted during construction excavation on 11/9/2022.

Title: Correspondence - Aggregate Base Approval for Temporary Pad for Construction
Title Link: https://www.envirostor.dtsc.ca.gov/public/final_documents2?global_id=60002804&enforcement_id=60532194
Area Name:
Area Link:
Sub Area:
Sub Area Link:
Document Type: Correspondence
Date Completed: 8/18/2022
Comments:

Title: All Appropriate Inquiries
Title Link:

Area Name:
Area Link:
Sub Area:
Sub Area Link:
Document Type: Phase 1
Date Completed: 8/21/2019
Comments: all appropriate inquiry (AAI) will be updated according to DTSC comments at time of purchase, in accordance with CLRRA Agreement.

Title: Project Management Activities for FY 20/21
Title Link:
Area Name:
Area Link:
Sub Area:
Sub Area Link:
Document Type: Project Management
Date Completed: 6/30/2021
Comments: Completed.

Title: Annual Oversight Cost Estimate FY-22/23
Title Link: https://www.envirostor.dtsc.ca.gov/public/final_documents2?global_id=60002804&enforcement_id=60527733
Area Name:
Area Link:
Sub Area:
Sub Area Link:
Document Type: Annual Oversight Cost Estimate
Date Completed: 12/2/2022
Comments:

Title: Cal/EPA CLRRA Response Action Form
Title Link: https://www.envirostor.dtsc.ca.gov/public/final_documents2?global_id=60002804&doc_id=60533745
Area Name:
Area Link:
Sub Area:
Sub Area Link:
Document Type: Other Report
Date Completed: 1/11/2023
Comments: CalEPA Response Action Form approved on 1/11/2023.

Title: Response Plan Community Update/Fact Sheet
Title Link: https://www.envirostor.dtsc.ca.gov/public/final_documents2?global_id=60002804&doc_id=60498353
Area Name:
Area Link:
Sub Area:
Sub Area Link:
Document Type: Fact Sheets
Date Completed: 9/23/2022
Comments: Final Community Update completed on 9/23/2022.

Title: Soil Management Plan - Preparatory Trenching
Title Link: https://www.envirostor.dtsc.ca.gov/public/final_documents2?global_id=60002804&doc_id=60517351
Area Name:
Area Link:
Sub Area:
Sub Area Link:
Document Type: Soils Management Plan
Date Completed: 6/16/2022
Comments: Revised Report was submitted, dated 7/18/2022, which addressed the conditions set forth in the conditional approval letter. Conditions in the approval letter were met, and the HASP was submitted on 6/30/2022, prior to field implementation.

Title: Community Profile
Title Link: https://www.envirostor.dtsc.ca.gov/public/final_documents2?global_id=60002804&doc_id=60498351
Area Name:
Area Link:
Sub Area:
Sub Area Link:
Document Type: Community Profile
Date Completed: 9/13/2022

Comments: Community Profile approved on 9/13/2022.

Title: Annual Oversight Cost Estimate 2021/2022
Title Link: https://www.envirostor.dtsc.ca.gov/public/final_documents2?global_id=60002804&enforcement_id=60502513
Area Name:
Area Link:
Sub Area:
Sub Area Link:
Document Type: Annual Oversight Cost Estimate
Date Completed: 9/2/2021
Comments: FY-21/22 Annual Oversight Cost Estimate completed on 9/2/2021.

Title: Work Notice - Response Plan Implementation and Fieldwork
Title Link: https://www.envirostor.dtsc.ca.gov/public/final_documents2?global_id=60002804&doc_id=60530233
Area Name:
Area Link:
Sub Area:
Sub Area Link:
Document Type: Work Notice
Date Completed: 11/14/2022
Comments: Work Notice completed and mailed on 11/14/2022.

Title: CEQA Review for Response Plan
Title Link: https://www.envirostor.dtsc.ca.gov/public/final_documents2?global_id=60002804&enforcement_id=60476353
Area Name:
Area Link:
Sub Area:
Sub Area Link:
Document Type: CEQA - Responsible Agency Review
Date Completed: 11/3/2022
Comments:

Title: Correspondence - Fill Approval for Preparatory Trenching
Title Link: https://www.envirostor.dtsc.ca.gov/public/final_documents2?global_id=60002804&enforcement_id=60532191
Area Name:
Area Link:
Sub Area:
Sub Area Link:
Document Type: Correspondence
Date Completed: 7/26/2022
Comments: Approval for use of imported fill sand during preparatory trenching onsite during July 2022.

Title: Site Assessment Workplan/Report of Findings
Title Link: https://www.envirostor.dtsc.ca.gov/public/final_documents2?global_id=60002804&doc_id=60496998
Area Name:
Area Link:
Sub Area:
Sub Area Link:
Document Type: Site Characterization Workplan
Date Completed: 7/8/2021
Comments: Workplan approved.

Title: Request for Agency Oversight
Title Link: https://www.envirostor.dtsc.ca.gov/public/final_documents2?global_id=60002804&doc_id=60458824
Area Name:
Area Link:
Sub Area:
Sub Area Link:
Document Type: Application
Date Completed: 3/21/2019
Comments: DTSC will oversee project

Title: Fieldwork - Soil Stockpile Removal for Public Safety
Title Link:
Area Name:
Area Link:
Sub Area:
Sub Area Link:
Document Type: Fieldwork

Date Completed: 11/7/2022
Comments: Stockpile removal completed on 11/7/2022.

Title: Project Management FY 2021/2022
Title Link:
Area Name:
Area Link:
Sub Area:
Sub Area Link:
Document Type: Project Management
Date Completed: 6/30/2022
Comments: Project management activities complete for FY-21/22.

Title: Supplemental Groundwater Investigation Fieldwork
Title Link:
Area Name:
Area Link:
Sub Area:
Sub Area Link:
Document Type: Fieldwork
Date Completed: 10/27/2021
Comments: Pump tests completed by 10/27/2021.

Title: Response Plan and Report of Findings
Title Link: https://www.envirostor.dtsc.ca.gov/public/final_documents2?global_id=60002804&doc_id=60465467
Area Name:
Area Link:
Sub Area:
Sub Area Link:
Document Type: AB 389 Response Plan
Date Completed: 11/3/2022
Comments: Draft Response Plan underwent public comment from 9/30/2022 to 10/31/2022. No comments were received. The Response Plan was subsequently approved on 11/3/2022.

Title: Correspondence - Import Fill Material Approval for Response Plan Excavation
Title Link: https://www.envirostor.dtsc.ca.gov/public/final_documents2?global_id=60002804&enforcement_id=60540182
Area Name:
Area Link:
Sub Area:
Sub Area Link:
Document Type: Correspondence
Date Completed: 3/24/2023
Comments: DTSC Approval Email Memo sent on 3/24/2023. Memo approved use of imported fill material from the Bascom borrow area described and characterized in the attached reports.

Title: Community Survey
Title Link: https://www.envirostor.dtsc.ca.gov/public/final_documents2?global_id=60002804&enforcement_id=60537768
Area Name:
Area Link:
Sub Area:
Sub Area Link:
Document Type: Community Survey
Date Completed: 3/22/2022
Comments: Community Survey sent on March 22, 2022.

Title: Update Oversight Cost Estimate
Title Link: https://www.envirostor.dtsc.ca.gov/public/final_documents2?global_id=60002804&enforcement_id=60483616
Area Name:
Area Link:
Sub Area:
Sub Area Link:
Document Type: Annual Oversight Cost Estimate
Date Completed: 10/6/2020
Comments:

Title: Site Visit for SMP Implementation During Preparatory Trenching
Title Link: https://www.envirostor.dtsc.ca.gov/public/final_documents2?global_id=60002804&enforcement_id=60523828
Area Name:
Area Link:

Map Key	Number of Records	Direction	Distance (mi/ft)	Elev/Diff (ft)	Site	DB

Sub Area:
Sub Area Link:
Document Type: Site Inspections/Visit (Non LUR)
Date Completed: 7/12/2022
Comments: Site visit conducted on 7/12/2022 to oversee field implementation of SMP during preparatory trenching.

Title: Letter - DTSC Approval of Soil Stockpile Removal for Public Safety
Title Link: https://www.envirostor.dtsc.ca.gov/public/final_documents2?global_id=60002804&enforcement_id=60533125
Area Name:
Area Link:
Sub Area:
Sub Area Link:
Document Type: Correspondence
Date Completed: 9/30/2022
Comments: Letter sent on 9/30/2022.

Title: Site Visit for SMP Implementation During Preparatory Trenching
Title Link: https://www.envirostor.dtsc.ca.gov/public/final_documents2?global_id=60002804&enforcement_id=60524502
Area Name:
Area Link:
Sub Area:
Sub Area Link:
Document Type: Site Inspections/Visit (Non LUR)
Date Completed: 7/19/2022
Comments: Site visit conducted during 7/19/2022.

Title: Project Management FY-22/23
Title Link:
Area Name:
Area Link:
Sub Area:
Sub Area Link:
Document Type: Project Management
Date Completed: 6/30/2023
Comments: PM activities for FY-22/23.

Title: CLRRA Agreement
Title Link: https://www.envirostor.dtsc.ca.gov/public/final_documents2?global_id=60002804&enforcement_id=60458917
Area Name:
Area Link:
Sub Area:
Sub Area Link:
Document Type: California Land Reuse and Revitalization Agreement
Date Completed: 1/23/2020
Comments:

Title: Site Visit for Supplemental Groundwater Investigation Implementation
Title Link: https://www.envirostor.dtsc.ca.gov/public/final_documents2?global_id=60002804&enforcement_id=60510537
Area Name:
Area Link:
Sub Area:
Sub Area Link:
Document Type: Site Inspections/Visit (Non LUR)
Date Completed: 10/14/2021
Comments: Site visit conducted on 10/14/2021 observing the drilling of observation well 2 (OW-2). Notes and photos are attached.

386	2 of2	ENE	0.43 / 2,275.50	17.38 / -10	UNION PACIFIC PROPERTY DUBUQUE AVENUE SOUTH SAN FRANCISCO CA 94080	ENVIROSTOR

Estor/EPA ID:	60002804	**Assembly District:**	21
Site Code:	202240	**Senate District:**	13
Nat Priority List:	NO	**Permit Renewal Lead:**	
APN:	NONE SPECIFIED	**Public Partici Spclst:**	ASHA SETTY
Census Tract:	6081602300	**Project Manager:**	NATHAN UNANGST
Site Type:	VOLUNTARY AGREEMENT	**County:**	SAN MATEO

Address Description:	DUBUQUE AVENUE	***Latitude:***	37.6566635644529
Office:	CLEANUP BERKELEY	***Longitude:***	-122.405540144879
Special Program:	VOLUNTARY AGREEMENT - CLRRA	***Acres:***	1.9 ACRES
Funding:	SITE PROPONENT	***Supervisor:***	KIMBERLY WALSH

Cleanup Status: ACTIVE AS OF 2/25/2019
Cleanup Oversight Agencies: DTSC - SITE CLEANUP PROGRAM - LEAD AGENCY
School District:
Past Use that Caused Contam: RAILROAD RIGHT OF WAY
Potential Media Affected: SOIL, SOIL VAPOR
Potential Contamin of Concern:

METALS
VOLATILE ORGANICS (8260B VOCS)

Site History:

The Union Pacific Property is a parcel of approximately 1.88 acres (81,893 square feet), located approximately 210 feet north-northeast of the Dubuque Avenue off-ramp from East Grand Avenue in South San Francisco.

Subsurface investigations in 2018 indicated the presence of arsenic, lead, cobalt, copper, antimony, nickel in soils. Several polynuclear aromatic (PNAs) and polycyclic aromatic hydrocarbons (PAHs) were also detected at concentrations exceeding residential ESLs in soils. Benzene, cobalt, copper, lead, nickel and zinc were detected in the groundwater samples at concentrations exceeding applicable ESLs where groundwater is not a drinking water resource.

The proponent entered into a California Land Reuse and Revitalization Act (CLRRA) agreement with DTSC on January 23, 2020 to oversee cleanup and redevelopment. In September 2020, additional soil and groundwater sampling was conducted to further characterize the site. Elevated concentrations of lead, cadmium, and zinc were found in soil at concentrations greater than the TTLC screening level, and SVOCs were detected at concentrations less than HERO screening levels in one soil boring. Groundwater analytical results were below their respective Water Board ESLs.

Further sampling was planned to further characterize the site and to delineate concentrations of metals greater than the TTLC screening level. The additional sampling was proposed in a Site Assessment Workplan submitted to DTSC. The Site Assessment Workplan was approved on 7/8/2021, with the fieldwork implementation conducted from 7/26/2021 to 7/30/2021.

Additional characterization of the groundwater flow onsite was needed for developing future remediation plans. A Supplemental Groundwater Investigation Workplan to conduct a pump test for the site was approved on 9/29/2021, and fieldwork was completed by 10/27/2021.

A Soil and Groundwater Management Plan was developed for the Site to manage groundwater and contaminated soil onsite during construction related activities to prepare for construction of an underground parking structure. The activities consisted of trenching and DSM wall construction. The Soil and Groundwater Management Plan was approved on 6/16/2022, with fieldwork the implementation conducted from 7/11/2022 to 7/19/2022. Contaminated soil generated during these construction related activities was approved for offhaul on 9/30/2022 in order to protect public health.

After completion of the groundwater investigation, a combined Report of Findings and Draft Response Plan document was submitted to DTSC on 12/21/2021. The Report of Findings reported the results of the Site Assessment Workplan investigation, and the Draft Response Plan proposed remedies to address the contamination onsite. The Report of Findings and Draft Response Plan is currently available for public comment from 9/30/2022 to 10/31/2022. After completion of the public comment period, all public comments will be reviewed and addressed, and any edits that are required to address public comments will be made to the Report of Findings and Draft Response Plan prior to final approval by DTSC.

Updated 10/3/2022 NU.

Status: ACTIVE
Program Type: VOLUNTARY CLEANUP
CalEnviroScreen Score: 80-85%
Summary Link: https://www.envirostor.dtsc.ca.gov/public/profile_report?global_id=60002804

Future Activities

Area Name:
Area Link:
Sub Area:
Sub Area Link:
Document Type: Removal Action Completion Report
Due Date: 2024

Area Name:
Area Link:
Sub Area:
Sub Area Link:
Document Type: Supplemental Site Investigation Report

Due Date: 2024

Area Name:
Area Link:
Sub Area:
Sub Area Link:
Document Type: Land Use Restriction
Due Date: 2025

Area Name:
Area Link:
Sub Area:
Sub Area Link:
Document Type: Certification
Due Date: 2025

Completed Activities

Title: Cal/EPA CLRRA Response Action Form
Title Link: https://www.envirostor.dtsc.ca.gov/public/final_documents2?global_id=60002804&doc_id=60533745
Area Name:
Area Link:
Sub Area:
Sub Area Link:
Document Type: Other Report
Date Completed: 1/11/2023
Comments: CalEPA Response Action Form approved on 1/11/2023.

Title: Work Notice - Response Plan Implementation and Fieldwork
Title Link: https://www.envirostor.dtsc.ca.gov/public/final_documents2?global_id=60002804&doc_id=60530233
Area Name:
Area Link:
Sub Area:
Sub Area Link:
Document Type: Work Notice
Date Completed: 11/14/2022
Comments: Work Notice completed and mailed on 11/14/2022.

Title: CEQA Review for Response Plan
Title Link: https://www.envirostor.dtsc.ca.gov/public/final_documents2?global_id=60002804&enforcement_id=60476353
Area Name:
Area Link:
Sub Area:
Sub Area Link:
Document Type: CEQA - Responsible Agency Review
Date Completed: 11/3/2022
Comments:

Title: Response Plan and Report of Findings
Title Link: https://www.envirostor.dtsc.ca.gov/public/final_documents2?global_id=60002804&doc_id=60465467
Area Name:
Area Link:
Sub Area:
Sub Area Link:
Document Type: AB 389 Response Plan
Date Completed: 11/3/2022
Comments: Draft Response Plan underwent public comment from 9/30/2022 to 10/31/2022. No comments were received. The Response Plan was subsequently approved on 11/3/2022.

Title: Community Profile
Title Link: https://www.envirostor.dtsc.ca.gov/public/final_documents2?global_id=60002804&doc_id=60498351
Area Name:
Area Link:
Sub Area:
Sub Area Link:
Document Type: Community Profile
Date Completed: 9/13/2022
Comments: Community Profile approved on 9/13/2022.

Title: Correspondence - Fill Approval for Preparatory Trenching
Title Link: https://www.envirostor.dtsc.ca.gov/public/final_documents2?global_id=60002804&enforcement_id=60532191
Area Name:
Area Link:
Sub Area:
Sub Area Link:
Document Type: Correspondence
Date Completed: 7/26/2022
Comments: Approval for use of imported fill sand during preparatory trenching onsite during July 2022.

Title: Community Survey
Title Link: https://www.envirostor.dtsc.ca.gov/public/final_documents2?global_id=60002804&enforcement_id=60537768
Area Name:
Area Link:
Sub Area:
Sub Area Link:
Document Type: Community Survey
Date Completed: 3/22/2022
Comments: Community Survey sent on March 22, 2022.

Title: DTSC Notification to Host Jurisdiction - CLRRA Response Plan Approval
Title Link:
Area Name:
Area Link:
Sub Area:
Sub Area Link:
Document Type: Correspondence
Date Completed: 11/3/2022
Comments: DTSC cc'ed host jurisdiction agencies on the approval letter for the Response Plan, sent on 11/3/2022.

Title: CLRRA Agreement Notification Letter
Title Link: https://www.envirostor.dtsc.ca.gov/public/final_documents2?global_id=60002804&enforcement_id=60532187
Area Name:
Area Link:
Sub Area:
Sub Area Link:
Document Type: Correspondence
Date Completed: 9/22/2022
Comments: Review of records confirmed that the notification letter for the signing of the CLRRA Agreement for the Site was not sent previously. Notification letter with updated Site information sent on 9/21/2022.

Title: Site Visit for SMP Implementation During Preparatory Trenching
Title Link: https://www.envirostor.dtsc.ca.gov/public/final_documents2?global_id=60002804&enforcement_id=60524502
Area Name:
Area Link:
Sub Area:
Sub Area Link:
Document Type: Site Inspections/Visit (Non LUR)
Date Completed: 7/19/2022
Comments: Site visit conducted during 7/19/2022.

Title: Soil Management Plan - Preparatory Trenching
Title Link: https://www.envirostor.dtsc.ca.gov/public/final_documents2?global_id=60002804&doc_id=60517351
Area Name:
Area Link:
Sub Area:
Sub Area Link:
Document Type: Soils Management Plan
Date Completed: 6/16/2022
Comments: Revised Report was submitted, dated 7/18/2022, which addressed the conditions set forth in the conditional approval letter. Conditions in the approval letter were met, and the HASP was submitted on 6/30/2022, prior to field implementation.

Title: Project Management Activities for FY 20/21
Title Link:
Area Name:
Area Link:
Sub Area:

Sub Area Link:
Document Type: Project Management
Date Completed: 6/30/2021
Comments: Completed.

Title: Project Management FY-22/23
Title Link:
Area Name:
Area Link:
Sub Area:
Sub Area Link:
Document Type: Project Management
Date Completed: 6/30/2023
Comments: PM activities for FY-22/23.

Title: Correspondence - Name Change of RP
Title Link: https://www.envirostor.dtsc.ca.gov/public/final_documents2?global_id=60002804&enforcement_id=60532027
Area Name:
Area Link:
Sub Area:
Sub Area Link:
Document Type: Correspondence
Date Completed: 9/13/2022
Comments: Correspondence with RP documenting name change.

Title: Project Management FY 2021/2022
Title Link:
Area Name:
Area Link:
Sub Area:
Sub Area Link:
Document Type: Project Management
Date Completed: 6/30/2022
Comments: Project management activities complete for FY-21/22.

Title: Letter: Fieldwork Notification and Approved Workplan Requirements
Title Link: https://www.envirostor.dtsc.ca.gov/public/final_documents2?global_id=60002804&enforcement_id=60497050
Area Name:
Area Link:
Sub Area:
Sub Area Link:
Document Type: Correspondence
Date Completed: 4/7/2021
Comments: Letter from DTSC to RP to document failure to provide prior notification of soil sampling activities and workplans for said sampling to DTSC.

Title: Update Oversight Cost Estimate
Title Link: https://www.envirostor.dtsc.ca.gov/public/final_documents2?global_id=60002804&enforcement_id=60483616
Area Name:
Area Link:
Sub Area:
Sub Area Link:
Document Type: Annual Oversight Cost Estimate
Date Completed: 10/6/2020
Comments:

Title: Request for Agency Oversight
Title Link: https://www.envirostor.dtsc.ca.gov/public/final_documents2?global_id=60002804&doc_id=60458824
Area Name:
Area Link:
Sub Area:
Sub Area Link:
Document Type: Application
Date Completed: 3/21/2019
Comments: DTSC will oversee project

Title: Correspondence - Import Fill Material Approval for Response Plan Excavation
Title Link: https://www.envirostor.dtsc.ca.gov/public/final_documents2?global_id=60002804&enforcement_id=60540182
Area Name:

Area Link:
Sub Area:
Sub Area Link:
Document Type: Correspondence
Date Completed: 3/24/2023
Comments: DTSC Approval Email Memo sent on 3/24/2023. Memo approved use of imported fill material from the Bascom borrow area described and characterized in the attached reports.

Title: Annual Oversight Cost Estimate FY-22/23
Title Link: https://www.envirostor.dtsc.ca.gov/public/final_documents2?global_id=60002804&enforcement_id=60527733
Area Name:
Area Link:
Sub Area:
Sub Area Link:
Document Type: Annual Oversight Cost Estimate
Date Completed: 12/2/2022
Comments:

Title: Fieldwork - Soil Stockpile Removal for Public Safety
Title Link:
Area Name:
Area Link:
Sub Area:
Sub Area Link:
Document Type: Fieldwork
Date Completed: 11/7/2022
Comments: Stockpile removal completed on 11/7/2022.

Title: Public Notice - Response Plan
Title Link: https://www.envirostor.dtsc.ca.gov/public/final_documents2?global_id=60002804&doc_id=60498355
Area Name:
Area Link:
Sub Area:
Sub Area Link:
Document Type: Public Notice
Date Completed: 9/30/2022
Comments: English language Public Notice published in San Mateo Daily Journal on 9/30/2022. Spanish language Public Notice published in La Opinion de la Bahia on 10/2/2022.

Title: Site Visit for Supplemental Groundwater Investigation Implementation
Title Link: https://www.envirostor.dtsc.ca.gov/public/final_documents2?global_id=60002804&enforcement_id=60510537
Area Name:
Area Link:
Sub Area:
Sub Area Link:
Document Type: Site Inspections/Visit (Non LUR)
Date Completed: 10/14/2021
Comments: Site visit conducted on 10/14/2021 observing the drilling of observation well 2 (OW-2). Notes and photos are attached.

Title: Annual Oversight Cost Estimate 2021/2022
Title Link: https://www.envirostor.dtsc.ca.gov/public/final_documents2?global_id=60002804&enforcement_id=60502513
Area Name:
Area Link:
Sub Area:
Sub Area Link:
Document Type: Annual Oversight Cost Estimate
Date Completed: 9/2/2021
Comments: FY-21/22 Annual Oversight Cost Estimate completed on 9/2/2021.

Title: Site Assessment Workplan Fieldwork Implementation
Title Link:
Area Name:
Area Link:
Sub Area:
Sub Area Link:
Document Type: Fieldwork
Date Completed: 7/30/2021
Comments: Site Assessment Workplan fieldwork implementation completed.

Title: Site Assessment Workplan/Report of Findings
Title Link: https://www.envirostor.dtsc.ca.gov/public/final_documents2?global_id=60002804&doc_id=60496998
Area Name:
Area Link:
Sub Area:
Sub Area Link:
Document Type: Site Characterization Workplan
Date Completed: 7/8/2021
Comments: Workplan approved.

Title: Site Visit for Response Plan Implementation on 11/22/2022
Title Link: https://www.envirostor.dtsc.ca.gov/public/final_documents2?global_id=60002804&enforcement_id=60535997
Area Name:
Area Link:
Sub Area:
Sub Area Link:
Document Type: Site Inspections/Visit (Non LUR)
Date Completed: 11/22/2022
Comments: Site visit conducted on 11/22/2022 to oversee Response Plan implementation and control measures.

Title: Response Plan Community Update/Fact Sheet
Title Link: https://www.envirostor.dtsc.ca.gov/public/final_documents2?global_id=60002804&doc_id=60498353
Area Name:
Area Link:
Sub Area:
Sub Area Link:
Document Type: Fact Sheets
Date Completed: 9/23/2022
Comments: Final Community Update completed on 9/23/2022.

Title: Correspondence - Aggregate Base Approval for Temporary Pad for Construction
Title Link: https://www.envirostor.dtsc.ca.gov/public/final_documents2?global_id=60002804&enforcement_id=60532194
Area Name:
Area Link:
Sub Area:
Sub Area Link:
Document Type: Correspondence
Date Completed: 8/18/2022
Comments:

Title: Site Visit for SMP Implementation During Preparatory Trenching
Title Link: https://www.envirostor.dtsc.ca.gov/public/final_documents2?global_id=60002804&enforcement_id=60523828
Area Name:
Area Link:
Sub Area:
Sub Area Link:
Document Type: Site Inspections/Visit (Non LUR)
Date Completed: 7/12/2022
Comments: Site visit conducted on 7/12/2022 to oversee field implementation of SMP during preparatory trenching.

Title: All Appropriate Inquiries
Title Link:
Area Name:
Area Link:
Sub Area:
Sub Area Link:
Document Type: Phase 1
Date Completed: 8/21/2019
Comments: all appropriate inquiry (AAI) will be updated according to DTSC comments at time of purchase, in accordance with CLRRA Agreement.

Title: Letter - DTSC Approval of Soil Stockpile Removal for Public Safety
Title Link: https://www.envirostor.dtsc.ca.gov/public/final_documents2?global_id=60002804&enforcement_id=60533125
Area Name:
Area Link:
Sub Area:
Sub Area Link:
Document Type: Correspondence

Date Completed: 9/30/2022
Comments: Letter sent on 9/30/2022.

Title: Updated Annual Oversight Cost Estimate FY 21/22
Title Link: https://www.envirostor.dtsc.ca.gov/public/final_documents2?global_id=60002804&enforcement_id=60522051
Area Name:
Area Link:
Sub Area:
Sub Area Link:
Document Type: Annual Oversight Cost Estimate
Date Completed: 6/17/2022
Comments: DTSC provided updated annual oversight cost estimate for fiscal year 2021/2022 to South City Ventures, LLC.

Title: Response Plan Fieldwork Implementation
Title Link:
Area Name:
Area Link:
Sub Area:
Sub Area Link:
Document Type: Fieldwork
Date Completed: 12/21/2022
Comments: Response Plan fieldwork implemented from 11/9/2022 to 12/21/2022.

Title: Site Visit for Construction Excavation on 11/9/2022
Title Link: https://www.envirostor.dtsc.ca.gov/public/final_documents2?global_id=60002804&enforcement_id=60535105
Area Name:
Area Link:
Sub Area:
Sub Area Link:
Document Type: Site Inspections/Visit (Non LUR)
Date Completed: 11/9/2022
Comments: Site visit conducted during construction excavation on 11/9/2022.

Title: Supplemental Groundwater Investigation Fieldwork
Title Link:
Area Name:
Area Link:
Sub Area:
Sub Area Link:
Document Type: Fieldwork
Date Completed: 10/27/2021
Comments: Pump tests completed by 10/27/2021.

Title: Supplemental Groundwater Investigation Workplan
Title Link: https://www.envirostor.dtsc.ca.gov/public/final_documents2?global_id=60002804&doc_id=60500365
Area Name:
Area Link:
Sub Area:
Sub Area Link:
Document Type: Supplemental Site Investigation Workplan
Date Completed: 9/29/2021
Comments: DTSC conditional approval letter sent 9/29/2021.

Title: Site Visit for Site Assessment Workplan Fieldwork Implementation
Title Link: https://www.envirostor.dtsc.ca.gov/public/final_documents2?global_id=60002804&enforcement_id=60501545
Area Name:
Area Link:
Sub Area:
Sub Area Link:
Document Type: Site Inspections/Visit (Non LUR)
Date Completed: 7/28/2021
Comments: Site visit conducted on 7/28/2021. Field notes are attached.

Title: CLRRA Agreement
Title Link: https://www.envirostor.dtsc.ca.gov/public/final_documents2?global_id=60002804&enforcement_id=60458917
Area Name:
Area Link:
Sub Area:
Sub Area Link:

Map Key	Number of Records	Direction	Distance (mi/ft)	Elev/Diff (ft)	Site	DB

Document Type: California Land Reuse and Revitalization Agreement
Date Completed: 1/23/2020
Comments:

387	1 of1	E	0.43 / 2,276.95	16.96 / -10	OLYMPIAN 186 EAST GRAND AVENUE SOUTH SAN FRANCISCO CA 94080	LUST

Global ID: T0608100363
Site Facility Type:
Status: Completed - Case Closed
Status Date (DL): 2/23/1996
Cleanup Status:
Case Type (DL): LUST Cleanup Site
RWQCB Region (DL): SAN FRANCISCO BAY RWQCB (REGION 2)
Site Facility Name:
Business Name (DL): OLYMPIAN
Address: 186 EAST GRAND AVENUE
City: SOUTH SAN FRANCISCO
State: CA
Zip: 94080
County: SAN MATEO

Census Tract: 6081602300
Census Tract (SRCH): 6081602300
Oil Field (SRCH):
Oil Field Oper (SRCH):
Latitude:
Longitude:

GeoTracker Sites Data Download - Site Details

CUF Case: NO
Lead Agency: SAN MATEO COUNTY LOP
Case Worker: JM
Local Agency: SAN MATEO COUNTY LOP
RB Case No: 41-0382
Local Case No: 550070
File Location: Local Agency
Potential COC: Gasoline
Potential Media of Concern: Other Groundwater (uses other than drinking water)
Begin Date: 3/28/1990
How Discovered: Other Means
How Discovered Description:
Stop Method: Other Means
Stop Description:
Calwater Watershed Name: South Bay - San Mateo Bayside (204.40)
DWR GW Subbasin Name: Westside (2-035)
Disadvantaged Community:
CalEnvScreen Score:
Coordinate Source: Google Geocode
Discharge Cause:
Discharge Source:
EPA Region: 9
Leak Reported Dt: 1990-03-28 00:00:00
Military DoD Site: No
No Further Action Dt: 1996-02-23 00:00:00
Qty Rlsd Gallons: 0
Facility Project Sub Type:
Calenviroscreen 3 Score: 71-75%
Calenviroscreen 4 Score: 80-85%
Site History:

GeoTracker Sites Data Download - Regulatory Contacts

Contact Type: Regional Board Caseworker
Contact Name: Regional Water Board
Organization Name: SAN FRANCISCO BAY RWQCB (REGION 2)
Address: 1515 CLAY ST SUITE 1400
City: OAKLAND
Email:

Phone No:

Contact Type: Regional Board Caseworker
Contact Name: UUU
Organization Name: SAN FRANCISCO BAY RWQCB (REGION 2)
Address: 1515 CLAY ST SUITE 1400
City: OAKLAND
Email:
Phone No:

Contact Type: Local Agency Caseworker - Primary Caseworker
Contact Name: JACOB MADDEN
Organization Name: SAN MATEO COUNTY LOP
Address: 2000 ALAMEDA DE LAS PULGAS, Suite 100
City: SAN MATEO
Email: jmadden@smcgov.org
Phone No: 6503995959

GeoTracker Sites Data Download - Status History

Status: Completed - Case Closed
Status Date: 2/23/1996

Status: Open - Case Begin Date
Status Date: 3/28/1990

GeoTracker Search - Regulatory Profile (as of October 16, 2023)

Site Facility Name: OLYMPIAN
Site Facility Type: LUST CLEANUP SITE
Cleanup Status: COMPLETED - CASE CLOSED
Address: 186 EAST GRAND AVENUE
City: SOUTH SAN FRANCISCO
Zip: 94080
County: SAN MATEO
Report Link: https://geotracker.waterboards.ca.gov/profile_report?global_id=T0608100363
Cleanup Status Detail: COMPLETED - CASE CLOSED AS OF 2/23/1996
Project Status:
Cleanup History Link: https://geotracker.waterboards.ca.gov/profile_report_include?global_id=T0608100363&tabname=regulatoryhistory
Potential COC: GASOLINE
Potential Media of Concern: OTHER GROUNDWATER (USES OTHER THAN DRINKING WATER)
File Location: LOCAL AGENCY
User Defined Beneficial Use:
Designated Beneficial Use: MUN, AGR, IND, PROC
DWR GW Sub Basin: Westside (2-035)
Calwater Watershed Name: South Bay - San Mateo Bayside (204.40)
Post Closure Site Management:
Future Land Use:
Cleanup Oversight Agencies: SAN MATEO COUNTY LOP (LEAD) - CASE #: 550070
CASE MANAGER: JACOB MADDEN
SAN FRANCISCO BAY RWQCB (REGION 2) - CASE #: 41-0382
CASE MANAGER: Regional Water Board
CASE MANAGER: UUU
CUF Claim No:
CUF Priority Assig:
CUF Amount Paid:
WDR Place Type:
WDR File No:
WDR Order No:
Project Oversight Agencies:
Facility Type:
Composting Method:
Grndwtr Monitoring Frequency:
Designated Beneficial Use Desc: Municipal and Domestic Supply, Agricultural Supply, Industrial Service Supply, Industrial Process Supply
Site History:

No site history available

GeoTracker Search - Cleanup Status History (as of October 16, 2023)

Status: Completed - Case Closed
Date : 2/23/1996

Status: Open - Case Begin Date
Date : 3/28/1990

GeoTracker Search - Regulatory Activities (as of October 16, 2023)

Action Type: Other Regulatory Actions
Action: Technical Correspondence / Assistance / Other
Action Date: 11/1/2006
Received Issue Date: 11/1/2006
Doc Link: https://geotracker.waterboards.ca.gov/view_documents?global_id=T0608100363&enforcement_id=6516727&temptable=ENFORCEMENT
Title Description Comments:

Administrative, Correspondences, Notes, and Permits Prior to 2006

Action Type: Response Requested - Other
Action: Other Report / Document
Action Date: 7/14/1993
Received Issue Date: 7/14/1993
Doc Link: https://geotracker.waterboards.ca.gov/view_documents_all?global_id=T0608100363&doc_id=6084836
Title Description Comments:

Historical Reports Prior to 2006

Action Type: Notices
Action: Notice of Responsibility - #1
Action Date: 4/19/1990
Received Issue Date: 4/19/1990
Doc Link:
Title Description Comments:

Action Type: Leak Action
Action: Leak Discovery
Action Date: 4/2/1990
Received Issue Date:
Doc Link:
Title Description Comments:

Action Type: Leak Action
Action: Leak Reported
Action Date: 3/28/1990
Received Issue Date:
Doc Link:
Title Description Comments:

GeoTracker Search - Documents (as of October 16, 2023)

Document Type: Site Documents
Document Date: 11/1/2006
Type: TECHNICAL CORRESPONDENCE / ASSISTANCE / OTHER
Submitted:
Submitted By: ROBERT MALLICK (REGULATOR)
Title: ADMINISTRATIVE, CORRESPONDENCES, NOTES, AND PERMITS PRIOR TO 2006
Title Link: https://geotracker.waterboards.ca.gov/view_documents?global_id=T0608100363&enforcement_id=6516727

Map Key	Number of Records	Direction	Distance (mi/ft)	Elev/Diff (ft)	Site	DB

Document Type:	Site Documents	**Document Date:**	7/14/1993
Type:	OTHER REPORT / DOCUMENT	**Submitted:**	
Submitted By:	ROBERT MALLICK (REGULATOR)		
Title:	HISTORICAL REPORTS PRIOR TO 2006		
Title Link:	https://geotracker.waterboards.ca.gov/view_documents?global_id=T0608100363&document_id=6084836		

388	1 of8	W	0.44 / 2,328.34	23.56 / -4	GLOBAL BLOOD THERAPEUTICS, INC. SOUTH SAN FRANCISCO CA	PFAS E

Designated Fac ID:	NMD002208627	**U.S. DOT ID No:**	UN3265
Desig Fac Loc City:	ALBUQUERQUE	**Waste Line No:**	6
Desig Fac Loc State:	NM	**Waste Line ID:**	28138483
Designated Latitude:	35.144722	**Waste Quantity Kg:**	3.6281202
Desig Longitude:	-106.62694	**Date Shipped:**	3/16/2020
Generator ID:	CAR000277053	**Date Received:**	4/1/2020
Gen Loc State Other:		**Date Certified:**	5/5/2020
Generator Latitude:	37.653499	**COI Only:**	No
Generator Longitude:	-122.424174	**DOT Hazardous:**	YES

Manifest ID: 15400368
Manifest Handling Instr: -
Des Primary Naics: 562211
Gen Primary Naics: 541
Management Method Desc: STORAGE, BULKING AND/OR TRANSFER OFF SITE
Designated Facility Name: ADVANCED CHEMICAL TREATMENT, LLC
EJSCREEN Report (Generator): https://ejscreen.epa.gov/mapper/mobile/EJSCREEN_mobile.aspx?geometry=%7B%22x%22:-122.424174,%22y%22:37.653499,%22spatialReference%22:%7B%22wkid%22:4326%7D%7D&unit=9035&areatype=&areaid=&basemap=streets&distance=1
EJSCREEN Report (Dest): https://ejscreen.epa.gov/mapper/mobile/EJSCREEN_mobile.aspx?geometry=%7B%22x%22:-106.62694,%22y%22:35.144722,%22spatialReference%22:%7B%22wkid%22:4326%7D%7D&unit=9035&areatype=&areaid=&basemap=streets&distance=1
DOT Printed Information: UN3265, WASTE CORROSIVE LIQUID, ACIDIC, ORGANIC, N.O.S. (PERFLUOROACETIC ACID), 8, PGII
Non Haz Waste Description: -
Waste Line Handling Instr: -
Waste Residue Comments: -
State Waste Codes: 551

388	2 of8	W	0.44 / 2,328.34	23.56 / -4	ALL PRO FACILITY SUPPLIES SOUTH SAN FRANCISCO CA	PFAS IND

Status:	Inactive	**Fac Fips Code:**	06081
Fac Indian Cntry Flg:	N	**Compliance Status:**	No Violation Identified
Fac Derived Huc:	-	**EPA Programs:**	RCRA
Fac Derived Wbd:	-	**Federal Facility:**	No
Fac Derived Cd113:	-	**Federal Agency:**	-
Fac Derived Cb2010:	-	**Fac Snc Flg:**	N
Fac Informal Count:	0	**AIR Flag:**	N
Last Informal Action:	-	**NPDES Flag:**	N
Formal Action Count:	0	**SDWIS Flag:**	N
Last Formal Action:	-	**RCRAFlag:**	Y
Fac Total Penalties:	0	**TRI Flag:**	N
Fac Penalty Count:	-	**GHG Flag:**	N
Date Last Penalty:	-	**TRI IDs:**	-
Last Penalty Amt:	-	**TRI Releases Trnsfrs:**	-
Fac Qtrs With Nc:	0	**TRI on Site Releases:**	-
Programs With Snc:	0	**TRI off Site Trnsfrs:**	-
Fac Percent Minority:	-	**TRI Reporter:**	-
Fac Pop Den:	-	**Fac Imp Water Flg:**	-
Count:	1	**Fac Major Flag:**	-
Fac County:	SAN MATEO	**Fac Active Flag:**	-
State Other :		**Fac Inspection Count:**	0
Region:	09	**Date Last Inspection:**	-
Latitude:	37.653499	**Days Last Inspection:**	-
Longitude:	-122.424174		

Map Key	Number of Records	Direction	Distance (mi/ft)	Elev/Diff (ft)	Site	DB

Fac Derived Tribes:	-
AIR IDs:	-
CAA Permit Types:	-
CAA NAICS:	-
CAA SICS:	-
NPDES IDs:	-
CWA Permit Types:	-
CWA NAICS:	-
CWA SICS:	-
RCRA IDs:	CAC003183786
RCRA Permit Types:	Other
RCRA NAICS:	325611
SDWA IDs:	-
SDWA System Types:	-
SDWA Compliance Status:	-
SDWA Snc Flag:	N
Fac Collection Meth:	Zip Code Centroid
EJSCREEN Flag Us:	N
EJSCREEN Report:	https://ejscreen.epa.gov/mapper/mobile/EJSCREEN_mobile.aspx?geometry=%7B%22x%22:-122.424174,%22y%22:37.653499,%22spatialReference%22:%7B%22wkid%22:4326%7D%7D&unit=9035&areatype=&areaid=&basemap=streets&distance=1
ECHO Facility Report:	https://echo.epa.gov/detailed-facility-report?fid=110071305321
Industry:	Cleaning Product Mfg

388	3 of8	W	0.44 / 2,328.34	23.56 / -4	CM INVESTMENTS LLC SOUTH SAN FRANCISCO CA	PFAS IND

Status:	Inactive	**Fac Fips Code:**	06081
Fac Indian Cntry Flg:	N	**Compliance Status:**	No Violation Identified
Fac Derived Huc:	-	**EPA Programs:**	RCRA
Fac Derived Wbd:	-	**Federal Facility:**	No
Fac Derived Cd113:	-	**Federal Agency:**	-
Fac Derived Cb2010:	-	**Fac Snc Flg:**	N
Fac Informal Count:	0	**AIR Flag:**	N
Last Informal Action:	-	**NPDES Flag:**	N
Formal Action Count:	0	**SDWIS Flag:**	N
Last Formal Action:	-	**RCRAFlag:**	Y
Fac Total Penalties:	0	**TRI Flag:**	N
Fac Penalty Count:	-	**GHG Flag:**	N
Date Last Penalty:	-	**TRI IDs:**	-
Last Penalty Amt:	-	**TRI Releases Trnsfrs:**	-
Fac Qtrs With Nc:	0	**TRI on Site Releases:**	-
Programs With Snc:	0	**TRI off Site Trnsfrs:**	-
Fac Percent Minority:	-	**TRI Reporter:**	-
Fac Pop Den:	-	**Fac Imp Water Flg:**	-
Count:	1	**Fac Major Flag:**	-
Fac County:	SAN MATEO	**Fac Active Flag:**	-
State Other :		**Fac Inspection Count:**	0
Region:	09	**Date Last Inspection:**	-
Latitude:	37.653499	**Days Last Inspection:**	-
Longitude:	-122.424174		

Fac Derived Tribes:	-
AIR IDs:	-
CAA Permit Types:	-
CAA NAICS:	-
CAA SICS:	-
NPDES IDs:	-
CWA Permit Types:	-
CWA NAICS:	-
CWA SICS:	-
RCRA IDs:	CAC003033985
RCRA Permit Types:	Other
RCRA NAICS:	562211
SDWA IDs:	-
SDWA System Types:	-
SDWA Compliance Status:	-

Map Key	Number of Records	Direction	Distance (mi/ft)	Elev/Diff (ft)	Site	DB

SDWA Snc Flag:	N
Fac Collection Meth:	Zip Code Centroid
EJSCREEN Flag Us:	N
EJSCREEN Report:	https://ejscreen.epa.gov/mapper/mobile/EJSCREEN_mobile.aspx?geometry=%7B%22x%22:-122.424174,%22y%22:37.653499,%22spatialReference%22:%7B%22wkid%22:4326%7D%7D&unit=9035&areatype=&areaid=&basemap=streets&distance=1
ECHO Facility Report:	https://echo.epa.gov/detailed-facility-report?fid=110070652219
Industry:	Waste Management

388	4 of8	W	0.44 / 2,328.34	23.56 / -4	READYSPACES SOUTH SAN FRANCISCO CA	PFAS IND

Status:	Inactive	**Fac Fips Code:**	06081
Fac Indian Cntry Flg:	N	**Compliance Status:**	No Violation Identified
Fac Derived Huc:	-	**EPA Programs:**	RCRA
Fac Derived Wbd:	-	**Federal Facility:**	No
Fac Derived Cd113:	-	**Federal Agency:**	-
Fac Derived Cb2010:	-	**Fac Snc Flg:**	N
Fac Informal Count:	0	**AIR Flag:**	N
Last Informal Action:	-	**NPDES Flag:**	N
Formal Action Count:	0	**SDWIS Flag:**	N
Last Formal Action:	-	**RCRAFlag:**	Y
Fac Total Penalties:	0	**TRI Flag:**	N
Fac Penalty Count:	-	**GHG Flag:**	N
Date Last Penalty:	-	**TRI IDs:**	-
Last Penalty Amt:	-	**TRI Releases Trnsfrs:**	-
Fac Qtrs With Nc:	0	**TRI on Site Releases:**	-
Programs With Snc:	0	**TRI off Site Trnsfrs:**	-
Fac Percent Minority:	-	**TRI Reporter:**	-
Fac Pop Den:	-	**Fac Imp Water Flg:**	-
Count:	1	**Fac Major Flag:**	-
Fac County:	SAN MATEO	**Fac Active Flag:**	-
State Other :		**Fac Inspection Count:**	0
Region:	09	**Date Last Inspection:**	-
Latitude:	37.653499	**Days Last Inspection:**	-
Longitude:	-122.424174		

Fac Derived Tribes:	-
AIR IDs:	-
CAA Permit Types:	-
CAA NAICS:	-
CAA SICS:	-
NPDES IDs:	-
CWA Permit Types:	-
CWA NAICS:	-
CWA SICS:	-
RCRA IDs:	CAC003184270
RCRA Permit Types:	Other
RCRA NAICS:	325510
SDWA IDs:	-
SDWA System Types:	-
SDWA Compliance Status:	-
SDWA Snc Flag:	N
Fac Collection Meth:	Zip Code Centroid
EJSCREEN Flag Us:	N
EJSCREEN Report:	https://ejscreen.epa.gov/mapper/mobile/EJSCREEN_mobile.aspx?geometry=%7B%22x%22:-122.424174,%22y%22:37.653499,%22spatialReference%22:%7B%22wkid%22:4326%7D%7D&unit=9035&areatype=&areaid=&basemap=streets&distance=1
ECHO Facility Report:	https://echo.epa.gov/detailed-facility-report?fid=110071305618
Industry:	Paints and Coatings

388	5 of8	W	0.44 / 2,328.34	23.56 / -4	JUNK KING SOUTH SAN FRANCISCO CA	PFAS IND

Map Key	Number of Records	Direction	Distance (mi/ft)	Elev/Diff (ft)	Site	DB

Status:	Inactive	**Fac Fips Code:**	06081
Fac Indian Cntry Flg:	N	**Compliance Status:**	No Violation Identified
Fac Derived Huc:	-	**EPA Programs:**	RCRA
Fac Derived Wbd:	-	**Federal Facility:**	No
Fac Derived Cd113:	-	**Federal Agency:**	-
Fac Derived Cb2010:	-	**Fac Snc Flg:**	N
Fac Informal Count:	0	**AIR Flag:**	N
Last Informal Action:	-	**NPDES Flag:**	N
Formal Action Count:	0	**SDWIS Flag:**	N
Last Formal Action:	-	**RCRAFlag:**	Y
Fac Total Penalties:	0	**TRI Flag:**	N
Fac Penalty Count:	-	**GHG Flag:**	N
Date Last Penalty:	-	**TRI IDs:**	-
Last Penalty Amt:	-	**TRI Releases Trnsfrs:**	-
Fac Qtrs With Nc:	0	**TRI on Site Releases:**	-
Programs With Snc:	0	**TRI off Site Trnsfrs:**	-
Fac Percent Minority:	-	**TRI Reporter:**	-
Fac Pop Den:	-	**Fac Imp Water Flg:**	-
Count:	1	**Fac Major Flag:**	-
Fac County:	SAN MATEO	**Fac Active Flag:**	-
State Other :		**Fac Inspection Count:**	0
Region:	09	**Date Last Inspection:**	-
Latitude:	37.653499	**Days Last Inspection:**	-
Longitude:	-122.424174		

Fac Derived Tribes:	-
AIR IDs:	-
CAA Permit Types:	-
CAA NAICS:	-
CAA SICS:	-
NPDES IDs:	-
CWA Permit Types:	-
CWA NAICS:	-
CWA SICS:	-
RCRA IDs:	CAC003052854
RCRA Permit Types:	Other
RCRA NAICS:	562219
SDWA IDs:	-
SDWA System Types:	-
SDWA Compliance Status:	-
SDWA Snc Flag:	N
Fac Collection Meth:	Zip Code Centroid
EJSCREEN Flag Us:	N
EJSCREEN Report:	https://ejscreen.epa.gov/mapper/mobile/EJSCREEN_mobile.aspx?geometry=%7B%22x%22:-122.424174,%22y%22:37.653499,%22spatialReference%22:%7B%22wkid%22:4326%7D%7D&unit=9035&areatype=&areaid=&basemap=streets&distance=1
ECHO Facility Report:	https://echo.epa.gov/detailed-facility-report?fid=110070721222
Industry:	Waste Management

388	6 of8	W	0.44 / 2,328.34	23.56 / -4	GOLDEN GATE DISPOSAL SOUTH SAN FRANCISCO CA	PFAS IND

Status:	Active	**Fac Fips Code:**	06081
Fac Indian Cntry Flg:	N	**Compliance Status:**	No Violation Identified
Fac Derived Huc:	-	**EPA Programs:**	CAA
Fac Derived Wbd:	-	**Federal Facility:**	No
Fac Derived Cd113:	-	**Federal Agency:**	-
Fac Derived Cb2010:	-	**Fac Snc Flg:**	N
Fac Informal Count:	0	**AIR Flag:**	Y
Last Informal Action:	-	**NPDES Flag:**	N
Formal Action Count:	0	**SDWIS Flag:**	N
Last Formal Action:	-	**RCRAFlag:**	N
Fac Total Penalties:	0	**TRI Flag:**	N
Fac Penalty Count:	-	**GHG Flag:**	N
Date Last Penalty:	-	**TRI IDs:**	-
Last Penalty Amt:	-	**TRI Releases Trnsfrs:**	-
Fac Qtrs With Nc:	0	**TRI on Site Releases:**	-

Map Key	Number of Records	Direction	Distance (mi/ft)	Elev/Diff (ft)	Site	DB

Programs With Snc:	0	**TRI off Site Trnsfrs:**	-
Fac Percent Minority:	-	**TRI Reporter:**	-
Fac Pop Den:	-	**Fac Imp Water Flg:**	-
Count:	1	**Fac Major Flag:**	-
Fac County:	SAN MATEO	**Fac Active Flag:**	Yes
State Other :		**Fac Inspection Count:**	0
Region:	09	**Date Last Inspection:**	-
Latitude:	37.653499	**Days Last Inspection:**	-
Longitude:	-122.424174		
Fac Derived Tribes:	-		
AIR IDs:	0900000006081R9139		
CAA Permit Types:	Minor Emissions		
CAA NAICS:	333319		
CAA SICS:	3589		
NPDES IDs:	-		
CWA Permit Types:	-		
CWA NAICS:	-		
CWA SICS:	-		
RCRA IDs:	-		
RCRA Permit Types:	-		
RCRA NAICS:	-		
SDWA IDs:	-		
SDWA System Types:	-		
SDWA Compliance Status:	-		
SDWA Snc Flag:	N		
Fac Collection Meth:	Zip Code Centroid		
EJSCREEN Flag Us:	N		
EJSCREEN Report:	https://ejscreen.epa.gov/mapper/mobile/EJSCREEN_mobile.aspx?geometry=%7B%22x%22:-122.424174,%22y%22:37.653499,%22spatialReference%22:%7B%22wkid%22:4326%7D%7D&unit=9035&areatype=&areaid=&basemap=streets&distance=1		
ECHO Facility Report:	https://echo.epa.gov/detailed-facility-report?fid=110002064916		
Industry:	Metal Machinery Mfg		

Map Key	Number of Records	Direction	Distance (mi/ft)	Elev/Diff (ft)	Site	DB
388	7 of8	W	0.44 / 2,328.34	23.56 / -4	ATEF ABBAS SOUTH SAN FRANCISCO CA	PFAS IND

Status:	Inactive	**Fac Fips Code:**	-
Fac Indian Cntry Flg:	N	**Compliance Status:**	No Violation Identified
Fac Derived Huc:	-	**EPA Programs:**	RCRA
Fac Derived Wbd:	-	**Federal Facility:**	No
Fac Derived Cd113:	-	**Federal Agency:**	-
Fac Derived Cb2010:	-	**Fac Snc Flg:**	N
Fac Informal Count:	0	**AIR Flag:**	N
Last Informal Action:	-	**NPDES Flag:**	N
Formal Action Count:	0	**SDWIS Flag:**	N
Last Formal Action:	-	**RCRAFlag:**	Y
Fac Total Penalties:	0	**TRI Flag:**	N
Fac Penalty Count:	-	**GHG Flag:**	N
Date Last Penalty:	-	**TRI IDs:**	-
Last Penalty Amt:	-	**TRI Releases Trnsfrs:**	-
Fac Qtrs With Nc:	0	**TRI on Site Releases:**	-
Programs With Snc:	0	**TRI off Site Trnsfrs:**	-
Fac Percent Minority:	-	**TRI Reporter:**	-
Fac Pop Den:	-	**Fac Imp Water Flg:**	-
Count:	1	**Fac Major Flag:**	-
Fac County:	SAN MATEO	**Fac Active Flag:**	-
State Other :		**Fac Inspection Count:**	0
Region:	09	**Date Last Inspection:**	-
Latitude:	37.653499	**Days Last Inspection:**	-
Longitude:	-122.424174		
Fac Derived Tribes:	-		
AIR IDs:	-		
CAA Permit Types:	-		
CAA NAICS:	-		
CAA SICS:	-		
NPDES IDs:	-		

Map Key	Number of Records	Direction	Distance (mi/ft)	Elev/Diff (ft)	Site	DB

CWA Permit Types: -
CWA NAICS: -
CWA SICS: -
RCRA IDs: CAC003263218
RCRA Permit Types: Other
RCRA NAICS: 211130
SDWA IDs: -
SDWA System Types: -
SDWA Compliance Status: -
SDWA Snc Flag: N
Fac Collection Meth: Zip Code Centroid
EJSCREEN Flag Us: -
EJSCREEN Report: https://ejscreen.epa.gov/mapper/mobile/EJSCREEN_mobile.aspx?geometry=%7B%22x%22:-122.424174,%22y%22:37.653499,%22spatialReference%22:%7B%22wkid%22:4326%7D%7D&unit=9035&areatype=&areaid=&basemap=streets&distance=1
ECHO Facility Report: https://echo.epa.gov/detailed-facility-report?fid=CAC003263218

Industry: Oil and Gas

388	8 of8	W	0.44 / 2,328.34	23.56 / -4	UNITY BIOTECHNOLOGY INC SOUTH SAN FRANCISCO CA	PFAS E

Designated Fac ID: NMD002208627
Desig Fac Loc City: ALBUQUERQUE
Desig Fac Loc State: NM
Designated Latitude: 35.144722
Desig Longitude: -106.62694
Generator ID: CAL000451026
Gen Loc State Other:
Generator Latitude: 37.653499
Generator Longitude: -122.424174
U.S. DOT ID No: UN3098
Waste Line No: 4
Waste Line ID: 65345084
Waste Quantity Kg: 3.6281202
Date Shipped: 9/22/2023 8:00:00 AM
Date Received: 10/5/2023 8:00:00 AM
Date Certified: 10/19/2023 9:09:53 AM
COI Only: No
DOT Hazardous: YES
Manifest ID: 32759389
Manifest Handling Instr: -
Des Primary Naics: 562211
Gen Primary Naics: 541
Management Method Desc: STORAGE, BULKING AND/OR TRANSFER OFF SITE
Designated Facility Name: ADVANCED CHEMICAL TREATMENT, LLC
EJSCREEN Report (Generator): https://ejscreen.epa.gov/mapper/mobile/EJSCREEN_mobile.aspx?geometry=%7B%22x%22:-122.424174,%22y%22:37.653499,%22spatialReference%22:%7B%22wkid%22:4326%7D%7D&unit=9035&areatype=&areaid=&basemap=streets&distance=1
EJSCREEN Report (Dest): https://ejscreen.epa.gov/mapper/mobile/EJSCREEN_mobile.aspx?geometry=%7B%22x%22:-106.62694,%22y%22:35.144722,%22spatialReference%22:%7B%22wkid%22:4326%7D%7D&unit=9035&areatype=&areaid=&basemap=streets&distance=1
DOT Printed Information: UN3098, WASTE OXIDIZING LIQUID, CORROSIVE, N.O.S. (PERFLUOROMETHANE SULFORIC ANHYDRIDE), 5.1 (8), PGII
Non Haz Waste Description: -
Waste Line Handling Instr: -
Waste Residue Comments: -
State Waste Codes: 551

389	1 of1	ESE	0.44 / 2,342.67	12.96 / -14	CTC FOOD INTERNATIONAL 131 WEST HARRIS AVENUE SOUTH SAN FRANCISCO CA 94080	LUST

Global ID: T0608101023
Site Facility Type:
Status: Completed - Case Closed
Status Date (DL): 8/10/2000
Cleanup Status:
Case Type (DL): LUST Cleanup Site
RWQCB Region (DL): SAN FRANCISCO BAY RWQCB (REGION 2)
Site Facility Name:
Business Name (DL): CTC FOOD INTERNATIONAL
Address: 131 WEST HARRIS AVENUE
City: SOUTH SAN FRANCISCO
Census Tract: 6081602300
Census Tract (SRCH): 6081602300
Oil Field (SRCH):
Oil Field Oper (SRCH):
Latitude:
Longitude:

State:	CA
Zip:	94080
County:	SAN MATEO

GeoTracker Sites Data Download - Site Details

CUF Case:	NO
Lead Agency:	SAN MATEO COUNTY LOP
Case Worker:	JM
Local Agency:	SAN MATEO COUNTY LOP
RB Case No:	41-1113
Local Case No:	550155
File Location:	Local Agency Warehouse
Potential COC:	Gasoline
Potential Media of Concern:	Other Groundwater (uses other than drinking water)
Begin Date:	5/7/1998
How Discovered:	Other Means
How Discovered Description:	
Stop Method:	Other Means
Stop Description:	
Calwater Watershed Name:	South Bay - San Mateo Bayside (204.40)
DWR GW Subbasin Name:	Westside (2-035)
Disadvantaged Community:	
CalEnvScreen Score:	
Coordinate Source:	Google Geocode
Discharge Cause:	
Discharge Source:	
EPA Region:	9
Leak Reported Dt:	1998-05-07 00:00:00
Military DoD Site:	No
No Further Action Dt:	2000-08-10 00:00:00
Qty Rlsd Gallons:	0
Facility Project Sub Type:	
Calenviroscreen 3 Score:	71-75%
Calenviroscreen 4 Score:	80-85%
Site History:	

GeoTracker Sites Data Download - Regulatory Contacts

Contact Type:	Regional Board Caseworker
Contact Name:	Regional Water Board
Organization Name:	SAN FRANCISCO BAY RWQCB (REGION 2)
Address:	1515 CLAY ST SUITE 1400
City:	OAKLAND
Email:	
Phone No:	

Contact Type:	Local Agency Caseworker - Primary Caseworker
Contact Name:	JACOB MADDEN
Organization Name:	SAN MATEO COUNTY LOP
Address:	2000 ALAMEDA DE LAS PULGAS, Suite 100
City:	SAN MATEO
Email:	jmadden@smcgov.org
Phone No:	6503995959

Contact Type:	Regional Board Caseworker
Contact Name:	UUU
Organization Name:	SAN FRANCISCO BAY RWQCB (REGION 2)
Address:	1515 CLAY ST SUITE 1400
City:	OAKLAND
Email:	
Phone No:	

GeoTracker Sites Data Download - Status History

Status: Completed - Case Closed
Status Date: 8/10/2000

Status: Open - Case Begin Date
Status Date: 5/7/1998

GeoTracker Search - Regulatory Profile (as of October 16, 2023)

Site Facility Name: CTC FOOD INTERNATIONAL
Site Facility Type: LUST CLEANUP SITE
Cleanup Status: COMPLETED - CASE CLOSED
Address: 131 WEST HARRIS AVENUE
City: SOUTH SAN FRANCISCO
Zip: 94080
County: SAN MATEO
Report Link: https://geotracker.waterboards.ca.gov/profile_report?global_id=T0608101023
Cleanup Status Detail: COMPLETED - CASE CLOSED AS OF 8/10/2000
Project Status:
Cleanup History Link: https://geotracker.waterboards.ca.gov/profile_report_include?global_id=T0608101023&tabname=regulatoryhistory
Potential COC: GASOLINE
Potential Media of Concern: OTHER GROUNDWATER (USES OTHER THAN DRINKING WATER)
File Location: LOCAL AGENCY WAREHOUSE
User Defined Beneficial Use:
Designated Beneficial Use: MUN, AGR, IND, PROC
DWR GW Sub Basin: Westside (2-035)
Calwater Watershed Name: South Bay - San Mateo Bayside (204.40)
Post Closure Site Management:
Future Land Use:
Cleanup Oversight Agencies: SAN MATEO COUNTY LOP (LEAD) - CASE #: 550155
CASE MANAGER: JACOB MADDEN
SAN FRANCISCO BAY RWQCB (REGION 2) - CASE #: 41-1113
CASE MANAGER: Regional Water Board
CASE MANAGER: UUU
CUF Claim No:
CUF Priority Assig:
CUF Amount Paid:
WDR Place Type:
WDR File No:
WDR Order No:
Project Oversight Agencies:
Facility Type:
Composting Method:
Grndwtr Monitoring Frequency:
Designated Beneficial Use Desc: Municipal and Domestic Supply, Agricultural Supply, Industrial Service Supply, Industrial Process Supply
Site History:

No site history available

GeoTracker Search - Cleanup Status History (as of October 16, 2023)

Status: Completed - Case Closed
Date : 8/10/2000

Status: Open - Case Begin Date
Date : 5/7/1998

GeoTracker Search - Regulatory Activities (as of October 16, 2023)

Action Type: Other Regulatory Actions
Action: Technical Correspondence / Assistance / Other
Action Date: 11/1/2006
Received Issue Date: 11/1/2006
Doc Link: https://geotracker.waterboards.ca.gov/view_documents?global_id=T0608101023&enforcement_id=6521715&temptable=ENFORCEMENT

Title Description Comments:

Administrative, Correspondences, Notes, and Permits Prior to 2006

Action Type: Response Requested - Other
Action: Other Report / Document
Action Date: 6/1/2000
Received Issue Date: 6/1/2000
Doc Link: https://geotracker.waterboards.ca.gov/view_documents_all?global_id=T0608101023&doc_id=6086864
Title Description Comments:

Historical Reports Prior to 2006

Action Type: Notices
Action: Notice of Responsibility - #1
Action Date: 6/30/1998
Received Issue Date: 6/30/1998
Doc Link:
Title Description Comments:

Action Type: Leak Action
Action: Leak Reported
Action Date: 5/7/1998
Received Issue Date:
Doc Link:
Title Description Comments:

GeoTracker Search - Documents (as of October 16, 2023)

Document Type: Site Documents ***Document Date:*** 11/1/2006
Type: TECHNICAL CORRESPONDENCE / ASSISTANCE / OTHER ***Submitted:***
Submitted By: ROBERT MALLICK (REGULATOR)
Title: ADMINISTRATIVE, CORRESPONDENCES, NOTES, AND PERMITS PRIOR TO 2006
Title Link: https://geotracker.waterboards.ca.gov/view_documents?global_id=T0608101023&enforcement_id=6521715

Document Type: Site Documents ***Document Date:*** 6/1/2000
Type: OTHER REPORT / DOCUMENT ***Submitted:***
Submitted By: ROBERT MALLICK (REGULATOR)
Title: HISTORICAL REPORTS PRIOR TO 2006
Title Link: https://geotracker.waterboards.ca.gov/view_documents?global_id=T0608101023&document_id=6086864

390	*1 of1*	*E*	*0.45 / 2,388.71*	*13.28 / -14*	***CTC FOOD INTERNATIONAL 131 W HARRIS AVE SOUTH SAN FRANCISCO CA***	***LOP SANMATEO***

Case No: 550155
APN: 015123490
Case Type: O- Other Groundwater affected (uses other than drinking water)
Global ID: T0608101023

LUST Status

Status: 9- Case Closed

391	*1 of2*	*NE*	*0.46 / 2,425.95*	*49.61 / 22*	***616 LINDEN AVENUE 616 LINDEN AVENUE SOUTH SAN FRANCISCO CA 94080***	***ENVIROSTOR***

Estor/EPA ID: 60003247 ***Assembly District:*** 21
Site Code: 202407 ***Senate District:*** 13

Map Key	Number of Records	Direction	Distance (mi/ft)	Elev/Diff (ft)	Site	DB

Nat Priority List: NO
APN: NONE SPECIFIED
Census Tract: 6081602100
Site Type: VOLUNTARY AGREEMENT
Address Description: 616 LINDEN AVENUE
Office: CLEANUP CYPRESS
Special Program:
Funding: SITE PROPONENT
Permit Renewal Lead:
Public Partici Spclst:
Project Manager:
County: SAN MATEO
Latitude: 37.658678
Longitude: -122.408666
Acres: 0.32 ACRES
Supervisor: MARYAM TASNIF-ABBASI
Cleanup Status: INACTIVE - ACTION REQUIRED AS OF 10/20/2022
Cleanup Oversight Agencies: DTSC - SITE CLEANUP PROGRAM - LEAD AGENCY
School District:
Past Use that Caused Contam: NONE SPECIFIED
Potential Media Affected: NONE SPECIFIED
Site History:

Potential Contamin of Concern:

NONE SPECIFIED

Status: INACTIVE - ACTION REQUIRED
Program Type: VOLUNTARY CLEANUP
CalEnviroScreen Score: 80-85%
Summary Link: https://www.envirostor.dtsc.ca.gov/public/profile_report?global_id=60003247

Completed Activities

Title: Master Standard Voluntary Agreement, City of South San Francisco
Title Link: https://www.envirostor.dtsc.ca.gov/public/final_documents2?global_id=60003247&enforcement_id=60518469
Area Name:
Area Link:
Sub Area:
Sub Area Link:
Document Type: Standard Voluntary Agreement
Date Completed: 3/30/2022
Comments:

391	2 of2	NE	0.46 / 2,425.95	49.61 / 22	616 LINDEN AVENUE 616 LINDEN AVENUE SOUTH SAN FRANCISCO CA 94080	VCP

Estor/EPA ID: 60003247
Nat Priority List: NO
Census Tract: 6081602100
Permit Renewl Lead:
Project Manager:
Site Code: 202407
Cleanup Status: INACTIVE - ACTION REQUIRED AS OF 10/20/2022
Cleanup Oversight Agencies: DTSC - SITE CLEANUP PROGRAM - LEAD AGENCY
Assembly District: 21
Senate District: 13
School District:
Office: CLEANUP CYPRESS
Public Participatn Spclst:
Special Program:
Funding: SITE PROPONENT
Site Type: VOLUNTARY AGREEMENT
APN: NONE SPECIFIED
Past Use that Caused Contam: NONE SPECIFIED
Potential Media Affected: NONE SPECIFIED
Site History:
Acres: 0.32 ACRES
Supervisor: MARYAM TASNIF-ABBASI
County: SAN MATEO
Latitude: 37.658678
Longitude: -122.408666

Potential Contamin of Concern:

NONE SPECIFIED

Map Key	Number of Records	Direction	Distance (mi/ft)	Elev/Diff (ft)	Site	DB

Status: INACTIVE - ACTION REQUIRED
Program Type: VOLUNTARY CLEANUP
CalEnviroScreen Score: 80-85%
Summary Link: https://www.envirostor.dtsc.ca.gov/public/profile_report?global_id=60003247

Completed Activities

Title: Master Standard Voluntary Agreement, City of South San Francisco
Title Link: https://www.envirostor.dtsc.ca.gov/public/final_documents2?global_id=60003247&enforcement_id=60518469
Area Name:
Area Link:
Sub Area:
Sub Area Link:
Document Type: Standard Voluntary Agreement
Date Completed: 3/30/2022
Comments:

Map Key	Number of Records	Direction	Distance (mi/ft)	Elev/Diff (ft)	Site	DB
392	1 of1	WNW	0.46 / 2,427.19	25.37 / -2	GUY F. ATKINSON CO. 10 W ORANGE AVE SOUTH SAN FRANCISCO CA	LOP SANMATEO

Case No: 550120
APN:
Case Type: O- Other Groundwater affected (uses other than drinking water)
Global ID: T0608100701

LUST Status

Status: 9- Case Closed

Map Key	Number of Records	Direction	Distance (mi/ft)	Elev/Diff (ft)	Site	DB
393	1 of3	NE	0.46 / 2,432.12	52.04 / 25	VOLONTE AUTOMOTIVE 616 LINDEN AVE SOUTH SAN FRANCISCO CA	LOP SANMATEO

Case No: 550097
APN: 012174300
Case Type: O- Other Groundwater affected (uses other than drinking water)
Global ID: T0608100720

LUST Status

Status: 9- Case Closed

Map Key	Number of Records	Direction	Distance (mi/ft)	Elev/Diff (ft)	Site	DB
393	2 of3	NE	0.46 / 2,432.12	52.04 / 25	VOLONTE AUTOMOTIVE 616 LINDEN SOUTH SAN FRANCISCO CA 94080	LUST

Global ID: T0608100720
Site Facility Type:
Status: Completed - Case Closed
Status Date (DL): 9/27/2001
Cleanup Status:
Case Type (DL): LUST Cleanup Site
RWQCB Region (DL): SAN FRANCISCO BAY RWQCB (REGION 2)
Site Facility Name:
Business Name (DL): VOLONTE AUTOMOTIVE
Address: 616 LINDEN
City: SOUTH SAN FRANCISCO
State: CA
Zip: 94080
County: SAN MATEO

Census Tract: 6081602100
Census Tract (SRCH): 6081602100
Oil Field (SRCH):
Oil Field Oper (SRCH):
Latitude:
Longitude:

GeoTracker Sites Data Download - Site Details

CUF Case:	YES
Lead Agency:	SAN MATEO COUNTY LOP
Case Worker:	JM
Local Agency:	SAN MATEO COUNTY LOP
RB Case No:	41-0761
Local Case No:	550097
File Location:	Local Agency
Potential COC:	Gasoline
Potential Media of Concern:	Other Groundwater (uses other than drinking water)
Begin Date:	7/13/1993
How Discovered:	Other Means
How Discovered Description:	
Stop Method:	Other Means
Stop Description:	
Calwater Watershed Name:	South Bay - San Mateo Bayside (204.40)
DWR GW Subbasin Name:	Westside (2-035)
Disadvantaged Community:	
CalEnvScreen Score:	
Coordinate Source:	* Historical Geocode - Exact Address Match
Discharge Cause:	
Discharge Source:	
EPA Region:	9
Leak Reported Dt:	1993-07-13 00:00:00
Military DoD Site:	No
No Further Action Dt:	2001-09-27 00:00:00
Qty Rlsd Gallons:	0
Facility Project Sub Type:	
Calenviroscreen 3 Score:	61-65%
Calenviroscreen 4 Score:	80-85%
Site History:	

GeoTracker Sites Data Download - Regulatory Contacts

Contact Type:	Local Agency Caseworker - Primary Caseworker
Contact Name:	JACOB MADDEN
Organization Name:	SAN MATEO COUNTY LOP
Address:	2000 ALAMEDA DE LAS PULGAS, Suite 100
City:	SAN MATEO
Email:	jmadden@smcgov.org
Phone No:	6503995959

Contact Type:	Regional Board Caseworker
Contact Name:	Regional Water Board
Organization Name:	SAN FRANCISCO BAY RWQCB (REGION 2)
Address:	1515 CLAY ST SUITE 1400
City:	OAKLAND
Email:	
Phone No:	

Contact Type:	Regional Board Caseworker
Contact Name:	UUU
Organization Name:	SAN FRANCISCO BAY RWQCB (REGION 2)
Address:	1515 CLAY ST SUITE 1400
City:	OAKLAND
Email:	
Phone No:	

GeoTracker Sites Data Download - Status History

Status:	Completed - Case Closed
Status Date:	9/27/2001

Status:	Open - Case Begin Date

Status Date: 7/13/1993

GeoTracker Search - Regulatory Profile (as of October 16, 2023)

Site Facility Name:	VOLONTE AUTOMOTIVE
Site Facility Type:	LUST CLEANUP SITE
Cleanup Status:	COMPLETED - CASE CLOSED
Address:	616 LINDEN
City:	SOUTH SAN FRANCISCO
Zip:	94080
County:	SAN MATEO
Report Link:	https://geotracker.waterboards.ca.gov/profile_report?global_id=T0608100720
Cleanup Status Detail:	COMPLETED - CASE CLOSED AS OF 9/27/2001
Project Status:	
Cleanup History Link:	https://geotracker.waterboards.ca.gov/profile_report_include?global_id=T0608100720&tabname=regulatoryhistory
Potential COC:	GASOLINE
Potential Media of Concern:	OTHER GROUNDWATER (USES OTHER THAN DRINKING WATER)
File Location:	LOCAL AGENCY
User Defined Beneficial Use:	
Designated Beneficial Use:	MUN, AGR, IND, PROC
DWR GW Sub Basin:	Westside (2-035)
Calwater Watershed Name:	South Bay - San Mateo Bayside (204.40)
Post Closure Site Management:	
Future Land Use:	
Cleanup Oversight Agencies:	SAN MATEO COUNTY LOP (LEAD) - CASE #: 550097 CASE MANAGER: JACOB MADDEN SAN FRANCISCO BAY RWQCB (REGION 2) - CASE #: 41-0761 CASE MANAGER: Regional Water Board CASE MANAGER: UUU
CUF Claim No:	10074
CUF Priority Assig:	B
CUF Amount Paid:	$11,514
WDR Place Type:	
WDR File No:	
WDR Order No:	
Project Oversight Agencies:	
Facility Type:	
Composting Method:	
Grndwtr Monitoring Frequency:	
Designated Beneficial Use Desc:	Municipal and Domestic Supply, Agricultural Supply, Industrial Service Supply, Industrial Process Supply
Site History:	

No site history available

GeoTracker Search - Cleanup Status History (as of October 16, 2023)

Status:	Completed - Case Closed
Date :	9/27/2001
Status:	Open - Case Begin Date
Date :	7/13/1993

GeoTracker Search - Regulatory Activities (as of October 16, 2023)

Action Type:	Response Requested - Other
Action:	Fact Sheets - Public Participation
Action Date:	5/12/2023
Received Issue Date:	5/12/2023
Doc Link:	https://geotracker.waterboards.ca.gov/view_documents_all?global_id=T0608100720&doc_id=6097253
Title Description Comments:	

Work Notice

Action Type: Other Regulatory Actions
Action: Email Correspondence
Action Date: 3/31/2023
Received Issue Date: 3/31/2023
Doc Link: https://geotracker.waterboards.ca.gov/view_documents?global_id=T0608100720&enforcement_id=6536459&temptable=ENFORCEMENT
Title Description Comments:

email concurrence with work plan

Action Type: Response Requested - Workplans
Action: Preliminary Site Assessment Workplan - Regulator Responded
Action Date: 2/28/2023
Received Issue Date: 2/28/2023
Doc Link: https://geotracker.waterboards.ca.gov/view_documents_all?global_id=T0608100720&doc_id=6093051
Title Description Comments:

Brief Work Plan for Supplemental Site Investigation

Action Type: Response Requested - Reports
Action: Phase II Environmental Site Investigation Report
Action Date: 12/15/2022
Received Issue Date: 12/15/2022
Doc Link: https://geotracker.waterboards.ca.gov/view_documents_all?global_id=T0608100720&doc_id=6085603
Title Description Comments:

Phase I and Phase II 905 and 616 Linden, SSF

Action Type: Other Regulatory Actions
Action: Technical Correspondence / Assistance / Other
Action Date: 11/1/2006
Received Issue Date: 11/1/2006
Doc Link: https://geotracker.waterboards.ca.gov/view_documents?global_id=T0608100720&enforcement_id=6514920&temptable=ENFORCEMENT
Title Description Comments:

Administrative, Correspondences, Funding, Notes, and Permits Prior to 2006

Action Type: Response Requested - Other
Action: Other Report / Document
Action Date: 11/1/2006
Received Issue Date: 11/1/2006
Doc Link: https://geotracker.waterboards.ca.gov/view_documents_all?global_id=T0608100720&doc_id=6083933
Title Description Comments:

Historical Reports Prior to 2006

Action Type: Notices
Action: Notice of Responsibility - #1
Action Date: 8/24/1993
Received Issue Date: 8/24/1993
Doc Link:
Title Description Comments:

Action Type: Leak Action
Action: Leak Reported
Action Date: 7/13/1993
Received Issue Date:
Doc Link:
Title Description Comments:

GeoTracker Search - Documents (as of October 16, 2023)

Document Type: Site Documents **Document Date:** 5/12/2023
Type: FACT SHEETS - PUBLIC PARTICIPATION **Submitted:**
Submitted By: BRIAN GWINN (REGULATOR)
Title: WORK NOTICE
Title Link: https://geotracker.waterboards.ca.gov/view_documents?global_id=T0608100720&document_id=6097253

Document Type: Site Documents **Document Date:** 3/31/2023
Type: EMAIL CORRESPONDENCE **Submitted:**
Submitted By: JACOB MADDEN (REGULATOR)
Title: EMAIL CONCURRENCE WITH WORK PLAN
Title Link: https://geotracker.waterboards.ca.gov/view_documents?global_id=T0608100720&enforcement_id=6536459

Document Type: Site Documents **Document Date:** 2/28/2023
Type: PRELIMINARY SITE ASSESSMENT WORKPLAN **Submitted:**
Submitted By: JACOB MADDEN (REGULATOR)
Title: BRIEF WORK PLAN FOR SUPPLEMENTAL SITE INVESTIGATION
Title Link: https://geotracker.waterboards.ca.gov/view_documents?global_id=T0608100720&document_id=6093051

Document Type: Site Documents **Document Date:** 12/15/2022
Type: PHASE II ENVIRONMENTAL SITE INVESTIGATION REPORT **Submitted:**
Submitted By: JACOB MADDEN (REGULATOR)
Title: PHASE I AND PHASE II 905 AND 616 LINDEN, SSF
Title Link: https://geotracker.waterboards.ca.gov/view_documents?global_id=T0608100720&document_id=6085603

Document Type: Site Documents **Document Date:** 11/1/2006
Type: OTHER REPORT / DOCUMENT **Submitted:**
Submitted By: ROBERT MALLICK (REGULATOR)
Title: HISTORICAL REPORTS PRIOR TO 2006
Title Link: https://geotracker.waterboards.ca.gov/view_documents?global_id=T0608100720&document_id=6083933

Document Type: Site Documents **Document Date:** 11/1/2006
Type: TECHNICAL CORRESPONDENCE / ASSISTANCE / OTHER **Submitted:**
Submitted By: ROBERT MALLICK (REGULATOR)
Title: ADMINISTRATIVE, CORRESPONDENCES, FUNDING, NOTES, AND PERMITS PRIOR TO 2006
Title Link: https://geotracker.waterboards.ca.gov/view_documents?global_id=T0608100720&enforcement_id=6514920

393	3 of3	NE	0.46 / 2,432.12	52.04 / 25	South San Francisco - 616 Linden 616 Linden Avenue SOUTH SAN FRANCISCO CA 94080	FED BROWNFIELDS

Property ID: 250150 **County:** SAN MATEO
Lat Measure: 37.65867999180159 **Latitude (Map):** 37.6586799918
Long Measure: -122.40860503279073 **Longitude (Map):** -122.408605033
Property Name: South San Francisco - 616 Linden
Address: 616 Linden Avenue
City: SOUTH SAN FRANCISCO
State Code: CA
Zip Code: 94080
Primary Name (Map): SOUTH SAN FRANCISCO - 616 LINDEN
Location Address (Map): 616 LINDEN AVENUE
City Name (Map): SOUTH SAN FRANCISCO
County Name (Map): SAN MATEO
State Code (Map): CA
Postal Code (Map): 94080
Data Source: Cleanups in My Community (CIMC) Cleanups and Grants Listing Export - Brownfield Properties; Cleanups in My Community (CIMC) Web Application - Brownfield Properties (Map)

Property Details (Cleanups in My Community)

ID No: **Size Acres:** .32
NFA Letter Date: **Parcel No:**
Media Affected: Soil **Property Enrolled:** N

Media Cleaned Up:		**Radius:**	.5
Contaminants REC:	Petroleum Products VOCs	**Census Tract:**	06081602100
Contams Actionable:	Lead Petroleum Products VOCs	**2010 # Below Poverty:**	798.
Contams < Actionble:		**2010 Below Poverty:**	10.06
Contamnts Cleanup:		**2010 Median Income:**	7536.
Tanks Removal:		**2010 No Low Income:**	2980.
Cleanup Needed:	Y	**2010 Low Income:**	37.58
Cleanup Treatment:	N	**2010 No Vacant Hous:**	131.
Excavation Disposl:		**2010 Vacant Housing:**	4.98
Contams Extractn:		**2010 # Unemployed:**	380.
Reduc Contams:		**2010 Unemployed:**	4.79
Additional Clnup:		**Tech Capping:**	
Institutional Cleanup:	U	**Secur Guard Fence:**	
Institutional Cleanup:		**Immobilization:**	
Engineering Needed:	U	**Eng Barriers:**	
Eng Control:		**Proprietary Cntrl:**	
Additnl Inst Control:		**Info Device:**	
Additnl Eng Control:		**Govt Cntrl:**	
Inst Control Date:		**Enf Permit Tool:**	
Eng Control Date:		**Clnup Struct Remov:**	
Property Alias:			
Property Owner:	Government		
Address Source URL:			
Address Source URL:			
Address Source URL:			
Other:			

Activity Details(Cleanups in My Community)

Coop Agmt No:	n/a	**Redev Actvy Funded:**	
Program Name:		**Redev Start Dt:**	
Activity Funded:		**Redev Compl date:**	
Type CA Fund:		**Redev Fund Entity:**	
Funding Entity:		**Redev Residential:**	
Assessmnt Start Dt:		**Redev Greenspace:**	
Assessmnt Compl Dt:		**Redev Industrial:**	
Clnup Actvy Start Dt:		**Redev Commercial:**	
Clnup Actvy Comp Dt:		**# of Redev Jobs:**	
Acres Cleaned Up:		**RLF Signed Dt:**	
Clnup Funding Src:		**RLF Intest Rate:**	
Clnup Entity Provid:		**RLF EPA Fund:**	
Signed Rpt Dt:		**RLF Cost Share:**	
Direct Clnup Tot Fnd:		**RLF Prog Income:**	
Direct Clnup Fnd Src:		**RLF Lvg Fund Src:**	
Fund Amt Expnded:		**RLF Lvg Fund Entity:**	
Source of Funding:		**RLF Lvg Fund Amt:**	
Past Use Resiential:		**RLF Subgrant Signed:**	
Past Use Greenspace:		**Subgrant EPA Fund:**	
Past Use Industrial:		**Subgrant Cost Shr:**	
Past Use Commercial:			
Coop Agmt Recipnt:	R9 TBA - California (STAG Funded)		
Clnup Compet Doc2:			
Climate Adapt Mitg1:			
Climate Adapt Mitg2:			

Activity Details(Cleanups in My Community)

Coop Agmt No:	n/a	**Redev Actvy Funded:**	Analysis of Brownfields Cleanup Alternatives
Program Name:		**Redev Start Dt:**	
Activity Funded:		**Redev Compl date:**	
Type CA Fund:		**Redev Fund Entity:**	
Funding Entity:	EPA	**Redev Residential:**	
Assessmnt Start Dt:	03/19/2020	**Redev Greenspace:**	
Assessmnt Compl Dt:	06/16/2021	**Redev Industrial:**	
Clnup Actvy Start Dt:		**Redev Commercial:**	
Clnup Actvy Comp Dt:		**# of Redev Jobs:**	
Acres Cleaned Up:		**RLF Signed Dt:**	

Clnup Funding Src:			***RLF Intest Rate:***
Clnup Entity Provid:			***RLF EPA Fund:***
Signed Rpt Dt:			***RLF Cost Share:***
Direct Clnup Tot Fnd:			***RLF Prog Income:***
Direct Clnup Fnd Src:			***RLF Lvg Fund Src:***
Fund Amt Expnded:			***RLF Lvg Fund Entity:***
Source of Funding:			***RLF Lvg Fund Amt:***
Past Use Resiential:			***RLF Subgrant Signed:***
Past Use Greenspace:			***Subgrant EPA Fund:***
Past Use Industrial:			***Subgrant Cost Shr:***
Past Use Commercial:			
Coop Agmt Recipnt:		R9 TBA - California (STAG Funded)	
Clnup Compet Doc2:			
Climate Adapt Mitg1:			
Climate Adapt Mitg2:			

Activity Details(Cleanups in My Community)

Coop Agmt No:	n/a		***Redev Actvy Funded:***
Program Name:			***Redev Start Dt:***
Activity Funded:	Analysis of Brownfields Cleanup Alternatives		***Redev Compl date:***
Type CA Fund:			***Redev Fund Entity:***
Funding Entity:	EPA		***Redev Residential:***
Assessmnt Start Dt:	06/16/2021		***Redev Greenspace:***
Assessmnt Compl Dt:	08/26/2021		***Redev Industrial:***
Clnup Actvy Start Dt:			***Redev Commercial:***
Clnup Actvy Comp Dt:			***# of Redev Jobs:***
Acres Cleaned Up:			***RLF Signed Dt:***
Clnup Funding Src:			***RLF Intest Rate:***
Clnup Entity Provid:			***RLF EPA Fund:***
Signed Rpt Dt:			***RLF Cost Share:***
Direct Clnup Tot Fnd:			***RLF Prog Income:***
Direct Clnup Fnd Src:			***RLF Lvg Fund Src:***
Fund Amt Expnded:			***RLF Lvg Fund Entity:***
Source of Funding:			***RLF Lvg Fund Amt:***
Past Use Resiential:			***RLF Subgrant Signed:***
Past Use Greenspace:			***Subgrant EPA Fund:***
Past Use Industrial:			***Subgrant Cost Shr:***
Past Use Commercial:			
Coop Agmt Recipnt:		R9 TBA - California (STAG Funded)	
Clnup Compet Doc2:			
Climate Adapt Mitg1:			
Climate Adapt Mitg2:			

Activity Details(Cleanups in My Community)

Coop Agmt No:	n/a		***Redev Actvy Funded:***
Program Name:			***Redev Start Dt:***
Activity Funded:			***Redev Compl date:***
Type CA Fund:			***Redev Fund Entity:***
Funding Entity:			***Redev Residential:***
Assessmnt Start Dt:			***Redev Greenspace:***
Assessmnt Compl Dt:			***Redev Industrial:***
Clnup Actvy Start Dt:			***Redev Commercial:***
Clnup Actvy Comp Dt:			***# of Redev Jobs:***
Acres Cleaned Up:			***RLF Signed Dt:***
Clnup Funding Src:			***RLF Intest Rate:***
Clnup Entity Provid:			***RLF EPA Fund:***
Signed Rpt Dt:			***RLF Cost Share:***
Direct Clnup Tot Fnd:			***RLF Prog Income:***
Direct Clnup Fnd Src:			***RLF Lvg Fund Src:***
Fund Amt Expnded:			***RLF Lvg Fund Entity:***
Source of Funding:			***RLF Lvg Fund Amt:***
Past Use Resiential:			***RLF Subgrant Signed:***
Past Use Greenspace:			***Subgrant EPA Fund:***
Past Use Industrial:			***Subgrant Cost Shr:***
Past Use Commercial:			

Coop Agmt Recipnt: R9 TBA - California (STAG Funded)
Clnup Compet Doc2:
Climate Adapt Mitg1:
Climate Adapt Mitg2:

Activity Details(Cleanups in My Community)

Coop Agmt No: n/a
Program Name:
Activity Funded:
Type CA Fund:
Funding Entity:
Assessmnt Start Dt:
Assessmnt Compl Dt:
Clnup Actvy Start Dt:
Clnup Actvy Comp Dt:
Acres Cleaned Up:
Clnup Funding Src:
Clnup Entity Provid:
Signed Rpt Dt:
Direct Clnup Tot Fnd:
Direct Clnup Fnd Src:
Fund Amt Expnded:
Source of Funding:
Past Use Resiential:
Past Use Greenspace:
Past Use Industrial:
Past Use Commercial:
Redev Actvy Funded: Analysis of Brownfields Cleanup Alternatives
Redev Start Dt:
Redev Compl date:
Redev Fund Entity:
Redev Residential:
Redev Greenspace:
Redev Industrial:
Redev Commercial:
# of Redev Jobs:
RLF Signed Dt:
RLF Intest Rate:
RLF EPA Fund:
RLF Cost Share:
RLF Prog Income:
RLF Lvg Fund Src:
RLF Lvg Fund Entity:
RLF Lvg Fund Amt:
RLF Subgrant Signed:
Subgrant EPA Fund:
Subgrant Cost Shr:

Coop Agmt Recipnt: R9 TBA - California (STAG Funded)
Clnup Compet Doc2:
Climate Adapt Mitg1:
Climate Adapt Mitg2:

Activity Details(Cleanups in My Community)

Coop Agmt No: n/a
Program Name:
Activity Funded: Analysis of Brownfields Cleanup Alternatives
Type CA Fund:
Funding Entity: EPA
Assessmnt Start Dt: 06/16/2021
Assessmnt Compl Dt: 08/26/2021
Clnup Actvy Start Dt:
Clnup Actvy Comp Dt:
Acres Cleaned Up:
Clnup Funding Src:
Clnup Entity Provid:
Signed Rpt Dt:
Direct Clnup Tot Fnd:
Direct Clnup Fnd Src:
Fund Amt Expnded:
Source of Funding:
Past Use Resiential:
Past Use Greenspace:
Past Use Industrial:
Past Use Commercial:
Redev Actvy Funded: Analysis of Brownfields Cleanup Alternatives
Redev Start Dt:
Redev Compl date:
Redev Fund Entity:
Redev Residential:
Redev Greenspace:
Redev Industrial:
Redev Commercial:
# of Redev Jobs:
RLF Signed Dt:
RLF Intest Rate:
RLF EPA Fund:
RLF Cost Share:
RLF Prog Income:
RLF Lvg Fund Src:
RLF Lvg Fund Entity:
RLF Lvg Fund Amt:
RLF Subgrant Signed:
Subgrant EPA Fund:
Subgrant Cost Shr:

Coop Agmt Recipnt: R9 TBA - California (STAG Funded)
Clnup Compet Doc2:
Climate Adapt Mitg1:
Climate Adapt Mitg2:

Activity Details(Cleanups in My Community)

Coop Agmt No: n/a
Program Name:
Redev Actvy Funded:
Redev Start Dt:

Activity Funded:		***Redev Compl date:***	
Type CA Fund:		***Redev Fund Entity:***	
Funding Entity:	EPA	***Redev Residential:***	
Assessmnt Start Dt:	08/02/2021	***Redev Greenspace:***	
Assessmnt Compl Dt:	08/18/2021	***Redev Industrial:***	
Clnup Actvy Start Dt:		***Redev Commercial:***	
Clnup Actvy Comp Dt:		***# of Redev Jobs:***	
Acres Cleaned Up:		***RLF Signed Dt:***	
Clnup Funding Src:		***RLF Intest Rate:***	
Clnup Entity Provid:		***RLF EPA Fund:***	
Signed Rpt Dt:		***RLF Cost Share:***	
Direct Clnup Tot Fnd:		***RLF Prog Income:***	
Direct Clnup Fnd Src:		***RLF Lvg Fund Src:***	
Fund Amt Expnded:		***RLF Lvg Fund Entity:***	
Source of Funding:		***RLF Lvg Fund Amt:***	
Past Use Resiential:		***RLF Subgrant Signed:***	
Past Use Greenspace:		***Subgrant EPA Fund:***	
Past Use Industrial:		***Subgrant Cost Shr:***	
Past Use Commercial:			
Coop Agmt Recipnt:	R9 TBA - California (STAG Funded)		
Clnup Compet Doc2:			
Climate Adapt Mitg1:			
Climate Adapt Mitg2:			

Activity Details(Cleanups in My Community)

Coop Agmt No:	n/a	***Redev Actvy Funded:***	Analysis of Brownfields Cleanup Alternatives
Program Name:		***Redev Start Dt:***	
Activity Funded:		***Redev Compl date:***	
Type CA Fund:		***Redev Fund Entity:***	
Funding Entity:	EPA	***Redev Residential:***	
Assessmnt Start Dt:	08/02/2021	***Redev Greenspace:***	
Assessmnt Compl Dt:	08/18/2021	***Redev Industrial:***	
Clnup Actvy Start Dt:		***Redev Commercial:***	
Clnup Actvy Comp Dt:		***# of Redev Jobs:***	
Acres Cleaned Up:		***RLF Signed Dt:***	
Clnup Funding Src:		***RLF Intest Rate:***	
Clnup Entity Provid:		***RLF EPA Fund:***	
Signed Rpt Dt:		***RLF Cost Share:***	
Direct Clnup Tot Fnd:		***RLF Prog Income:***	
Direct Clnup Fnd Src:		***RLF Lvg Fund Src:***	
Fund Amt Expnded:		***RLF Lvg Fund Entity:***	
Source of Funding:		***RLF Lvg Fund Amt:***	
Past Use Resiential:		***RLF Subgrant Signed:***	
Past Use Greenspace:		***Subgrant EPA Fund:***	
Past Use Industrial:		***Subgrant Cost Shr:***	
Past Use Commercial:			
Coop Agmt Recipnt:	R9 TBA - California (STAG Funded)		
Clnup Compet Doc2:			
Climate Adapt Mitg1:			
Climate Adapt Mitg2:			

Activity Details(Cleanups in My Community)

Coop Agmt No:	n/a	***Redev Actvy Funded:***	
Program Name:		***Redev Start Dt:***	
Activity Funded:		***Redev Compl date:***	
Type CA Fund:		***Redev Fund Entity:***	
Funding Entity:	EPA	***Redev Residential:***	
Assessmnt Start Dt:	03/19/2020	***Redev Greenspace:***	
Assessmnt Compl Dt:	06/16/2021	***Redev Industrial:***	
Clnup Actvy Start Dt:		***Redev Commercial:***	
Clnup Actvy Comp Dt:		***# of Redev Jobs:***	
Acres Cleaned Up:		***RLF Signed Dt:***	
Clnup Funding Src:		***RLF Intest Rate:***	
Clnup Entity Provid:		***RLF EPA Fund:***	
Signed Rpt Dt:		***RLF Cost Share:***	

Direct Clnup Tot Fnd:		***RLF Prog Income:***	
Direct Clnup Fnd Src:		***RLF Lvg Fund Src:***	
Fund Amt Expnded:		***RLF Lvg Fund Entity:***	
Source of Funding:		***RLF Lvg Fund Amt:***	
Past Use Resiential:		***RLF Subgrant Signed:***	
Past Use Greenspace:		***Subgrant EPA Fund:***	
Past Use Industrial:		***Subgrant Cost Shr:***	
Past Use Commercial:			
Coop Agmt Recipnt:	R9 TBA - California (STAG Funded)		
Clnup Compet Doc2:			
Climate Adapt Mitg1:			
Climate Adapt Mitg2:			

Activity Details(Cleanups in My Community)

Coop Agmt No:	n/a	***Redev Actvy Funded:***	Analysis of Brownfields Cleanup Alternatives
Program Name:		***Redev Start Dt:***	
Activity Funded:		***Redev Compl date:***	
Type CA Fund:		***Redev Fund Entity:***	
Funding Entity:		***Redev Residential:***	
Assessmnt Start Dt:		***Redev Greenspace:***	
Assessmnt Compl Dt:		***Redev Industrial:***	
Clnup Actvy Start Dt:		***Redev Commercial:***	
Clnup Actvy Comp Dt:		***# of Redev Jobs:***	
Acres Cleaned Up:		***RLF Signed Dt:***	
Clnup Funding Src:		***RLF Intest Rate:***	
Clnup Entity Provid:		***RLF EPA Fund:***	
Signed Rpt Dt:		***RLF Cost Share:***	
Direct Clnup Tot Fnd:		***RLF Prog Income:***	
Direct Clnup Fnd Src:		***RLF Lvg Fund Src:***	
Fund Amt Expnded:		***RLF Lvg Fund Entity:***	
Source of Funding:		***RLF Lvg Fund Amt:***	
Past Use Resiential:		***RLF Subgrant Signed:***	
Past Use Greenspace:		***Subgrant EPA Fund:***	
Past Use Industrial:		***Subgrant Cost Shr:***	
Past Use Commercial:			
Coop Agmt Recipnt:	R9 TBA - California (STAG Funded)		
Clnup Compet Doc2:			
Climate Adapt Mitg1:			
Climate Adapt Mitg2:			

Brownfields Details

Registry I:	110071162669	***SF EI He C:***	
EPA ID:		***SF IC Ind:***	
EPA Region:	09	***SF NPL Cod:***	
Cat No:	18050004	***SF NPL C 1:***	
RCRA Handl:		***FF SF Ind:***	
RCRA Curre:		***Map Symbol:***	B
RCRA Remed:		***Data Refre:***	04-Feb-2024
RCRA Const:		***New Site:***	
RCRA EI He:		***BF RLF Gra:***	
RCRA EI Gm:		***BF RLF Pil:***	
RCRA Rem 1:		***BF Assess :***	
RCRA Ec Gw:		***BF Cleanup:***	
RCRA Ec Ng:		***BF Tba Ind:***	Y
RCRA IC Ep:		***BF 128a In:***	
RCRA IC Gc:		***BF IC Code:***	U
RCRA IC ID:		***BF IC Gc I:***	U
RCRA IC Pr:		***BF IC Ep I:***	U
FF RCRA In:		***BF IC ID I:***	U
RCRA Ec Co:		***BF IC Pr I:***	U
RCRA IC Co:		***BF Assess1:***	
RCRA Gpra :		***BF Multipu:***	
RCRA Rem 2:		***BF Awp Ind:***	
RCRA Dru 1:		***BF Showcas:***	
SF Site ID:		***BF 128a P :***	

Map Key	Number of Records	Direction	Distance (mi/ft)	Elev/Diff (ft)	Site	DB

SF Ec Ind:
SF El Gm C:
Congressio: CA-15
Stimulus B:
Ind Name:
Cat Name: San Francisco Bay
Sub Name: San Francisco Bay
Primary Name: SOUTH SAN FRANCISCO - 616 LINDEN
RCRA Drupa:
Repow Ref :
Url: https://obipublic11.epa.gov/analytics/saw.dll?PortalPages&Action=Navigate&col1=ACRES_GRANT_EXPORT.PROPERTY_ID&val1=%22250150.0%22&PortalPath=/shared/CIMC/_portal/CIMC&Page=Profile+Page
Census Url: https://ejscreen.epa.gov/mapper/demogreportpdf.aspx?report=census2010sf1&coords=-122.408605032791%2C37.6586799918016&feattype=point&radius=1.0
ACS Url: https://ejscreen.epa.gov/mapper/demogreportpdf.aspx?report=acs2017&coords=-122.408605032791%2C37.6586799918016&feattype=point&radius=1.0

SAA Site:
Sf Brac Ty:
Sf Archive:
Sf Ffdocke:
Sf Npl C 3:
Sf Npl C 2:
Sf Npl C 1:
SF Site Na:
SF Non N 1:
SF Non N 2:
SF Non N 3:
SF Non Npl:
BF Prope 1: South San Francisco - 616 Linden
RCRA Han 1:
RCRA Rau I:
REPOW BF:
REPOW Re 1:
REPOW Ref1:

394	1 of4	E	0.46 / 2,443.29	12.64 / -15	NELLA OIL #219 TEXACO 176 GATEWAY BOULEVARD SOUTH SAN FRANCISCO CA 94080	RCRA TSD

EPA Handler ID: CAL000261545
Gen Status Universe: VSG
Contact Name: BARBARA M WOZNIAK
Contact Address: US
Contact Phone No and Ext: 530-885-0401 3059
Contact Email: BARBARAW@NELLAOIL.COM
Contact Country: US
Land Type: Private
County Name: SAN MATEO
EPA Region: 09
Receive Date: 20040322
Location Latitude: 37.652355
Location Longitude: -122.402364

Violation/Evaluation Summary

Note: NO RECORDS: As of Oct 2023, there are no Compliance Monitoring and Enforcement (violation) records associated with this facility (EPA ID).

Handler Summary

Importer Activity: No
Mixed Waste Generator: No
Transporter Activity: No
Transfer Facility: No
Onsite Burner Exemption: No
Smelting, Melting and Refining: No

Map Key	Number of Records	Direction	Distance (mi/ft)	Elev/Diff (ft)	Site	DB

Underground Injection Control:	No
Commercial TSD:	No
Used Oil Transporter:	No
Used Oil Transfer Facility:	No
Used Oil Processor:	No
Used Oil Refiner:	No
Used Oil Burner:	No
Used Oil Market Burner:	No
Used Oil Spec Marketer:	No

Hazardous Waste Handler Details

Sequence No:	1
Receive Date:	20040322
Handler Name:	NELLA OIL #219 TEXACO
Federal Waste Generator Code:	3
Generator Code Description:	Very Small Quantity Generator
Source Type:	Annual/Biennial Report update with Notification
TSD Activity:	Y

Waste Code Details

Hazardous Waste Code:	D001
Waste Code Description:	IGNITABLE WASTE

Owner/Operator Details

Owner/Operator Ind:	Current Owner	**Street No:**	
Type:	Private	**Street 1:**	2349 RICKENBACKER WAY
Name:	NELLA OIL COMPANY	**Street 2:**	
Date Became Current:	20020701	**City:**	AUBURN
Date Ended Current:		**State:**	CA
Phone:		**Country:**	US
Source Type:	Annual/Biennial Report update with Notification	**Zip Code:**	95602

Owner/Operator Ind:	Current Operator	**Street No:**	
Type:	Private	**Street 1:**	
Name:	NELLA OIL COMPANY, LLC	**Street 2:**	
Date Became Current:	20020701	**City:**	
Date Ended Current:		**State:**	
Phone:		**Country:**	US
Source Type:	Annual/Biennial Report update with Notification	**Zip Code:**	

394	*2 of4*	*E*	*0.46 / 2,443.29*	*12.64 / -15*	***OLYMPIAN GATEWAY*** ***176 GATEWAY BLVD*** ***SOUTH SAN FRANCISCO CA***	***LOP SANMATEO***

Case No:	550174
APN:	015031230
Case Type:	O- Other Groundwater affected (uses other than drinking water)
Global ID:	T0608149730

LUST Status

Status:	9- Case Closed

394	*3 of4*	*E*	*0.46 / 2,443.29*	*12.64 / -15*	***OLYMPIAN GATEWAY*** ***176 GATEWAY*** ***SOUTH SAN FRANCISCO CA*** ***94080***	***LUST***

Global ID:	T0608149730	**Census Tract:**	6081602300
Site Facility Type:		**Census Tract (SRCH):**	6081602300

Status:	Completed - Case Closed	***Oil Field (SRCH):***	
Status Date (DL):	2/26/2004	***Oil Field Oper (SRCH):***	
Cleanup Status:		***Latitude:***	
Case Type (DL):	LUST Cleanup Site	***Longitude:***	
RWQCB Region (DL):	SAN FRANCISCO BAY RWQCB (REGION 2)		
Site Facility Name:			
Business Name (DL):	OLYMPIAN GATEWAY		
Address:	176 GATEWAY		
City:	SOUTH SAN FRANCISCO		
State:	CA		
Zip:	94080		
County:	SAN MATEO		

GeoTracker Sites Data Download - Site Details

CUF Case:	YES
Lead Agency:	SAN MATEO COUNTY LOP
Case Worker:	JM
Local Agency:	SAN MATEO COUNTY LOP
RB Case No:	
Local Case No:	550174
File Location:	Local Agency Warehouse
Potential COC:	Diesel
Potential Media of Concern:	Other Groundwater (uses other than drinking water)
Begin Date:	6/28/2002
How Discovered:	Other Means
How Discovered Description:	
Stop Method:	Other Means
Stop Description:	
Calwater Watershed Name:	South Bay - San Mateo Bayside (204.40)
DWR GW Subbasin Name:	Westside (2-035)
Disadvantaged Community:	
CalEnvScreen Score:	
Coordinate Source:	Google Geocode
Discharge Cause:	
Discharge Source:	
EPA Region:	9
Leak Reported Dt:	2002-06-28 00:00:00
Military DoD Site:	No
No Further Action Dt:	2004-02-26 00:00:00
Qty Rlsd Gallons:	0
Facility Project Sub Type:	
Calenviroscreen 3 Score:	71-75%
Calenviroscreen 4 Score:	80-85%
Site History:	

GeoTracker Sites Data Download - Regulatory Contacts

Contact Type:	Local Agency Caseworker - Primary Caseworker
Contact Name:	JACOB MADDEN
Organization Name:	SAN MATEO COUNTY LOP
Address:	2000 ALAMEDA DE LAS PULGAS, Suite 100
City:	SAN MATEO
Email:	jmadden@smcgov.org
Phone No:	6503995959
Contact Type:	Regional Board Caseworker
Contact Name:	Regional Water Board
Organization Name:	SAN FRANCISCO BAY RWQCB (REGION 2)
Address:	1515 CLAY ST SUITE 1400
City:	OAKLAND
Email:	
Phone No:	
Contact Type:	Regional Board Caseworker
Contact Name:	UUU

Organization Name: SAN FRANCISCO BAY RWQCB (REGION 2)
Address: 1515 CLAY ST SUITE 1400
City: OAKLAND
Email:
Phone No:

GeoTracker Sites Data Download - Status History

Status: Completed - Case Closed
Status Date: 2/26/2004

Status: Open - Verification Monitoring
Status Date: 8/20/2003

Status: Open - Site Assessment
Status Date: 6/28/2002

Status: Open - Case Begin Date
Status Date: 6/28/2002

GeoTracker Search - Regulatory Profile (as of October 16, 2023)

Site Facility Name: OLYMPIAN GATEWAY
Site Facility Type: LUST CLEANUP SITE
Cleanup Status: COMPLETED - CASE CLOSED
Address: 176 GATEWAY
City: SOUTH SAN FRANCISCO
Zip: 94080
County: SAN MATEO
Report Link: https://geotracker.waterboards.ca.gov/profile_report?global_id=T0608149730
Cleanup Status Detail: COMPLETED - CASE CLOSED AS OF 2/26/2004
Project Status:
Cleanup History Link: https://geotracker.waterboards.ca.gov/profile_report_include?global_id=T0608149730&tabname=regulatoryhistory
Potential COC: DIESEL
Potential Media of Concern: OTHER GROUNDWATER (USES OTHER THAN DRINKING WATER)
File Location: LOCAL AGENCY WAREHOUSE
User Defined Beneficial Use:
Designated Beneficial Use: MUN, AGR, IND, PROC
DWR GW Sub Basin: Westside (2-035)
Calwater Watershed Name: South Bay - San Mateo Bayside (204.40)
Post Closure Site Management:
Future Land Use:
Cleanup Oversight Agencies: SAN MATEO COUNTY LOP (LEAD) - CASE #: 550174
CASE MANAGER: JACOB MADDEN
SAN FRANCISCO BAY RWQCB (REGION 2)
CASE MANAGER: Regional Water Board
CASE MANAGER: UUU
CUF Claim No: 17373
CUF Priority Assig: C
CUF Amount Paid: $7,933
WDR Place Type:
WDR File No:
WDR Order No:
Project Oversight Agencies:
Facility Type:
Composting Method:
Grndwtr Monitoring Frequency:
Designated Beneficial Use Desc: Municipal and Domestic Supply, Agricultural Supply, Industrial Service Supply, Industrial Process Supply
Site History:

No site history available

GeoTracker Search - Cleanup Status History (as of October 16, 2023)

Status: Completed - Case Closed
Date : 2/26/2004

Status: Open - Verification Monitoring
Date : 8/20/2003

Status: Open - Case Begin Date
Date : 6/28/2002

Status: Open - Site Assessment
Date : 6/28/2002

GeoTracker Search - Regulatory Activities (as of October 16, 2023)

Action Type: Other Regulatory Actions
Action: Technical Correspondence / Assistance / Other
Action Date: 11/1/2006
Received Issue Date: 11/1/2006
Doc Link: https://geotracker.waterboards.ca.gov/view_documents?global_id=T0608149730&enforcement_id=6524574&temptable=ENFORCEMENT
Title Description Comments:

Administrative, Correspondences, Funding, Notes, and Permits Prior to 2006

Action Type: Other Regulatory Actions
Action: Closure/No Further Action Letter - #20040226
Action Date: 2/26/2004
Received Issue Date: 2/26/2004
Doc Link:
Title Description Comments:

Case Closure Letter

Action Type: Response Requested - Other
Action: Other Report / Document
Action Date: 11/25/2003
Received Issue Date: 11/25/2003
Doc Link: https://geotracker.waterboards.ca.gov/view_documents_all?global_id=T0608149730&doc_id=6088049
Title Description Comments:

Historical Reports Prior to 2006

Action Type: Response Requested - Other
Action: Electronic Reporting Submittal Due
Action Date: 10/29/2003
Received Issue Date: 10/20/2003
Doc Link:
Title Description Comments:

Electronic Reporting Submittal Due - Comply with AB 2886

Action Type: Other Regulatory Actions
Action: Staff Letter - #20030820
Action Date: 8/20/2003
Received Issue Date: 8/20/2003
Doc Link:
Title Description Comments:

Geotracker

Action Type: Response Requested - Reports
Action: Soil and Water Investigation Report
Action Date: 6/18/2003
Received Issue Date: 7/2/2003

Doc Link:
Title Description Comments:

Soil and Water Investigation Report - TEC Accutite's 6/27/03 report

Action Type: Other Regulatory Actions
Action: Staff Letter - #20021218
Action Date: 12/18/2002
Received Issue Date: 12/18/2002
Doc Link:
Title Description Comments:

Site characterization

Action Type: Notices
Action: Notice of Responsibility - #1
Action Date: 7/17/2002
Received Issue Date: 7/17/2002
Doc Link:
Title Description Comments:

Notice of responsibility

Action Type: Leak Action
Action: Leak Discovery
Action Date: 6/28/2002
Received Issue Date:
Doc Link:
Title Description Comments:

Action Type: Leak Action
Action: Leak Reported
Action Date: 6/28/2002
Received Issue Date:
Doc Link:
Title Description Comments:

Action Type: Other Regulatory Actions
Action: Technical Correspondence / Assistance / Other
Action Date: 12/31/2000
Received Issue Date: 12/31/2000
Doc Link: https://geotracker.waterboards.ca.gov/view_documents?global_id=T0608149730&enforcement_id=6524576&temptable=ENFORCEMENT
Title Description Comments:

Site Photos

GeoTracker Search - Site Maps (as of October 16, 2023)

Submitted: 10/3/2003
Submitted By: TEC ACCUTITE (AUTH_RP)
Title: GEO_MAP
Link: https://geotracker.waterboards.ca.gov/esi/uploads/geo_map/4576429069/T0608149730.tif

GeoTracker Search - Documents (as of October 16, 2023)

Document Type: Site Documents
Document Date: 11/1/2006
Type: TECHNICAL CORRESPONDENCE / ASSISTANCE / OTHER
Submitted:
Submitted By: ROBERT MALLICK (REGULATOR)
Title: ADMINISTRATIVE, CORRESPONDENCES, FUNDING, NOTES, AND PERMITS PRIOR TO 2006
Title Link: https://geotracker.waterboards.ca.gov/view_documents?global_id=T0608149730&enforcement_id=6524574

Document Type: Site Documents **Document Date:** 3/29/2004
Type: **Submitted:**
Submitted By: GREG SMITH (REGULATOR)
Title: CASE CLOSURE LETTER & SUMMARY
Title Link: https://geotracker.waterboards.ca.gov/site_documents/7836209952/%23550174%20176%20Gateway%20Blvd%2E%2Epdf

Document Type: Site Documents **Document Date:** 11/25/2003
Type: OTHER REPORT / DOCUMENT **Submitted:**
Submitted By: ROBERT MALLICK (REGULATOR)
Title: HISTORICAL REPORTS PRIOR TO 2006
Title Link: https://geotracker.waterboards.ca.gov/view_documents?global_id=T0608149730&document_id=6088049

Document Type: Site Documents **Document Date:** 12/31/2000
Type: TECHNICAL CORRESPONDENCE / ASSISTANCE / OTHER **Submitted:**
Submitted By: ROBERT MALLICK (REGULATOR)
Title: SITE PHOTOS
Title Link: https://geotracker.waterboards.ca.gov/view_documents?global_id=T0608149730&enforcement_id=6524576

394	4 of4	E	0.46 / 2,443.29	12.64 / -15	TESORO 58370 176 GATEWAY BLVD SOUTH SAN FRANCISCO CA 94080	RCRA TSD

EPA Handler ID: CAL000445493
Gen Status Universe: No Report
Contact Name: BRENDA RAMIREZ
Contact Address: 19100 RIDGEWOOD PKWY , , SAN ANTONIO , TX, 78259 , US
Contact Phone No and Ext: 210-626-6153
Contact Email: BRENDA.RAMIREZ@SPEEDWAY.COM
Contact Country: US
Land Type:
County Name: SAN MATEO
EPA Region: 09
Receive Date: 20201105
Location Latitude:
Location Longitude:

Violation/Evaluation Summary

Note: NO RECORDS: As of Oct 2023, there are no Compliance Monitoring and Enforcement (violation) records associated with this facility (EPA ID).

Handler Summary

Importer Activity: No
Mixed Waste Generator: No
Transporter Activity: No
Transfer Facility: No
Onsite Burner Exemption: No
Smelting, Melting and Refining: No
Underground Injection Control: No
Commercial TSD: No
Used Oil Transporter: No
Used Oil Transfer Facility: No
Used Oil Processor: No
Used Oil Refiner: No
Used Oil Burner: No
Used Oil Market Burner: No
Used Oil Spec Marketer: No

Hazardous Waste Handler Details

Sequence No: 1
Receive Date: 20190423
Handler Name: TESORO 58370
Federal Waste Generator Code: N
Generator Code Description: Not a Generator, Verified
Source Type: Implementer
TSD Activity: Y

Hazardous Waste Handler Details

Sequence No: 1
Receive Date: 20201105
Handler Name: TESORO 58370
Federal Waste Generator Code: N
Generator Code Description: Not a Generator, Verified
Source Type: Deactivation
TSD Activity: N

Owner/Operator Details

Owner/Operator Ind: Current Operator
Type: Other
Name: WESTERN REFINING RETAIL LLC
Date Became Current:
Date Ended Current:
Phone: 210-626-6153
Source Type: Deactivation
Street No:
Street 1: 19100 RIDGEWOOD PKWY
Street 2:
City: SAN ANTONIO
State: TX
Country: US
Zip Code: 78259

Owner/Operator Ind: Current Operator
Type: Other
Name: BRENDA RAMIREZ
Date Became Current:
Date Ended Current:
Phone: 562-495-6814
Source Type: Implementer
Street No:
Street 1: 19100 RIDGEWOOD PKWY TX1-022
Street 2:
City: SAN ANTONIO
State: TX
Country:
Zip Code: 78259

Owner/Operator Ind: Current Owner
Type: Other
Name: WESTERN REFINING RETAIL LLC
Date Became Current:
Date Ended Current:
Phone: 210-626-6153
Source Type: Deactivation
Street No:
Street 1: 19100 RIDGEWOOD PKWY
Street 2:
City: SAN ANTONIO
State: TX
Country: US
Zip Code: 78259

Owner/Operator Ind: Current Owner
Type: Other
Name: TESORO REFINING AND MARKETING CO LLC
Date Became Current:
Date Ended Current:
Phone: 562-495-6814
Source Type: Implementer
Street No:
Street 1: 19100 RIDGEWOOD PKWY TX1-022
Street 2:
City: SAN ANTONIO
State: TX
Country:
Zip Code: 78259

Historical Handler Details

Receive Dt: 20190423
Generator Code Description: Not a Generator, Verified
Handler Name: TESORO 58370

395	1 of1	WNW	0.46 / 2,452.08	25.39 / -2	GUY F. ATKINSON CO. 10 WEST ORANGE AVENUE SOUTH SAN FRANCISCO CA 94080	LUST

Global ID: T0608100701 **Census Tract:** 6081602300

Site Facility Type:		***Census Tract (SRCH):***	6081602300
Status:	Completed - Case Closed	***Oil Field (SRCH):***	
Status Date (DL):	5/27/1997	***Oil Field Oper (SRCH):***	
Cleanup Status:		***Latitude:***	
Case Type (DL):	LUST Cleanup Site	***Longitude:***	
RWQCB Region (DL):	SAN FRANCISCO BAY RWQCB (REGION 2)		
Site Facility Name:			
Business Name (DL):	GUY F. ATKINSON CO.		
Address:	10 WEST ORANGE AVENUE		
City:	SOUTH SAN FRANCISCO		
State:	CA		
Zip:	94080		
County:	SAN MATEO		

GeoTracker Sites Data Download - Site Details

CUF Case:	NO
Lead Agency:	SAN MATEO COUNTY LOP
Case Worker:	JM
Local Agency:	SAN MATEO COUNTY LOP
RB Case No:	41-0741
Local Case No:	550120
File Location:	Local Agency
Potential COC:	Gasoline
Potential Media of Concern:	Other Groundwater (uses other than drinking water)
Begin Date:	3/1/1993
How Discovered:	Other Means
How Discovered Description:	
Stop Method:	Other Means
Stop Description:	
Calwater Watershed Name:	South Bay - San Mateo Bayside (204.40)
DWR GW Subbasin Name:	Westside (2-035)
Disadvantaged Community:	
CalEnvScreen Score:	
Coordinate Source:	Google Geocode
Discharge Cause:	
Discharge Source:	
EPA Region:	9
Leak Reported Dt:	1993-03-01 00:00:00
Military DoD Site:	No
No Further Action Dt:	1997-05-27 00:00:00
Qty Rlsd Gallons:	0
Facility Project Sub Type:	
Calenviroscreen 3 Score:	71-75%
Calenviroscreen 4 Score:	80-85%
Site History:	

GeoTracker Sites Data Download - Regulatory Contacts

Contact Type:	Local Agency Caseworker - Primary Caseworker
Contact Name:	JACOB MADDEN
Organization Name:	SAN MATEO COUNTY LOP
Address:	2000 ALAMEDA DE LAS PULGAS, Suite 100
City:	SAN MATEO
Email:	jmadden@smcgov.org
Phone No:	6503995959
Contact Type:	Regional Board Caseworker
Contact Name:	Regional Water Board
Organization Name:	SAN FRANCISCO BAY RWQCB (REGION 2)
Address:	1515 CLAY ST SUITE 1400
City:	OAKLAND
Email:	
Phone No:	
Contact Type:	Regional Board Caseworker

Contact Name: UUU
Organization Name: SAN FRANCISCO BAY RWQCB (REGION 2)
Address: 1515 CLAY ST SUITE 1400
City: OAKLAND
Email:
Phone No:

GeoTracker Sites Data Download - Status History

Status: Completed - Case Closed
Status Date: 5/27/1997

Status: Open - Case Begin Date
Status Date: 3/1/1993

GeoTracker Search - Regulatory Profile (as of October 16, 2023)

Site Facility Name: GUY F. ATKINSON CO.
Site Facility Type: LUST CLEANUP SITE
Cleanup Status: COMPLETED - CASE CLOSED
Address: 10 WEST ORANGE AVENUE
City: SOUTH SAN FRANCISCO
Zip: 94080
County: SAN MATEO
Report Link: https://geotracker.waterboards.ca.gov/profile_report?global_id=T0608100701
Cleanup Status Detail: COMPLETED - CASE CLOSED AS OF 5/27/1997
Project Status:
Cleanup History Link: https://geotracker.waterboards.ca.gov/profile_report_include?global_id=T0608100701&tabname=regulatoryhistory
Potential COC: GASOLINE
Potential Media of Concern: OTHER GROUNDWATER (USES OTHER THAN DRINKING WATER)
File Location: LOCAL AGENCY
User Defined Beneficial Use:
Designated Beneficial Use: MUN, AGR, IND, PROC
DWR GW Sub Basin: Westside (2-035)
Calwater Watershed Name: South Bay - San Mateo Bayside (204.40)
Post Closure Site Management:
Future Land Use:
Cleanup Oversight Agencies: SAN MATEO COUNTY LOP (LEAD) - CASE #: 550120
CASE MANAGER: JACOB MADDEN
SAN FRANCISCO BAY RWQCB (REGION 2) - CASE #: 41-0741
CASE MANAGER: Regional Water Board
CASE MANAGER: UUU
CUF Claim No:
CUF Priority Assig:
CUF Amount Paid:
WDR Place Type:
WDR File No:
WDR Order No:
Project Oversight Agencies:
Facility Type:
Composting Method:
Grndwtr Monitoring Frequency:
Designated Beneficial Use Desc: Municipal and Domestic Supply, Agricultural Supply, Industrial Service Supply, Industrial Process Supply
Site History:

No site history available

GeoTracker Search - Cleanup Status History (as of October 16, 2023)

Status: Completed - Case Closed
Date : 5/27/1997

Status: Open - Case Begin Date
Date : 3/1/1993

GeoTracker Search - Cleanup Action Report (as of October 16, 2023)

Action Type: EXCAVATION
Begin Date: 4/28/1994
End Date: 5/23/1995
Phase:
Contaminant Mass Removed:
Description:

GeoTracker Search - Regulatory Activities (as of October 16, 2023)

Action Type: Other Regulatory Actions
Action: Technical Correspondence / Assistance / Other
Action Date: 11/1/2006
Received Issue Date: 11/1/2006
Doc Link: https://geotracker.waterboards.ca.gov/view_documents?global_id=T0608100701&enforcement_id=6515111&temptable=ENFORCEMENT
Title Description Comments:

Administrative, Correspondences, Notes, and Permits Prior to 2006

Action Type: Response Requested - Other
Action: Other Report / Document
Action Date: 11/1/2006
Received Issue Date: 11/1/2006
Doc Link: https://geotracker.waterboards.ca.gov/view_documents_all?global_id=T0608100701&doc_id=6084092
Title Description Comments:

Historical Reports Prior to 2006

Action Type: Cleanup Action
Action: Excavation
Action Date: 4/28/1994
Received Issue Date:
Doc Link:
Title Description Comments:

Action Type: Cleanup Action
Action: Excavation
Action Date: 4/28/1994
Received Issue Date:
Doc Link:
Title Description Comments:

Action Type: Notices
Action: Notice of Responsibility - #1
Action Date: 6/10/1993
Received Issue Date: 6/10/1993
Doc Link:
Title Description Comments:

Action Type: Leak Action
Action: Leak Reported
Action Date: 3/1/1993
Received Issue Date:
Doc Link:
Title Description Comments:

Action Type: Leak Action
Action: Leak Discovery
Action Date: 3/1/1993

Received Issue Date:
Doc Link:
Title Description Comments:

GeoTracker Search - Documents (as of October 16, 2023)

Document Type: Site Documents ***Document Date:*** 11/1/2006
Type: TECHNICAL CORRESPONDENCE / ASSISTANCE / OTHER ***Submitted:***
Submitted By: ROBERT MALLICK (REGULATOR)
Title: ADMINISTRATIVE, CORRESPONDENCES, NOTES, AND PERMITS PRIOR TO 2006
Title Link: https://geotracker.waterboards.ca.gov/view_documents?global_id=T0608100701&enforcement_id=6515111

Document Type: Site Documents ***Document Date:*** 11/1/2006
Type: OTHER REPORT / DOCUMENT ***Submitted:***
Submitted By: ROBERT MALLICK (REGULATOR)
Title: HISTORICAL REPORTS PRIOR TO 2006
Title Link: https://geotracker.waterboards.ca.gov/view_documents?global_id=T0608100701&document_id=6084092

396	1 of1	E	0.47 / 2,467.49	10.77 / -17	TAYLOR FREEZERS OF CALIFORNIA 221 HARRIS CT SOUTH SAN FRANCISCO CA 94080	DELISTED HAZ

Siteid: 74035
Latitude: 37.651291
Longitude: -122.402720
Original Source: CHAZ
Record Date: 20-OCT-2017

397	1 of1	S	0.47 / 2,474.91	13.10 / -14	BRODHEAD STEEL PRODUCTS CO 143 S LINDEN AVE S SAN FRANCISCO CA 94083	DELISTED HAZ

Siteid: 13662
Latitude: 37.643814
Longitude: -122.413580
Original Source: CHAZ
Record Date: 20-OCT-2017

398	1 of2	SSE	0.47 / 2,477.88	11.50 / -16	GRANITE ROCK CO 1321 LOWRIE AVE SOUTH SAN FRANCISCO CA	LOP SANMATEO

Case No: 550040
APN:
Case Type: O- Other Groundwater affected (uses other than drinking water)
Global ID: T0608100240

LUST Status

Status: 9- Case Closed

398	2 of2	SSE	0.47 / 2,477.88	11.50 / -16	GRANITE ROCK CO 1321 LOWRIE SOUTH SAN FRANCISCO CA 94080	LUST

Global ID:	T0608100240	***Census Tract:***	6081602300
Site Facility Type:		***Census Tract (SRCH):***	6081602300
Status:	Completed - Case Closed	***Oil Field (SRCH):***	
Status Date (DL):	4/1/2008	***Oil Field Oper (SRCH):***	
Cleanup Status:		***Latitude:***	
Case Type (DL):	LUST Cleanup Site	***Longitude:***	
RWQCB Region (DL):	SAN FRANCISCO BAY RWQCB (REGION 2)		
Site Facility Name:			
Business Name (DL):	GRANITE ROCK CO		
Address:	1321 LOWRIE		
City:	SOUTH SAN FRANCISCO		
State:	CA		
Zip:	94080		
County:	SAN MATEO		

GeoTracker Sites Data Download - Site Details

CUF Case:	YES
Lead Agency:	SAN MATEO COUNTY LOP
Case Worker:	JM
Local Agency:	SAN MATEO COUNTY LOP
RB Case No:	41-0252
Local Case No:	550040
File Location:	All Files are on GeoTracker or in the Local Agency Database
Potential COC:	Waste Oil / Motor / Hydraulic / Lubricating
Potential Media of Concern:	Other Groundwater (uses other than drinking water)
Begin Date:	11/26/1985
How Discovered:	Other Means
How Discovered Description:	
Stop Method:	Other Means
Stop Description:	
Calwater Watershed Name:	South Bay - San Mateo Bayside (204.40)
DWR GW Subbasin Name:	Westside (2-035)
Disadvantaged Community:	
CalEnvScreen Score:	
Coordinate Source:	* Historical Geocode - Exact Address Match
Discharge Cause:	
Discharge Source:	
EPA Region:	9
Leak Reported Dt:	1988-09-22 00:00:00
Military DoD Site:	No
No Further Action Dt:	2008-04-01 00:00:00
Qty Rlsd Gallons:	0
Facility Project Sub Type:	
Calenviroscreen 3 Score:	71-75%
Calenviroscreen 4 Score:	80-85%
Site History:	

GeoTracker Sites Data Download - Regulatory Contacts

Contact Type:	Local Agency Caseworker - Primary Caseworker
Contact Name:	JACOB MADDEN
Organization Name:	SAN MATEO COUNTY LOP
Address:	2000 ALAMEDA DE LAS PULGAS, Suite 100
City:	SAN MATEO
Email:	jmadden@smcgov.org
Phone No:	6503995959

Contact Type:	Regional Board Caseworker
Contact Name:	Regional Water Board
Organization Name:	SAN FRANCISCO BAY RWQCB (REGION 2)
Address:	1515 CLAY ST SUITE 1400
City:	OAKLAND
Email:	
Phone No:	

Contact Type:	Regional Board Caseworker
Contact Name:	UUU
Organization Name:	SAN FRANCISCO BAY RWQCB (REGION 2)
Address:	1515 CLAY ST SUITE 1400
City:	OAKLAND
Email:	
Phone No:	

GeoTracker Sites Data Download - Status History

Status:	Completed - Case Closed
Status Date:	4/1/2008
Status:	Open - Verification Monitoring
Status Date:	6/15/2004
Status:	Open - Case Begin Date
Status Date:	11/26/1985
Status:	Open - Site Assessment
Status Date:	11/26/1985

GeoTracker Search - Regulatory Profile (as of October 16, 2023)

Site Facility Name:	GRANITE ROCK CO
Site Facility Type:	LUST CLEANUP SITE
Cleanup Status:	COMPLETED - CASE CLOSED
Address:	1321 LOWRIE
City:	SOUTH SAN FRANCISCO
Zip:	94080
County:	SAN MATEO
Report Link:	https://geotracker.waterboards.ca.gov/profile_report?global_id=T0608100240
Cleanup Status Detail:	COMPLETED - CASE CLOSED AS OF 4/1/2008
Project Status:	
Cleanup History Link:	https://geotracker.waterboards.ca.gov/profile_report_include?global_id=T0608100240&tabname=regulatoryhistory
Potential COC:	WASTE OIL / MOTOR / HYDRAULIC / LUBRICATING
Potential Media of Concern:	OTHER GROUNDWATER (USES OTHER THAN DRINKING WATER)
File Location:	ALL FILES ARE ON GEOTRACKER OR IN THE LOCAL AGENCY DATABASE
User Defined Beneficial Use:	
Designated Beneficial Use:	MUN, AGR, IND, PROC
DWR GW Sub Basin:	Westside (2-035)
Calwater Watershed Name:	South Bay - San Mateo Bayside (204.40)
Post Closure Site Management:	
Future Land Use:	
Cleanup Oversight Agencies:	SAN MATEO COUNTY LOP (LEAD) - CASE #: 550040 CASE MANAGER: JACOB MADDEN SAN FRANCISCO BAY RWQCB (REGION 2) - CASE #: 41-0252 CASE MANAGER: Regional Water Board CASE MANAGER: UUU
CUF Claim No:	1901
CUF Priority Assig:	C
CUF Amount Paid:	$179,768
WDR Place Type:	
WDR File No:	
WDR Order No:	
Project Oversight Agencies:	
Facility Type:	
Composting Method:	
Grndwtr Monitoring Frequency:	
Designated Beneficial Use Desc:	Municipal and Domestic Supply, Agricultural Supply, Industrial Service Supply, Industrial Process Supply
Site History:	

No site history available

GeoTracker Search - Cleanup Status History (as of October 16, 2023)

Status: Completed - Case Closed
Date : 4/1/2008

Status: Open - Verification Monitoring
Date : 6/15/2004

Status: Open - Case Begin Date
Date : 11/26/1985

Status: Open - Site Assessment
Date : 11/26/1985

GeoTracker Search - Regulatory Activities (as of October 16, 2023)

Action Type: Other Regulatory Actions
Action: Closure/No Further Action Letter - #20080401
Action Date: 4/1/2008
Received Issue Date: 4/1/2008
Doc Link:
Title Description Comments:

CASE CLOSURE LETTER

Action Type: Response Requested - Other
Action: Unknown
Action Date: 12/1/2006
Received Issue Date: 10/16/2007
Doc Link:
Title Description Comments:

Well Destruction Report - RRM's 8/29/07 report

Action Type: Other Regulatory Actions
Action: Technical Correspondence / Assistance / Other
Action Date: 11/29/2006
Received Issue Date: 11/29/2006
Doc Link: https://geotracker.waterboards.ca.gov/view_documents?global_id=T0608100240&enforcement_id=6510651&temptable=ENFORCEMENT
Title Description Comments:

Permit

Action Type: Other Regulatory Actions
Action: Technical Correspondence / Assistance / Other
Action Date: 11/1/2006
Received Issue Date: 11/1/2006
Doc Link: https://geotracker.waterboards.ca.gov/view_documents?global_id=T0608100240&enforcement_id=6510652&temptable=ENFORCEMENT
Title Description Comments:

Permits Prior to 2006

Action Type: Response Requested - Other
Action: Other Report / Document
Action Date: 11/1/2006
Received Issue Date: 11/1/2006
Doc Link: https://geotracker.waterboards.ca.gov/view_documents_all?global_id=T0608100240&doc_id=6082150
Title Description Comments:

Historical Reports Prior to 2006

Action Type: Other Regulatory Actions

Action: Technical Correspondence / Assistance / Other
Action Date: 11/1/2006
Received Issue Date: 11/1/2006
Doc Link: https://geotracker.waterboards.ca.gov/view_documents?global_id=T0608100240&enforcement_id=6510650&temptable=ENFORCEMENT
Title Description Comments:

Notes Prior to 2006

Action Type: Other Regulatory Actions
Action: Technical Correspondence / Assistance / Other
Action Date: 11/1/2006
Received Issue Date: 11/1/2006
Doc Link: https://geotracker.waterboards.ca.gov/view_documents?global_id=T0608100240&enforcement_id=6510646&temptable=ENFORCEMENT
Title Description Comments:

Correspondence Prior to 2006

Action Type: Other Regulatory Actions
Action: Technical Correspondence / Assistance / Other
Action Date: 11/1/2006
Received Issue Date: 11/1/2006
Doc Link: https://geotracker.waterboards.ca.gov/view_documents?global_id=T0608100240&enforcement_id=6510645&temptable=ENFORCEMENT
Title Description Comments:

Administrative Prior to 2006

Action Type: Other Regulatory Actions
Action: Technical Correspondence / Assistance / Other
Action Date: 11/1/2006
Received Issue Date: 11/1/2006
Doc Link: https://geotracker.waterboards.ca.gov/view_documents?global_id=T0608100240&enforcement_id=6510649&temptable=ENFORCEMENT
Title Description Comments:

Funding Prior to 2006

Action Type: Other Regulatory Actions
Action: Staff Letter - #20051201
Action Date: 12/1/2005
Received Issue Date: 12/1/2005
Doc Link:
Title Description Comments:

Well destruction

Action Type: Other Regulatory Actions
Action: Technical Correspondence / Assistance / Other
Action Date: 10/26/2005
Received Issue Date: 10/26/2005
Doc Link: https://geotracker.waterboards.ca.gov/view_documents?global_id=T0608100240&enforcement_id=6510644&temptable=ENFORCEMENT
Title Description Comments:

GPP Closure Checklist

Action Type: Other Regulatory Actions
Action: Technical Correspondence / Assistance / Other
Action Date: 9/16/2005
Received Issue Date: 9/16/2005
Doc Link: https://geotracker.waterboards.ca.gov/view_documents?global_id=T0608100240&enforcement_id=6510647&temptable=ENFORCEMENT
Title Description Comments:

GPP Case Closure Memorandum

Action Type: Response Requested - Reports
Action: Monitoring Report - Quarterly
Action Date: 5/15/2005
Received Issue Date: 4/28/2005
Doc Link:
Title Description Comments:

Monitoring Report - Quarterly - TRC's 4/26/05 report

Action Type: Response Requested - Reports
Action: Soil and Water Investigation Report
Action Date: *10/22/2004
Received Issue Date: 11/10/2004
Doc Link:
Title Description Comments:

Soil and Water Investigation Report - TRC's 10/22/04 report

Action Type: Other Regulatory Actions
Action: Staff Letter - #20040804
Action Date: 8/4/2004
Received Issue Date: 8/4/2004
Doc Link:
Title Description Comments:

Site characterization

Action Type: Response Requested - Other
Action: Electronic Reporting Submittal Due
Action Date: 7/26/2004
Received Issue Date: 8/5/2004
Doc Link:
Title Description Comments:

Electronic Reporting Submittal Due - TRC's 5/13/04 report's depth to water and site map

Action Type: Response Requested - Workplans
Action: Soil and Water Investigation Workplan
Action Date: *7/26/2004
Received Issue Date: 6/29/2004
Doc Link:
Title Description Comments:

Soil and Water Investigation Workplan - TRC's 6/24/04 wp

Action Type: Other Regulatory Actions
Action: Staff Letter - #20040615
Action Date: 6/15/2004
Received Issue Date: 6/15/2004
Doc Link:
Title Description Comments:

Geotracker

Action Type: Response Requested - Reports
Action: Monitoring Report - Quarterly
Action Date: 5/15/2004
Received Issue Date: 5/17/2004
Doc Link:
Title Description Comments:

Monitoring Report - Quarterly - TRC's 5/13/04 report

Action Type: Other Regulatory Actions
Action: Staff Letter - #20040112
Action Date: 1/12/2004
Received Issue Date: 1/12/2004
Doc Link:
Title Description Comments:

Gw sampling

Action Type: Other Regulatory Actions
Action: Staff Letter - #20040112B
Action Date: 1/12/2004
Received Issue Date: 1/12/2004
Doc Link:
Title Description Comments:

Site characterization wp

Action Type: Notices
Action: Notice of Responsibility - #1
Action Date: 3/7/1989
Received Issue Date: 3/7/1989
Doc Link:
Title Description Comments:

Action Type: Leak Action
Action: Leak Reported
Action Date: 9/22/1988
Received Issue Date:
Doc Link:
Title Description Comments:

Action Type: Leak Action
Action: Leak Discovery
Action Date: 11/26/1985
Received Issue Date:
Doc Link:
Title Description Comments:

GeoTracker Search - Site Maps (as of October 16, 2023)

Submitted: 5/11/2005
Submitted By: TRC CONCORD (AUTH_RP)
Title: GEO_MAP
Link: https://geotracker.waterboards.ca.gov/esi/uploads/geo_map/1746703922/T0608100240.pdf

Submitted: 8/5/2004
Submitted By: TRC CONCORD (AUTH_RP)
Title: GEO_MAP
Link: https://geotracker.waterboards.ca.gov/esi/uploads/geo_map/4228849112/T0608100240.pdf

GeoTracker Search - Documents (as of October 16, 2023)

Document Type: Site Documents ***Document Date:*** 4/8/2008
Type: LETTER ***Submitted:***
Submitted By: CHARLES ICE (REGULATOR)
Title: CLOSURE LETTER
Title Link: https://geotracker.waterboards.ca.gov/site_documents/2447651505/550040%5F1321%20Lowrie%20Ave%2C%20S%20San%20Francisco%2Epdf

Document Type: Site Documents **Document Date:** 10/16/2007
Type: REPORTS - OTHER **Submitted:**
Submitted By: RRM INC. (AUTH_RP)
Title: WELL DESTRUCTION DOCUMENTATION
Title Link: https://geotracker.waterboards.ca.gov/esi/uploads/geo_report/4831174552/T0608100240.PDF

Document Type: Site Documents **Document Date:** 11/29/2006
Type: TECHNICAL CORRESPONDENCE / ASSISTANCE / OTHER **Submitted:**
Submitted By: ROBERT MALLICK (REGULATOR)
Title: PERMIT
Title Link: https://geotracker.waterboards.ca.gov/view_documents?global_id=T0608100240&enforcement_id=6510651

Document Type: Site Documents **Document Date:** 11/1/2006
Type: TECHNICAL CORRESPONDENCE / ASSISTANCE / OTHER **Submitted:**
Submitted By: ROBERT MALLICK (REGULATOR)
Title: NOTES PRIOR TO 2006
Title Link: https://geotracker.waterboards.ca.gov/view_documents?global_id=T0608100240&enforcement_id=6510650

Document Type: Site Documents **Document Date:** 11/1/2006
Type: TECHNICAL CORRESPONDENCE / ASSISTANCE / OTHER **Submitted:**
Submitted By: ROBERT MALLICK (REGULATOR)
Title: FUNDING PRIOR TO 2006
Title Link: https://geotracker.waterboards.ca.gov/view_documents?global_id=T0608100240&enforcement_id=6510649

Document Type: Site Documents **Document Date:** 11/1/2006
Type: TECHNICAL CORRESPONDENCE / ASSISTANCE / OTHER **Submitted:**
Submitted By: ROBERT MALLICK (REGULATOR)
Title: CORRESPONDENCE PRIOR TO 2006
Title Link: https://geotracker.waterboards.ca.gov/view_documents?global_id=T0608100240&enforcement_id=6510646

Document Type: Site Documents **Document Date:** 11/1/2006
Type: TECHNICAL CORRESPONDENCE / ASSISTANCE / OTHER **Submitted:**
Submitted By: ROBERT MALLICK (REGULATOR)
Title: ADMINISTRATIVE PRIOR TO 2006
Title Link: https://geotracker.waterboards.ca.gov/view_documents?global_id=T0608100240&enforcement_id=6510645

Document Type: Site Documents **Document Date:** 11/1/2006
Type: OTHER REPORT / DOCUMENT **Submitted:**
Submitted By: ROBERT MALLICK (REGULATOR)
Title: HISTORICAL REPORTS PRIOR TO 2006
Title Link: https://geotracker.waterboards.ca.gov/view_documents?global_id=T0608100240&document_id=6082150

Document Type: Site Documents **Document Date:** 11/1/2006
Type: TECHNICAL CORRESPONDENCE / ASSISTANCE / OTHER **Submitted:**
Submitted By: ROBERT MALLICK (REGULATOR)
Title: PERMITS PRIOR TO 2006
Title Link: https://geotracker.waterboards.ca.gov/view_documents?global_id=T0608100240&enforcement_id=6510652

Document Type: Site Documents **Document Date:** 10/26/2005
Type: TECHNICAL CORRESPONDENCE / ASSISTANCE / OTHER **Submitted:**
Submitted By: ROBERT MALLICK (REGULATOR)
Title: GPP CLOSURE CHECKLIST
Title Link: https://geotracker.waterboards.ca.gov/view_documents?global_id=T0608100240&enforcement_id=6510644

Document Type: Site Documents **Document Date:** 9/16/2005
Type: TECHNICAL CORRESPONDENCE / ASSISTANCE / OTHER **Submitted:**
Submitted By: ROBERT MALLICK (REGULATOR)
Title: GPP CASE CLOSURE MEMORANDUM
Title Link: https://geotracker.waterboards.ca.gov/view_documents?global_id=T0608100240&enforcement_id=6510647

Document Type: Monitoring Reports **Document Date:** 4/28/2005

Map Key	Number of Records	Direction	Distance (mi/ft)	Elev/Diff (ft)	Site	DB

Type:	MONITORING REPORT - ANNUALLY	**Submitted:**	
Submitted By:	TRC CONCORD (AUTH_RP)		
Title:	GRANITE ROCK SSF ANNUAL REPORT '05		
Title Link:	https://geotracker.waterboards.ca.gov/esi/uploads/geo_report/5377548038/T0608100240.PDF		

399	1 of1	SSW	0.47 / 2,491.31	14.65 / -13	DPI ACQUISITION INC DBA DOLPHIN PRESS SOUTH SAN FRANCISCO CA	PFAS IND

Status:	Active	**Fac Fips Code:**	06081
Fac Indian Cntry Flg:	N	**Compliance Status:**	No Violation Identified
Fac Derived Huc:	18050004	**EPA Programs:**	RCRA
Fac Derived Wbd:	180500041001	**Federal Facility:**	No
Fac Derived Cd113:	14	**Federal Agency:**	-
Fac Derived Cb2010:	060816023001106	**Fac Snc Flg:**	N
Fac Informal Count:	0	**AIR Flag:**	N
Last Informal Action:	-	**NPDES Flag:**	N
Formal Action Count:	0	**SDWIS Flag:**	N
Last Formal Action:	-	**RCRAFlag:**	Y
Fac Total Penalties:	0	**TRI Flag:**	N
Fac Penalty Count:	-	**GHG Flag:**	N
Date Last Penalty:	-	**TRI IDs:**	-
Last Penalty Amt:	-	**TRI Releases Trnsfrs:**	-
Fac Qtrs With Nc:	0	**TRI on Site Releases:**	-
Programs With Snc:	0	**TRI off Site Trnsfrs:**	-
Fac Percent Minority:	71.811	**TRI Reporter:**	-
Fac Pop Den:	5068.4	**Fac Imp Water Flg:**	-
Count:	1	**Fac Major Flag:**	-
Fac County:	SAN MATEO	**Fac Active Flag:**	Yes
State Other :		**Fac Inspection Count:**	0
Region:	09	**Date Last Inspection:**	-
Latitude:	37.64436	**Days Last Inspection:**	-
Longitude:	-122.41642		

Fac Derived Tribes:	Lytton Rancheria of California - 21.7 mile(s)
AIR IDs:	-
CAA Permit Types:	-
CAA NAICS:	-
CAA SICS:	-
NPDES IDs:	-
CWA Permit Types:	-
CWA NAICS:	-
CWA SICS:	-
RCRA IDs:	CAD981385933 CAL000447682
RCRA Permit Types:	Other, SQG
RCRA NAICS:	56299 323119
SDWA IDs:	-
SDWA System Types:	-
SDWA Compliance Status:	-
SDWA Snc Flag:	N
Fac Collection Meth:	ADDRESS MATCHING-HOUSE NUMBER
EJSCREEN Flag Us:	Y
EJSCREEN Report:	https://ejscreen.epa.gov/mapper/mobile/EJSCREEN_mobile.aspx?geometry=%7B%22x%22:-122.41642,%22y%22:37.64436,%22spatialReference%22:%7B%22wkid%22:4326%7D%7D&unit=9035&areatype=&areaid=&basemap=streets&distance=1
ECHO Facility Report:	https://echo.epa.gov/detailed-facility-report?fid=110002689234
Industry:	Printing

400	1 of2	ENE	0.47 / 2,497.98	18.99 / -8	PROJECT 101 ASSOCIATES 608 DUBUQUE AVENUE SOUTH SAN FRANCISCO CA 94080	ENVIROSTOR

Estor/EPA ID:	60003447	**Assembly District:**	
Site Code:		**Senate District:**	
Nat Priority List:	NO	**Permit Renewal Lead:**	

Map Key	Number of Records	Direction	Distance (mi/ft)	Elev/Diff (ft)	Site	DB

APN:	NONE SPECIFIED	***Public Partici Spclst:***	
Census Tract:		***Project Manager:***	
Site Type:	VOLUNTARY AGREEMENT	***County:***	SAN MATEO
Address Description:	608 DUBUQUE AVENUE	***Latitude:***	0
Office:	CLEANUP BERKELEY	***Longitude:***	0
Special Program:		***Acres:***	1.09 ACRES
Funding:	SITE PROPONENT	***Supervisor:***	

Cleanup Status: REFER: LOCAL AGENCY AS OF 5/25/2023
Cleanup Oversight Agencies: DTSC - SITE CLEANUP PROGRAM - LEAD AGENCY
School District:
Past Use that Caused Contam: NONE SPECIFIED
Potential Media Affected: NONE SPECIFIED
Potential Contamin of Concern:

NONE SPECIFIED

Site History:

San Mateo LOP had overseen two former Leaking underground storage cases (LUST) at the parcel addressed at 600-790 Dubuque, located north of Grand Avenue, east of Highway 101 and west of the main tracks of the Southern Pacific Rail Road in a commercial and industrial district of the City of South San Francisco, California. Limited information regarding the history, age and use of the chemicals at the property is known. Various subsurface investigations and remedial work including removal of underground storage tank (UST), soil and groundwater sampling, installation and sampling of groundwater monitoring wells have performed at 600-790 Dubuque since at least 1988. Closures for both these cases were received from San Mateo LOP in June 2001 and June 2015.

608 Dubuque Avenue (APN 015-021-150) is the southern portion of the parcel addressed as 600-790 Dubuque, San Francisco, California.

DTSC is currently overseeing investigations and cleanup at 508 Dubuque Avenue, a former Union Pacific Property Site (APN 015-021-170). 508 Dubuque site is located immediately adjacent to the south of 608 Dubuque. Based on the 2021-2022 soil vapor investigations conducted at 580 Dubuque Avenue also known as former Union Pacific Property Site), VOCs impacts in soil vapor were identified with concentrations reported at a incremental trend as the investigations advanced closer to the northern boundary of Union Pacific Site. Based on this evidence, it was determined that there was a potential VOCs source at adjoining site at 608 Dubuque Avenue and that soil vapor investigation needs to be conducted at 608 Dubuque Avenue to determine source and its extent.

On December 30, 2022, DTSC sent out a letter inviting the Responsible Party/property owner/s at to enter into a Standard Voluntary Agreement. On January, 2023, the proponent notified DTSC that they were working with their environmental consultant, Allwest, and would consider conducting their own investigation. Responsible Party did not pursue with a SVA agreement with DTSC.

DTSC's Brownfield coordinators have discussed this case with the Water board and a determination was made that since the San Mateo County had already overseen prior cleanup at the site, they would handle the case. As of March 2023, the San Mateo County Local Oversight Program (LOP) has opened the case to investigate the site under Case #: 559200 and are the lead agency to oversee investigation and or cleanup at the site.

Refer to : https://geotracker.waterboards.ca.gov/profile_report.asp?global_id=T10000000282

SP May 2023 update

Status: REFER: LOCAL AGENCY
Program Type: VOLUNTARY CLEANUP
CalEnviroScreen Score:
Summary Link: https://www.envirostor.dtsc.ca.gov/public/profile_report?global_id=60003447

400	***2 of2***	***ENE***	***0.47 / 2,497.98***	***18.99 / -8***	***PROJECT 101 ASSOCIATES 608 DUBUQUE AVENUE SOUTH SAN FRANCISCO CA 94080***	***VCP***

Estor/EPA ID:	60003447	***Acres:***	1.09 ACRES
Nat Priority List:	NO	***Supervisor:***	
Census Tract:		***County:***	SAN MATEO
Permit Renewl Lead:		***Latitude:***	0
Project Manager:		***Longitude:***	0
Site Code:			

Cleanup Status: REFER: LOCAL AGENCY AS OF 5/25/2023
Cleanup Oversight Agencies: DTSC - SITE CLEANUP PROGRAM - LEAD AGENCY
Assembly District:
Senate District:
School District:
Office: CLEANUP BERKELEY

Public Participatn Spclst:
Special Program:
Funding: SITE PROPONENT
Site Type: VOLUNTARY AGREEMENT
APN: NONE SPECIFIED
Past Use that Caused Contam: NONE SPECIFIED
Potential Media Affected: NONE SPECIFIED
Potential Contamin of Concern:

NONE SPECIFIED

Site History:

San Mateo LOP had overseen two former Leaking underground storage cases (LUST) at the parcel addressed at 600-790 Dubuque, located north of Grand Avenue, east of Highway 101 and west of the main tracks of the Southern Pacific Rail Road in a commercial and industrial district of the City of South San Francisco, California. Limited information regarding the history, age and use of the chemicals at the property is known. Various subsurface investigations and remedial work including removal of underground storage tank (UST), soil and groundwater sampling, installation and sampling of groundwater monitoring wells have performed at 600-790 Dubuque since at least 1988. Closures for both these cases were received from San Mateo LOP in June 2001 and June 2015.

608 Dubuque Avenue (APN 015-021-150) is the southern portion of the parcel addressed as 600-790 Dubuque, San Francisco, California.

DTSC is currently overseeing investigations and cleanup at 508 Dubuque Avenue, a former Union Pacific Property Site (APN 015-021-170). 508 Dubuque site is located immediately adjacent to the south of 608 Dubuque. Based on the 2021-2022 soil vapor investigations conducted at 580 Dubuque Avenue also known as former Union Pacific Property Site), VOCs impacts in soil vapor were identified with concentrations reported at a incremental trend as the investigations advanced closer to the northern boundary of Union Pacific Site. Based on this evidence, it was determined that there was a potential VOCs source at adjoining site at 608 Dubuque Avenue and that soil vapor investigation needs to be conducted at 608 Dubuque Avenue to determine source and its extent.

On December 30, 2022, DTSC sent out a letter inviting the Responsible Party/property owner/s at to enter into a Standard Voluntary Agreement. On January, 2023, the proponent notified DTSC that they were working with their environmental consultant, Allwest, and would consider conducting their own investigation. Responsible Party did not pursue with a SVA agreement with DTSC.

DTSC's Brownfield coordinators have discussed this case with the Water board and a determination was made that since the San Mateo County had already overseen prior cleanup at the site, they would handle the case. As of March 2023, the San Mateo County Local Oversight Program (LOP) has opened the case to investigate the site under Case #: 559200 and are the lead agency to oversee investigation and or cleanup at the site.

Refer to : https://geotracker.waterboards.ca.gov/profile_report.asp?global_id=T10000000282

SP May 2023 update

Status: REFER: LOCAL AGENCY
Program Type: VOLUNTARY CLEANUP
CalEnviroScreen Score:
Summary Link: https://www.envirostor.dtsc.ca.gov/public/profile_report?global_id=60003447

401	1 of2	SSW	0.47 / 2,498.96	18.37 / -9	ZELLERBACH PAPER CO 245 S SPRUCE AVE SOUTH SAN FRANCISCO CA	LOP SANMATEO

Case No: 550026
APN: 014220060
Case Type: O- Other Groundwater affected (uses other than drinking water)
Global ID: T0608100631

LUST Status

Status: 9- Case Closed

401	2 of2	SSW	0.47 / 2,498.96	18.37 / -9	ZELLERBACH PAPER CO 245 SOUTH SPRUCE AVENUE SOUTH SAN FRANCISCO CA 94080	LUST

Global ID: T0608100631
Site Facility Type:
Census Tract: 6081602300
Census Tract (SRCH): 6081602300

Status:	Completed - Case Closed	***Oil Field (SRCH):***	
Status Date (DL):	10/16/2001	***Oil Field Oper (SRCH):***	
Cleanup Status:		***Latitude:***	
Case Type (DL):	LUST Cleanup Site	***Longitude:***	
RWQCB Region (DL):	SAN FRANCISCO BAY RWQCB (REGION 2)		
Site Facility Name:			
Business Name (DL):	ZELLERBACH PAPER CO		
Address:	245 SOUTH SPRUCE AVENUE		
City:	SOUTH SAN FRANCISCO		
State:	CA		
Zip:	94080		
County:	SAN MATEO		

GeoTracker Sites Data Download - Site Details

CUF Case:	NO
Lead Agency:	SAN MATEO COUNTY LOP
Case Worker:	JM
Local Agency:	SAN MATEO COUNTY LOP
RB Case No:	41-0664
Local Case No:	550026
File Location:	Local Agency Warehouse
Potential COC:	Gasoline
Potential Media of Concern:	Other Groundwater (uses other than drinking water)
Begin Date:	9/18/1986
How Discovered:	Other Means
How Discovered Description:	
Stop Method:	Other Means
Stop Description:	
Calwater Watershed Name:	South Bay - San Mateo Bayside (204.40)
DWR GW Subbasin Name:	Westside (2-035)
Disadvantaged Community:	
CalEnvScreen Score:	
Coordinate Source:	Google Map Move
Discharge Cause:	
Discharge Source:	
EPA Region:	9
Leak Reported Dt:	1986-09-18 00:00:00
Military DoD Site:	No
No Further Action Dt:	2001-10-16 00:00:00
Qty Rlsd Gallons:	0
Facility Project Sub Type:	
Calenviroscreen 3 Score:	71-75%
Calenviroscreen 4 Score:	80-85%
Site History:	

GeoTracker Sites Data Download - Regulatory Contacts

Contact Type:	Regional Board Caseworker
Contact Name:	UUU
Organization Name:	SAN FRANCISCO BAY RWQCB (REGION 2)
Address:	1515 CLAY ST SUITE 1400
City:	OAKLAND
Email:	
Phone No:	

Contact Type:	Local Agency Caseworker - Primary Caseworker
Contact Name:	JACOB MADDEN
Organization Name:	SAN MATEO COUNTY LOP
Address:	2000 ALAMEDA DE LAS PULGAS, Suite 100
City:	SAN MATEO
Email:	jmadden@smcgov.org
Phone No:	6503995959

Contact Type:	Regional Board Caseworker
Contact Name:	Regional Water Board

Organization Name: SAN FRANCISCO BAY RWQCB (REGION 2)
Address: 1515 CLAY ST SUITE 1400
City: OAKLAND
Email:
Phone No:

GeoTracker Sites Data Download - Status History

Status: Completed - Case Closed
Status Date: 10/16/2001

Status: Open - Case Begin Date
Status Date: 9/18/1986

GeoTracker Search - Regulatory Profile (as of October 16, 2023)

Site Facility Name: ZELLERBACH PAPER CO
Site Facility Type: LUST CLEANUP SITE
Cleanup Status: COMPLETED - CASE CLOSED
Address: 245 SOUTH SPRUCE AVENUE
City: SOUTH SAN FRANCISCO
Zip: 94080
County: SAN MATEO
Report Link: https://geotracker.waterboards.ca.gov/profile_report?global_id=T0608100631
Cleanup Status Detail: COMPLETED - CASE CLOSED AS OF 10/16/2001
Project Status:
Cleanup History Link: https://geotracker.waterboards.ca.gov/profile_report_include?global_id=T0608100631&tabname=regulatoryhistory
Potential COC: GASOLINE
Potential Media of Concern: OTHER GROUNDWATER (USES OTHER THAN DRINKING WATER)
File Location: LOCAL AGENCY WAREHOUSE
User Defined Beneficial Use:
Designated Beneficial Use: MUN, AGR, IND, PROC
DWR GW Sub Basin: Westside (2-035)
Calwater Watershed Name: South Bay - San Mateo Bayside (204.40)
Post Closure Site Management:
Future Land Use:
Cleanup Oversight Agencies: SAN MATEO COUNTY LOP (LEAD) - CASE #: 550026
CASE MANAGER: JACOB MADDEN
SAN FRANCISCO BAY RWQCB (REGION 2) - CASE #: 41-0664
CASE MANAGER: Regional Water Board
CASE MANAGER: UUU
CUF Claim No:
CUF Priority Assig:
CUF Amount Paid:
WDR Place Type:
WDR File No:
WDR Order No:
Project Oversight Agencies:
Facility Type:
Composting Method:
Grndwtr Monitoring Frequency:
Designated Beneficial Use Desc: Municipal and Domestic Supply, Agricultural Supply, Industrial Service Supply, Industrial Process Supply
Site History:

No site history available

GeoTracker Search - Cleanup Status History (as of October 16, 2023)

Status: Completed - Case Closed
Date : 10/16/2001

Status: Open - Case Begin Date
Date : 9/18/1986

GeoTracker Search - Cleanup Action Report (as of October 16, 2023)

Action Type: EXCAVATION
Begin Date: 6/12/1991
End Date: 12/31/1991
Phase:
Contaminant Mass Removed:
Description:

GeoTracker Search - Regulatory Activities (as of October 16, 2023)

Action Type: Response Requested - Other
Action: Other Report / Document
Action Date: 11/1/2006
Received Issue Date: 11/1/2006
Doc Link: https://geotracker.waterboards.ca.gov/view_documents_all?global_id=T0608100631&doc_id=6083841
Title Description Comments:

Historical Reports Prior to 2006

Action Type: Other Regulatory Actions
Action: Technical Correspondence / Assistance / Other
Action Date: 11/1/2006
Received Issue Date: 11/1/2006
Doc Link: https://geotracker.waterboards.ca.gov/view_documents?global_id=T0608100631&enforcement_id=6514655&temptable=ENFORCEMENT
Title Description Comments:

Administrative, Correspondences, Notes, and Permits Prior to 2006

Action Type: Cleanup Action
Action: Excavation
Action Date: 6/12/1991
Received Issue Date:
Doc Link:
Title Description Comments:

Action Type: Leak Action
Action: Leak Discovery
Action Date: 12/16/1989
Received Issue Date:
Doc Link:
Title Description Comments:

Action Type: Notices
Action: Notice of Responsibility - #1
Action Date: 8/17/1989
Received Issue Date: 8/17/1989
Doc Link:
Title Description Comments:

Action Type: Leak Action
Action: Leak Reported
Action Date: 9/18/1986
Received Issue Date:
Doc Link:
Title Description Comments:

GeoTracker Search - Documents (as of October 16, 2023)

Document Type: Site Documents ***Document Date:*** 11/1/2006

Type: TECHNICAL CORRESPONDENCE / ASSISTANCE / OTHER
Submitted:
Submitted By: ROBERT MALLICK (REGULATOR)
Title: ADMINISTRATIVE, CORRESPONDENCES, NOTES, AND PERMITS PRIOR TO 2006
Title Link: https://geotracker.waterboards.ca.gov/view_documents?global_id=T0608100631&enforcement_id=6514655

Document Type: Site Documents
Document Date: 11/1/2006
Type: OTHER REPORT / DOCUMENT
Submitted:
Submitted By: ROBERT MALLICK (REGULATOR)
Title: HISTORICAL REPORTS PRIOR TO 2006
Title Link: https://geotracker.waterboards.ca.gov/view_documents?global_id=T0608100631&document_id=6083841

402	1 of5	SSE	0.48 / 2,532.64	12.56 / -15	CAL-WEST ELECTRICS 1341 SAN MATEO AVE SOUTH SAN FRANCISCO CA 94080	CERCLIS

Site ID: 0903140
Site EPA ID: CAD982358673
Site Street Address 2:
Site County Name: SAN MATEO
Site FIPS Code: 06081
Region Code: 09
Site SMSA No.: 7360
Site Prim. Latitude: 37D39M06S
Site Prim. Longitude: 122D24M18S
Lat Long Source:
RNON NPL Status Desc: NFRAP-Site does not qualify for the NPL based on existing information

RNPL Status Code: N
NPL Status: Not on the NPL
RFED Facility Code: N
RFED Facility Desc: Not a Federal Facility
USGS Hydro Unit No.: 18050004
Site Cong. Dist. Code: 11
ROT Desc: Private
FR NPL Update No.:
RFRA Code:

CERCLIS Assess History

OU ID: 00
Act Code ID:
RAT Code:
RAT Short Name:
RAT Name:
RAT Hist. Only Flag:
RAT NSI Indicator:
RAT Level:
RAT DEF OU:
RFBS Code:
SPA Code:
RAT Def:
Site Desc: No description available
.
Site Alias: No alias data available

RALT Short Name:
Act Start Date:
Act Complete Date:
AGT Order No.: 0
SH OU:
SH Code:
SH Seq:
SH Start Date:
SH Complete Date:
SH Lead:

CERCLIS Assess History

OU ID: 00
Act Code ID: 001
RAT Code: PA
RAT Short Name: PA
RAT Name: PRELIMINARY ASSESSMENT
RAT Hist. Only Flag:
RAT NSI Indicator: B
RAT Level: 1
RAT DEF OU: 00
RFBS Code: P
SPA Code: 13
RAT Def: Collection of diverse existing information about the source and nature of the site hazard. It is EPA policy to complete the preliminary assessment within one year of site discovery.
Site Desc:
Site Alias:

RALT Short Name: State (Fund)
Act Start Date:
Act Complete Date: 12/19/1989 00:00:00
AGT Order No.: 130
SH OU:
SH Code:
SH Seq:
SH Start Date:
SH Complete Date:
SH Lead:

Map Key	Number of Records	Direction	Distance (mi/ft)	Elev/Diff (ft)	Site	DB

CERCLIS Assess History

OU ID:	00	**RALT Short Name:**	EPA In-House
Act Code ID:	001	**Act Start Date:**	
RAT Code:	VS	**Act Complete Date:**	12/19/1989 00:00:00
RAT Short Name:	ARCH SITE	**AGT Order No.:**	1500
RAT Name:	ARCHIVE SITE	**SH OU:**	
RAT Hist. Only Flag:		**SH Code:**	
RAT NSI Indicator:	B	**SH Seq:**	
RAT Level:	1	**SH Start Date:**	
RAT DEF OU:	00	**SH Complete Date:**	
RFBS Code:		**SH Lead:**	
SPA Code:	13		

RAT Def: The decision is made that no further activity is planned at the site.

Site Desc:

Site Alias:

CERCLIS Assess History

OU ID:	00	**RALT Short Name:**	State (Fund)
Act Code ID:	001	**Act Start Date:**	
RAT Code:	DS	**Act Complete Date:**	12/1/1987 00:00:00
RAT Short Name:	DISCVRY	**AGT Order No.:**	10
RAT Name:	DISCOVERY	**SH OU:**	
RAT Hist. Only Flag:		**SH Code:**	
RAT NSI Indicator:	B	**SH Seq:**	
RAT Level:	1	**SH Start Date:**	
RAT DEF OU:	00	**SH Complete Date:**	
RFBS Code:		**SH Lead:**	
SPA Code:	13		

RAT Def: The process by which a potential hazardous waste site is brought to the attention of the EPA. The process can occur through the use of several mechanisms such as a phone call or referral by another government agency.

Site Desc:

Site Alias:

402	*2 of5*	*SSE*	*0.48 / 2,532.64*	*12.56 / -15*	***CAL-WEST ELECTRICS*** ***1341 SAN MATEO AVE*** ***SOUTH SAN FRANCISCO CA*** ***94080***	***CERCLIS NFRAP***

Site ID:	903140	**Site FIPS Code:**	6081
Site EPA ID:	CAD982358673	**Region Code:**	9
Site Parent ID:		**Site Cong. Dist. Code:**	11
Site County Name:	SAN MATEO	**Federal Facility:**	
Parent Site Name:			

CERCLIS-NFRAP Assess History

OU ID:	0	**Act Start Date:**	
Act Code ID:	1	**Act Complete Date:**	12/19/1989
RAT Code:	PA	**AGT Order No.:**	130
RAT Short Name:	PA	**SH OU:**	
RAT Name:	PRELIMINARY ASSESSMENT	**SH Code:**	
RAT Hist. Only Flag:		**SH Seq:**	
RAT NSI Indicator:	B	**SH Start Date:**	
RAT Level:	1	**SH Complete Date:**	
RAT DEF OU:	00	**SH Lead:**	
RFBS Code:	P	**SH Qual:**	
SPA Code:	13	**RAQ Act. Qual Short:**	NFRAP
RALT Short Name:	State (Fund)	**RNPL Status Code:**	N

RAT Def: Collection of diverse existing information about the source and nature of the site hazard. It is EPA policy to complete the preliminary assessment within one year of site discovery.

RNON NPL Status Desc: NFRAP-Site does not qualify for the NPL based on existing information

Map Key	Number of Records	Direction	Distance (mi/ft)	Elev/Diff (ft)	Site	DB

CERCLIS-NFRAP Assess History

OU ID:	0	***Act Start Date:***	
Act Code ID:	1	***Act Complete Date:***	12/19/1989
RAT Code:	VS	***AGT Order No.:***	1500
RAT Short Name:	ARCH SITE	***SH OU:***	
RAT Name:	ARCHIVE SITE	***SH Code:***	
RAT Hist. Only Flag:		***SH Seq:***	
RAT NSI Indicator:	B	***SH Start Date:***	
RAT Level:	1	***SH Complete Date:***	
RAT DEF OU:	00	***SH Lead:***	
RFBS Code:		***SH Qual:***	
SPA Code:	13	***RAQ Act. Qual Short:***	
RALT Short Name:	EPA In-House	***RNPL Status Code:***	N

RAT Def: The decision is made that no further activity is planned at the site.

RNON NPL Status Desc: NFRAP-Site does not qualify for the NPL based on existing information

CERCLIS-NFRAP Assess History

OU ID:	0	***Act Start Date:***	
Act Code ID:	1	***Act Complete Date:***	12/1/1987
RAT Code:	DS	***AGT Order No.:***	10
RAT Short Name:	DISCVRY	***SH OU:***	
RAT Name:	DISCOVERY	***SH Code:***	
RAT Hist. Only Flag:		***SH Seq:***	
RAT NSI Indicator:	B	***SH Start Date:***	
RAT Level:	1	***SH Complete Date:***	
RAT DEF OU:	00	***SH Lead:***	
RFBS Code:		***SH Qual:***	
SPA Code:	13	***RAQ Act. Qual Short:***	
RALT Short Name:	State (Fund)	***RNPL Status Code:***	N

RAT Def: The process by which a potential hazardous waste site is brought to the attention of the EPA. The process can occur through the use of several mechanisms such as a phone call or referral by another government agency.

RNON NPL Status Desc: NFRAP-Site does not qualify for the NPL based on existing information

402	*3 of5*	*SSE*	*0.48 / 2,532.64*	*12.56 / -15*	***CAL WEST ELECTRIC, INC*** ***1341 SAN MATEO AVENUE*** ***S SAN FRANCISCO CA 94080***	***ENVIROSTOR***

Estor/EPA ID:	41360099	***Assembly District:***	21
Site Code:		***Senate District:***	13
Nat Priority List:	NO	***Permit Renewal Lead:***	
APN:	015112400	***Public Partici Spclst:***	
Census Tract:	6081602300	***Project Manager:***	
Site Type:	* HISTORICAL	***County:***	SAN MATEO
Address Description:	1341 SAN MATEO AVENUE	***Latitude:***	37.6436827898789
Office:	CLEANUP BERKELEY	***Longitude:***	-122.411015696711
Special Program:	* CERC2	***Acres:***	NONE SPECIFIED
Funding:		***Supervisor:***	

Cleanup Status: REFER: OTHER AGENCY AS OF 7/27/1994
Cleanup Oversight Agencies: NONE SPECIFIED
School District:
Past Use that Caused Contam: NONE SPECIFIED
Potential Media Affected: NONE SPECIFIED
Potential Contamin of Concern:

CHROMIUM VI
UNCATEGORIZED

Site History:

Status: REFER: OTHER AGENCY
Program Type: HISTORICAL
CalEnviroScreen Score: 80-85%
Summary Link: https://www.envirostor.dtsc.ca.gov/public/profile_report?global_id=41360099

Map Key	Number of Records	Direction	Distance (mi/ft)	Elev/Diff (ft)	Site	DB

Completed Activities

Title: Discovery
Title Link:
Area Name:
Area Link:
Sub Area:
Sub Area Link:
Document Type: * Discovery
Date Completed: 6/1/1981
Comments: FACILITY IDENTIFIED ACTIVE SITE ID'D FROM SANBORN MAPS

Title: Site Screening
Title Link:
Area Name:
Area Link:
Sub Area:
Sub Area Link:
Document Type: Site Screening
Date Completed: 5/18/1987
Comments: SITE SCREENING DONE RENTS GENERATORS AND DIESEL ENGINES.

Title: Preliminary Assessment Report
Title Link:
Area Name:
Area Link:
Sub Area:
Sub Area Link:
Document Type: Preliminary Assessment Report
Date Completed: 7/31/1989
Comments: PRELIM ASSESS DONE CURRENTLY CAL WEST ELECTRIC, INC; DOES NOT POSE ANY OBSERVABLE PUBLIC AND ENVIRONMENTAL HEALTH THREAT; SITE INSPECTION LOW PRIORITY RECOMMENDED DUE TO INDICATION BY OWNER THAT MINOR SPILLS OF ETHYLENE GLYCOL, LUBRICATING OILS, AND SOLVENTS OCCURRED

Map Key	Number of Records	Direction	Distance (mi/ft)	Elev/Diff (ft)	Site	DB
402	4 of5	SSE	0.48 / 2,532.64	12.56 / -15	CAL-WEST ELECTRICS 1341 SAN MATEO AVE SOUTH SAN FRANCISCO CA 94080	SEMS ARCHIVE

Site ID: 0903140
EPA ID: CAD982358673
Superfund Alte Agr: No
Federal Facility: No
FF Docket: No
NPL: Not on the NPL
Non NPL Status: NFRAP-Site does not qualify for the NPL based on existing information

FIPS Code: 06081
Cong District: 11
Region: 09
County: SAN MATEO

Action Information

Operable Units: 00
Action Code: VS
Action Name: ARCH SITE
Start Actual:
Finish Actual: 12/19/1989
Curr Action Lead: EPA Perf In-Hse

Qual:
SEQ: 1
FF: N
FF Docket: N
Region: 09

Operable Units: 00
Action Code: PA
Action Name: PA
Start Actual:
Finish Actual: 12/19/1989
Curr Action Lead: St Perf

Qual: N
SEQ: 1
FF: N
FF Docket: N
Region: 09

Operable Units: 00
Action Code: DS

Qual:
SEQ: 1

Map Key	Number of Records	Direction	Distance (mi/ft)	Elev/Diff (ft)	Site	DB

Action Name:	DISCVRY	**FF:**	N
Start Actual:	12/01/1987	**FF Docket:**	N
Finish Actual:	12/01/1987	**Region:**	09
Curr Action Lead:	St Perf		

Map Key	Number of Records	Direction	Distance (mi/ft)	Elev/Diff (ft)	Site	DB
402	5 of5	SSE	0.48 / 2,532.64	12.56 / -15	CAL WEST ELECTRIC, INC 1341 SAN MATEO AVENUE S SAN FRANCISCO CA 94080	CALSITES

ID No:	41360099	**Assembly:**	
Status Date:	07/27/1994	**Senate:**	
NPL:		**Region:**	2
Tier:		**Region Name:**	BERKELEY
Fund:		**County Co:**	41
Access :	U	**Facility County:**	SAN MATEO
Access Code:	UNCONTROLLED	**Lat Deg:**	0
Cortese:		**Lat Min:**	0
Hrscore:		**Lat Sec:**	0
Hrsdate:		**Lat Dir:**	
Groundwater Contam:		**Long Deg:**	0
GW Code:	NOT REPORTED	**Long Min:**	0
No Sources:	0	**Long Sec:**	0
RWQCB Name:	SAN FRANCISCO BAY	**Long Dir:**	
Branch Name:	NORTH COAST	**LImethod:**	
Staff:		**LIdesc:**	
Senior:			
Status Name:	PROPERTY/SITE REFERRED TO ANOTHER AGENCY		
Type Name:	N/A		
Lead Name:	N/A		
SIC Name:	MANU - ELECTRONIC & OTHER ELECTRIC EQUIP		
Filename:			
Comments:			

FACILITY IDENTIFIED ACTIVE SITE ID'D FROM SANBORN MAPS FACILITY DRIVE-BY DRIVE-BY, SPILL ON SITE CULVERT OVER STREAM STAINED MANY COLORS. DRUMS OF TECTYL RUST PREVENTATIVE ON SITE, SOME CRUSHED. ALSO DRUMS OF WASTE OIL AND SOLVENTS. FINAL STRATEGY SITE REFERRED: TO DOHS SITE SCREENING DONE RENTS GENERATORS AND DIESEL ENGINES. PRELIM ASSESS DONE CURRENTLY CAL WEST ELECTRIC, INC; DOES NOT POSE ANY OBSERVABLE PUBLIC AND ENVIRONMENTAL HEALTH THREAT; SITE INSPECTION LOW PRIORITY RECOMMENDED DUE TO INDICATION BY OWNER THAT MINOR SPILLS OF ETHYLENE GLYCOL, LUBRICATING OILS, AND SOLVENTS OCCURRED SUBMIT TO EPA NO FURTHER ACTION FOR EPA

Background:

Map Key	Number of Records	Direction	Distance (mi/ft)	Elev/Diff (ft)	Site	DB
403	1 of3	SW	0.48 / 2,546.56	19.62 / -8	SPRUCE CAR WASH 246 S SPRUCE AVE SOUTH SAN FRANCISCO CA	LOP SANMATEO

Case No:	550034
APN:	014150300
Case Type:	O- Other Groundwater affected (uses other than drinking water)
Global ID:	T0608100512

LUST Status

Status: 9- Case Closed

Map Key	Number of Records	Direction	Distance (mi/ft)	Elev/Diff (ft)	Site	DB
403	2 of3	SW	0.48 / 2,546.56	19.62 / -8	SPRUCE CAR WASH 246 SOUTH SPRUCE AVENUE SOUTH SAN FRANCISCO CA 94080	LUST

Global ID:	T0608100512	**Census Tract:**	6081602300
Site Facility Type:		**Census Tract (SRCH):**	6081602300
Status:	Completed - Case Closed	**Oil Field (SRCH):**	
Status Date (DL):	10/27/2016	**Oil Field Oper (SRCH):**	

Cleanup Status:		***Latitude:***	
Case Type (DL):	LUST Cleanup Site	***Longitude:***	
RWQCB Region (DL):	SAN FRANCISCO BAY RWQCB (REGION 2)		
Site Facility Name:			
Business Name (DL):	SPRUCE CAR WASH		
Address:	246 SOUTH SPRUCE AVENUE		
City:	SOUTH SAN FRANCISCO		
State:	CA		
Zip:	94080		
County:	SAN MATEO		

GeoTracker Sites Data Download - Site Details

CUF Case:	YES
Lead Agency:	SAN MATEO COUNTY LOP
Case Worker:	JM
Local Agency:	SAN MATEO COUNTY LOP
RB Case No:	41-0536
Local Case No:	550034
File Location:	
Potential COC:	Gasoline
Potential Media of Concern:	Other Groundwater (uses other than drinking water)
Begin Date:	1/1/1974
How Discovered:	Other Means
How Discovered Description:	
Stop Method:	Other Means
Stop Description:	
Calwater Watershed Name:	South Bay - San Mateo Bayside (204.40)
DWR GW Subbasin Name:	Westside (2-035)
Disadvantaged Community:	
CalEnvScreen Score:	
Coordinate Source:	* Historical Geocode - Exact Address Match
Discharge Cause:	
Discharge Source:	
EPA Region:	9
Leak Reported Dt:	1974-12-02 00:00:00
Military DoD Site:	No
No Further Action Dt:	2016-10-27 00:00:00
Qty Rlsd Gallons:	0
Facility Project Sub Type:	
Calenviroscreen 3 Score:	71-75%
Calenviroscreen 4 Score:	80-85%
Site History:	

Can be extracted from most recent report in Geotracker or at San Mateo County offices if submitted prior to 2005, San Mateo County does not take responsibility for the accuracy of the statements made or any professional interpretations made in the referenced report.

GeoTracker Sites Data Download - Regulatory Contacts

Contact Type:	Local Agency Caseworker - Primary Caseworker
Contact Name:	JACOB MADDEN
Organization Name:	SAN MATEO COUNTY LOP
Address:	2000 ALAMEDA DE LAS PULGAS, Suite 100
City:	SAN MATEO
Email:	jmadden@smcgov.org
Phone No:	6503995959

Contact Type:	Regional Board Caseworker
Contact Name:	Regional Water Board
Organization Name:	SAN FRANCISCO BAY RWQCB (REGION 2)
Address:	1515 CLAY ST SUITE 1400
City:	OAKLAND
Email:	
Phone No:	

GeoTracker Sites Data Download - Status History

Status: Completed - Case Closed
Status Date: 10/27/2016

Status: Open - Eligible for Closure
Status Date: 4/12/2016

Status: Open - Remediation
Status Date: 5/12/2006

Status: Open - Site Assessment
Status Date: 1/1/1974

Status: Open - Case Begin Date
Status Date: 1/1/1974

GeoTracker Search - Regulatory Profile (as of October 16, 2023)

Site Facility Name: SPRUCE CAR WASH
Site Facility Type: LUST CLEANUP SITE
Cleanup Status: COMPLETED - CASE CLOSED
Address: 246 SOUTH SPRUCE AVENUE
City: SOUTH SAN FRANCISCO
Zip: 94080
County: SAN MATEO
Report Link: https://geotracker.waterboards.ca.gov/profile_report?global_id=T0608100512
Cleanup Status Detail: COMPLETED - CASE CLOSED AS OF 10/27/2016
Project Status:
Cleanup History Link: https://geotracker.waterboards.ca.gov/profile_report_include?global_id=T0608100512&tabname=regulatoryhistory
Potential COC: GASOLINE
Potential Media of Concern: OTHER GROUNDWATER (USES OTHER THAN DRINKING WATER)
File Location:
User Defined Beneficial Use:
Designated Beneficial Use: MUN, AGR, IND, PROC
DWR GW Sub Basin: Westside (2-035)
Calwater Watershed Name: South Bay - San Mateo Bayside (204.40)
Post Closure Site Management: NOTIFY PRIOR TO CHANGE IN LAND USE
NOTIFY PRIOR TO DEVELOPMENT
NOTIFY PRIOR TO SUBSURFACE WORK
Future Land Use: COMMERCIAL
Cleanup Oversight Agencies: SAN MATEO COUNTY LOP (LEAD) - CASE #: 550034
CASE MANAGER: JACOB MADDEN
SAN FRANCISCO BAY RWQCB (REGION 2) - CASE #: 41-0536
CASE MANAGER: Regional Water Board
CUF Claim No: 8773
CUF Priority Assig: C
CUF Amount Paid: $638,998
WDR Place Type:
WDR File No:
WDR Order No:
Project Oversight Agencies:
Facility Type:
Composting Method:
Grndwtr Monitoring Frequency: # OF WELLS MONITORED - SEMI-ANNUALLY : 1, ANNUALLY : 10
Designated Beneficial Use Desc: Municipal and Domestic Supply, Agricultural Supply, Industrial Service Supply, Industrial Process Supply
Site History:

Can be extracted from most recent report in Geotracker or at San Mateo County offices if submitted prior to 2005, San Mateo County does not take responsibility for the accuracy of the statements made or any professional interpretations made in the referenced report.

GeoTracker Search - Cleanup Status History (as of October 16, 2023)

Status: Completed - Case Closed
Date : 10/27/2016

Status: Open - Eligible for Closure
Date : 4/12/2016

Status: Open - Remediation
Date : 5/12/2006

Status: Open - Case Begin Date
Date : 1/1/1974

Status: Open - Site Assessment
Date : 1/1/1974

GeoTracker Search - Cleanup Action Report (as of October 16, 2023)

Action Type: FREE PRODUCT REMOVAL
Begin Date: 12/2/1974
End Date:
Phase:
Contaminant Mass Removed:
Description:

GeoTracker Search - Regulatory Activities (as of October 16, 2023)

Action Type: SWRCB Case Review
Action: Closure Denial Review
Action Date: 6/12/2017
Received Issue Date:
Doc Link:
Title Description Comments:

Case Closed

Action Type: Response Requested - Reports
Action: Well Destruction Report
Action Date: 12/21/2016
Received Issue Date: 10/21/2016
Doc Link: https://geotracker.waterboards.ca.gov/view_documents_all?global_id=T0608100512&doc_id=5892677
Title Description Comments:

Action Type: Notices
Action: Letter - Notice - #20161027
Action Date: 10/27/2016
Received Issue Date: 10/27/2016
Doc Link: https://geotracker.waterboards.ca.gov/view_documents?global_id=T0608100512&enforcement_id=6302684&temptable=ENFORCEMENT
Title Description Comments:

Building department notification- post closure residual contamination

Action Type: Other Regulatory Actions
Action: Closure/No Further Action Letter - #20161027
Action Date: 10/27/2016
Received Issue Date: 10/27/2016
Doc Link: https://geotracker.waterboards.ca.gov/view_documents?global_id=T0608100512&enforcement_id=6302686&temptable=ENFORCEMENT
Title Description Comments:

Action Type: Response Requested - Workplans
Action: Well Destruction Workplan - Regulator Responded
Action Date: 7/28/2016
Received Issue Date: 7/28/2016
Doc Link: https://geotracker.waterboards.ca.gov/view_documents_all?global_id=T0608100512&doc_id=5897982

Title Description Comments:

Well Destruction Workplan - Must clean out sediment in wells prior to pressure grouting and verify that casing is open to total constructed depth. If not wells must be drilled out

Action Type: Other Regulatory Actions
Action: Staff Letter
Action Date: 6/21/2016
Received Issue Date: 6/21/2016
Doc Link: https://geotracker.waterboards.ca.gov/view_documents?global_id=T0608100512&enforcement_id=6288630&temptable=ENFORCEMENT
Title Description Comments:

request for well destruction

Action Type: Notices
Action: Notification - Preclosure - #20160412
Action Date: 4/12/2016
Received Issue Date: 4/12/2016
Doc Link: https://geotracker.waterboards.ca.gov/view_documents?global_id=T0608100512&enforcement_id=6282001&temptable=ENFORCEMENT
Title Description Comments:

Action Type: Other Regulatory Actions
Action: Technical Correspondence / Assistance / Other
Action Date: 4/7/2016
Received Issue Date: 4/7/2016
Doc Link: https://geotracker.waterboards.ca.gov/view_documents?global_id=T0608100512&enforcement_id=6514875&temptable=ENFORCEMENT
Title Description Comments:

GPP Closure Checklist

Action Type: SWRCB Case Review
Action: Closure Denial Review
Action Date: 4/1/2016
Received Issue Date:
Doc Link: https://geotracker.waterboards.ca.gov/view_documents?global_id=T0608100512&enforcement_id=5797898&temptable=CLOSURE_DENIAL_REVIEW
Title Description Comments:

Agree with Closure Denial

Action Type: Other Regulatory Actions
Action: Technical Correspondence / Assistance / Other
Action Date: 3/10/2016
Received Issue Date: 3/10/2016
Doc Link: https://geotracker.waterboards.ca.gov/view_documents?global_id=T0608100512&enforcement_id=6514885&temptable=ENFORCEMENT
Title Description Comments:

GPP Case Closure Memorandum

Action Type: Response Requested - Other
Action: Request for Closure - Regulator Responded
Action Date: 2/12/2016
Received Issue Date: 2/12/2016
Doc Link: https://geotracker.waterboards.ca.gov/view_documents_all?global_id=T0608100512&doc_id=5885247
Title Description Comments:

Proposal for Closure - attachments

Action Type: Response Requested - Reports
Action: Site Assessment Report - Regulator Responded

Action Date: 1/22/2016
Received Issue Date: 2/12/2016
Doc Link: https://geotracker.waterboards.ca.gov/view_documents_all?global_id=T0608100512&doc_id=5858763
Title Description Comments:

- Attachments not submitted with original document. received date reflects date that attachments were submitted.

Action Type: Response Requested - Other
Action: Request for Closure - Regulator Responded
Action Date: 1/22/2016
Received Issue Date: 1/22/2016
Doc Link: https://geotracker.waterboards.ca.gov/view_documents_all?global_id=T0608100512&doc_id=5885246
Title Description Comments:

Proposal for Closure

Action Type: Response Requested - Reports
Action: Monitoring Report - Semi-Annually
Action Date: 11/15/2015
Received Issue Date: 11/5/2015
Doc Link: https://geotracker.waterboards.ca.gov/view_documents_all?global_id=T0608100512&doc_id=5866993
Title Description Comments:

second half 2015 (all wells)

Action Type: Response Requested - Other
Action: Other Report / Document
Action Date: 10/28/2015
Received Issue Date: 10/28/2015
Doc Link: https://geotracker.waterboards.ca.gov/view_documents_all?global_id=T0608100512&doc_id=6083920
Title Description Comments:

Soil Boring Log - MW16

Action Type: Other Regulatory Actions
Action: Staff Letter - #20150922
Action Date: 9/22/2015
Received Issue Date: 9/22/2015
Doc Link: https://geotracker.waterboards.ca.gov/view_documents?global_id=T0608100512&enforcement_id=6261478&temptable=ENFORCEMENT
Title Description Comments:

WP approval for vertical assessment boring(s)

Action Type: Response Requested - Workplans
Action: Well Installation Workplan - Regulator Responded
Action Date: 8/14/2015
Received Issue Date: 9/2/2015
Doc Link: https://geotracker.waterboards.ca.gov/view_documents_all?global_id=T0608100512&doc_id=5841039
Title Description Comments:

- see letter dated 9/22/2015

Action Type: Response Requested - Reports
Action: Monitoring Report - Semi-Annually
Action Date: 5/15/2015
Received Issue Date: 4/30/2015
Doc Link: https://geotracker.waterboards.ca.gov/view_documents_all?global_id=T0608100512&doc_id=5840869
Title Description Comments:

1st qtr 2015 (MW-15 only)

Action Type: Other Regulatory Actions
Action: Staff Letter - #20150514

Action Date: 5/14/2015
Received Issue Date: 5/14/2015
Doc Link: https://geotracker.waterboards.ca.gov/view_documents?global_id=T0608100512&enforcement_id=6245051&temptable=ENFORCEMENT
Title Description Comments:

Request for WP to monitor plume migration toward future production well. Also may support active remediation now to reduce TBA in source prior to well comming on line.

Action Type: Response Requested - Other
Action: Request for Closure - Regulator Responded
Action Date: 4/15/2015
Received Issue Date: 4/15/2015
Doc Link: https://geotracker.waterboards.ca.gov/view_documents_all?global_id=T0608100512&doc_id=5844518
Title Description Comments:

Report of Findings of MTBE and TBA Definition Activities and Request for Site Closure - See letter dated 5/14/2015

Action Type: Response Requested - Reports
Action: Monitoring Report - Semi-Annually
Action Date: 11/15/2014
Received Issue Date: 10/29/2014
Doc Link: https://geotracker.waterboards.ca.gov/view_documents_all?global_id=T0608100512&doc_id=5821727
Title Description Comments:

Action Type: Response Requested - Reports
Action: Site Assessment Report - Regulator Responded
Action Date: 9/26/2014
Received Issue Date: 4/15/2015
Doc Link: https://geotracker.waterboards.ca.gov/view_documents_all?global_id=T0608100512&doc_id=5807694
Title Description Comments:

- see letter dated 5/14/2015

Action Type: Other Regulatory Actions
Action: Clean Up Fund - Case Closure Review Summary Report (RSR)
Action Date: 8/27/2014
Received Issue Date: 8/27/2014
Doc Link: https://geotracker.waterboards.ca.gov/view_documents?global_id=T0608100512&enforcement_id=6388746&temptable=ENFORCEMENT
Title Description Comments:

Review Summary Report, September 2014

Action Type: Response Requested - Other
Action: Other Report / Document
Action Date: 8/1/2014
Received Issue Date: 8/1/2014
Doc Link: https://geotracker.waterboards.ca.gov/view_documents_all?global_id=T0608100512&doc_id=6083921
Title Description Comments:

Right-of-Way Map and Plans

Action Type: Other Regulatory Actions
Action: Technical Correspondence / Assistance / Other
Action Date: 6/24/2014
Received Issue Date: 6/24/2014
Doc Link: https://geotracker.waterboards.ca.gov/view_documents?global_id=T0608100512&enforcement_id=6514884&temptable=ENFORCEMENT
Title Description Comments:

Notice from Property Management Company of the selling of Referenced Property

Action Type: Other Regulatory Actions

Action: Staff Letter - #20140617
Action Date: 6/17/2014
Received Issue Date: 6/17/2014
Doc Link: https://geotracker.waterboards.ca.gov/view_documents?global_id=T0608100512&enforcement_id=6208038&temptable=ENFORCEMENT
Title Description Comments:

Letter approving workplan with a conditional boring

Action Type: Response Requested - Reports
Action: Monitoring Report - Quarterly - Regulator Responded
Action Date: 5/15/2014
Received Issue Date: 4/22/2014
Doc Link: https://geotracker.waterboards.ca.gov/view_documents_all?global_id=T0608100512&doc_id=5803569
Title Description Comments:

1st quarter 2014 QMS - See email dated 4/30/2014

Action Type: Enforcement/Orders
Action: Warning Letter - #20140430
Action Date: 4/30/2014
Received Issue Date: 4/30/2014
Doc Link:
Title Description Comments:

email disagreeing with reccomendation to postpone compliance pending SB review of closure denial.

Action Type: Response Requested - Workplans
Action: Soil and Water Investigation Workplan - Regulator Responded
Action Date: 4/25/2014
Received Issue Date: 6/3/2014
Doc Link: https://geotracker.waterboards.ca.gov/view_documents_all?global_id=T0608100512&doc_id=5795398
Title Description Comments:

- See letter dated 6/17/2014

Action Type: Response Requested - Other
Action: Request for Closure - Regulator Responded
Action Date: 1/24/2014
Received Issue Date: 1/24/2014
Doc Link: https://geotracker.waterboards.ca.gov/view_documents_all?global_id=T0608100512&doc_id=5797898
Title Description Comments:

Soil Boring Installation Report and Request for Site Closure - Report was not coded as a closure request and therefore was not responded to in 60 days. In addition the report was denied due to incorrect units on table 1.

Action Type: Other Regulatory Actions
Action: Staff Letter - #20140123
Action Date: 1/23/2014
Received Issue Date: 1/23/2014
Doc Link: https://geotracker.waterboards.ca.gov/view_documents?global_id=T0608100512&enforcement_id=6189713&temptable=ENFORCEMENT
Title Description Comments:

Letter requesting workplan for vertical characterization of MTBE and TBA.

Action Type: Response Requested - Reports
Action: Monitoring Report - Semi-Annually
Action Date: 11/15/2013
Received Issue Date: 10/15/2013
Doc Link: https://geotracker.waterboards.ca.gov/view_documents_all?global_id=T0608100512&doc_id=5792833
Title Description Comments:

3rd qtr 2013 monitoring report

Action Type: Response Requested - Reports
Action: Site Assessment Report - Regulator Responded
Action Date: 9/27/2013
Received Issue Date: 11/12/2013
Doc Link: https://geotracker.waterboards.ca.gov/view_documents_all?global_id=T0608100512&doc_id=5773256
Title Description Comments:

- Report was not coded as a closure request and therefore was not responded to in 60 days. In addition the report was denied due to incorrect units on table 1.

Action Type: Other Regulatory Actions
Action: Staff Letter - #20130618
Action Date: 6/18/2013
Received Issue Date: 6/18/2013
Doc Link: https://geotracker.waterboards.ca.gov/view_documents?global_id=T0608100512&enforcement_id=6163063&temptable=ENFORCEMENT
Title Description Comments:

WP approval with condition

Action Type: Response Requested - Workplans
Action: Soil and Water Investigation Workplan - Regulator Responded
Action Date: 4/26/2013
Received Issue Date: 4/23/2013
Doc Link: https://geotracker.waterboards.ca.gov/view_documents_all?global_id=T0608100512&doc_id=5764802
Title Description Comments:

Action Type: Response Requested - Reports
Action: Monitoring Report - Semi-Annually
Action Date: 4/15/2013
Received Issue Date: 3/29/2013
Doc Link: https://geotracker.waterboards.ca.gov/view_documents_all?global_id=T0608100512&doc_id=5766019
Title Description Comments:

1st qtr 2013 monitoring report

Action Type: Other Regulatory Actions
Action: Technical Correspondence / Assistance / Other
Action Date: 3/22/2013
Received Issue Date: 3/22/2013
Doc Link: https://geotracker.waterboards.ca.gov/view_documents?global_id=T0608100512&enforcement_id=6514883&temptable=ENFORCEMENT
Title Description Comments:

Returned Postage (envelope)

Action Type: Enforcement/Orders
Action: Notice of Violation - #20130314
Action Date: 3/14/2013
Received Issue Date: 3/14/2013
Doc Link: https://geotracker.waterboards.ca.gov/view_documents?global_id=T0608100512&enforcement_id=6152069&temptable=ENFORCEMENT
Title Description Comments:

Revised RAP is over a year late and does not meet remedial objectives to control TBA migration

Action Type: Response Requested - Reports
Action: Monitoring Report - Semi-Annually
Action Date: 11/15/2012
Received Issue Date: 10/30/2012
Doc Link: https://geotracker.waterboards.ca.gov/view_documents_all?global_id=T0608100512&doc_id=5758410
Title Description Comments:

3rd qtr 2012

Action Type: Response Requested - Other
Action: Other Report / Document
Action Date: 6/12/2012
Received Issue Date: 6/12/2012
Doc Link: https://geotracker.waterboards.ca.gov/view_documents_all?global_id=T0608100512&doc_id=6083916
Title Description Comments:

Dynamic Flow and Chemistry Profile

Action Type: Response Requested - Reports
Action: Monitoring Report - Semi-Annually
Action Date: 5/15/2012
Received Issue Date: 5/8/2012
Doc Link: https://geotracker.waterboards.ca.gov/view_documents_all?global_id=T0608100512&doc_id=5724484
Title Description Comments:

1st qtr 2012

Action Type: Other Regulatory Actions
Action: Clean Up Fund - Case Closure Review Summary Report (RSR)
Action Date: 12/16/2011
Received Issue Date: 12/16/2011
Doc Link: https://geotracker.waterboards.ca.gov/view_documents?global_id=T0608100512&enforcement_id=6393559&temptable=ENFORCEMENT
Title Description Comments:

1st 5- year Review

Action Type: Other Regulatory Actions
Action: Clean Up Fund - Case Closure Review Summary Report (RSR)
Action Date: 12/16/2011
Received Issue Date: 12/16/2011
Doc Link: https://geotracker.waterboards.ca.gov/view_documents?global_id=T0608100512&enforcement_id=6393560&temptable=ENFORCEMENT
Title Description Comments:

2nd 5- year Review

Action Type: Response Requested - Workplans
Action: Interim Remedial Action Plan - Regulator Responded
Action Date: 11/30/2011
Received Issue Date: 2/6/2013
Doc Link: https://geotracker.waterboards.ca.gov/view_documents_all?global_id=T0608100512&doc_id=5721436
Title Description Comments:

revised IRAP that focuses on TBA (Only driver for remediation at site) Again does not adeqately address plume migration or provide significant ongoing remediation of TBA - Response letter dated 3/14/2013

Action Type: Response Requested - Reports
Action: Monitoring Report - Semi-Annually
Action Date: 11/15/2011
Received Issue Date: 10/28/2011
Doc Link: https://geotracker.waterboards.ca.gov/view_documents_all?global_id=T0608100512&doc_id=5721258
Title Description Comments:

3rd qtr 2011 monitoring report - all annual wells

Action Type: Other Regulatory Actions
Action: Staff Letter - #20110908
Action Date: 9/8/2011
Received Issue Date: 9/8/2011
Doc Link: https://geotracker.waterboards.ca.gov/view_documents?

global_id=T0608100512&enforcement_id=6097984&temptable=ENFORCEMENT

Title Description Comments:

Request for IRAP that addressess TBA contamination only.

Action Type: Response Requested - Reports
Action: Monitoring Report - Semi-Annually
Action Date: 5/15/2011
Received Issue Date: 9/22/2011
Doc Link: https://geotracker.waterboards.ca.gov/view_documents_all?global_id=T0608100512&doc_id=5700415
Title Description Comments:

1st qtr 2011 qms report- MW-15 only

Action Type: Response Requested - Reports
Action: Monitoring Report - Semi-Annually
Action Date: 11/15/2010
Received Issue Date: 10/14/2010
Doc Link: https://geotracker.waterboards.ca.gov/view_documents_all?global_id=T0608100512&doc_id=5700414
Title Description Comments:

3rd qtr 2010 qms report

Action Type: Other Regulatory Actions
Action: Staff Letter - #20100805
Action Date: 8/5/2010
Received Issue Date: 8/5/2010
Doc Link: https://geotracker.waterboards.ca.gov/view_documents?global_id=T0608100512&enforcement_id=6060207&temptable=ENFORCEMENT
Title Description Comments:

Approval of annual sampling with exception of MW-15. Out of compliance warning.

Action Type: Response Requested - Workplans
Action: Interim Remedial Action Plan
Action Date: 4/23/2010
Received Issue Date: 8/26/2011
Doc Link: https://geotracker.waterboards.ca.gov/view_documents_all?global_id=T0608100512&doc_id=5658728
Title Description Comments:

Action Type: Other Regulatory Actions
Action: Technical Correspondence / Assistance / Other
Action Date: 1/14/2010
Received Issue Date: 1/14/2010
Doc Link: https://geotracker.waterboards.ca.gov/view_documents?global_id=T0608100512&enforcement_id=6514887&temptable=ENFORCEMENT
Title Description Comments:

SWRCB Funding Reports

Action Type: Other Regulatory Actions
Action: Staff Letter - #20100113
Action Date: 1/13/2010
Received Issue Date: 1/13/2010
Doc Link: https://geotracker.waterboards.ca.gov/view_documents?global_id=T0608100512&enforcement_id=6040499&temptable=ENFORCEMENT
Title Description Comments:

Request for interim RAP or remedial evaluation WP

Action Type: Response Requested - Reports
Action: Monitoring Report - Semi-Annually
Action Date: 11/15/2009
Received Issue Date: 12/4/2009

Doc Link: https://geotracker.waterboards.ca.gov/view_documents_all?global_id=T0608100512&doc_id=5639924
Title Description Comments:

3rd qtr 2009 qms rpt

Action Type: Enforcement/Orders
Action: Warning Letter - #20090820
Action Date: 8/20/2009
Received Issue Date: 8/20/2009
Doc Link: https://geotracker.waterboards.ca.gov/view_documents?global_id=T0608100512&enforcement_id=6028237&temptable=ENFORCEMENT
Title Description Comments:

All associated Files needed for well installation rpt. and Pilot Test report overdue warning

Action Type: Other Regulatory Actions
Action: Staff Letter - #20090716
Action Date: 7/16/2009
Received Issue Date: 7/16/2009
Doc Link: https://geotracker.waterboards.ca.gov/view_documents?global_id=T0608100512&enforcement_id=6021309&temptable=ENFORCEMENT
Title Description Comments:

Res 2009-042

Action Type: Response Requested - Reports
Action: Pilot Study/ Treatability Report
Action Date: 6/19/2009
Received Issue Date: 12/14/2009
Doc Link: https://geotracker.waterboards.ca.gov/view_documents_all?global_id=T0608100512&doc_id=5633512
Title Description Comments:

Action Type: Other Regulatory Actions
Action: Technical Correspondence / Assistance / Other - #20090603
Action Date: 6/3/2009
Received Issue Date: 6/3/2009
Doc Link: https://geotracker.waterboards.ca.gov/view_documents?global_id=T0608100512&enforcement_id=6015622&temptable=ENFORCEMENT
Title Description Comments:

Approval of No Purge alternative

Action Type: Response Requested - Other
Action: Correspondence
Action Date: 5/28/2009
Received Issue Date: 5/28/2009
Doc Link: https://geotracker.waterboards.ca.gov/view_documents_all?global_id=T0608100512&doc_id=5641154
Title Description Comments:

Request for no-purge alternative

Action Type: Response Requested - Reports
Action: Monitoring Report - Semi-Annually
Action Date: 5/15/2009
Received Issue Date: 4/27/2009
Doc Link: https://geotracker.waterboards.ca.gov/view_documents_all?global_id=T0608100512&doc_id=5639923
Title Description Comments:

1st qtr 2009 qms rpt

Action Type: Other Regulatory Actions
Action: Staff Letter - #20090310
Action Date: 3/10/2009
Received Issue Date: 3/10/2009

Doc Link: https://geotracker.waterboards.ca.gov/view_documents?global_id=T0608100512&enforcement_id=6006203&temptable=ENFORCEMENT
Title Description Comments:

Action Type: Response Requested - Reports
Action: Monitoring Report - Semi-Annually
Action Date: 11/15/2008
Received Issue Date: 12/4/2008
Doc Link: https://geotracker.waterboards.ca.gov/view_documents_all?global_id=T0608100512&doc_id=5639920
Title Description Comments:

3rd qtr 2008 QMS Rpt

Action Type: Response Requested - Other
Action: Correspondence
Action Date: 10/31/2008
Received Issue Date: 12/4/2008
Doc Link: https://geotracker.waterboards.ca.gov/view_documents_all?global_id=T0608100512&doc_id=5620391
Title Description Comments:

Letter addendum addressing pilot test questions

Action Type: Response Requested - Reports
Action: Soil and Water Investigation Report
Action Date: 10/28/2008
Received Issue Date: 7/3/2009
Doc Link:
Title Description Comments:

Well and Soil boring Installation Report - SC REPORT

Action Type: Other Regulatory Actions
Action: Staff Letter - #20081009
Action Date: 10/9/2008
Received Issue Date: 10/9/2008
Doc Link: https://geotracker.waterboards.ca.gov/view_documents?global_id=T0608100512&enforcement_id=5990175&temptable=ENFORCEMENT
Title Description Comments:

Pilot Test Questions and concerns

Action Type: Other Regulatory Actions
Action: Staff Letter
Action Date: 10/9/2008
Received Issue Date: 10/9/2008
Doc Link: https://geotracker.waterboards.ca.gov/view_documents?global_id=T0608100512&enforcement_id=6514880&temptable=ENFORCEMENT
Title Description Comments:

LOP Staff Comments on the Site Specific ESL's

Action Type: Other Regulatory Actions
Action: Staff Letter - #20080610
Action Date: 6/10/2008
Received Issue Date: 6/10/2008
Doc Link:
Title Description Comments:

SC IMPLEMENTATION REPORT

Action Type: Other Regulatory Actions
Action: Staff Letter
Action Date: 6/10/2008
Received Issue Date: 6/10/2008

Doc Link: https://geotracker.waterboards.ca.gov/view_documents?global_id=T0608100512&enforcement_id=6514879&temptable=ENFORCEMENT
Title Description Comments:

LOP Staff Comments on the ERAS Environmental letter

Action Type: Response Requested - Reports
Action: Monitoring Report - Semi-Annually
Action Date: 5/15/2008
Received Issue Date: 4/22/2008
Doc Link: https://geotracker.waterboards.ca.gov/view_documents_all?global_id=T0608100512&doc_id=5639918
Title Description Comments:

1st qtr 2008 QMS rpt

Action Type: Response Requested - Reports
Action: CAP/RAP - Feasibility Study Report
Action Date: 1/15/2008
Received Issue Date: 2/26/2008
Doc Link: https://geotracker.waterboards.ca.gov/view_documents_all?global_id=T0608100512&doc_id=5579515
Title Description Comments:

Treatability Study Workplan - TREATIBILITY STUDY WP FOR PILOT TEST

Action Type: Response Requested - Reports
Action: CAP/RAP - Feasibility Study Report
Action Date: 1/15/2008
Received Issue Date: 2/6/2008
Doc Link: https://geotracker.waterboards.ca.gov/view_documents_all?global_id=T0608100512&doc_id=5579513
Title Description Comments:

Response to technical comments on site specific ESLs - ADDENDUM TO FS

Action Type: Response Requested - Workplans
Action: Other Workplan
Action Date: 1/15/2008
Received Issue Date: 1/14/2008
Doc Link: https://geotracker.waterboards.ca.gov/view_documents_all?global_id=T0608100512&doc_id=5579514
Title Description Comments:

Letter to GPP Jan 08 - Outlines intention to implement previously approved WP for offsite investigation

Action Type: Other Regulatory Actions
Action: Technical Correspondence / Assistance / Other
Action Date: 1/14/2008
Received Issue Date: 1/14/2008
Doc Link: https://geotracker.waterboards.ca.gov/view_documents?global_id=T0608100512&enforcement_id=6514890&temptable=ENFORCEMENT
Title Description Comments:

Fuel Site Map & Notes

Action Type: Other Regulatory Actions
Action: Staff Letter - #20071115B
Action Date: 11/15/2007
Received Issue Date: 11/15/2007
Doc Link:
Title Description Comments:

OFFSITE INVESTIGATION WP

Action Type: Other Regulatory Actions
Action: Staff Letter
Action Date: 11/15/2007

Received Issue Date: 11/15/2007
Doc Link: https://geotracker.waterboards.ca.gov/view_documents?global_id=T0608100512&enforcement_id=6514878&temptable=ENFORCEMENT
Title Description Comments:

LOP Staff Comments on Submitted Reports

Action Type: Other Regulatory Actions
Action: Staff Letter - #20071115A
Action Date: 11/15/2007
Received Issue Date: 11/15/2007
Doc Link:
Title Description Comments:

FEASIBILITY STUDY WP ADDENDUM

Action Type: Other Regulatory Actions
Action: Staff Letter - #20071115C
Action Date: 11/15/2007
Received Issue Date: 11/15/2007
Doc Link:
Title Description Comments:

TREATIBILITY STUDY WP FOR PILOT TEST

Action Type: Response Requested - Reports
Action: Monitoring Report - Quarterly
Action Date: 11/15/2007
Received Issue Date: 9/4/2007
Doc Link: https://geotracker.waterboards.ca.gov/view_documents_all?global_id=T0608100512&doc_id=5587513
Title Description Comments:

Monitoring Report - Quarterly - 2nd half 2007 gw mon report

Action Type: Response Requested - Reports
Action: Monitoring Report - Quarterly
Action Date: 5/15/2007
Received Issue Date: 4/11/2007
Doc Link:
Title Description Comments:

Monitoring Report - Quarterly - ERAS' 4/12/07 report

Action Type: Response Requested - Reports
Action: CAP/RAP - Feasibility Study Report
Action Date: 4/3/2007
Received Issue Date: 6/20/2007
Doc Link:
Title Description Comments:

CAP/RAP - Feasibility Study Report - Feasibility study wp

Action Type: Response Requested - Reports
Action: Soil and Water Investigation Report
Action Date: 3/15/2007
Received Issue Date: 6/14/2007
Doc Link:
Title Description Comments:

Soil and Water Investigation Report - Implement ERAS' 9/28/06 wp

Action Type: Other Regulatory Actions
Action: Technical Correspondence / Assistance / Other
Action Date: 2/27/2007

Received Issue Date: 2/27/2007
Doc Link: https://geotracker.waterboards.ca.gov/view_documents?global_id=T0608100512&enforcement_id=6514888&temptable=ENFORCEMENT
Title Description Comments:

Permits

Action Type: Other Regulatory Actions
Action: Email Correspondence
Action Date: 1/17/2007
Received Issue Date: 1/17/2007
Doc Link: https://geotracker.waterboards.ca.gov/view_documents?global_id=T0608100512&enforcement_id=6514894&temptable=ENFORCEMENT
Title Description Comments:

Email Correspondences 2007 - 2015

Action Type: Response Requested - Reports
Action: Monitoring Report - Quarterly
Action Date: 11/15/2006
Received Issue Date: 10/27/2006
Doc Link:
Title Description Comments:

Monitoring Report - Quarterly - ERAS' 10/26/07 report

Action Type: Other Regulatory Actions
Action: Technical Correspondence / Assistance / Other
Action Date: 11/1/2006
Received Issue Date: 11/1/2006
Doc Link: https://geotracker.waterboards.ca.gov/view_documents?global_id=T0608100512&enforcement_id=6514886&temptable=ENFORCEMENT
Title Description Comments:

Administrative, Correspondences, Funding, Notes, and Permits Prior to 2006

Action Type: Response Requested - Other
Action: Other Report / Document
Action Date: 11/1/2006
Received Issue Date: 11/1/2006
Doc Link: https://geotracker.waterboards.ca.gov/view_documents_all?global_id=T0608100512&doc_id=6083918
Title Description Comments:

Historical Reports Prior to 2006

Action Type: Other Regulatory Actions
Action: Staff Letter - #20061031
Action Date: 10/31/2006
Received Issue Date: 10/31/2006
Doc Link:
Title Description Comments:

Feasibility study wp

Action Type: Other Regulatory Actions
Action: Staff Letter - #20061012
Action Date: 10/12/2006
Received Issue Date: 10/12/2006
Doc Link:
Title Description Comments:

Additional off-site gw investigation

Action Type: Response Requested - Workplans

Action: Soil and Water Investigation Workplan
Action Date: 9/1/2006
Received Issue Date: 9/28/2006
Doc Link:
Title Description Comments:

Soil and Water Investigation Workplan - ERAS' 9/28/06 report

Action Type: Response Requested - Reports
Action: Monitoring Report - Quarterly
Action Date: 8/15/2006
Received Issue Date: 8/30/2006
Doc Link:
Title Description Comments:

Monitoring Report - Quarterly - ERAS' 8/15/06 report

Action Type: Response Requested - Other
Action: Electronic Reporting Submittal Due
Action Date: 6/12/2006
Received Issue Date: 5/18/2006
Doc Link:
Title Description Comments:

Electronic Reporting Submittal Due - Corrected EDFs for ERAS' 4/14/06 report

Action Type: Response Requested - Reports
Action: Monitoring Report - Quarterly
Action Date: 5/15/2006
Received Issue Date: 4/14/2006
Doc Link:
Title Description Comments:

Monitoring Report - Quarterly - ERAS' 4/14/06 report

Action Type: Other Regulatory Actions
Action: Staff Letter - #20060512
Action Date: 5/12/2006
Received Issue Date: 5/12/2006
Doc Link:
Title Description Comments:

Further off-site groundwater evalution wp

Action Type: Other Regulatory Actions
Action: Staff Letter - #20060512
Action Date: 5/12/2006
Received Issue Date: 5/12/2006
Doc Link:
Title Description Comments:

Geotracker

Action Type: Response Requested - Reports
Action: Soil and Water Investigation Report
Action Date: *3/27/2006
Received Issue Date: 5/18/2006
Doc Link:
Title Description Comments:

Soil and Water Investigation Report - ERAS' 4/14/06 report

Action Type: Response Requested - Reports

Action: Monitoring Report - Quarterly
Action Date: 2/15/2006
Received Issue Date:
Doc Link:
Title Description Comments:

Monitoring Report - Quarterly - 4th quarter 2005 gw mon report - NOT CONDUCTED

Action Type: Response Requested - Reports
Action: Monitoring Report - Quarterly
Action Date: 11/15/2005
Received Issue Date: 11/3/2005
Doc Link:
Title Description Comments:

Monitoring Report - Quarterly - E2C's 10/28/05 report

Action Type: Response Requested - Other
Action: Electronic Reporting Submittal Due
Action Date: 10/20/2005
Received Issue Date: 10/26/2005
Doc Link:
Title Description Comments:

Electronic Reporting Submittal Due - Geo_reports E2C's 3/30/05 (10/26/05), 6/8/05(10/14/05), 7/8/05(10/14/05), and 7/21/05(10/14/05) reports

Action Type: Other Regulatory Actions
Action: Staff Letter - #20050920B
Action Date: 9/20/2005
Received Issue Date: 9/20/2005
Doc Link:
Title Description Comments:

Soil gas confirmation sampling

Action Type: Other Regulatory Actions
Action: Staff Letter - #20050920A
Action Date: 9/20/2005
Received Issue Date: 9/20/2005
Doc Link:
Title Description Comments:

Geotracker

Action Type: Response Requested - Reports
Action: Monitoring Report - Quarterly
Action Date: 8/15/2005
Received Issue Date: 7/11/2005
Doc Link:
Title Description Comments:

Monitoring Report - Quarterly - E2C's 7/7/05 report

Action Type: Response Requested - Workplans
Action: Soil and Water Investigation Workplan
Action Date: 7/26/2005
Received Issue Date: 7/25/2005
Doc Link:
Title Description Comments:

Soil and Water Investigation Workplan - E2C's 6/8/05 and 7/21/05 wps

Action Type: Response Requested - Reports

Action: Monitoring Report - Quarterly
Action Date: 5/15/2005
Received Issue Date: 5/10/2005
Doc Link:
Title Description Comments:

Monitoring Report - Quarterly - E2C's 4/22/05 report

Action Type: Other Regulatory Actions
Action: Staff Letter - #20050503
Action Date: 5/3/2005
Received Issue Date: 5/3/2005
Doc Link:
Title Description Comments:

Off-site grab gw sampling wp

Action Type: Response Requested - Reports
Action: Soil and Water Investigation Report
Action Date: *3/28/2005
Received Issue Date: 4/4/2005
Doc Link:
Title Description Comments:

Soil and Water Investigation Report - E2C's 3/27/05 report

Action Type: Response Requested - Reports
Action: Monitoring Report - Quarterly
Action Date: 2/15/2005
Received Issue Date: 1/10/2005
Doc Link:
Title Description Comments:

Monitoring Report - Quarterly - E2C's 1/5/05 report

Action Type: Response Requested - Reports
Action: Monitoring Report - Quarterly
Action Date: 11/15/2004
Received Issue Date: 10/14/2004
Doc Link:
Title Description Comments:

Monitoring Report - Quarterly - E2C's 10/4/04 report

Action Type: Other Regulatory Actions
Action: Staff Letter - #20040927
Action Date: 9/27/2004
Received Issue Date: 9/27/2004
Doc Link:
Title Description Comments:

Additional investigation MW-12 area

Action Type: Response Requested - Reports
Action: Monitoring Report - Quarterly
Action Date: 8/15/2004
Received Issue Date: 9/8/2004
Doc Link:
Title Description Comments:

Monitoring Report - Quarterly - E2C's 8/31/04 report

Action Type: Response Requested - Other

Action: Other Report / Document
Action Date: 7/31/2004
Received Issue Date: 9/13/2004
Doc Link:
Title Description Comments:

Other Type of Submission by RP - 230 S Spruce Street

Action Type: Response Requested - Reports
Action: Soil and Water Investigation Report
Action Date: *7/29/2004
Received Issue Date: 11/16/2004
Doc Link:
Title Description Comments:

Soil and Water Investigation Report - E2C's 9/21/04 and 11/16/04 reports

Action Type: Other Regulatory Actions
Action: Staff Letter - #20040520
Action Date: 5/20/2004
Received Issue Date: 5/20/2004
Doc Link:
Title Description Comments:

Access agreement

Action Type: Response Requested - Reports
Action: Monitoring Report - Quarterly
Action Date: 5/15/2004
Received Issue Date: 5/20/2004
Doc Link:
Title Description Comments:

Monitoring Report - Quarterly - E2C's 5/13/04 report

Action Type: Response Requested - Other
Action: Electronic Reporting Submittal Due
Action Date: *5/4/2004
Received Issue Date: 4/4/2005
Doc Link:
Title Description Comments:

Electronic Reporting Submittal Due - Notice of violation for Geotracker (complied 2/10/04) and 11/28/01 wp (complied 4/4/05) lack of implementation, implement by 3/28/04 or refer to DA

Action Type: Response Requested - Workplans
Action: Soil and Water Investigation Workplan
Action Date: *4/20/2004
Received Issue Date: 9/27/2004
Doc Link:
Title Description Comments:

Soil and Water Investigation Workplan - E2C's 1/22/04, 4/20/04, and 9/21/04 wps

Action Type: Response Requested - Reports
Action: Soil and Water Investigation Report
Action Date: *2/19/2004
Received Issue Date: 4/4/2005
Doc Link:
Title Description Comments:

Soil and Water Investigation Report - EGS' 3/27/05 report

Action Type: Response Requested - Reports

Action: Monitoring Report - Quarterly
Action Date: 2/15/2004
Received Issue Date: 2/23/2004
Doc Link:
Title Description Comments:

Monitoring Report - Quarterly - E2C's 2/11/04 report

Action Type: Other Regulatory Actions
Action: Staff Letter - #20040210
Action Date: 2/10/2004
Received Issue Date: 2/10/2004
Doc Link:
Title Description Comments:

UST site characterization

Action Type: Response Requested - Reports
Action: Monitoring Report - Quarterly
Action Date: 11/15/2003
Received Issue Date: 12/4/2003
Doc Link:
Title Description Comments:

Monitoring Report - Quarterly - EGS' 11/22/03 report

Action Type: Enforcement/Orders
Action: Notice of Violation - #20031030
Action Date: 10/30/2003
Received Issue Date: 10/30/2003
Doc Link:
Title Description Comments:

Notice of violation

Action Type: Other Regulatory Actions
Action: Staff Letter - #20031030
Action Date: 10/30/2003
Received Issue Date: 10/30/2003
Doc Link:
Title Description Comments:

Additional site characterization wp

Action Type: Response Requested - Other
Action: Other Report / Document
Action Date: 8/19/2003
Received Issue Date: 9/22/2003
Doc Link:
Title Description Comments:

Additional Information Report - EGS' 9/15/03 report

Action Type: Response Requested - Reports
Action: Monitoring Report - Quarterly
Action Date: 8/15/2003
Received Issue Date: 9/2/2003
Doc Link:
Title Description Comments:

Monitoring Report - Quarterly - EGS' 8/21/03 report

Action Type: Response Requested - Other

Action: Electronic Reporting Submittal Due
Action Date: 6/24/2003
Received Issue Date: 2/10/2004
Doc Link:
Title Description Comments:

Electronic Reporting Submittal Due - Comply with Geotracker for all data since 4/1/02, NOV issued 10/30/03

Action Type: Response Requested - Other
Action: Other Report / Document
Action Date: 6/24/2003
Received Issue Date: 6/25/2003
Doc Link:
Title Description Comments:

Additional Information Report - EGS' 6/20/03 report

Action Type: Response Requested - Reports
Action: Monitoring Report - Quarterly
Action Date: 6/24/2003
Received Issue Date: 6/25/2003
Doc Link:
Title Description Comments:

Monitoring Report - Quarterly - EGS' 6/20/03 report

Action Type: Response Requested - Other
Action: Unauthorized Release Form
Action Date: 6/24/2003
Received Issue Date: 6/25/2003
Doc Link:
Title Description Comments:

Unauthorized Release Form - EGS' 6/20/03 report

Action Type: Other Regulatory Actions
Action: Staff Letter - #20030513D
Action Date: 5/13/2003
Received Issue Date: 5/13/2003
Doc Link:
Title Description Comments:

Site characterization

Action Type: Other Regulatory Actions
Action: Staff Letter - #20030513E
Action Date: 5/13/2003
Received Issue Date: 5/13/2003
Doc Link:
Title Description Comments:

Gw sampling

Action Type: Other Regulatory Actions
Action: Staff Letter - #20030513F
Action Date: 5/13/2003
Received Issue Date: 5/13/2003
Doc Link:
Title Description Comments:

Geotracker

Action Type: Other Regulatory Actions

Action: Staff Letter - #20030513C
Action Date: 5/13/2003
Received Issue Date: 5/13/2003
Doc Link:
Title Description Comments:

As-built drawing evaluation

Action Type: Other Regulatory Actions
Action: Staff Letter - #20030513B
Action Date: 5/13/2003
Received Issue Date: 5/13/2003
Doc Link:
Title Description Comments:

UST system upgrade reports

Action Type: Other Regulatory Actions
Action: Staff Letter - #20030513A
Action Date: 5/13/2003
Received Issue Date: 5/13/2003
Doc Link:
Title Description Comments:

URF submittal

Action Type: Other Regulatory Actions
Action: Technical Correspondence / Assistance / Other
Action Date: 12/31/2000
Received Issue Date: 12/31/2000
Doc Link: https://geotracker.waterboards.ca.gov/view_documents?global_id=T0608100512&enforcement_id=6514891&temptable=ENFORCEMENT
Title Description Comments:

Site Photos

Action Type: Notices
Action: Notice of Responsibility - #1
Action Date: 1/9/1991
Received Issue Date: 1/9/1991
Doc Link:
Title Description Comments:

Notice of responsibility

Action Type: Cleanup Action
Action: Free Product Removal
Action Date: 12/2/1974
Received Issue Date:
Doc Link:
Title Description Comments:

Action Type: Leak Action
Action: Leak Reported
Action Date: 12/2/1974
Received Issue Date:
Doc Link:
Title Description Comments:

Action Type: Leak Action
Action: Leak Stopped
Action Date: 3/1/1974
Received Issue Date:

Doc Link:
Title Description Comments:

Action Type: Leak Action
Action: Leak Discovery
Action Date: 2/2/1974
Received Issue Date:
Doc Link:
Title Description Comments:

Action Type: Leak Action
Action: Leak Began
Action Date: 1/1/1974
Received Issue Date:
Doc Link:
Title Description Comments:

GeoTracker Search - Site Maps (as of October 16, 2023)

Submitted: 1/22/2016
Submitted By: GES CONCORD (AUTH_RP)
Title: SITE INVESTIGATION REPORT, SPRUCE CAR WASH (MW-16)
Link: https://geotracker.waterboards.ca.gov/esi/uploads/geo_bore/1804414868/T0608100512.PDF

Submitted: 1/22/2016
Submitted By: GES CONCORD (AUTH_RP)
Title: GEO_MAP
Link: https://geotracker.waterboards.ca.gov/esi/uploads/geo_map/4456980109/T0608100512.PDF

Submitted: 11/13/2013
Submitted By: GES CONCORD (AUTH_RP)
Title: SOIL BORING INSTALLATION REPORT AND REQUEST FOR SITE CLOSURE (SB-27)
Link: https://geotracker.waterboards.ca.gov/esi/uploads/geo_bore/9202027797/T0608100512.PDF

Submitted: 11/13/2013
Submitted By: GES CONCORD (AUTH_RP)
Title: SOIL BORING INSTALLATION REPORT AND REQUEST FOR SITE CLOSURE (SB-38)
Link: https://geotracker.waterboards.ca.gov/esi/uploads/geo_bore/9337350070/T0608100512.PDF

Submitted: 11/13/2013
Submitted By: GES CONCORD (AUTH_RP)
Title: SOIL BORING INSTALLATION REPORT AND REQUEST FOR SITE CLOSURE (SB-34)
Link: https://geotracker.waterboards.ca.gov/esi/uploads/geo_bore/3868039965/T0608100512.PDF

Submitted: 11/13/2013
Submitted By: GES CONCORD (AUTH_RP)
Title: SOIL BORING INSTALLATION REPORT AND REQUEST FOR SITE CLOSURE (SB-39)
Link: https://geotracker.waterboards.ca.gov/esi/uploads/geo_bore/6207482516/T0608100512.PDF

Submitted: 11/13/2013
Submitted By: GES CONCORD (AUTH_RP)
Title: SOIL BORING INSTALLATION REPORT AND REQUEST FOR SITE CLOSURE (SB-41)
Link: https://geotracker.waterboards.ca.gov/esi/uploads/geo_bore/8106977343/T0608100512.PDF

Submitted: 11/13/2013
Submitted By: GES CONCORD (AUTH_RP)
Title: SOIL BORING INSTALLATION REPORT AND REQUEST FOR SITE CLOSURE (SB-31)
Link: https://geotracker.waterboards.ca.gov/esi/uploads/geo_bore/9683809399/T0608100512.PDF

Submitted: 11/13/2013
Submitted By: GES CONCORD (AUTH_RP)
Title: SOIL BORING INSTALLATION REPORT AND REQUEST FOR SITE CLOSURE (SB-30)
Link: https://geotracker.waterboards.ca.gov/esi/uploads/geo_bore/6238465785/T0608100512.PDF

Submitted: 11/13/2013

Submitted By: GES CONCORD (AUTH_RP)
Title: SOIL BORING INSTALLATION REPORT AND REQUEST FOR SITE CLOSURE (SB-32)
Link: https://geotracker.waterboards.ca.gov/esi/uploads/geo_bore/1565462231/T0608100512.PDF

Submitted: 11/13/2013
Submitted By: GES CONCORD (AUTH_RP)
Title: SOIL BORING INSTALLATION REPORT AND REQUEST FOR SITE CLOSURE (SB-35)
Link: https://geotracker.waterboards.ca.gov/esi/uploads/geo_bore/9686715304/T0608100512.PDF

Submitted: 11/13/2013
Submitted By: GES CONCORD (AUTH_RP)
Title: SOIL BORING INSTALLATION REPORT AND REQUEST FOR SITE CLOSURE (SB-36)
Link: https://geotracker.waterboards.ca.gov/esi/uploads/geo_bore/6330941379/T0608100512.PDF

Submitted: 11/13/2013
Submitted By: GES CONCORD (AUTH_RP)
Title: SOIL BORING INSTALLATION REPORT AND REQUEST FOR SITE CLOSURE (SB-42)
Link: https://geotracker.waterboards.ca.gov/esi/uploads/geo_bore/7383515834/T0608100512.PDF

Submitted: 11/13/2013
Submitted By: GES CONCORD (AUTH_RP)
Title: SOIL BORING INSTALLATION REPORT AND REQUEST FOR SITE CLOSURE (SB-37)
Link: https://geotracker.waterboards.ca.gov/esi/uploads/geo_bore/2167344570/T0608100512.PDF

Submitted: 11/13/2013
Submitted By: GES CONCORD (AUTH_RP)
Title: SOIL BORING INSTALLATION REPORT AND REQUEST FOR SITE CLOSURE (SB-40)
Link: https://geotracker.waterboards.ca.gov/esi/uploads/geo_bore/9454713344/T0608100512.PDF

Submitted: 11/13/2013
Submitted By: GES CONCORD (AUTH_RP)
Title: SOIL BORING INSTALLATION REPORT AND REQUEST FOR SITE CLOSURE (SB-28)
Link: https://geotracker.waterboards.ca.gov/esi/uploads/geo_bore/8800299942/T0608100512.PDF

Submitted: 11/13/2013
Submitted By: GES CONCORD (AUTH_RP)
Title: SOIL BORING INSTALLATION REPORT AND REQUEST FOR SITE CLOSURE (SB-33)
Link: https://geotracker.waterboards.ca.gov/esi/uploads/geo_bore/9548265576/T0608100512.PDF

Submitted: 11/13/2013
Submitted By: GES CONCORD (AUTH_RP)
Title: SOIL BORING INSTALLATION REPORT AND REQUEST FOR SITE CLOSURE (SB-29)
Link: https://geotracker.waterboards.ca.gov/esi/uploads/geo_bore/6811730563/T0608100512.PDF

Submitted: 10/28/2011
Submitted By: GES CONCORD (AUTH_RP)
Title: GEO_MAP
Link: https://geotracker.waterboards.ca.gov/esi/uploads/geo_map/3830225646/T0608100512.PDF

Submitted: 9/11/2009
Submitted By: GES CONCORD (AUTH_RP)
Title: SB26 BORING LOG (SB-26)
Link: https://geotracker.waterboards.ca.gov/esi/uploads/geo_bore/3707449674/T0608100512.PDF

Submitted: 9/11/2009
Submitted By: GES CONCORD (AUTH_RP)
Title: WELL OBS3 BORELOG (OBS3)
Link: https://geotracker.waterboards.ca.gov/esi/uploads/geo_bore/5386736214/T0608100512.PDF

Submitted: 9/11/2009
Submitted By: GES CONCORD (AUTH_RP)
Title: GEO_MAP
Link: https://geotracker.waterboards.ca.gov/esi/uploads/geo_map/7527121305/T0608100512.PDF

Submitted: 9/11/2009
Submitted By: GES CONCORD (AUTH_RP)
Title: WELL EW2 BORELOG (EW2)
Link: https://geotracker.waterboards.ca.gov/esi/uploads/geo_bore/5596849739/T0608100512.PDF

Submitted: 9/11/2009
Submitted By: GES CONCORD (AUTH_RP)
Title: SB25 BORING LOG (SB-25)
Link: https://geotracker.waterboards.ca.gov/esi/uploads/geo_bore/9006356358/T0608100512.PDF

Submitted: 9/11/2009
Submitted By: GES CONCORD (AUTH_RP)
Title: WELL EW1 BORELOG (EW1)
Link: https://geotracker.waterboards.ca.gov/esi/uploads/geo_bore/9626809239/T0608100512.PDF

Submitted: 9/11/2009
Submitted By: GES CONCORD (AUTH_RP)
Title: WELL OBS2 BORELOG (OBS2)
Link: https://geotracker.waterboards.ca.gov/esi/uploads/geo_bore/8653420567/T0608100512.PDF

Submitted: 9/11/2009
Submitted By: GES CONCORD (AUTH_RP)
Title: WELL OBS1 BORELOG (OBS1)
Link: https://geotracker.waterboards.ca.gov/esi/uploads/geo_bore/6658377408/T0608100512.PDF

Submitted: 9/27/2007
Submitted By: KASEY CORDOZA (AUTH_RP)
Title: GEO_BORE (SB-21)
Link: https://geotracker.waterboards.ca.gov/esi/uploads/geo_bore/5734347283/T0608100512.pdf

Submitted: 9/27/2007
Submitted By: KASEY CORDOZA (AUTH_RP)
Title: GEO_BORE (SB-22)
Link: https://geotracker.waterboards.ca.gov/esi/uploads/geo_bore/3266941905/T0608100512.pdf

Submitted: 9/27/2007
Submitted By: KASEY CORDOZA (AUTH_RP)
Title: GEO_MAP
Link: https://geotracker.waterboards.ca.gov/esi/uploads/geo_map/9665379405/T0608100512.pdf

Submitted: 9/27/2007
Submitted By: KASEY CORDOZA (AUTH_RP)
Title: GEO_BORE (SB-16)
Link: https://geotracker.waterboards.ca.gov/esi/uploads/geo_bore/1713749766/T0608100512.pdf

Submitted: 9/27/2007
Submitted By: KASEY CORDOZA (AUTH_RP)
Title: GEO_BORE (SB-18)
Link: https://geotracker.waterboards.ca.gov/esi/uploads/geo_bore/2903761148/T0608100512.pdf

Submitted: 9/27/2007
Submitted By: KASEY CORDOZA (AUTH_RP)
Title: GEO_BORE (SB-20)
Link: https://geotracker.waterboards.ca.gov/esi/uploads/geo_bore/6406573235/T0608100512.pdf

Submitted: 9/27/2007
Submitted By: KASEY CORDOZA (AUTH_RP)
Title: GEO_BORE (SB-23)
Link: https://geotracker.waterboards.ca.gov/esi/uploads/geo_bore/6957674920/T0608100512.pdf

Submitted: 9/27/2007
Submitted By: KASEY CORDOZA (AUTH_RP)
Title: GEO_BORE (SB-17)
Link: https://geotracker.waterboards.ca.gov/esi/uploads/geo_bore/6604327142/T0608100512.pdf

Submitted: 9/27/2007
Submitted By: KASEY CORDOZA (AUTH_RP)
Title: GEO_BORE (SB-19)
Link: https://geotracker.waterboards.ca.gov/esi/uploads/geo_bore/8194048821/T0608100512.pdf

Submitted: 9/27/2007
Submitted By: KASEY CORDOZA (AUTH_RP)
Title: GEO_BORE (SV-1)
Link: https://geotracker.waterboards.ca.gov/esi/uploads/geo_bore/3474088370/T0608100512.pdf

Submitted: 9/27/2007
Submitted By: KASEY CORDOZA (AUTH_RP)
Title: GEO_BORE (SB-15)
Link: https://geotracker.waterboards.ca.gov/esi/uploads/geo_bore/7349612176/T0608100512.pdf

Submitted: 9/27/2007
Submitted By: KASEY CORDOZA (AUTH_RP)
Title: GEO_BORE (SB-24)
Link: https://geotracker.waterboards.ca.gov/esi/uploads/geo_bore/2155165731/T0608100512.pdf

Submitted: 9/27/2007
Submitted By: KASEY CORDOZA (AUTH_RP)
Title: GEO_MAP
Link: https://geotracker.waterboards.ca.gov/esi/uploads/geo_map/5173659384/T0608100512.pdf

Submitted: 4/13/2006
Submitted By: KASEY CORDOZA (AUTH_RP)
Title: GEO_BORE (SB-14)
Link: https://geotracker.waterboards.ca.gov/esi/uploads/geo_bore/9145780801/T0608100512.pdf

Submitted: 4/13/2006
Submitted By: KASEY CORDOZA (AUTH_RP)
Title: GEO_MAP
Link: https://geotracker.waterboards.ca.gov/esi/uploads/geo_map/9821851432/T0608100512.pdf

Submitted: 4/13/2006
Submitted By: KASEY CORDOZA (AUTH_RP)
Title: GEO_BORE (SB-13)
Link: https://geotracker.waterboards.ca.gov/esi/uploads/geo_bore/2638813614/T0608100512.pdf

Submitted: 4/13/2006
Submitted By: KASEY CORDOZA (AUTH_RP)
Title: GEO_BORE (SB-12)
Link: https://geotracker.waterboards.ca.gov/esi/uploads/geo_bore/7796659708/T0608100512.pdf

Submitted: 4/28/2005
Submitted By: SAKO K. NORAVIAN (AUTH_RP)
Title: GEO_MAP
Link: https://geotracker.waterboards.ca.gov/esi/uploads/geo_map/9057713150/T0608100512.pdf

Submitted: 12/17/2003
Submitted By: PAUL BROPHY (AUTH_RP)
Title: GEO_MAP
Link: https://geotracker.waterboards.ca.gov/esi/uploads/geo_map/1069867789/T0608100512.jpg

GeoTracker Search - Documents (as of October 16, 2023)

Document Type: Site Documents **Document Date:** 10/27/2016
Type: LETTER - NOTICE **Submitted:**
Submitted By: JACOB MADDEN (REGULATOR)
Title: BUILDING DEPARTMENT NOTIFICATION- POST CLOSURE RESIDUAL CONTAMINATION
Title Link: https://geotracker.waterboards.ca.gov/view_documents?global_id=T0608100512&enforcement_id=6302684

Document Type: Site Documents **Document Date:** 10/27/2016
Type: CLOSURE/NO FURTHER ACTION LETTER **Submitted:**
Submitted By: JACOB MADDEN (REGULATOR)
Title: CLOSURE/NO FURTHER ACTION LETTER
Title Link: https://geotracker.waterboards.ca.gov/view_documents?global_id=T0608100512&enforcement_id=6302686

Document Type: Site Documents **Document Date:** 10/21/2016
Type: WELL DESTRUCTION REPORT **Submitted:**
Submitted By: GES CONCORD (AUTH_RP)
Title: WELL DESTRUCTION LETTER REPORT, SPRUCE CAR WASH
Title Link: https://geotracker.waterboards.ca.gov/esi/uploads/geo_report/8704431891/T0608100512.PDF

Document Type: Site Documents **Document Date:** 7/28/2016
Type: WELL DESTRUCTION WORKPLAN **Submitted:**

Submitted By: GES CONCORD (AUTH_RP)
Title: WELL DESTRUCTION WORKPLAN
Title Link: https://geotracker.waterboards.ca.gov/esi/uploads/geo_report/4799612462/T0608100512.PDF

Document Type: Site Documents **Document Date:** 7/28/2016
Type: WELL DESTRUCTION WORKPLAN **Submitted:**
Submitted By: JACOB MADDEN (REGULATOR)
Title: WELL DESTRUCTION WORKPLAN - REGULATOR RESPONSE
Title Link: https://geotracker.waterboards.ca.gov/view_documents?global_id=T0608100512&document_id=5897982

Document Type: Site Documents **Document Date:** 6/21/2016
Type: STAFF LETTER **Submitted:**
Submitted By: JACOB MADDEN (REGULATOR)
Title: REQUEST FOR WELL DESTRUCTION
Title Link: https://geotracker.waterboards.ca.gov/view_documents?global_id=T0608100512&enforcement_id=6288630

Document Type: Site Documents **Document Date:** 4/12/2016
Type: NOTIFICATION - PRECLOSURE **Submitted:**
Submitted By: JACOB MADDEN (REGULATOR)
Title: NOTIFICATION - PRECLOSURE
Title Link: https://geotracker.waterboards.ca.gov/view_documents?global_id=T0608100512&enforcement_id=6282001

Document Type: Site Documents **Document Date:** 4/7/2016
Type: TECHNICAL CORRESPONDENCE / ASSISTANCE / OTHER **Submitted:**
Submitted By: ROBERT MALLICK (REGULATOR)
Title: GPP CLOSURE CHECKLIST
Title Link: https://geotracker.waterboards.ca.gov/view_documents?global_id=T0608100512&enforcement_id=6514875

Document Type: Site Documents **Document Date:** 3/10/2016
Type: TECHNICAL CORRESPONDENCE / ASSISTANCE / OTHER **Submitted:**
Submitted By: ROBERT MALLICK (REGULATOR)
Title: GPP CASE CLOSURE MEMORANDUM
Title Link: https://geotracker.waterboards.ca.gov/view_documents?global_id=T0608100512&enforcement_id=6514885

Document Type: Site Documents **Document Date:** 2/12/2016
Type: REQUEST FOR CLOSURE **Submitted:**
Submitted By: JACOB MADDEN (REGULATOR)
Title: PROPOSAL FOR CLOSURE - ATTACHMENTS - REGULATOR RESPONSE
Title Link: https://geotracker.waterboards.ca.gov/view_documents?global_id=T0608100512&document_id=5885247

Document Type: Site Documents **Document Date:** 2/12/2016
Type: SITE ASSESSMENT REPORT **Submitted:**
Submitted By: JACOB MADDEN (REGULATOR)
Title: SITE ASSESSMENT REPORT - REGULATOR RESPONSE
Title Link: https://geotracker.waterboards.ca.gov/view_documents?global_id=T0608100512&document_id=5858763

Document Type: Site Documents **Document Date:** 1/22/2016
Type: REQUEST FOR CLOSURE **Submitted:**
Submitted By: JACOB MADDEN (REGULATOR)
Title: PROPOSAL FOR CLOSURE - REGULATOR RESPONSE
Title Link: https://geotracker.waterboards.ca.gov/view_documents?global_id=T0608100512&document_id=5885246

Document Type: Site Documents **Document Date:** 1/22/2016
Type: WELL INSTALLATION REPORT **Submitted:**
Submitted By: GES CONCORD (AUTH_RP)
Title: SITE INVESTIGATION REPORT, SPRUCE CAR WASH
Title Link: https://geotracker.waterboards.ca.gov/esi/uploads/geo_report/4173545181/T0608100512.PDF

Document Type: Site Documents **Document Date:** 1/22/2016
Type: REQUEST FOR CLOSURE **Submitted:**
Submitted By: GES CONCORD (AUTH_RP)
Title: PROPOSAL FOR CLOSURE - ATTACHMENTS
Title Link: https://geotracker.waterboards.ca.gov/esi/uploads/geo_report/5751319229/T0608100512.PDF

Document Type: Site Documents **Document Date:** 1/22/2016
Type: REQUEST FOR CLOSURE **Submitted:**
Submitted By: GES CONCORD (AUTH_RP)

Title: PROPOSAL FOR CLOSURE
Title Link: https://geotracker.waterboards.ca.gov/esi/uploads/geo_report/2770393133/T0608100512.PDF

Document Type: Monitoring Reports **Document Date:** 11/5/2015
Type: MONITORING REPORT - SEMI-ANNUALLY **Submitted:**
Submitted By: GES CONCORD (AUTH_RP)
Title: GROUNDWATER MONITORING REPORT - THIRD QUARTER 2015
Title Link: https://geotracker.waterboards.ca.gov/esi/uploads/geo_report/4125456392/T0608100512.PDF

Document Type: Site Documents **Document Date:** 10/28/2015
Type: OTHER REPORT / DOCUMENT **Submitted:**
Submitted By: ROBERT MALLICK (REGULATOR)
Title: SOIL BORING LOG - MW16
Title Link: https://geotracker.waterboards.ca.gov/view_documents?global_id=T0608100512&document_id=6083920

Document Type: Site Documents **Document Date:** 9/22/2015
Type: STAFF LETTER **Submitted:**
Submitted By: JACOB MADDEN (REGULATOR)
Title: WP APPROVAL FOR VERTICAL ASSESSMENT BORING(S)
Title Link: https://geotracker.waterboards.ca.gov/view_documents?global_id=T0608100512&enforcement_id=6261478

Document Type: Site Documents **Document Date:** 9/2/2015
Type: WELL INSTALLATION WORKPLAN **Submitted:**
Submitted By: GES CONCORD (AUTH_RP)
Title: RESPONSE TO GPP COMMENT LETTER AND WORKPLAN FOR BORING AND WELL INSTALLATION
Title Link: https://geotracker.waterboards.ca.gov/esi/uploads/geo_report/6255442023/T0608100512.PDF

Document Type: Site Documents **Document Date:** 5/14/2015
Type: STAFF LETTER **Submitted:**
Submitted By: JACOB MADDEN (REGULATOR)
Title: REQUEST FOR WP TO MONITOR PLUME MIGRATION TOWARD FUTURE PRODUCTION WELL. ALSO MAY SUPPORT ACTIVE REMEDIATION NOW TO REDUCE TBA IN SOURCE PRIOR TO WELL COMMING ON LINE.
Title Link: https://geotracker.waterboards.ca.gov/view_documents?global_id=T0608100512&enforcement_id=6245051

Document Type: Monitoring Reports **Document Date:** 4/30/2015
Type: MONITORING REPORT - SEMI-ANNUALLY **Submitted:**
Submitted By: GES CONCORD (AUTH_RP)
Title: FIRST QUARTER 2015 GROUNDWATER SAMPLING EVENT, SPRUCE CAR WASH
Title Link: https://geotracker.waterboards.ca.gov/esi/uploads/geo_report/4344644904/T0608100512.PDF

Document Type: Site Documents **Document Date:** 4/15/2015
Type: REQUEST FOR CLOSURE **Submitted:**
Submitted By: GES CONCORD (AUTH_RP)
Title: REPORT OF FINDINGS OF MTBE AND TBA DEFINITION ACTIVITIES AND REQUEST FOR SITE CLOSURE
Title Link: https://geotracker.waterboards.ca.gov/esi/uploads/geo_report/8661585211/T0608100512.PDF

Document Type: Monitoring Reports **Document Date:** 10/29/2014
Type: MONITORING REPORT - SEMI-ANNUALLY **Submitted:**
Submitted By: GES CONCORD (AUTH_RP)
Title: THIRD QUARTER 2014 MONITORING REPORT SPRUCE CAR WASH
Title Link: https://geotracker.waterboards.ca.gov/esi/uploads/geo_report/7246970474/T0608100512.PDF

Document Type: Site Documents **Document Date:** 8/27/2014
Type: CLEAN UP FUND - CASE CLOSURE REVIEW SUMMARY REPORT (RSR) **Submitted:**
Submitted By: KIRK T. LARSON (REGULATOR)
Title: REVIEW SUMMARY REPORT, SEPTEMBER 2014
Title Link: https://geotracker.waterboards.ca.gov/view_documents?global_id=T0608100512&enforcement_id=6388746

Document Type: Site Documents **Document Date:** 8/1/2014
Type: OTHER REPORT / DOCUMENT **Submitted:**
Submitted By: ROBERT MALLICK (REGULATOR)
Title: RIGHT-OF-WAY MAP AND PLANS
Title Link: https://geotracker.waterboards.ca.gov/view_documents?global_id=T0608100512&document_id=6083921

Document Type: Site Documents **Document Date:** 6/24/2014
Type: TECHNICAL CORRESPONDENCE / ASSISTANCE / OTHER **Submitted:**
Submitted By: ROBERT MALLICK (REGULATOR)

Title: NOTICE FROM PROPERTY MANAGEMENT COMPANY OF THE SELLING OF REFERENCED PROPERTY
Title Link: https://geotracker.waterboards.ca.gov/view_documents?global_id=T0608100512&enforcement_id=6514884

Document Type: Site Documents **Document Date:** 6/17/2014
Type: STAFF LETTER **Submitted:**
Submitted By: JACOB MADDEN (REGULATOR)
Title: LETTER APPROVING WORKPLAN WITH A CONDITIONAL BORING
Title Link: https://geotracker.waterboards.ca.gov/view_documents?global_id=T0608100512&enforcement_id=6208038

Document Type: Site Documents **Document Date:** 6/3/2014
Type: SITE INVESTIGATION WORKPLAN **Submitted:**
Submitted By: GES CONCORD (AUTH_RP)
Title: WORKPLAN FOR MTBE AND TBA DEFINITION
Title Link: https://geotracker.waterboards.ca.gov/esi/uploads/geo_report/9378867447/T0608100512.PDF

Document Type: Monitoring Reports **Document Date:** 4/22/2014
Type: MONITORING REPORT - SEMI-ANNUALLY **Submitted:**
Submitted By: GES CONCORD (AUTH_RP)
Title: FIRST QUARTER 2014 QMR, SPRUCE CAR WASH
Title Link: https://geotracker.waterboards.ca.gov/esi/uploads/geo_report/3541831314/T0608100512.PDF

Document Type: Site Documents **Document Date:** 1/24/2014
Type: REQUEST FOR CLOSURE **Submitted:**
Submitted By: GES CONCORD (AUTH_RP)
Title: SOIL BORING INSTALLATION REPORT AND REQUEST FOR SITE CLOSURE
Title Link: https://geotracker.waterboards.ca.gov/esi/uploads/geo_report/7979714572/T0608100512.PDF

Document Type: Site Documents **Document Date:** 1/23/2014
Type: STAFF LETTER **Submitted:**
Submitted By: JACOB MADDEN (REGULATOR)
Title: LETTER REQUESTING WORKPLAN FOR VERTICAL CHARACTERIZATION OF MTBE AND TBA.
Title Link: https://geotracker.waterboards.ca.gov/view_documents?global_id=T0608100512&enforcement_id=6189713

Document Type: Site Documents **Document Date:** 11/12/2013
Type: SOIL AND WATER INVESTIGATION REPORT **Submitted:**
Submitted By: GES CONCORD (AUTH_RP)
Title: SOIL BORING INSTALLATION REPORT - APPENDICES
Title Link: https://geotracker.waterboards.ca.gov/esi/uploads/geo_report/5590874850/T0608100512.PDF

Document Type: Monitoring Reports **Document Date:** 10/15/2013
Type: MONITORING REPORT - SEMI-ANNUALLY **Submitted:**
Submitted By: GES CONCORD (AUTH_RP)
Title: Q0313 QMR SPRUCE CAR WASH
Title Link: https://geotracker.waterboards.ca.gov/esi/uploads/geo_report/8542710781/T0608100512.PDF

Document Type: Site Documents **Document Date:** 6/18/2013
Type: STAFF LETTER **Submitted:**
Submitted By: JACOB MADDEN (REGULATOR)
Title: WP APPROVAL WITH CONDITION
Title Link: https://geotracker.waterboards.ca.gov/view_documents?global_id=T0608100512&enforcement_id=6163063

Document Type: Site Documents **Document Date:** 4/23/2013
Type: SITE INVESTIGATION WORKPLAN **Submitted:**
Submitted By: GES CONCORD (AUTH_RP)
Title: WORKPLAN FOR OFFSITE CHARACTERIZATION OF TBA
Title Link: https://geotracker.waterboards.ca.gov/esi/uploads/geo_report/2620405077/T0608100512.PDF

Document Type: Site Documents **Document Date:** 4/23/2013
Type: SOIL AND WATER INVESTIGATION WORKPLAN **Submitted:**
Submitted By: JACOB MADDEN (REGULATOR)
Title: SOIL AND WATER INVESTIGATION WORKPLAN - REGULATOR RESPONSE
Title Link: https://geotracker.waterboards.ca.gov/view_documents?global_id=T0608100512&document_id=5764802

Document Type: Monitoring Reports **Document Date:** 3/29/2013
Type: MONITORING REPORT - SEMI-ANNUALLY **Submitted:**
Submitted By: GES CONCORD (AUTH_RP)
Title: FIRST QUARTER 2013 QMR

Title Link: https://geotracker.waterboards.ca.gov/esi/uploads/geo_report/8062580883/T0608100512.PDF

Document Type: Site Documents **Document Date:** 3/22/2013
Type: TECHNICAL CORRESPONDENCE / ASSISTANCE / OTHER **Submitted:**
Submitted By: ROBERT MALLICK (REGULATOR)
Title: RETURNED POSTAGE (ENVELOPE)
Title Link: https://geotracker.waterboards.ca.gov/view_documents?global_id=T0608100512&enforcement_id=6514883

Document Type: Site Documents **Document Date:** 3/14/2013
Type: NOTICE OF VIOLATION **Submitted:**
Submitted By: JACOB MADDEN (REGULATOR)
Title: REVISED RAP IS OVER A YEAR LATE AND DOES NOT MEET REMEDIAL OBJECTIVES TO CONTROL TBA MIGRATION
Title Link: https://geotracker.waterboards.ca.gov/view_documents?global_id=T0608100512&enforcement_id=6152069

Document Type: Site Documents **Document Date:** 1/16/2013
Type: INTERIM REMEDIAL ACTION PLAN **Submitted:**
Submitted By: GES CONCORD (AUTH_RP)
Title: WORKPLAN ADDENDUM TO INTERIM REMEDIAL ACTION PLAN
Title Link: https://geotracker.waterboards.ca.gov/esi/uploads/geo_report/4332212328/T0608100512.PDF

Document Type: Monitoring Reports **Document Date:** 10/30/2012
Type: MONITORING REPORT - SEMI-ANNUALLY **Submitted:**
Submitted By: GES CONCORD (AUTH_RP)
Title: Q0312 QMR SPRUCE CAR WASH
Title Link: https://geotracker.waterboards.ca.gov/esi/uploads/geo_report/8379575610/T0608100512.PDF

Document Type: Site Documents **Document Date:** 6/12/2012
Type: OTHER REPORT / DOCUMENT **Submitted:**
Submitted By: ROBERT MALLICK (REGULATOR)
Title: DYNAMIC FLOW AND CHEMISTRY PROFILE
Title Link: https://geotracker.waterboards.ca.gov/view_documents?global_id=T0608100512&document_id=6083916

Document Type: Monitoring Reports **Document Date:** 5/8/2012
Type: MONITORING REPORT - QUARTERLY **Submitted:**
Submitted By: GES CONCORD (AUTH_RP)
Title: FIRST QUARTER 2012 QMR, SPRUCE CAR WASH
Title Link: https://geotracker.waterboards.ca.gov/esi/uploads/geo_report/9741154491/T0608100512.PDF

Document Type: Site Documents **Document Date:** 12/16/2011
Type: CLEAN UP FUND - CASE CLOSURE REVIEW SUMMARY REPORT (RSR) **Submitted:**
Submitted By: (REGULATOR)
Title: 1ST 5- YEAR REVIEW
Title Link: https://geotracker.waterboards.ca.gov/view_documents?global_id=T0608100512&enforcement_id=6393559

Document Type: Site Documents **Document Date:** 12/16/2011
Type: CLEAN UP FUND - CASE CLOSURE REVIEW SUMMARY REPORT (RSR) **Submitted:**
Submitted By: (REGULATOR)
Title: 2ND 5- YEAR REVIEW
Title Link: https://geotracker.waterboards.ca.gov/view_documents?global_id=T0608100512&enforcement_id=6393560

Document Type: Monitoring Reports **Document Date:** 10/28/2011
Type: MONITORING REPORT - SEMI-ANNUALLY **Submitted:**
Submitted By: GES CONCORD (AUTH_RP)
Title: Q0311 QMR SPRUCE CAR WASH
Title Link: https://geotracker.waterboards.ca.gov/esi/uploads/geo_report/7944702088/T0608100512.PDF

Document Type: Monitoring Reports **Document Date:** 9/22/2011
Type: MONITORING REPORT - SEMI-ANNUALLY **Submitted:**
Submitted By: GES CONCORD (AUTH_RP)
Title: Q01 2011 QMR SPRUCE CAR WASH (WELL MW15)
Title Link: https://geotracker.waterboards.ca.gov/esi/uploads/geo_report/4580109596/T0608100512.PDF

Document Type: Site Documents **Document Date:** 9/8/2011
Type: STAFF LETTER **Submitted:**
Submitted By: JACOB MADDEN (REGULATOR)

Title: REQUEST FOR IRAP THAT ADDRESSESS TBA CONTAMINATION ONLY.
Title Link: https://geotracker.waterboards.ca.gov/view_documents?global_id=T0608100512&enforcement_id=6097984

Document Type: Site Documents **Document Date:** 8/26/2011
Type: INTERIM REMEDIAL ACTION PLAN **Submitted:**
Submitted By: GES CONCORD (AUTH_RP)
Title: INTERIM REMEDIAL ACTION PLAN
Title Link: https://geotracker.waterboards.ca.gov/esi/uploads/geo_report/8707066357/T0608100512.PDF

Document Type: Monitoring Reports **Document Date:** 10/14/2010
Type: MONITORING REPORT - SEMI-ANNUALLY **Submitted:**
Submitted By: GES CONCORD (AUTH_RP)
Title: Q0310 QMR, SPRUCE CAR WASH
Title Link: https://geotracker.waterboards.ca.gov/esi/uploads/geo_report/2599134087/T0608100512.PDF

Document Type: Site Documents **Document Date:** 8/5/2010
Type: STAFF LETTER **Submitted:**
Submitted By: JACOB MADDEN (REGULATOR)
Title: APPROVAL OF ANNUAL SAMPLING WITH EXCEPTION OF MW-15. OUT OF COMPLIANCE WARNING.
Title Link: https://geotracker.waterboards.ca.gov/view_documents?global_id=T0608100512&enforcement_id=6060207

Document Type: Site Documents **Document Date:** 7/15/2010
Type: CORRESPONDENCE **Submitted:**
Submitted By: GES CONCORD (AUTH_RP)
Title: RECOMMENDATION FOR ANNUAL GROUNDWATER SAMPLING
Title Link: https://geotracker.waterboards.ca.gov/esi/uploads/geo_report/4682969093/T0608100512.PDF

Document Type: Site Documents **Document Date:** 1/14/2010
Type: TECHNICAL CORRESPONDENCE / ASSISTANCE / OTHER **Submitted:**
Submitted By: ROBERT MALLICK (REGULATOR)
Title: SWRCB FUNDING REPORTS
Title Link: https://geotracker.waterboards.ca.gov/view_documents?global_id=T0608100512&enforcement_id=6514887

Document Type: Site Documents **Document Date:** 1/13/2010
Type: STAFF LETTER **Submitted:**
Submitted By: JACOB MADDEN (REGULATOR)
Title: REQUEST FOR INTERIM RAP OR REMEDIAL EVALUATION WP
Title Link: https://geotracker.waterboards.ca.gov/view_documents?global_id=T0608100512&enforcement_id=6040499

Document Type: Site Documents **Document Date:** 12/14/2009
Type: PILOT STUDY/ TREATABILITY REPORT **Submitted:**
Submitted By: GES CONCORD (AUTH_RP)
Title: TREATABILITY PILOT TEST SUMMARY
Title Link: https://geotracker.waterboards.ca.gov/esi/uploads/geo_report/8152222990/T0608100512.PDF

Document Type: Monitoring Reports **Document Date:** 12/4/2009
Type: MONITORING REPORT - SEMI-ANNUALLY **Submitted:**
Submitted By: GES CONCORD (AUTH_RP)
Title: GROUNDWATER MONITORING REPORT, THIRD QUARTER 2009
Title Link: https://geotracker.waterboards.ca.gov/esi/uploads/geo_report/8116838753/T0608100512.PDF

Document Type: Site Documents **Document Date:** 8/20/2009
Type: WARNING LETTER **Submitted:**
Submitted By: JACOB MADDEN (REGULATOR)
Title: ALL ASSOCIATED FILES NEEDED FOR WELL INSTALLATION RPT. AND PILOT TEST REPORT OVERDUE WARNING
Title Link: https://geotracker.waterboards.ca.gov/view_documents?global_id=T0608100512&enforcement_id=6028237

Document Type: Site Documents **Document Date:** 7/16/2009
Type: STAFF LETTER **Submitted:**
Submitted By: JACOB MADDEN (REGULATOR)
Title: RES 2009-042
Title Link: https://geotracker.waterboards.ca.gov/view_documents?global_id=T0608100512&enforcement_id=6021309

Document Type: Site Documents **Document Date:** 7/6/2009
Type: WELL INSTALLATION REPORT **Submitted:**
Submitted By: GES CONCORD (AUTH_RP)
Title: WELL AND BORINGS INSTALLATION REPORT, SPRUCE CAR WASH

Title Link: https://geotracker.waterboards.ca.gov/esi/uploads/geo_report/3318035304/T0608100512.PDF

Document Type: Site Documents **Document Date:** 6/19/2009
Type: CORRESPONDENCE **Submitted:**
Submitted By: GES CONCORD (AUTH_RP)
Title: PILOT TESTING UPDATE
Title Link: https://geotracker.waterboards.ca.gov/esi/uploads/geo_report/4394624114/T0608100512.PDF

Document Type: Site Documents **Document Date:** 6/3/2009
Type: TECHNICAL CORRESPONDENCE / ASSISTANCE / OTHER **Submitted:**
Submitted By: JACOB MADDEN (REGULATOR)
Title: APPROVAL OF NO PURGE ALTERNATIVE
Title Link: https://geotracker.waterboards.ca.gov/view_documents?global_id=T0608100512&enforcement_id=6015622

Document Type: Site Documents **Document Date:** 5/29/2009
Type: CORRESPONDENCE **Submitted:**
Submitted By: GES CONCORD (AUTH_RP)
Title: NO PURGE ALTERNATIVE LETTER TO SMCGPP
Title Link: https://geotracker.waterboards.ca.gov/esi/uploads/geo_report/2947533726/T0608100512.PDF

Document Type: Monitoring Reports **Document Date:** 4/27/2009
Type: MONITORING REPORT - SEMI-ANNUALLY **Submitted:**
Submitted By: GES CONCORD (AUTH_RP)
Title: Q0109 QMR, SPRUCE CAR WASH
Title Link: https://geotracker.waterboards.ca.gov/esi/uploads/geo_report/1738366544/T0608100512.PDF

Document Type: Site Documents **Document Date:** 3/10/2009
Type: STAFF LETTER **Submitted:**
Submitted By: JACOB MADDEN (REGULATOR)
Title: STAFF LETTER
Title Link: https://geotracker.waterboards.ca.gov/view_documents?global_id=T0608100512&enforcement_id=6006203

Document Type: Site Documents **Document Date:** 12/4/2008
Type: CORRESPONDENCE **Submitted:**
Submitted By: GES CONCORD (AUTH_RP)
Title: RESPONSE TO COMMENTS TO TS WORKPLAN, OCTOBER 31, 2008
Title Link: https://geotracker.waterboards.ca.gov/esi/uploads/geo_report/6680813014/T0608100512.PDF

Document Type: Monitoring Reports **Document Date:** 12/4/2008
Type: MONITORING REPORT - SEMI-ANNUALLY **Submitted:**
Submitted By: GES CONCORD (AUTH_RP)
Title: Q0308 QMR SOUTH SPRUCE CAR WASH
Title Link: https://geotracker.waterboards.ca.gov/esi/uploads/geo_report/7255535304/T0608100512.PDF

Document Type: Site Documents **Document Date:** 10/9/2008
Type: STAFF LETTER **Submitted:**
Submitted By: JACOB MADDEN (REGULATOR)
Title: PILOT TEST QUESTIONS AND CONCERNS
Title Link: https://geotracker.waterboards.ca.gov/view_documents?global_id=T0608100512&enforcement_id=5990175

Document Type: Site Documents **Document Date:** 10/9/2008
Type: STAFF LETTER **Submitted:**
Submitted By: ROBERT MALLICK (REGULATOR)
Title: LOP STAFF COMMENTS ON THE SITE SPECIFIC ESL'S
Title Link: https://geotracker.waterboards.ca.gov/view_documents?global_id=T0608100512&enforcement_id=6514880

Document Type: Site Documents **Document Date:** 6/10/2008
Type: STAFF LETTER **Submitted:**
Submitted By: ROBERT MALLICK (REGULATOR)
Title: LOP STAFF COMMENTS ON THE ERAS ENVIRONMENTAL LETTER
Title Link: https://geotracker.waterboards.ca.gov/view_documents?global_id=T0608100512&enforcement_id=6514879

Document Type: Monitoring Reports **Document Date:** 4/22/2008
Type: MONITORING REPORT - SEMI-ANNUALLY **Submitted:**
Submitted By: KASEY CORDOZA (AUTH_RP)
Title: GROUNDWATER MONITORING REPORT, QUARTER 1, 2008
Title Link: https://geotracker.waterboards.ca.gov/esi/uploads/geo_report/8430707633/T0608100512.PDF

Document Type: Site Documents **Document Date:** 2/26/2008
Type: WORKPLANS - REMEDIAL ACTION PLAN **Submitted:**
Submitted By: KASEY CORDOZA (AUTH_RP)
Title: TREATABILITY STUDY WORKPLAN
Title Link: https://geotracker.waterboards.ca.gov/esi/uploads/geo_report/9328567981/T0608100512.PDF

Document Type: Site Documents **Document Date:** 2/6/2008
Type: CORRESPONDENCE - OTHER **Submitted:**
Submitted By: KASEY CORDOZA (AUTH_RP)
Title: RESPONSE TO TECHNICAL COMMENTS ON SITE SPECIFIC ESLS
Title Link: https://geotracker.waterboards.ca.gov/esi/uploads/geo_report/6847126603/T0608100512.PDF

Document Type: Site Documents **Document Date:** 1/14/2008
Type: TECHNICAL CORRESPONDENCE / ASSISTANCE / OTHER **Submitted:**
Submitted By: ROBERT MALLICK (REGULATOR)
Title: FUEL SITE MAP & NOTES
Title Link: https://geotracker.waterboards.ca.gov/view_documents?global_id=T0608100512&enforcement_id=6514890

Document Type: Site Documents **Document Date:** 1/14/2008
Type: CORRESPONDENCE - DIRECTIVE RELATED **Submitted:**
Submitted By: KASEY CORDOZA (AUTH_RP)
Title: LETTER TO GPP JAN 08
Title Link: https://geotracker.waterboards.ca.gov/esi/uploads/geo_report/7519941568/T0608100512.PDF

Document Type: Site Documents **Document Date:** 11/15/2007
Type: STAFF LETTER **Submitted:**
Submitted By: ROBERT MALLICK (REGULATOR)
Title: LOP STAFF COMMENTS ON SUBMITTED REPORTS
Title Link: https://geotracker.waterboards.ca.gov/view_documents?global_id=T0608100512&enforcement_id=6514878

Document Type: Site Documents **Document Date:** 10/15/2007
Type: WORKPLANS - RISK ASSESSMENT RELATED WP **Submitted:**
Submitted By: KASEY CORDOZA (AUTH_RP)
Title: FS WP APPENDIX A TABLE 4.4
Title Link: https://geotracker.waterboards.ca.gov/esi/uploads/geo_report/4907240927/T0608100512.PDF

Document Type: Site Documents **Document Date:** 9/27/2007
Type: REPORTS - INVESTIGATION RPT. **Submitted:**
Submitted By: KASEY CORDOZA (AUTH_RP)
Title: OFFSITE SUBSURFACE INVESTIGATION
Title Link: https://geotracker.waterboards.ca.gov/esi/uploads/geo_report/6973317027/T0608100512.PDF

Document Type: Monitoring Reports **Document Date:** 9/5/2007
Type: MONITORING REPORT - SEMI-ANNUALLY **Submitted:**
Submitted By: KASEY CORDOZA (AUTH_RP)
Title: QUARTER 3, 2007
Title Link: https://geotracker.waterboards.ca.gov/esi/uploads/geo_report/6771085441/T0608100512.PDF

Document Type: Site Documents **Document Date:** 6/20/2007
Type: WORKPLANS - RISK ASSESSMENT RELATED WP **Submitted:**
Submitted By: KASEY CORDOZA (AUTH_RP)
Title: FEASIBILITY STUDY WORK PLAN
Title Link: https://geotracker.waterboards.ca.gov/esi/uploads/geo_report/7592176675/T0608100512.PDF

Document Type: Monitoring Reports **Document Date:** 4/11/2007
Type: MONITORING REPORT - SEMI-ANNUALLY **Submitted:**
Submitted By: KASEY CORDOZA (AUTH_RP)
Title: GROUNDWATER MONITORING REPORT, QUARTER 1 2007
Title Link: https://geotracker.waterboards.ca.gov/esi/uploads/geo_report/9964536905/T0608100512.PDF

Document Type: Site Documents **Document Date:** 2/27/2007
Type: TECHNICAL CORRESPONDENCE / ASSISTANCE / OTHER **Submitted:**
Submitted By: ROBERT MALLICK (REGULATOR)
Title: PERMITS

Title Link: https://geotracker.waterboards.ca.gov/view_documents?global_id=T0608100512&enforcement_id=6514888

Document Type: Site Documents **Document Date:** 1/17/2007
Type: EMAIL CORRESPONDENCE **Submitted:**
Submitted By: ROBERT MALLICK (REGULATOR)
Title: EMAIL CORRESPONDENCES 2007 - 2015
Title Link: https://geotracker.waterboards.ca.gov/view_documents?global_id=T0608100512&enforcement_id=6514894

Document Type: Site Documents **Document Date:** 11/1/2006
Type: TECHNICAL CORRESPONDENCE / ASSISTANCE / OTHER **Submitted:**
Submitted By: ROBERT MALLICK (REGULATOR)
Title: ADMINISTRATIVE, CORRESPONDENCES, FUNDING, NOTES, AND PERMITS PRIOR TO 2006
Title Link: https://geotracker.waterboards.ca.gov/view_documents?global_id=T0608100512&enforcement_id=6514886

Document Type: Site Documents **Document Date:** 11/1/2006
Type: OTHER REPORT / DOCUMENT **Submitted:**
Submitted By: ROBERT MALLICK (REGULATOR)
Title: HISTORICAL REPORTS PRIOR TO 2006
Title Link: https://geotracker.waterboards.ca.gov/view_documents?global_id=T0608100512&document_id=6083918

Document Type: Monitoring Reports **Document Date:** 10/26/2006
Type: MONITORING REPORT - SEMI-ANNUALLY **Submitted:**
Submitted By: KASEY CORDOZA (AUTH_RP)
Title: QUARTER 3 MONITORING REPORT
Title Link: https://geotracker.waterboards.ca.gov/esi/uploads/geo_report/6984770059/T0608100512.PDF

Document Type: Site Documents **Document Date:** 9/28/2006
Type: WORKPLANS - INVESTIGATION WP **Submitted:**
Submitted By: KASEY CORDOZA (AUTH_RP)
Title: WORK PLAN FOR OFFSITE REMEDIAL INVESTIGATION
Title Link: https://geotracker.waterboards.ca.gov/esi/uploads/geo_report/2992161393/T0608100512.PDF

Document Type: Monitoring Reports **Document Date:** 8/30/2006
Type: MONITORING REPORT - QUARTERLY **Submitted:**
Submitted By: KASEY CORDOZA (AUTH_RP)
Title: QUARTER 2, 2006
Title Link: https://geotracker.waterboards.ca.gov/esi/uploads/geo_report/9836682975/T0608100512.PDF

Document Type: Site Documents **Document Date:** 4/14/2006
Type: REPORTS - INVESTIGATION RPT. **Submitted:**
Submitted By: KASEY CORDOZA (AUTH_RP)
Title: SITE CONCEPTUAL MODEL, SUBSURFACE INVESTIGATION, GROUNDWATER MONITORING, QUATER 1, 2006
Title Link: https://geotracker.waterboards.ca.gov/esi/uploads/geo_report/7188978433/T0608100512.PDF

Document Type: Monitoring Reports **Document Date:** 11/3/2005
Type: MONITORING REPORT - QUARTERLY **Submitted:**
Submitted By: SAKO K. NORAVIAN (AUTH_RP)
Title: 2277_Q3 2005 GWMR
Title Link: https://geotracker.waterboards.ca.gov/esi/uploads/geo_report/7376706779/T0608100512.PDF

Document Type: Site Documents **Document Date:** 10/26/2005
Type: REPORTS - OTHER **Submitted:**
Submitted By: SAKO K. NORAVIAN (AUTH_RP)
Title: MW-15 INSTALLATION_PSG
Title Link: https://geotracker.waterboards.ca.gov/esi/uploads/geo_report/7814923942/T0608100512.PDF

Document Type: Monitoring Reports **Document Date:** 10/14/2005
Type: MONITORING REPORT - QUARTERLY **Submitted:**
Submitted By: SAKO K. NORAVIAN (AUTH_RP)
Title: Q2_QMR2005
Title Link: https://geotracker.waterboards.ca.gov/esi/uploads/geo_report/4145215690/T0608100512.PDF

Document Type: Site Documents **Document Date:** 10/14/2005
Type: REPORTS - OTHER **Submitted:**
Submitted By: SAKO K. NORAVIAN (AUTH_RP)
Title: OFFSITE_HISTDATA_RPT
Title Link: https://geotracker.waterboards.ca.gov/esi/uploads/geo_report/4745559513/T0608100512.PDF

Map Key	Number of Records	Direction	Distance (mi/ft)	Elev/Diff (ft)	Site	DB

Document Type: Site Documents
Document Date: 10/14/2005
Type: WORKPLANS - INVESTIGATION WP
Submitted:
Submitted By: SAKO K. NORAVIAN (AUTH_RP)
Title: WP_CONF_SAMPL
Title Link: https://geotracker.waterboards.ca.gov/esi/uploads/geo_report/5408780753/T0608100512.PDF

Document Type: Monitoring Reports
Document Date: 10/14/2005
Type: MONITORING REPORT - QUARTERLY
Submitted:
Submitted By: SAKO K. NORAVIAN (AUTH_RP)
Title: Q1_QMR2005
Title Link: https://geotracker.waterboards.ca.gov/esi/uploads/geo_report/6663144767/T0608100512.PDF

Document Type: Site Documents
Document Date: 12/31/2000
Type: TECHNICAL CORRESPONDENCE / ASSISTANCE / OTHER
Submitted:
Submitted By: ROBERT MALLICK (REGULATOR)
Title: SITE PHOTOS
Title Link: https://geotracker.waterboards.ca.gov/view_documents?global_id=T0608100512&enforcement_id=6514891

403	3 of3	SW	0.48 / 2,546.56	19.62 / -8	PENGUINS CAR WASH & GAS 246 S SPRUCE AVE SOUTH SAN FRANCISCO CA 94080	DELISTED HAZ

Siteid: 399224
Latitude: 37.647366
Longitude: -122.420746
Original Source: CHAZ
Record Date: 30-MAY-2017

404	1 of1	SSE	0.48 / 2,553.17	11.71 / -16	VOMELA SPECIALTY COMPANY INC 1342 SAN MATEO AVE SOUTH SAN FRANCISCO CA 940800000	HAZ TSD

EPA ID: CAR000066506
Facility County: 41
Facility Street2:
County: San Mateo
Details DTSC HWTS: The Department of Toxic Substances Control (DTSC) makes available a Waste Code Matrix showing each Waste Code, its description, and annual amounts in its Hazardous Waste Tracking System: https://hwts.dtsc.ca.gov/search
Handler Profile URL: https://hwts.dtsc.ca.gov/facility/CAR000066506

405	1 of1	NE	0.49 / 2,564.74	54.75 / 27	South San Francisco - 700 Linden 700 Linden Avenue SOUTH SAN FRANCISCO CA 94080	FED BROWNFIELDS

Property ID: 250591
County: SAN MATEO
Lat Measure: 37.659048891803565
Latitude (Map): 37.6590488918
Long Measure: -122.4087001256116
Longitude (Map): -122.408700126
Property Name: South San Francisco - 700 Linden
Address: 700 Linden Avenue
City: SOUTH SAN FRANCISCO
State Code: CA
Zip Code: 94080
Primary Name (Map): SOUTH SAN FRANCISCO - 700 LINDEN
Location Address (Map): 700 LINDEN AVENUE
City Name (Map): SOUTH SAN FRANCISCO
County Name (Map): SAN MATEO
State Code (Map): CA
Postal Code (Map): 94080
Data Source: Cleanups in My Community (CIMC) Cleanups and Grants Listing Export - Brownfield Properties; Cleanups in My Community (CIMC) Web Application - Brownfield Properties (Map)

Property Details (Cleanups in My Community)

ID No:		***Size Acres:***	.34
NFA Letter Date:		***Parcel No:***	
Media Affected:	Other Media	***Property Enrolled:***	
Media Cleaned Up:		***Radius:***	.5
Contaminants REC:		***Census Tract:***	06081602100
Contams Actionable:	No Contaminants	***2010 # Below Poverty:***	826.
Contams < Actionble:		***2010 Below Poverty:***	9.75
Contamnts Cleanup:		***2010 Median Income:***	9468.
Tanks Removal:		***2010 No Low Income:***	3092.
Cleanup Needed:	N	***2010 Low Income:***	36.48
Cleanup Treatment:	N	***2010 No Vacant Hous:***	145.
Excavation Disposl:		***2010 Vacant Housing:***	5.12
Contams Extractn:		***2010 # Unemployed:***	400.
Reduc Contams:		***2010 Unemployed:***	4.72
Additional Clnup:		***Tech Capping:***	
Institutional Cleanup:	N	***Secur Guard Fence:***	
Institutional Cleanup:		***Immobilization:***	
Engineering Needed:	N	***Eng Barriers:***	
Eng Control:		***Proprietary Cntrl:***	
Additnl Inst Control:		***Info Device:***	
Additnl Eng Control:		***Govt Cntrl:***	
Inst Control Date:		***Enf Permit Tool:***	
Eng Control Date:		***Clnup Struct Remov:***	
Property Alias:			
Property Owner:	Government		
Address Source URL:			
Address Source URL:			
Address Source URL:			
Other:			

Activity Details(Cleanups in My Community)

Coop Agmt No:	n/a	***Redev Actvy Funded:***	Analysis of Brownfields Cleanup Alternatives
Program Name:		***Redev Start Dt:***	
Activity Funded:	Analysis of Brownfields Cleanup Alternatives	***Redev Compl date:***	
Type CA Fund:		***Redev Fund Entity:***	
Funding Entity:	EPA	***Redev Residential:***	
Assessmnt Start Dt:	06/16/2021	***Redev Greenspace:***	
Assessmnt Compl Dt:	08/26/2021	***Redev Industrial:***	
Clnup Actvy Start Dt:		***Redev Commercial:***	
Clnup Actvy Comp Dt:		***# of Redev Jobs:***	
Acres Cleaned Up:		***RLF Signed Dt:***	
Clnup Funding Src:		***RLF Intest Rate:***	
Clnup Entity Provid:		***RLF EPA Fund:***	
Signed Rpt Dt:		***RLF Cost Share:***	
Direct Clnup Tot Fnd:		***RLF Prog Income:***	
Direct Clnup Fnd Src:		***RLF Lvg Fund Src:***	
Fund Amt Expnded:		***RLF Lvg Fund Entity:***	
Source of Funding:		***RLF Lvg Fund Amt:***	
Past Use Resiential:		***RLF Subgrant Signed:***	
Past Use Greenspace:	.34	***Subgrant EPA Fund:***	
Past Use Industrial:		***Subgrant Cost Shr:***	
Past Use Commercial:			
Coop Agmt Recipnt:	R9 TBA - California (STAG Funded)		
Clnup Compet Doc2:			
Climate Adapt Mitg1:			
Climate Adapt Mitg2:			

Activity Details(Cleanups in My Community)

Coop Agmt No:	n/a	***Redev Actvy Funded:***	Analysis of Brownfields Cleanup Alternatives
Program Name:		***Redev Start Dt:***	
Activity Funded:		***Redev Compl date:***	

Type CA Fund:		***Redev Fund Entity:***	
Funding Entity:		***Redev Residential:***	
Assessmnt Start Dt:		***Redev Greenspace:***	
Assessmnt Compl Dt:		***Redev Industrial:***	
Clnup Actvy Start Dt:		***Redev Commercial:***	
Clnup Actvy Comp Dt:		***# of Redev Jobs:***	
Acres Cleaned Up:		***RLF Signed Dt:***	
Clnup Funding Src:		***RLF Intest Rate:***	
Clnup Entity Provid:		***RLF EPA Fund:***	
Signed Rpt Dt:		***RLF Cost Share:***	
Direct Clnup Tot Fnd:		***RLF Prog Income:***	
Direct Clnup Fnd Src:		***RLF Lvg Fund Src:***	
Fund Amt Expnded:		***RLF Lvg Fund Entity:***	
Source of Funding:		***RLF Lvg Fund Amt:***	
Past Use Resiential:		***RLF Subgrant Signed:***	
Past Use Greenspace:	.34	***Subgrant EPA Fund:***	
Past Use Industrial:		***Subgrant Cost Shr:***	
Past Use Commercial:			
Coop Agmt Recipnt:	R9 TBA - California (STAG Funded)		
Clnup Compet Doc2:			
Climate Adapt Mitg1:			
Climate Adapt Mitg2:			

Activity Details(Cleanups in My Community)

Coop Agmt No:	n/a	***Redev Actvy Funded:***	Analysis of Brownfields Cleanup Alternatives
Program Name:		***Redev Start Dt:***	
Activity Funded:		***Redev Compl date:***	
Type CA Fund:		***Redev Fund Entity:***	
Funding Entity:	EPA	***Redev Residential:***	
Assessmnt Start Dt:	03/19/2020	***Redev Greenspace:***	
Assessmnt Compl Dt:	06/16/2021	***Redev Industrial:***	
Clnup Actvy Start Dt:		***Redev Commercial:***	
Clnup Actvy Comp Dt:		***# of Redev Jobs:***	
Acres Cleaned Up:		***RLF Signed Dt:***	
Clnup Funding Src:		***RLF Intest Rate:***	
Clnup Entity Provid:		***RLF EPA Fund:***	
Signed Rpt Dt:		***RLF Cost Share:***	
Direct Clnup Tot Fnd:		***RLF Prog Income:***	
Direct Clnup Fnd Src:		***RLF Lvg Fund Src:***	
Fund Amt Expnded:		***RLF Lvg Fund Entity:***	
Source of Funding:		***RLF Lvg Fund Amt:***	
Past Use Resiential:		***RLF Subgrant Signed:***	
Past Use Greenspace:	.34	***Subgrant EPA Fund:***	
Past Use Industrial:		***Subgrant Cost Shr:***	
Past Use Commercial:			
Coop Agmt Recipnt:	R9 TBA - California (STAG Funded)		
Clnup Compet Doc2:			
Climate Adapt Mitg1:			
Climate Adapt Mitg2:			

Activity Details(Cleanups in My Community)

Coop Agmt No:	n/a	***Redev Actvy Funded:***	
Program Name:		***Redev Start Dt:***	
Activity Funded:		***Redev Compl date:***	
Type CA Fund:		***Redev Fund Entity:***	
Funding Entity:		***Redev Residential:***	
Assessmnt Start Dt:		***Redev Greenspace:***	
Assessmnt Compl Dt:		***Redev Industrial:***	
Clnup Actvy Start Dt:		***Redev Commercial:***	
Clnup Actvy Comp Dt:		***# of Redev Jobs:***	
Acres Cleaned Up:		***RLF Signed Dt:***	
Clnup Funding Src:		***RLF Intest Rate:***	
Clnup Entity Provid:		***RLF EPA Fund:***	
Signed Rpt Dt:		***RLF Cost Share:***	
Direct Clnup Tot Fnd:		***RLF Prog Income:***	

Direct Clnup Fnd Src:			***RLF Lvg Fund Src:***
Fund Amt Expnded:			***RLF Lvg Fund Entity:***
Source of Funding:			***RLF Lvg Fund Amt:***
Past Use Resiential:			***RLF Subgrant Signed:***
Past Use Greenspace:	.34		***Subgrant EPA Fund:***
Past Use Industrial:			***Subgrant Cost Shr:***
Past Use Commercial:			
Coop Agmt Recipnt:		R9 TBA - California (STAG Funded)	
Clnup Compet Doc2:			
Climate Adapt Mitg1:			
Climate Adapt Mitg2:			

Activity Details(Cleanups in My Community)

Coop Agmt No:	n/a		***Redev Actvy Funded:***
Program Name:			***Redev Start Dt:***
Activity Funded:			***Redev Compl date:***
Type CA Fund:			***Redev Fund Entity:***
Funding Entity:			***Redev Residential:***
Assessmnt Start Dt:			***Redev Greenspace:***
Assessmnt Compl Dt:			***Redev Industrial:***
Clnup Actvy Start Dt:			***Redev Commercial:***
Clnup Actvy Comp Dt:			***# of Redev Jobs:***
Acres Cleaned Up:			***RLF Signed Dt:***
Clnup Funding Src:			***RLF Intest Rate:***
Clnup Entity Provid:			***RLF EPA Fund:***
Signed Rpt Dt:			***RLF Cost Share:***
Direct Clnup Tot Fnd:			***RLF Prog Income:***
Direct Clnup Fnd Src:			***RLF Lvg Fund Src:***
Fund Amt Expnded:			***RLF Lvg Fund Entity:***
Source of Funding:			***RLF Lvg Fund Amt:***
Past Use Resiential:			***RLF Subgrant Signed:***
Past Use Greenspace:	.34		***Subgrant EPA Fund:***
Past Use Industrial:			***Subgrant Cost Shr:***
Past Use Commercial:			
Coop Agmt Recipnt:		R9 TBA - California (STAG Funded)	
Clnup Compet Doc2:			
Climate Adapt Mitg1:			
Climate Adapt Mitg2:			

Activity Details(Cleanups in My Community)

Coop Agmt No:	n/a		***Redev Actvy Funded:***
Program Name:			***Redev Start Dt:***
Activity Funded:			***Redev Compl date:***
Type CA Fund:			***Redev Fund Entity:***
Funding Entity:	EPA		***Redev Residential:***
Assessmnt Start Dt:	03/19/2020		***Redev Greenspace:***
Assessmnt Compl Dt:	06/16/2021		***Redev Industrial:***
Clnup Actvy Start Dt:			***Redev Commercial:***
Clnup Actvy Comp Dt:			***# of Redev Jobs:***
Acres Cleaned Up:			***RLF Signed Dt:***
Clnup Funding Src:			***RLF Intest Rate:***
Clnup Entity Provid:			***RLF EPA Fund:***
Signed Rpt Dt:			***RLF Cost Share:***
Direct Clnup Tot Fnd:			***RLF Prog Income:***
Direct Clnup Fnd Src:			***RLF Lvg Fund Src:***
Fund Amt Expnded:			***RLF Lvg Fund Entity:***
Source of Funding:			***RLF Lvg Fund Amt:***
Past Use Resiential:			***RLF Subgrant Signed:***
Past Use Greenspace:	.34		***Subgrant EPA Fund:***
Past Use Industrial:			***Subgrant Cost Shr:***
Past Use Commercial:			
Coop Agmt Recipnt:		R9 TBA - California (STAG Funded)	
Clnup Compet Doc2:			
Climate Adapt Mitg1:			
Climate Adapt Mitg2:			

Activity Details(Cleanups in My Community)

Coop Agmt No:	n/a	***Redev Actvy Funded:***	
Program Name:		***Redev Start Dt:***	
Activity Funded:	Analysis of Brownfields Cleanup Alternatives	***Redev Compl date:***	
Type CA Fund:		***Redev Fund Entity:***	
Funding Entity:	EPA	***Redev Residential:***	
Assessmnt Start Dt:	06/16/2021	***Redev Greenspace:***	
Assessmnt Compl Dt:	08/26/2021	***Redev Industrial:***	
Clnup Actvy Start Dt:		***Redev Commercial:***	
Clnup Actvy Comp Dt:		***# of Redev Jobs:***	
Acres Cleaned Up:		***RLF Signed Dt:***	
Clnup Funding Src:		***RLF Intest Rate:***	
Clnup Entity Provid:		***RLF EPA Fund:***	
Signed Rpt Dt:		***RLF Cost Share:***	
Direct Clnup Tot Fnd:		***RLF Prog Income:***	
Direct Clnup Fnd Src:		***RLF Lvg Fund Src:***	
Fund Amt Expnded:		***RLF Lvg Fund Entity:***	
Source of Funding:		***RLF Lvg Fund Amt:***	
Past Use Resiential:		***RLF Subgrant Signed:***	
Past Use Greenspace:	.34	***Subgrant EPA Fund:***	
Past Use Industrial:		***Subgrant Cost Shr:***	
Past Use Commercial:			
Coop Agmt Recipnt:	R9 TBA - California (STAG Funded)		
Clnup Compet Doc2:			
Climate Adapt Mitg1:			
Climate Adapt Mitg2:			

Activity Details(Cleanups in My Community)

Coop Agmt No:	n/a	***Redev Actvy Funded:***	Analysis of Brownfields Cleanup Alternatives
Program Name:		***Redev Start Dt:***	
Activity Funded:		***Redev Compl date:***	
Type CA Fund:		***Redev Fund Entity:***	
Funding Entity:		***Redev Residential:***	
Assessmnt Start Dt:		***Redev Greenspace:***	
Assessmnt Compl Dt:		***Redev Industrial:***	
Clnup Actvy Start Dt:		***Redev Commercial:***	
Clnup Actvy Comp Dt:		***# of Redev Jobs:***	
Acres Cleaned Up:		***RLF Signed Dt:***	
Clnup Funding Src:		***RLF Intest Rate:***	
Clnup Entity Provid:		***RLF EPA Fund:***	
Signed Rpt Dt:		***RLF Cost Share:***	
Direct Clnup Tot Fnd:		***RLF Prog Income:***	
Direct Clnup Fnd Src:		***RLF Lvg Fund Src:***	
Fund Amt Expnded:		***RLF Lvg Fund Entity:***	
Source of Funding:		***RLF Lvg Fund Amt:***	
Past Use Resiential:		***RLF Subgrant Signed:***	
Past Use Greenspace:	.34	***Subgrant EPA Fund:***	
Past Use Industrial:		***Subgrant Cost Shr:***	
Past Use Commercial:			
Coop Agmt Recipnt:	R9 TBA - California (STAG Funded)		
Clnup Compet Doc2:			
Climate Adapt Mitg1:			
Climate Adapt Mitg2:			

Activity Details(Cleanups in My Community)

Coop Agmt No:	n/a	***Redev Actvy Funded:***	Analysis of Brownfields Cleanup Alternatives
Program Name:		***Redev Start Dt:***	
Activity Funded:		***Redev Compl date:***	
Type CA Fund:		***Redev Fund Entity:***	
Funding Entity:	EPA	***Redev Residential:***	
Assessmnt Start Dt:	08/02/2021	***Redev Greenspace:***	

Assessmnt Compl Dt:	08/18/2021	**Redev Industrial:**	
Clnup Actvy Start Dt:		**Redev Commercial:**	
Clnup Actvy Comp Dt:		**# of Redev Jobs:**	
Acres Cleaned Up:		**RLF Signed Dt:**	
Clnup Funding Src:		**RLF Intest Rate:**	
Clnup Entity Provid:		**RLF EPA Fund:**	
Signed Rpt Dt:		**RLF Cost Share:**	
Direct Clnup Tot Fnd:		**RLF Prog Income:**	
Direct Clnup Fnd Src:		**RLF Lvg Fund Src:**	
Fund Amt Expnded:		**RLF Lvg Fund Entity:**	
Source of Funding:		**RLF Lvg Fund Amt:**	
Past Use Resiential:		**RLF Subgrant Signed:**	
Past Use Greenspace:	.34	**Subgrant EPA Fund:**	
Past Use Industrial:		**Subgrant Cost Shr:**	
Past Use Commercial:			
Coop Agmt Recipnt:	R9 TBA - California (STAG Funded)		
Clnup Compet Doc2:			
Climate Adapt Mitg1:			
Climate Adapt Mitg2:			

Activity Details(Cleanups in My Community)

Coop Agmt No:	n/a	**Redev Actvy Funded:**	
Program Name:		**Redev Start Dt:**	
Activity Funded:		**Redev Compl date:**	
Type CA Fund:		**Redev Fund Entity:**	
Funding Entity:	EPA	**Redev Residential:**	
Assessmnt Start Dt:	08/02/2021	**Redev Greenspace:**	
Assessmnt Compl Dt:	08/18/2021	**Redev Industrial:**	
Clnup Actvy Start Dt:		**Redev Commercial:**	
Clnup Actvy Comp Dt:		**# of Redev Jobs:**	
Acres Cleaned Up:		**RLF Signed Dt:**	
Clnup Funding Src:		**RLF Intest Rate:**	
Clnup Entity Provid:		**RLF EPA Fund:**	
Signed Rpt Dt:		**RLF Cost Share:**	
Direct Clnup Tot Fnd:		**RLF Prog Income:**	
Direct Clnup Fnd Src:		**RLF Lvg Fund Src:**	
Fund Amt Expnded:		**RLF Lvg Fund Entity:**	
Source of Funding:		**RLF Lvg Fund Amt:**	
Past Use Resiential:		**RLF Subgrant Signed:**	
Past Use Greenspace:	.34	**Subgrant EPA Fund:**	
Past Use Industrial:		**Subgrant Cost Shr:**	
Past Use Commercial:			
Coop Agmt Recipnt:	R9 TBA - California (STAG Funded)		
Clnup Compet Doc2:			
Climate Adapt Mitg1:			
Climate Adapt Mitg2:			

Brownfields Details

Registry I:	110071162842	**SF El He C:**	
EPA ID:		**SF IC Ind:**	
EPA Region:	09	**SF NPL Cod:**	
Cat No:	18050004	**SF NPL C 1:**	
RCRA Handl:		**FF SF Ind:**	
RCRA Curre:		**Map Symbol:**	B
RCRA Remed:		**Data Refre:**	04-Feb-2024
RCRA Const:		**New Site:**	
RCRA El He:		**BF RLF Gra:**	
RCRA El Gm:		**BF RLF Pil:**	
RCRA Rem 1:		**BF Assess :**	
RCRA Ec Gw:		**BF Cleanup:**	
RCRA Ec Ng:		**BF Tba Ind:**	Y
RCRA IC Ep:		**BF 128a In:**	
RCRA IC Gc:		**BF IC Code:**	N
RCRA IC ID:		**BF IC Gc I:**	U
RCRA IC Pr:		**BF IC Ep I:**	U

Map Key	Number of Records	Direction	Distance (mi/ft)	Elev/Diff (ft)	Site	DB

FF RCRA In:		**BF IC ID I:**	U
RCRA Ec Co:		**BF IC Pr I:**	U
RCRA IC Co:		**BF Assess1:**	
RCRA Gpra :		**BF Multipu:**	
RCRA Rem 2:		**BF Awp Ind:**	
RCRA Dru 1:		**BF Showcas:**	
SF Site ID:		**BF 128a P :**	
SF Ec Ind:		**Congressio:**	CA-15
SF El Gm C:		**Stimulus B:**	
Ind Name:			
Cat Name:	San Francisco Bay		
Sub Name:	San Francisco Bay		
Primary Name:	SOUTH SAN FRANCISCO - 700 LINDEN		
RCRA Drupa:			
Repow Ref :			
Url:	https://obipublic11.epa.gov/analytics/saw.dll?PortalPages&Action=Navigate&col1=ACRES_GRANT_EXPORT.PROPERTY_ID&val1=%22250591.0%22&PortalPath=/shared/CIMC/_portal/CIMC&Page=Profile+Page		
Census Url:	https://ejscreen.epa.gov/mapper/demogreportpdf.aspx?report=census2010sf1&coords=-122.408700125612%2C37.6590488918036&feattype=point&radius=1.0		
ACS Url:	https://ejscreen.epa.gov/mapper/demogreportpdf.aspx?report=acs2017&coords=-122.408700125612%2C37.6590488918036&feattype=point&radius=1.0		
SAA Site:			
Sf Brac Ty:			
Sf Archive:			
Sf Ffdocke:			
Sf Npl C 3:			
Sf Npl C 2:			
Sf Npl C 1:			
SF Site Na:			
SF Non N 1:			
SF Non N 2:			
SF Non N 3:			
SF Non Npl:			
BF Prope 1:	South San Francisco - 700 Linden		
RCRA Han 1:			
RCRA Rau I:			
REPOW BF:			
REPOW Re 1:			
REPOW Ref1:			

406	*1 of2*	*SE*	*0.49 / 2,565.04*	*10.05 / -17*	***CHEVRON 9-7875*** ***300 S AIRPORT BLVD*** ***SAN MATEO CA***	***LOP SANMATEO***

Case No:	550134
APN:	015141270
Case Type:	O- Other Groundwater affected (uses other than drinking water)
Global ID:	T0608100864

LUST Status

Status: 9- Case Closed

406	*2 of2*	*SE*	*0.49 / 2,565.04*	*10.05 / -17*	***CHEVRON 9-7875*** ***300 SOUTH AIRPORT BOULEVARD*** ***SOUTH SAN FRANCISCO CA 94080***	***LUST***

Global ID:	T0608100864	**Census Tract:**	6081602300
Site Facility Type:		**Census Tract (SRCH):**	6081602300
Status:	Completed - Case Closed	**Oil Field (SRCH):**	
Status Date (DL):	12/11/2002	**Oil Field Oper (SRCH):**	
Cleanup Status:		**Latitude:**	
Case Type (DL):	LUST Cleanup Site	**Longitude:**	

RWQCB Region (DL):	SAN FRANCISCO BAY RWQCB (REGION 2)
Site Facility Name:	
Business Name (DL):	CHEVRON 9-7875
Address:	300 SOUTH AIRPORT BOULEVARD
City:	SOUTH SAN FRANCISCO
State:	CA
Zip:	94080
County:	SAN MATEO

GeoTracker Sites Data Download - Site Details

CUF Case:	YES
Lead Agency:	SAN MATEO COUNTY LOP
Case Worker:	JM
Local Agency:	SAN MATEO COUNTY LOP
RB Case No:	41-0939
Local Case No:	550134
File Location:	Local Agency Warehouse
Potential COC:	Gasoline
Potential Media of Concern:	Other Groundwater (uses other than drinking water)
Begin Date:	9/20/1994
How Discovered:	Other Means
How Discovered Description:	
Stop Method:	Other Means
Stop Description:	
Calwater Watershed Name:	South Bay - San Mateo Bayside (204.40)
DWR GW Subbasin Name:	Westside (2-035)
Disadvantaged Community:	
CalEnvScreen Score:	
Coordinate Source:	* Historical Geocode - Exact Address Match
Discharge Cause:	
Discharge Source:	
EPA Region:	9
Leak Reported Dt:	1994-09-20 00:00:00
Military DoD Site:	No
No Further Action Dt:	2002-12-11 00:00:00
Qty Rlsd Gallons:	0
Facility Project Sub Type:	
Calenviroscreen 3 Score:	71-75%
Calenviroscreen 4 Score:	80-85%
Site History:	

GeoTracker Sites Data Download - Regulatory Contacts

Contact Type:	Regional Board Caseworker
Contact Name:	Regional Water Board
Organization Name:	SAN FRANCISCO BAY RWQCB (REGION 2)
Address:	1515 CLAY ST SUITE 1400
City:	OAKLAND
Email:	
Phone No:	

Contact Type:	Local Agency Caseworker - Primary Caseworker
Contact Name:	JACOB MADDEN
Organization Name:	SAN MATEO COUNTY LOP
Address:	2000 ALAMEDA DE LAS PULGAS, Suite 100
City:	SAN MATEO
Email:	jmadden@smcgov.org
Phone No:	6503995959

Contact Type:	Regional Board Caseworker
Contact Name:	UUU
Organization Name:	SAN FRANCISCO BAY RWQCB (REGION 2)
Address:	1515 CLAY ST SUITE 1400
City:	OAKLAND
Email:	

Phone No:

GeoTracker Sites Data Download - Status History

Status: Completed - Case Closed
Status Date: 12/11/2002

Status: Open - Case Begin Date
Status Date: 9/20/1994

GeoTracker Search - Regulatory Profile (as of October 16, 2023)

Site Facility Name: CHEVRON 9-7875
Site Facility Type: LUST CLEANUP SITE
Cleanup Status: COMPLETED - CASE CLOSED
Address: 300 SOUTH AIRPORT BOULEVARD
City: SOUTH SAN FRANCISCO
Zip: 94080
County: SAN MATEO
Report Link: https://geotracker.waterboards.ca.gov/profile_report?global_id=T0608100864
Cleanup Status Detail: COMPLETED - CASE CLOSED AS OF 12/11/2002
Project Status:
Cleanup History Link: https://geotracker.waterboards.ca.gov/profile_report_include?global_id=T0608100864&tabname=regulatoryhistory
Potential COC: GASOLINE
Potential Media of Concern: OTHER GROUNDWATER (USES OTHER THAN DRINKING WATER)
File Location: LOCAL AGENCY WAREHOUSE
User Defined Beneficial Use:
Designated Beneficial Use: MUN, AGR, IND, PROC
DWR GW Sub Basin: Westside (2-035)
Calwater Watershed Name: South Bay - San Mateo Bayside (204.40)
Post Closure Site Management:
Future Land Use:
Cleanup Oversight Agencies: SAN MATEO COUNTY LOP (LEAD) - CASE #: 550134
CASE MANAGER: JACOB MADDEN
SAN FRANCISCO BAY RWQCB (REGION 2) - CASE #: 41-0939
CASE MANAGER: Regional Water Board
CASE MANAGER: UUU
CUF Claim No: 9423
CUF Priority Assig: D
CUF Amount Paid:
WDR Place Type:
WDR File No:
WDR Order No:
Project Oversight Agencies:
Facility Type:
Composting Method:
Grndwtr Monitoring Frequency:
Designated Beneficial Use Desc: Municipal and Domestic Supply, Agricultural Supply, Industrial Service Supply, Industrial Process Supply
Site History:

No site history available

GeoTracker Search - Cleanup Status History (as of October 16, 2023)

Status: Completed - Case Closed
Date : 12/11/2002

Status: Open - Case Begin Date
Date : 9/20/1994

GeoTracker Search - Regulatory Activities (as of October 16, 2023)

Action Type: Other Regulatory Actions

Action: Email Correspondence
Action Date: 9/9/2011
Received Issue Date: 9/9/2011
Doc Link: https://geotracker.waterboards.ca.gov/view_documents?global_id=T0608100864&enforcement_id=6518273&temptable=ENFORCEMENT
Title Description Comments:

LOP Correspondence to Consultant on No Obligation to Issue Letter

Action Type: Response Requested - Other
Action: Other Report / Document
Action Date: 2/28/2007
Received Issue Date: 2/28/2007
Doc Link: https://geotracker.waterboards.ca.gov/view_documents_all?global_id=T0608100864&doc_id=6085582
Title Description Comments:

UST Unauthorized Release (Leak)/Contamination Site Report

Action Type: Other Regulatory Actions
Action: Technical Correspondence / Assistance / Other
Action Date: 1/16/2007
Received Issue Date: 1/16/2007
Doc Link: https://geotracker.waterboards.ca.gov/view_documents?global_id=T0608100864&enforcement_id=6518272&temptable=ENFORCEMENT
Title Description Comments:

Permits

Action Type: Response Requested - Other
Action: Other Report / Document
Action Date: 1/10/2007
Received Issue Date: 1/10/2007
Doc Link: https://geotracker.waterboards.ca.gov/view_documents_all?global_id=T0608100864&doc_id=6085580
Title Description Comments:

Notification of Due Diligence Investigation and Work Plan

Action Type: Other Regulatory Actions
Action: Technical Correspondence / Assistance / Other
Action Date: 11/1/2006
Received Issue Date: 11/1/2006
Doc Link: https://geotracker.waterboards.ca.gov/view_documents?global_id=T0608100864&enforcement_id=6518271&temptable=ENFORCEMENT
Title Description Comments:

Administrative, Correspondences, Notes, and Permits Prior to 2006

Action Type: Response Requested - Other
Action: Other Report / Document
Action Date: 12/10/2002
Received Issue Date: 12/10/2002
Doc Link: https://geotracker.waterboards.ca.gov/view_documents_all?global_id=T0608100864&doc_id=6085585
Title Description Comments:

Historical Reports Prior to 2006

Action Type: Notices
Action: Notice of Responsibility - #1
Action Date: 9/29/1994
Received Issue Date: 9/29/1994
Doc Link:
Title Description Comments:

Action Type: Leak Action

Action: Leak Reported
Action Date: 9/20/1994
Received Issue Date:
Doc Link:
Title Description Comments:

GeoTracker Search - Site Maps (as of October 16, 2023)

Submitted: 4/3/2007
Submitted By: REENA DELGADO (AUTH_RP)
Title: GEO_BORE (BA-8)
Link: https://geotracker.waterboards.ca.gov/esi/uploads/geo_bore/1041813492/T0608100864.pdf

Submitted: 4/3/2007
Submitted By: REENA DELGADO (AUTH_RP)
Title: GEO_BORE (BA-9)
Link: https://geotracker.waterboards.ca.gov/esi/uploads/geo_bore/3926038980/T0608100864.pdf

Submitted: 4/3/2007
Submitted By: REENA DELGADO (AUTH_RP)
Title: GEO_BORE (BA-4)
Link: https://geotracker.waterboards.ca.gov/esi/uploads/geo_bore/7856123208/T0608100864.pdf

Submitted: 4/3/2007
Submitted By: REENA DELGADO (AUTH_RP)
Title: GEO_BORE (BA-5)
Link: https://geotracker.waterboards.ca.gov/esi/uploads/geo_bore/5403523087/T0608100864.pdf

Submitted: 4/3/2007
Submitted By: REENA DELGADO (AUTH_RP)
Title: GEO_BORE (BA-6)
Link: https://geotracker.waterboards.ca.gov/esi/uploads/geo_bore/9588900506/T0608100864.pdf

Submitted: 4/3/2007
Submitted By: REENA DELGADO (AUTH_RP)
Title: GEO_BORE (BA-7)
Link: https://geotracker.waterboards.ca.gov/esi/uploads/geo_bore/8564686655/T0608100864.pdf

Submitted: 4/3/2007
Submitted By: REENA DELGADO (AUTH_RP)
Title: GEO_MAP
Link: https://geotracker.waterboards.ca.gov/esi/uploads/geo_map/2904721915/T0608100864.pdf

Submitted: 4/3/2007
Submitted By: REENA DELGADO (AUTH_RP)
Title: GEO_BORE (BA-2)
Link: https://geotracker.waterboards.ca.gov/esi/uploads/geo_bore/6784090936/T0608100864.pdf

Submitted: 1/31/2003
Submitted By: GHD (CONTRACTOR)
Title: GEO_MAP
Link: https://geotracker.waterboards.ca.gov/esi/uploads/geo_map/5775959610/T0608100864.pdf

GeoTracker Search - Documents (as of October 16, 2023)

Document Type: Site Documents ***Document Date:*** 9/9/2011
Type: EMAIL CORRESPONDENCE ***Submitted:***
Submitted By: ROBERT MALLICK (REGULATOR)
Title: LOP CORRESPONDENCE TO CONSULTANT ON NO OBLIGATION TO ISSUE LETTER
Title Link: https://geotracker.waterboards.ca.gov/view_documents?global_id=T0608100864&enforcement_id=6518273

Document Type: Site Documents ***Document Date:*** 4/3/2007
Type: REPORTS - OTHER ***Submitted:***
Submitted By: REENA DELGADO (AUTH_RP)
Title: BASELINE REPORT 2 OF 3
Title Link: https://geotracker.waterboards.ca.gov/esi/uploads/geo_report/2124143838/T0608100864.PDF

Document Type: Site Documents **Document Date:** 4/3/2007
Type: REPORTS - OTHER **Submitted:**
Submitted By: REENA DELGADO (AUTH_RP)
Title: BASELINE REPORT PART 1 OF 3
Title Link: https://geotracker.waterboards.ca.gov/esi/uploads/geo_report/8333419620/T0608100864.PDF

Document Type: Site Documents **Document Date:** 4/3/2007
Type: REPORTS - OTHER **Submitted:**
Submitted By: REENA DELGADO (AUTH_RP)
Title: BASELINE REPORT 3 OF 3
Title Link: https://geotracker.waterboards.ca.gov/esi/uploads/geo_report/9782795786/T0608100864.PDF

Document Type: Site Documents **Document Date:** 2/28/2007
Type: OTHER REPORT / DOCUMENT **Submitted:**
Submitted By: ROBERT MALLICK (REGULATOR)
Title: UST UNAUTHORIZED RELEASE (LEAK)/CONTAMINATION SITE REPORT
Title Link: https://geotracker.waterboards.ca.gov/view_documents?global_id=T0608100864&document_id=6085582

Document Type: Site Documents **Document Date:** 1/16/2007
Type: TECHNICAL CORRESPONDENCE / ASSISTANCE / OTHER **Submitted:**
Submitted By: ROBERT MALLICK (REGULATOR)
Title: PERMITS
Title Link: https://geotracker.waterboards.ca.gov/view_documents?global_id=T0608100864&enforcement_id=6518272

Document Type: Site Documents **Document Date:** 1/10/2007
Type: OTHER REPORT / DOCUMENT **Submitted:**
Submitted By: ROBERT MALLICK (REGULATOR)
Title: NOTIFICATION OF DUE DILIGENCE INVESTIGATION AND WORK PLAN
Title Link: https://geotracker.waterboards.ca.gov/view_documents?global_id=T0608100864&document_id=6085580

Document Type: Site Documents **Document Date:** 11/1/2006
Type: TECHNICAL CORRESPONDENCE / ASSISTANCE / OTHER **Submitted:**
Submitted By: ROBERT MALLICK (REGULATOR)
Title: ADMINISTRATIVE, CORRESPONDENCES, NOTES, AND PERMITS PRIOR TO 2006
Title Link: https://geotracker.waterboards.ca.gov/view_documents?global_id=T0608100864&enforcement_id=6518271

Document Type: Site Documents **Document Date:** 12/10/2002
Type: OTHER REPORT / DOCUMENT **Submitted:**
Submitted By: ROBERT MALLICK (REGULATOR)
Title: HISTORICAL REPORTS PRIOR TO 2006
Title Link: https://geotracker.waterboards.ca.gov/view_documents?global_id=T0608100864&document_id=6085585

407	1 of2	ENE	0.49 / 2,598.01	20.11 / -7	CHARLES RIVER LABORATORIES 225 GATEWAY BLVD 2ND FL SOUTH SAN FRANCISCO CA 94080	RCRA TSD

EPA Handler ID: CAL000444895
Gen Status Universe: No Report
Contact Name: ARASH RASSOULPOUR
Contact Address: 225 GATEWAY BLVD STE 200 , , SOUTH SAN FRANCISCO , CA, 94080 ,
Contact Phone No and Ext: 650-273-1378
Contact Email: NATALIE.LEONARD@CRL.COM
Contact Country:
Land Type:
County Name: SAN MATEO
EPA Region: 09
Receive Date: 20190328
Location Latitude: 37.655253
Location Longitude: -122.402235

Violation/Evaluation Summary

Note: NO RECORDS: As of Oct 2023, there are no Compliance Monitoring and Enforcement (violation) records

associated with this facility (EPA ID).

Handler Summary

Importer Activity:	No
Mixed Waste Generator:	No
Transporter Activity:	No
Transfer Facility:	No
Onsite Burner Exemption:	No
Smelting, Melting and Refining:	No
Underground Injection Control:	No
Commercial TSD:	No
Used Oil Transporter:	No
Used Oil Transfer Facility:	No
Used Oil Processor:	No
Used Oil Refiner:	No
Used Oil Burner:	No
Used Oil Market Burner:	No
Used Oil Spec Marketer:	No

Hazardous Waste Handler Details

Sequence No:	1
Receive Date:	20190328
Handler Name:	CHARLES RIVER LABORATORIES
Federal Waste Generator Code:	N
Generator Code Description:	Not a Generator, Verified
Source Type:	Implementer
TSD Activity:	Y

Owner/Operator Details

Owner/Operator Ind:	Current Owner	***Street No:***	
Type:	Other	***Street 1:***	225 GATEWAY BLVD STE 200
Name:	ARASH RASSOULPOUR	***Street 2:***	
Date Became Current:		***City:***	SOUTH SAN FRANCISCO
Date Ended Current:		***State:***	CA
Phone:	650-273-1378	***Country:***	
Source Type:	Implementer	***Zip Code:***	94080
Owner/Operator Ind:	Current Operator	***Street No:***	
Type:	Other	***Street 1:***	225 GATEWAY BLVD STE 200
Name:	ARASH RASSOULPOUR	***Street 2:***	
Date Became Current:		***City:***	SOUTH SAN FRANCISCO
Date Ended Current:		***State:***	CA
Phone:	650-273-1378	***Country:***	
Source Type:	Implementer	***Zip Code:***	94080

407	*2 of2*	*ENE*	*0.49 / 2,598.01*	*20.11 / -7*	***SOLAZYME INC*** ***225 GATEWAY BLVD*** ***SOUTH SAN FRANCISCO CA*** ***940807019***	***HAZ TSD***

EPA ID:	CAL000352399	***Facility County:***	41
Facility Street2:		***County:***	San Mateo

Details DTSC HWTS: The Department of Toxic Substances Control (DTSC) makes available a Waste Code Matrix showing each Waste Code, its description, and annual amounts in its Hazardous Waste Tracking System: https://hwts.dtsc.ca.gov/search

Handler Profile URL: https://hwts.dtsc.ca.gov/facility/CAL000352399

408	*1 of2*	*ESE*	*0.50 / 2,639.87*	*9.77 / -18*	***COLOR CRAFT*** ***255 S AIRPORT BLVD*** ***SAN MATEO CA***	***LOP SANMATEO***

Map Key	Number of Records	Direction	Distance (mi/ft)	Elev/Diff (ft)	Site	DB

Case No: 550045
APN: 015124160
Case Type: O- Other Groundwater affected (uses other than drinking water)
Global ID: T0608100411

LUST Status

Status: 9- Case Closed

Map Key	Number of Records	Direction	Distance (mi/ft)	Elev/Diff (ft)	Site	DB
408	2 of2	ESE	0.50 / 2,639.87	9.77 / -18	COLOR CRAFT 255 SOUTH AIRPORT BOULEVARD SOUTH SAN FRANCISCO CA 94080	LUST

Global ID: T0608100411
Site Facility Type:
Status: Completed - Case Closed
Status Date (DL): 1/2/2001
Cleanup Status:
Case Type (DL): LUST Cleanup Site
RWQCB Region (DL): SAN FRANCISCO BAY RWQCB (REGION 2)
Site Facility Name:
Business Name (DL): COLOR CRAFT
Address: 255 SOUTH AIRPORT BOULEVARD
City: SOUTH SAN FRANCISCO
State: CA
Zip: 94080
County: SAN MATEO

Census Tract: 6081602200
Census Tract (SRCH): 6081602200
Oil Field (SRCH):
Oil Field Oper (SRCH):
Latitude:
Longitude:

GeoTracker Sites Data Download - Site Details

CUF Case: NO
Lead Agency: SAN MATEO COUNTY LOP
Case Worker: JM
Local Agency: SAN MATEO COUNTY LOP
RB Case No: 41-0432
Local Case No: 550045
File Location: Local Agency
Potential COC: Gasoline
Potential Media of Concern: Other Groundwater (uses other than drinking water)
Begin Date: 2/23/1989
How Discovered: Other Means
How Discovered Description:
Stop Method: Other Means
Stop Description:
Calwater Watershed Name: South Bay - San Mateo Bayside (204.40)
DWR GW Subbasin Name: Westside (2-035)
Disadvantaged Community:
CalEnvScreen Score:
Coordinate Source: * Historical Geocode - Exact Address Match
Discharge Cause:
Discharge Source:
EPA Region: 9
Leak Reported Dt: 1989-02-23 00:00:00
Military DoD Site: No
No Further Action Dt: 2001-01-02 00:00:00
Qty Rlsd Gallons: 0
Facility Project Sub Type:
Calenviroscreen 3 Score: 61-65%
Calenviroscreen 4 Score: 70-75%
Site History:

GeoTracker Sites Data Download - Regulatory Contacts

Contact Type: Regional Board Caseworker
Contact Name: UUU
Organization Name: SAN FRANCISCO BAY RWQCB (REGION 2)
Address: 1515 CLAY ST SUITE 1400
City: OAKLAND
Email:
Phone No:

Contact Type: Local Agency Caseworker - Primary Caseworker
Contact Name: JACOB MADDEN
Organization Name: SAN MATEO COUNTY LOP
Address: 2000 ALAMEDA DE LAS PULGAS, Suite 100
City: SAN MATEO
Email: jmadden@smcgov.org
Phone No: 6503995959

Contact Type: Regional Board Caseworker
Contact Name: Regional Water Board
Organization Name: SAN FRANCISCO BAY RWQCB (REGION 2)
Address: 1515 CLAY ST SUITE 1400
City: OAKLAND
Email:
Phone No:

GeoTracker Sites Data Download - Status History

Status: Completed - Case Closed
Status Date: 1/2/2001

Status: Open - Case Begin Date
Status Date: 2/23/1989

GeoTracker Search - Regulatory Profile (as of October 16, 2023)

Site Facility Name: COLOR CRAFT
Site Facility Type: LUST CLEANUP SITE
Cleanup Status: COMPLETED - CASE CLOSED
Address: 255 SOUTH AIRPORT BOULEVARD
City: SOUTH SAN FRANCISCO
Zip: 94080
County: SAN MATEO
Report Link: https://geotracker.waterboards.ca.gov/profile_report?global_id=T0608100411
Cleanup Status Detail: COMPLETED - CASE CLOSED AS OF 1/2/2001
Project Status:
Cleanup History Link: https://geotracker.waterboards.ca.gov/profile_report_include?global_id=T0608100411&tabname=regulatoryhistory
Potential COC: GASOLINE
Potential Media of Concern: OTHER GROUNDWATER (USES OTHER THAN DRINKING WATER)
File Location: LOCAL AGENCY
User Defined Beneficial Use:
Designated Beneficial Use: MUN, AGR, IND, PROC
DWR GW Sub Basin: Westside (2-035)
Calwater Watershed Name: South Bay - San Mateo Bayside (204.40)
Post Closure Site Management:
Future Land Use:
Cleanup Oversight Agencies: SAN MATEO COUNTY LOP (LEAD) - CASE #: 550045
CASE MANAGER: JACOB MADDEN
SAN FRANCISCO BAY RWQCB (REGION 2) - CASE #: 41-0432
CASE MANAGER: Regional Water Board
CASE MANAGER: UUU
CUF Claim No:
CUF Priority Assig:
CUF Amount Paid:
WDR Place Type:
WDR File No:
WDR Order No:
Project Oversight Agencies:

Facility Type:
Composting Method:
Grndwtr Monitoring Frequency:
Designated Beneficial Use Desc: Municipal and Domestic Supply, Agricultural Supply, Industrial Service Supply, Industrial Process Supply
Site History:

No site history available

GeoTracker Search - Cleanup Status History (as of October 16, 2023)

Status: Completed - Case Closed
Date : 1/2/2001

Status: Open - Case Begin Date
Date : 2/23/1989

GeoTracker Search - Cleanup Action Report (as of October 16, 2023)

Action Type: PUMP & TREAT (P&T) GROUNDWATER
Begin Date: 8/21/1989
End Date: 8/28/1992
Phase:
Contaminant Mass Removed:
Description:

GeoTracker Search - Regulatory Activities (as of October 16, 2023)

Action Type: Other Regulatory Actions
Action: Technical Correspondence / Assistance / Other
Action Date: 11/1/2006
Received Issue Date: 11/1/2006
Doc Link: https://geotracker.waterboards.ca.gov/view_documents?global_id=T0608100411&enforcement_id=6514702&temptable=ENFORCEMENT
Title Description Comments:

Administrative, Correspondences, Notes, and Permits Prior to 2006

Action Type: Response Requested - Other
Action: Other Report / Document
Action Date: 11/1/2006
Received Issue Date: 11/1/2006
Doc Link: https://geotracker.waterboards.ca.gov/view_documents_all?global_id=T0608100411&doc_id=6083847
Title Description Comments:

Historical Reports Prior to 2006

Action Type: Leak Action
Action: Leak Discovery
Action Date: 7/15/1991
Received Issue Date:
Doc Link:
Title Description Comments:

Action Type: Cleanup Action
Action: Pump & Treat (P&T) Groundwater
Action Date: 8/21/1989
Received Issue Date:
Doc Link:
Title Description Comments:

Action Type: Other Regulatory Actions
Action: Technical Correspondence / Assistance / Other
Action Date: 4/13/1989
Received Issue Date: 4/13/1989
Doc Link: https://geotracker.waterboards.ca.gov/view_documents?global_id=T0608100411&enforcement_id=6507260&temptable=ENFORCEMENT
Title Description Comments:

Action Type: Notices
Action: Notice of Responsibility - #1
Action Date: 2/28/1989
Received Issue Date: 2/28/1989
Doc Link:
Title Description Comments:

Action Type: Leak Action
Action: Leak Reported
Action Date: 2/23/1989
Received Issue Date:
Doc Link:
Title Description Comments:

GeoTracker Search - Documents (as of October 16, 2023)

Document Type: Site Documents **Document Date:** 11/1/2006
Type: TECHNICAL CORRESPONDENCE / ASSISTANCE / OTHER **Submitted:**
Submitted By: ROBERT MALLICK (REGULATOR)
Title: ADMINISTRATIVE, CORRESPONDENCES, NOTES, AND PERMITS PRIOR TO 2006
Title Link: https://geotracker.waterboards.ca.gov/view_documents?global_id=T0608100411&enforcement_id=6514702

Document Type: Site Documents **Document Date:** 11/1/2006
Type: OTHER REPORT / DOCUMENT **Submitted:**
Submitted By: ROBERT MALLICK (REGULATOR)
Title: HISTORICAL REPORTS PRIOR TO 2006
Title Link: https://geotracker.waterboards.ca.gov/view_documents?global_id=T0608100411&document_id=6083847

Document Type: Site Documents **Document Date:** 4/13/1989
Type: TECHNICAL CORRESPONDENCE / ASSISTANCE / OTHER **Submitted:**
Submitted By: ROBERT MALLICK (REGULATOR)
Title: TECHNICAL CORRESPONDENCE / ASSISTANCE / OTHER
Title Link: https://geotracker.waterboards.ca.gov/view_documents?global_id=T0608100411&enforcement_id=6507260

409	1 of1	WNW	0.54 / 2,834.81	31.28 / 4	MANTEGANI SITE 735 COMMERCIAL AVENUE SOUTH SAN FRANCISCO CA 94080	ENVIROSTOR

Estor/EPA ID: 70000073 **Assembly District:** 21
Site Code: 201499 **Senate District:** 13
Nat Priority List: NO **Permit Renewal Lead:**
APN: 014-022-0460, 014-022-0470, 014-022-0480, 014-022-0490, 014-022-0500, 014022490 **Public Partici Spclst:**
Census Tract: 6081601902 **Project Manager:**
Site Type: VOLUNTARY AGREEMENT **County:** SAN MATEO
Address Description: 735 COMMERCIAL AVENUE **Latitude:** 37.6560745904427
Office: CLEANUP BERKELEY **Longitude:** -122.425015022073
Special Program: VOLUNTARY AGREEMENT - STANDARD VOLUNTARY AGREEMENT **Acres:** 0.81 ACRES
Funding: SITE PROPONENT **Supervisor:** DENISE TSUJI
Cleanup Status: CERTIFIED AS OF 2/20/2007
Cleanup Oversight Agencies: DTSC - SITE CLEANUP PROGRAM - LEAD AGENCY;RWQCB 2 - SAN FRANCISCO BAY;SAN MATEO COUNTY
School District:

Past Use that Caused Contam: NURSERY
Potential Media Affected: SOIL
Potential Contamin of Concern:

DDD
DDE
DDT
DIELDRIN

Site History:

The Mantegani Property Site is zoned for residential use. Residential single and multi-family buildings surround the property. The Site was utilized as an ornamental flowers nursery, specializing in snapdragons and carnations from 1931 to 1987. After the nursery operation ended, the nursery facilities including four greenhouse buildings were demolished and removed from the property. Currently the property is idle and vacant. Access to the property is restricted by a barbed wire along the northern boundary of the property and a
wooden fence surrounding the rest of the Site.

Status: CERTIFIED
Program Type: VOLUNTARY CLEANUP
CalEnviroScreen Score: 35-40%
Summary Link: https://www.envirostor.dtsc.ca.gov/public/profile_report?global_id=70000073

Completed Activities

Title: Fieldwork
Title Link:
Area Name:
Area Link:
Sub Area:
Sub Area Link:
Document Type: Fieldwork
Date Completed: 1/9/2007
Comments: Fieldwork completed. Confirmation sampling indicates the bioremediation technique has successfully degraded the total DDT concentrations at the Site to levels below the Site specific cleanup goal. However, it was unable to completely degrade the dieldrin concentrations at the Site. The dieldrin site cleanup goal has been revised to a 95% UCL of 125 parts per billion from 30 ppb. The new cleanup represents a risk of 5 x 10^-6.

Title: Remediation Evaluation Sampling Data 10.30.06
Title Link: https://www.envirostor.dtsc.ca.gov/public/final_documents2?global_id=70000073&doc_id=6014293
Area Name:
Area Link:
Sub Area:
Sub Area Link:
Document Type: Removal Action Completion Report
Date Completed: 10/30/2006
Comments: Dieldrin concentrations are is still elevated above the site cleanup goal. Further sampling is required. Soil pH has dropped again, the soil pH will be adjusted upward with lime.

Title: Community Survey and Profile
Title Link: https://www.envirostor.dtsc.ca.gov/public/final_documents2?global_id=70000073&doc_id=6008653
Area Name:
Area Link:
Sub Area:
Sub Area Link:
Document Type: Community Profile
Date Completed: 12/22/2005
Comments: Community Survey and Profile completed. The area is mostly residential housing. There is a significant population of both Hispanic and Asian residents in the surrounding area, however outreach information was not required to be translated into any languages.

Title: Certification Package
Title Link: https://www.envirostor.dtsc.ca.gov/public/final_documents2?global_id=70000073&enforcement_id=6008086
Area Name:
Area Link:
Sub Area:
Sub Area Link:
Document Type: Certification
Date Completed: 2/20/2007

Comments: Documents the in-situ bioremediation of soil impacted with dieldrin and DDT. Soil remediation results indicate Site cleanup reached the goal of a 10 ^(-6) risk factor.

Title: Remediation Evaluation Sampling Data 8.01.06
Title Link: https://www.envirostor.dtsc.ca.gov/public/final_documents2?global_id=70000073&doc_id=6014290
Area Name:
Area Link:
Sub Area:
Sub Area Link:
Document Type: Removal Action Completion Report
Date Completed: 8/1/2006
Comments: Soil dieldrin concentration is still above the Site Cleanup goal

Title: Remediation Evaluation Sampling Data 9.27.06
Title Link: https://www.envirostor.dtsc.ca.gov/public/final_documents2?global_id=70000073&doc_id=6014291
Area Name:
Area Link:
Sub Area:
Sub Area Link:
Document Type: Removal Action Completion Report
Date Completed: 9/27/2006
Comments: Dieldrin still above the site cleanup goal. It was determined that soil pH is too low and needs to be adjusted upward. Lime was added.

Title: Completion Report
Title Link: https://www.envirostor.dtsc.ca.gov/public/final_documents2?global_id=70000073&doc_id=6012936
Area Name:
Area Link:
Sub Area:
Sub Area Link:
Document Type: Removal Action Completion Report
Date Completed: 2/20/2007
Comments: Report documents the nexts undertaken to breakdown dieldrin and DDT/DDE/DDD.

Title: Remediation Evaluation Sampling Data 7.12.06
Title Link: https://www.envirostor.dtsc.ca.gov/public/final_documents2?global_id=70000073&doc_id=6014289
Area Name:
Area Link:
Sub Area:
Sub Area Link:
Document Type: Removal Action Completion Report
Date Completed: 7/12/2006
Comments: Dieldrin concentrations are still elevated.

Title: Mantegani RAW
Title Link: https://www.envirostor.dtsc.ca.gov/public/final_documents2?global_id=70000073&doc_id=6009593
Area Name:
Area Link:
Sub Area:
Sub Area Link:
Document Type: Removal Action Workplan
Date Completed: 2/10/2006
Comments: The recommended and approved removal action is the use of a bio-remediation technology that with the application of select soil amendments and Factor enhances the natural bio-attenuation rate of the soil. Factor is a soil amendment that increases the naturally occurring microorganisms' ability to degrade chlorinated carbon chain chemicals of concern, such as the pesticides detected at the Mantegani Property Site. After the Factor and other necessary soil amendments are applied the soil, approximately two months will be required to achieve the cleanup goals of DDT and dieldrin in the soil. Confirmation samples will be collected to ensure cleanup levels are met. No excavation is required and the soil microorganism population will return to normal levels with the depletion of the Factor and other soil amendments.

Title: Estimated Future Cost Letter
Title Link: https://www.envirostor.dtsc.ca.gov/public/final_documents2?global_id=70000073&doc_id=6014295
Area Name:
Area Link:
Sub Area:
Sub Area Link:
Document Type: Other Report
Date Completed: 1/5/2007

Comments: Realized project costs have gone over the estimated project cost. A letter was prepared by DTSC to explain the cost overrun.

Title: Remediation Evaluation Sampling Data 12.20.06
Title Link: https://www.envirostor.dtsc.ca.gov/public/final_documents2?global_id=70000073&doc_id=6014294
Area Name:
Area Link:
Sub Area:
Sub Area Link:
Document Type: Removal Action Completion Report
Date Completed: 12/20/2006
Comments: The December 20, 2006 sampling indicates that the dieldrin concentrations are dropping. Only one the eleven samples collect had a dieldrin concentration higher than the cleanup goal. Additional soil samples will be collected in the area of that sample the week of January 5, 2006.

Title: Remedial Action Performance Evaluation
Title Link: https://www.envirostor.dtsc.ca.gov/public/final_documents2?global_id=70000073&doc_id=6012538
Area Name:
Area Link:
Sub Area:
Sub Area Link:
Document Type: Removal Action Completion Report
Date Completed: 9/13/2006
Comments: The bioremediation process is working in reducing the pesticide concentrations in the soil. However, the process is taking longer than anticipated. The process requires more fertilizer, lime, and time than estimated. Site will be re-evaluated in approximately two to three weeks.

Title: Remediation Evaluation Sampling Data 6.12.06
Title Link: https://www.envirostor.dtsc.ca.gov/public/final_documents2?global_id=70000073&doc_id=6014287
Area Name:
Area Link:
Sub Area:
Sub Area Link:
Document Type: Removal Action Completion Report
Date Completed: 6/12/2006
Comments: Dieldrin concentrations remain above the site cleanup goal.

Title: Notice of Exemption
Title Link: https://www.envirostor.dtsc.ca.gov/public/final_documents2?global_id=70000073&enforcement_id=6008085
Area Name:
Area Link:
Sub Area:
Sub Area Link:
Document Type: CEQA - Notice of Exemption
Date Completed: 2/10/2006
Comments:

Title: Fact Sheet
Title Link: https://www.envirostor.dtsc.ca.gov/public/final_documents2?global_id=70000073&doc_id=6008657
Area Name:
Area Link:
Sub Area:
Sub Area Link:
Document Type: Fact Sheets
Date Completed: 12/22/2005
Comments: Public Participation Unit approved Fact Sheet for public distribution

Title: VCA
Title Link: https://www.envirostor.dtsc.ca.gov/public/final_documents2?global_id=70000073&enforcement_id=6007773
Area Name:
Area Link:
Sub Area:
Sub Area Link:
Document Type: Standard Voluntary Agreement
Date Completed: 10/18/2005
Comments: Property owner entered into a Voluntary Cleanup Agreement for DTSC oversight on the investigation and potential cleanup of residual pesticide soil contamination from the former nursery at the site.

Map Key	Number of Records	Direction	Distance (mi/ft)	Elev/Diff (ft)	Site	DB
410	1 of2	E	0.56 / 2,952.70	11.57 / -16	CALTRANS/SSF MAINTENANCE STATION 166 HARBOR WAY S SAN FRANCISCO CA 94080	DELISTED ENVS

Estor/EPA ID:	41280108	**Assembly District:**	22
Site Code:	200875	**Senate District:**	13
Status:	BACKLOG	**School District:**	
Facility Type:		**Permit Renewal Lead:**	
Program Type:	STATE RESPONSE	**Project Manager:**	
Program Type 2:		**Supervisor:**	JULIE PETTIJOHN
CalEnviro Score:	81-85%	**Public Partici Spclst:**	
Nat Priority List:	NO	**Census Tract:**	6081602300
Acres:	2.1 ACRES	**County:**	SAN MATEO
Special Program:	VOLUNTARY CLEANUP PROGRAM	**Latitude:**	37.6523933944111
Funding:	RESPONSIBLE PARTY	**Longitude:**	-122.401008617309

APN: 015-032-040, 015032040
Cleanup Status: BACKLOG AS OF 4/26/2006
Cleanup Oversight Agencies: DTSC - SITE CLEANUP PROGRAM - LEAD AGENCY
Site Type: STATE RESPONSE OR NPL
Office: CLEANUP BERKELEY
Past Use that Caused Contam: MANUFACTURING - INDUSTRIAL MACHINERY, MANUFACTURING - METAL, RECYCLING - DRUM, VEHICLE MAINTENANCE
Potential Media Affected: OTHER GROUNDWATER AFFECTED (USES OTHER THAN DRINKING WATER), SOIL
Summary Link: http://www.envirostor.dtsc.ca.gov/public/profile_report?global_id=41280108
Original Source: RESP
Record Date: 18-JUL-2018

Map Key	Number of Records	Direction	Distance (mi/ft)	Elev/Diff (ft)	Site	DB
410	2 of2	E	0.56 / 2,952.70	11.57 / -16	CALTRANS/SSF MAINTENANCE STATION 166 HARBOR WAY S SAN FRANCISCO CA 94080	ENVIROSTOR

Estor/EPA ID:	41280108	**Assembly District:**	21
Site Code:	200875	**Senate District:**	13
Nat Priority List:	NO	**Permit Renewal Lead:**	
APN:	015-032-040, 015032040	**Public Partici Spclst:**	
Census Tract:	6081602300	**Project Manager:**	
Site Type:	VOLUNTARY AGREEMENT	**County:**	SAN MATEO
Address Description:	166 HARBOR WAY	**Latitude:**	37.6523933944111
Office:	CLEANUP BERKELEY	**Longitude:**	-122.401008617309
Special Program:		**Acres:**	2.1 ACRES
Funding:	SITE PROPONENT	**Supervisor:**	MARIKKA HUGHES

Cleanup Status: INACTIVE - NEEDS EVALUATION AS OF 9/28/2018
Cleanup Oversight Agencies: DTSC - SITE CLEANUP PROGRAM - LEAD AGENCY
School District:
Past Use that Caused Contam: MANUFACTURING - INDUSTRIAL MACHINERY, MANUFACTURING - METAL, RECYCLING - DRUM, VEHICLE MAINTENANCE
Potential Media Affected: OTHER GROUNDWATER AFFECTED (USES OTHER THAN DRINKING WATER), SOIL
Potential Contamin of Concern:

METALS
POLYCHLORINATED BIPHENYLS (PCBS)
POLYNUCLEAR AROMATIC HYDROCARBONS (PAHS)
TPH-DIESEL

Site History:

Caltrans wanted to construct a maintenance yard on the Site. Historical information indicates that the site was formerly occupied by various industrial facilities which included a sheet steel mill and galvanizing plant, an insulating material manufacturer, and scrap car compacting. The Regional Water Quality Control Board, in a letter dated June 28, 2002, designated the shallow groundwater beneath the site as non-beneficial use based on the total dissolved solids.

Soil samples collected during an inspection conducted by the Department of Health Services (DHS), Toxic Substances Control Division in March 1984 detected copper and lead at concentrations up to 6,010 mg/kg and 1,020 mg/kg, respectively. DHS issued an order Mr. Hector Villaba (owner of Western Drums, Inc.) in April 1984 to remove all contaminated soil from areas of concern. Soil excavation and confirmation sampling was conducted in April 1984. Confirmation sampling results from the excavation areas indicated the copper and lead at 27 mg/kg and 5.3 mg/kg, respectively. In May 1984, DHS issued a letter to Mr. Vallalba indicating that all contaminated soil had been removed from the site and that the site had been adequately

cleaned up. A site screening conducted by DHS in May 1987 recommended no further action.

In October 1992 and June 1999, Caltrans conducted site investigations. Total petroleum hydrocarbons (TPH), polynuclear aromatic hydrocarbons (PAHs), polychlorinated biphenyls (PCBs) and metals were detected in soil above regulatory screening levels (PRGs). TPH, VOCs and metals were also detected in groundwater. Groundwater beneath the site has reportedly been designated non-beneficial by the San Francisco Bay RWQCB.

Caltrans entered into a Voluntary Cleanup Agreement (VCA) with DTSC in February 2001 to address the soil contamination at the property. Citing budgetary constraints, Caltrans terminated the VCA in April 2005 prior to conducting any remediation activities at the property. In response, DTSC requested that the current asphalt/concrete surface at the property be maintained to prevent potential exposure to soil contamination. In its April 26, 2005 letter terminating the VCA, Caltrans agreed to maintain the current asphalt/concrete surface and to evaluate subsurface conditions prior to any redevelopment of the property.
JN: 9/28/2018

Status: INACTIVE - NEEDS EVALUATION
Program Type: VOLUNTARY CLEANUP
CalEnviroScreen Score: 80-85%
Summary Link: https://www.envirostor.dtsc.ca.gov/public/profile_report?global_id=41280108

Completed Activities

Title: Site Screening
Title Link:
Area Name:
Area Link:
Sub Area:
Sub Area Link:
Document Type: Site Screening
Date Completed: 5/8/1987
Comments:

Title: VCA
Title Link: https://www.envirostor.dtsc.ca.gov/public/final_documents2?global_id=41280108&enforcement_id=5004027
Area Name:
Area Link:
Sub Area:
Sub Area Link:
Document Type: Standard Voluntary Agreement
Date Completed: 2/23/2001
Comments: VCA with the State of CA, Department of Transportation.

Title: VCA Termination
Title Link: https://www.envirostor.dtsc.ca.gov/public/final_documents2?global_id=41280108&doc_id=6008811
Area Name:
Area Link:
Sub Area:
Sub Area Link:
Document Type: Voluntary Cleanup Agreement Termination Notification
Date Completed: 5/26/2005
Comments: VCA Termination letter submitted by Caltrans.

Title: Site Screening
Title Link:
Area Name:
Area Link:
Sub Area:
Sub Area Link:
Document Type: Site Screening
Date Completed: 1/22/1996
Comments:

Title: Soil Investigation Report June 2023
Title Link: https://www.envirostor.dtsc.ca.gov/public/final_documents2?global_id=41280108&doc_id=60551952
Area Name:
Area Link:
Sub Area:
Sub Area Link:
Document Type: Technical Report

Map Key	Number of Records	Direction	Distance (mi/ft)	Elev/Diff (ft)	Site	DB

Date Completed: 9/7/2023
Comments: Report approved by EPA, who requested DTSC upload this report to Envirostor.

Title: Land Use Advisory
Title Link: https://www.envirostor.dtsc.ca.gov/public/final_documents2?global_id=41280108&enforcement_id=60452644
Area Name:
Area Link:
Sub Area:
Sub Area Link:
Document Type: IC Public Advisory
Date Completed: 9/28/2018
Comments: Contamination remains above residential use levels. In its April 26, 2005 letter terminating the VCA, Caltrans agreed to maintain the current asphalt/concrete surface and to evaluate subsurface conditions prior to any redevelopment of the property.

Title: Discovery
Title Link:
Area Name:
Area Link:
Sub Area:
Sub Area Link:
Document Type: * Discovery
Date Completed: 8/1/1980
Comments:

411	1 of7	S	0.57 / 3,013.89	18.40 / -9	DUPONT/ KANSAI AUTOMOTIVE SERVICE CTR 160 S LINDEN AVE SOUTH SAN FRANCISCO CA 94080	RCRA CORRACTS

EPA Handler ID: CAD009206855
Gen Status Universe: No Report
Contact Name: GENE RUSSELL
Contact Address: 6004 BRIDGEHEAD RD , , OAKLEY , CA, 94561 , US
Contact Phone No and Ext: 925-776-1177
Contact Email:
Contact Country: US
County Name: SAN MATEO
EPA Region: 09
Land Type: Other
Receive Date: 20001109
Location Latitude:
Location Longitude:

Event/Area Details

Area Name: ENTIRE FACILITY
Event Code: CA075ME
Corrective Action Event Descri: CA PRIORITIZATION-MEDIUM CA PRIORITY
Actual Date of Event: 19910919
Orig Sched Event Date:
New Sched Event Date:
Best Date: 19910919
Groundwater Release Indicator:
Soil Release Indicator:
Air Release Indicator:
Surface Waste Release Ind:
Event Responsible Agency: E

Area Name:
Event Code: CA029EP
Corrective Action Event Descri: LEAD AGENCY DETERMINATION
Actual Date of Event: 19910919
Orig Sched Event Date:
New Sched Event Date:
Best Date: 19910919

Groundwater Release Indicator:
Soil Release Indicator:
Air Release Indicator:
Surface Waste Release Ind:
Event Responsible Agency: E

Area Name:
Event Code: CA049PA
Corrective Action Event Descri: PA OR CERCLA INSPECTION
Actual Date of Event: 19910919
Orig Sched Event Date:
New Sched Event Date:
Best Date: 19910919
Groundwater Release Indicator:
Soil Release Indicator:
Air Release Indicator:
Surface Waste Release Ind:
Event Responsible Agency: E

Violation/Evaluation Summary

Note: VIOLATION or UNDETERMINED: There are VIOLATION or UNDETERMINED details or records associated with this facility (EPA ID) in the Compliance Monitoring and Enforcement table dated Oct, 2023.

Violation Details

Found Violation: Yes
Citation: FR - 262.10-12.A
Violation Short Description: Generators - General
Violation Type: 262.A
Violation Determined Date: 19860312
Scheduled Compliance Date:
Return to Compliance: Not Resolvable
Actual Return to Compl: 19910312
Violation Responsible Agency: State

Evaluation Details

Evaluation Start Date: 20020725
Evaluation Type Description: FOCUSED COMPLIANCE INSPECTION
Violation Short Description:
Return to Compliance Date:
Evaluation Agency: State

Evaluation Start Date: 19860312
Evaluation Type Description: COMPLIANCE EVALUATION INSPECTION
Violation Short Description: Generators - General
Return to Compliance Date: 19910312
Evaluation Agency: State Contractor/Grantee

Handler Summary

Importer Activity: No
Mixed Waste Generator: No
Transporter Activity: No
Transfer Facility: No
Onsite Burner: No
Smelting, Melting and Refining: No
Underground Injection Control: No
Commercial TSD: No
Used Oil Transporter: No
Used Oil Transfer Facility: No
Used Oil Processor: No
Used Oil Refiner: No

Used Oil Burner: No
Used Oil Market Burner: No
Used Oil Spec Marketer: No

Hazardous Waste Handler Details

Sequence No: 1
Receive Date: 19940222
Handler Name: DU PONT/KANSAI-AUTOMOTIVE COATINGS
Federal Waste Generator Code: 1
Generator Code Description: Large Quantity Generator
Source Type: Annual/Biennial Report

Hazardous Waste Handler Details

Sequence No: 2
Receive Date: 19960214
Handler Name: DU PONT - KANSAI
Federal Waste Generator Code: 1
Generator Code Description: Large Quantity Generator
Source Type: Annual/Biennial Report

Hazardous Waste Handler Details

Sequence No: 1
Receive Date: 19960901
Handler Name: DUPONT/ KANSAI AUTOMOTIVE SERVICE CTR
Federal Waste Generator Code: 1
Generator Code Description: Large Quantity Generator
Source Type: Implementer

Hazardous Waste Handler Details

Sequence No: 3
Receive Date: 19990304
Handler Name: DUPONT/KANSAI
Federal Waste Generator Code: 1
Generator Code Description: Large Quantity Generator
Source Type: Annual/Biennial Report

Hazardous Waste Handler Details

Sequence No: 4
Receive Date: 20001012
Handler Name: DUPONT/KANSAI
Federal Waste Generator Code: 1
Generator Code Description: Large Quantity Generator
Source Type: Annual/Biennial Report

Hazardous Waste Handler Details

Sequence No: 1
Receive Date: 20001109
Handler Name: DUPONT/ KANSAI AUTOMOTIVE SERVICE CTR
Federal Waste Generator Code: N
Generator Code Description: Not a Generator, Verified
Source Type: Notification

Owner/Operator Details

Owner/Operator Ind: Current Operator **Street No:**

Type:	Private	**Street 1:**	1007 MARKET STREET
Name:	EI DU PONT DE NEMOURS & COMPANY INC.	**Street 2:**	
Date Became Current:		**City:**	CITY NOT REPORTED
Date Ended Current:		**State:**	DE
Phone:	302-774-3891	**Country:**	
Source Type:	Implementer	**Zip Code:**	99999
Owner/Operator Ind:	Current Owner	**Street No:**	
Type:	Private	**Street 1:**	1007 MARKET STREET
Name:	EI DU PONT DE NEMOURS & COMPANY INC.	**Street 2:**	
Date Became Current:		**City:**	WILMINGTON
Date Ended Current:		**State:**	DE
Phone:	302-774-3891	**Country:**	
Source Type:	Notification	**Zip Code:**	19898

Historical Handler Details

Receive Dt: 20001012
Generator Code Description: Large Quantity Generator
Handler Name: DUPONT/KANSAI

Receive Dt: 19990304
Generator Code Description: Large Quantity Generator
Handler Name: DUPONT/KANSAI

Receive Dt: 19960901
Generator Code Description: Large Quantity Generator
Handler Name: DUPONT/ KANSAI AUTOMOTIVE SERVICE CTR

Receive Dt: 19960214
Generator Code Description: Large Quantity Generator
Handler Name: DU PONT - KANSAI

Receive Dt: 19940222
Generator Code Description: Large Quantity Generator
Handler Name: DU PONT/KANSAI-AUTOMOTIVE COATINGS

411	2 of7	S	0.57 / 3,013.89	18.40 / -9	E.I. DUPONT DE NEMOURS 160 SOUTH LINDEN AVENUE S SAN FRANCISCO CA 94080	RESPONSE

Estor/EPA ID:	41280049	**Acres:**	NONE SPECIFIED
Nat Priority List:	NO	**Supervisor:**	MARK PIROS
Census Tract:	6081602300	**County:**	SAN MATEO
Permit Renewl Lead:		**Latitude:**	37.6425158
Project Manager:		**Longitude:**	-122.4144847

Site Code: 200394
Cleanup Status: CERTIFIED AS OF 1/1/1983
Cleanup Oversight Agencies: NONE SPECIFIED
Assembly District: 21
Senate District: 13
School District:
Office: CLEANUP BERKELEY
Public Participatn Spclst:
Special Program:
Funding: RESPONSIBLE PARTY
Site Type: STATE RESPONSE OR NPL
APN: NONE SPECIFIED
Past Use that Caused Contam: NONE SPECIFIED
Potential Media Affected: NONE SPECIFIED
Potential Contamin of Concern:

NONE SPECIFIED

Site History:

The Site is located in an industrial area. There is a one-story building and a warehouse on the Site, which is used for automotive storage. A portion of the Site is leased to a wood pallet company and another portion is used for storage of inactive AT&T vehicles. From 1935 to 2000, DuPont de Nemours (DuPont) owned the Site. DuPont manufactured automotive paints and varnishes until 1982, and warehoused and distributed their products until 1990. Deerfield Realty Corporation acquired the Site in September 2000 and plans to develop it as a Class A office park.

Status: CERTIFIED
Program Type: STATE RESPONSE
CalEnviroScreen Score: 80-85%
Summary Link: https://www.envirostor.dtsc.ca.gov/public/profile_report?global_id=41280049

Completed Activities

Title: Discovery
Title Link:
Area Name:
Area Link:
Sub Area:
Sub Area Link:
Document Type: * Discovery
Date Completed: 8/1/1980
Comments: Site Discovery. Facility was identified as an active site independent of drive-by; same address as Koningsberg Electronics, Inc, (#41360066).

Title: Certification
Title Link:
Area Name:
Area Link:
Sub Area:
Sub Area Link:
Document Type: Certification
Date Completed: 1/1/1983
Comments: Certified Site. 1600 tons of hazardous waste was removed. No month and day information was available. January 1 chosen because it gives the earliest statute of limitations date.

411	3 of7	S	0.57 / 3,013.89	18.40 / -9	WEST COAST AUTOMOTIVE SERVICE CENTER 160 S LINDEN AVE SOUTH SAN FRANCISCO CA 94080	INSP COMP ENF

EPA ID: CAD009206855
County: SAN MATEO
Geotracker Address: 160 S LINDEN AVE
Geotracker Lat: 37.642515
Geotracker City: SOUTH SAN FRANCISCO
Geotracker Long: -122.414484
Report URL: https://www.envirostor.dtsc.ca.gov/public/eerp_profile_report?global_id=3001215

Inspection Information

Inspection Type: Focused Compliance Inspection - Initiative
Violations: No Violations
Inspection Date: 7/25/2002
Return to Compliance:
Report Sent Date: 7/25/2002

Permitting

Site Code:
Assembly District: 21
Program Type: HAZARDOUS WASTE FACILITY
Senate District: 13
Facility Type: CLOSED
Census Tract: 6081602300
Calenviro Screen Percentile Sc: 80-85%
Site Facility Type: CLOSED
Facility History:

10/18/2017 - Facility submitted Part A application on 11/18/1980 and DSH issued an ISD on 3/6/1981. Then on 6/23/1982 the facility submitted a closure

plan which was a approved on 8/16/1983 (see closure verification letter).

DTSC Investigation Compliance Enforcement Sites

Envirostor ID:	3001215	***Site Type:***	INSPECTION
Status:	No Action	***Latitude:***	37.642515
FID Ice Sites Sp:	86	***Longitude:***	-122.414484
FID T1:	3118		
Local Enviro Screen 3.0 Tract:	6081602300		
Local Env Screen 3.0 PctIran:	81 - 85%		

Site Details from Map

Envirostor ID:	3001215	***Latitude:***	37.642515
Status:	No Action	***Longitude:***	-122.414484
Site Type:	INSPECTION		

Site Details (Download)

Envirostor ID:	3001215	***Status:***	No Action
Site Type:	INSPECTION		

---

411 ***4 of7*** ***S*** ***0.57 / 3,013.89*** ***18.40 / -9*** ***E.I. DUPONT DE NEMOURS 160 SOUTH LINDEN AVENUE S SAN FRANCISCO CA 94080*** ***ENVIROSTOR***

Estor/EPA ID:	41280049	***Assembly District:***	21
Site Code:	200394	***Senate District:***	13
Nat Priority List:	NO	***Permit Renewal Lead:***	
APN:	NONE SPECIFIED	***Public Partici Spclst:***	
Census Tract:	6081602300	***Project Manager:***	
Site Type:	STATE RESPONSE OR NPL	***County:***	SAN MATEO
Address Description:	160 SOUTH LINDEN AVENUE	***Latitude:***	37.6425158
Office:	CLEANUP BERKELEY	***Longitude:***	-122.4144847
Special Program:		***Acres:***	NONE SPECIFIED
Funding:	RESPONSIBLE PARTY	***Supervisor:***	MARK PIROS
Cleanup Status:	CERTIFIED AS OF 1/1/1983		
Cleanup Oversight Agencies:	NONE SPECIFIED		
School District:			
Past Use that Caused Contam:	NONE SPECIFIED		
Potential Media Affected:	NONE SPECIFIED		
Potential Contamin of Concern:			

NONE SPECIFIED

Site History:

The Site is located in an industrial area. There is a one-story building and a warehouse on the Site, which is used for automotive storage. A portion of the Site is leased to a wood pallet company and another portion is used for storage of inactive AT&T vehicles. From 1935 to 2000, DuPont de Nemours (DuPont) owned the Site. DuPont manufactured automotive paints and varnishes until 1982, and warehoused and distributed their products until 1990. Deerfield Realty Corporation acquired the Site in September 2000 and plans to develop it as a Class A office park.

Status:	CERTIFIED
Program Type:	STATE RESPONSE
CalEnviroScreen Score:	80-85%
Summary Link:	https://www.envirostor.dtsc.ca.gov/public/profile_report?global_id=41280049

Completed Activities

Title:	Certification
Title Link:	
Area Name:	

Map Key	Number of Records	Direction	Distance (mi/ft)	Elev/Diff (ft)	Site	DB

Area Link:
Sub Area:
Sub Area Link:
Document Type: Certification
Date Completed: 1/1/1983
Comments: Certified Site. 1600 tons of hazardous waste was removed. No month and day information was available. January 1 chosen because it gives the earliest statute of limitations date.

Title: Discovery
Title Link:
Area Name:
Area Link:
Sub Area:
Sub Area Link:
Document Type: * Discovery
Date Completed: 8/1/1980
Comments: Site Discovery. Facility was identified as an active site independent of drive-by; same address as Koningsberg Electronics, Inc, (#41360066).

411	5 of7	S	0.57 / 3,013.89	18.40 / -9	WEST COAST AUTOMOTIVE SERVICE CENTER 160 S LINDEN AVE SOUTH SAN FRANCISCO CA 940800000	HWP

Estor/EPA ID: CAD009206855
Nat Priority List:
Census Tract: 6081602300
Permit Renewl Lead:
Project Manager:
Site Code:
Cleanup Status:
Cleanup Oversight Agencies:
Assembly District: 21
Senate District: 13
School District:
Office:
Public Participatn Spclst:
Special Program:
Funding:
Site Type: CLOSED
APN:
Past Use that Caused Contam:
Potential Media Affected:
Potential Contaminants of Concern:

Acres:
Supervisor:
County: SAN MATEO
Latitude: 37.642515
Longitude: -122.414484

Site History:

Status: CLOSED
Program Type: HAZ WASTE - RCRA
CalEnviroScreen Score: 80-85%
Summary Link: https://www.envirostor.dtsc.ca.gov/public/hwmp_profile_report?global_id=CAD009206855

Status: NO ACTION
Program Type: INSPECTION
CalEnviroScreen Score: 80-85%
Summary Link: https://www.envirostor.dtsc.ca.gov/public/eerp_profile_report?global_id=3001215

Units Undergoing Closure

Event Description: CLOSURE FINAL - ISSUE CLOSURE VERIFICATION
Date: 8/16/1983
Unit: UNIT1
Doc Link: https://www.envirostor.dtsc.ca.gov/public/hwmp_final_documents?global_id=CAD009206855&link_key=726&document_category=CLOSURE+VERIFICATION&event_description=Closure+Final+%2D+ISSUE+CLOSURE+VERIFICATION+&mytype=pa

Map Key	Number of Records	Direction	Distance (mi/ft)	Elev/Diff (ft)	Site	DB
411	6 of7	S	0.57 / 3,013.89	18.40 / -9	WEST COAST AUTOMOTIVE SERVICE CENTER 160 S LINDEN AVE SOUTH SAN FRANCISCO CA 940800000	ENVIROSTOR

Estor/EPA ID:	80001622	**Assembly District:**	21
Site Code:		**Senate District:**	13
Nat Priority List:	NO	**Permit Renewal Lead:**	
APN:	NONE SPECIFIED	**Public Partici Spclst:**	
Census Tract:	6081602300	**Project Manager:**	
Site Type:	CORRECTIVE ACTION	**County:**	SAN MATEO
Address Description:	160 S LINDEN AVE	**Latitude:**	37.642515
Office:	CLEANUP BERKELEY	**Longitude:**	-122.414484
Special Program:		**Acres:**	0 ACRES
Funding:		**Supervisor:**	MARK PIROS

Cleanup Status: INACTIVE - NEEDS EVALUATION AS OF 3/30/2011
Cleanup Oversight Agencies: NONE SPECIFIED
School District:
Past Use that Caused Contam: NONE SPECIFIED
Potential Media Affected: NONE SPECIFIED
Potential Contamin of Concern:

NONE SPECIFIED

Site History:

Status: INACTIVE - NEEDS EVALUATION
Program Type: CORRECTIVE ACTION
CalEnviroScreen Score: 80-85%
Summary Link: https://www.envirostor.dtsc.ca.gov/public/profile_report?global_id=80001622

Completed Activities

Title: Abbreviated Preliminary Assessment Report
Title Link: https://www.envirostor.dtsc.ca.gov/public/final_documents2?global_id=80001622&doc_id=60287303
Area Name:
Area Link:
Sub Area:
Sub Area Link:
Document Type: Preliminary Assessment Report
Date Completed: 3/31/2004
Comments: No action under CERCLA, but ongoing work needed to address contamination.

Title: PA OR CERCLA INSPECTION-NOT A PA PLUS (CA049PA)
Title Link:
Area Name:
Area Link:
Sub Area:
Sub Area Link:
Document Type: Preliminary Assessment Report
Date Completed: 9/19/1991
Comments:

Map Key	Number of Records	Direction	Distance (mi/ft)	Elev/Diff (ft)	Site	DB
411	7 of7	S	0.57 / 3,013.89	18.40 / -9	WEST COAST AUTOMOTIVE SERVICE CENTER 160 S LINDEN AVE SOUTH SAN FRANCISCO CA 940800000	ENVIROSTOR

Estor/EPA ID:	CAD009206855	**Assembly District:**	21
Site Code:		**Senate District:**	13
Nat Priority List:		**Permit Renewal Lead:**	
APN:		**Public Partici Spclst:**	
Census Tract:	6081602300	**Project Manager:**	

Site Type: CLOSED
Address Description: 160 S LINDEN AVE
Office:
Special Program:
Funding:
Cleanup Status:
Cleanup Oversight Agencies:
School District:
Past Use that Caused Contam:
Potential Media Affected:
Potential Contamin of Concern:

County: SAN MATEO
Latitude: 37.642515
Longitude: -122.414484
Acres:
Supervisor:

Site History:

Status: CLOSED
Program Type: HAZ WASTE - RCRA
CalEnviroScreen Score: 80-85%
Summary Link: https://www.envirostor.dtsc.ca.gov/public/hwmp_profile_report?global_id=CAD009206855

Status: NO ACTION
Program Type: INSPECTION
CalEnviroScreen Score: 80-85%
Summary Link: https://www.envirostor.dtsc.ca.gov/public/eerp_profile_report?global_id=3001215

Units Undergoing Closure

Date: 8/16/1983
Event Description: CLOSURE FINAL - ISSUE CLOSURE VERIFICATION
Unit: UNIT1
Doc Link: https://www.envirostor.dtsc.ca.gov/public/hwmp_final_documents?global_id=CAD009206855&link_key=726&document_category=CLOSURE+VERIFICATION&event_description=Closure+Final+%2D+ISSUE+CLOSURE+VERIFICATION+&mytype=pa

---

412	1 of1	SSW	0.62 / 3,294.26	30.05 / 3	POETSCH AND PETERSON TANNERS 325 SOUTH MAPLE AVENUE S SAN FRANCISCO CA 94080	ENVIROSTOR

Estor/EPA ID: 41310004
Site Code:
Nat Priority List: NO
APN: 014232030
Census Tract: 6081602300
Site Type: * HISTORICAL
Address Description: 325 SOUTH MAPLE AVENUE
Office: CLEANUP BERKELEY
Special Program:
Funding:
Cleanup Status: REFER: RWQCB AS OF 6/8/1994
Cleanup Oversight Agencies: NONE SPECIFIED
School District:
Past Use that Caused Contam: NONE SPECIFIED
Potential Media Affected: NONE SPECIFIED
Potential Contamin of Concern:

METALS - SLUDGE

Assembly District: 21
Senate District: 13
Permit Renewal Lead:
Public Partici Spclst:
Project Manager:
County: SAN MATEO
Latitude: 37.6420269
Longitude: -122.417054
Acres: NONE SPECIFIED
Supervisor:

Site History:

Status: REFER: RWQCB
Program Type: HISTORICAL
CalEnviroScreen Score: 80-85%
Summary Link: https://www.envirostor.dtsc.ca.gov/public/profile_report?global_id=41310004

Completed Activities

Map Key	Number of Records	Direction	Distance (mi/ft)	Elev/Diff (ft)	Site	DB

Title: Discovery
Title Link:
Area Name:
Area Link:
Sub Area:
Sub Area Link:
Document Type: * Discovery
Date Completed: 8/1/1980
Comments: FACILITY IDENTIFIED ACTIVE SITE I.D.'D IND. OF DRIVE BY

413	1 of5	S	0.65 / 3,429.84	16.64 / -11	INTERNATIONAL PAINT CO (CALIF) INC 220 S LINDEN AVE SOUTH SAN FRANCISCO CA 94080	RCRA CORRACTS

EPA Handler ID: CAD009114240
Gen Status Universe: Small Quantity Generator
Contact Name:
Contact Address: US
Contact Phone No and Ext:
Contact Email:
Contact Country: US
County Name: SAN MATEO
EPA Region: 09
Land Type:
Receive Date: 19960901
Location Latitude: 37.641258
Location Longitude: -122.41242

Event/Area Details

Area Name:
Event Code: CA049PA
Corrective Action Event Descri: PA OR CERCLA INSPECTION
Actual Date of Event: 19900627
Orig Sched Event Date:
New Sched Event Date:
Best Date: 19900627
Groundwater Release Indicator:
Soil Release Indicator:
Air Release Indicator:
Surface Waste Release Ind:
Event Responsible Agency: E

Area Name:
Event Code: CA048SF
Corrective Action Event Descri: RFA NEED BY ANOTHER AGCY
Actual Date of Event:
Orig Sched Event Date: 19910619
New Sched Event Date:
Best Date: 19910619
Groundwater Release Indicator:
Soil Release Indicator:
Air Release Indicator:
Surface Waste Release Ind:
Event Responsible Agency: E

Area Name:
Event Code: CA03192
Corrective Action Event Descri: REEVALUATE IN FY
Actual Date of Event:
Orig Sched Event Date: 19921001
New Sched Event Date:
Best Date: 19921001
Groundwater Release Indicator:

Soil Release Indicator:
Air Release Indicator:
Surface Waste Release Ind:
Event Responsible Agency: E

Area Name:
Event Code: CA049SI
Corrective Action Event Descri: PA OR CERCLA INSPECTION
Actual Date of Event: 19910221
Orig Sched Event Date:
New Sched Event Date:
Best Date: 19910221
Groundwater Release Indicator:
Soil Release Indicator:
Air Release Indicator:
Surface Waste Release Ind:
Event Responsible Agency: E

Area Name:
Event Code: CA050RF
Corrective Action Event Descri: RFA COMPLETED-ASSESSMENT WAS A RFA
Actual Date of Event: 19910202
Orig Sched Event Date: 19910202
New Sched Event Date:
Best Date: 19910202
Groundwater Release Indicator:
Soil Release Indicator:
Air Release Indicator:
Surface Waste Release Ind:
Event Responsible Agency: E

Area Name:
Event Code: CA029WQ
Corrective Action Event Descri: LEAD AGENCY DETERMINATION
Actual Date of Event: 19900627
Orig Sched Event Date:
New Sched Event Date:
Best Date: 19900627
Groundwater Release Indicator:
Soil Release Indicator:
Air Release Indicator:
Surface Waste Release Ind:
Event Responsible Agency: E

Area Name: ENTIRE FACILITY
Event Code: CA075LO
Corrective Action Event Descri: CA PRIORITIZATION-LOW CA PRIORITY
Actual Date of Event: 19900627
Orig Sched Event Date:
New Sched Event Date:
Best Date: 19900627
Groundwater Release Indicator:
Soil Release Indicator:
Air Release Indicator:
Surface Waste Release Ind:
Event Responsible Agency: E

Area Name: ENTIRE FACILITY
Event Code: CA075LO
Corrective Action Event Descri: CA PRIORITIZATION-LOW CA PRIORITY
Actual Date of Event: 19920330
Orig Sched Event Date:
New Sched Event Date:
Best Date: 19920330
Groundwater Release Indicator:
Soil Release Indicator:
Air Release Indicator:
Surface Waste Release Ind:
Event Responsible Agency: E

Violation/Evaluation Summary

Note: VIOLATION or UNDETERMINED: There are VIOLATION or UNDETERMINED details or records associated with this facility (EPA ID) in the Compliance Monitoring and Enforcement table dated Oct, 2023.

Violation Details

Found Violation: Yes
Citation: FR - 262.50-60
Violation Short Description: Generators - General
Violation Type: 262.A
Violation Determined Date: 19880921
Scheduled Compliance Date:
Return to Compliance: Not Resolvable
Actual Return to Compl: 19930921
Violation Responsible Agency: EPA

Violation Details

Found Violation: Yes
Citation: FR - 263
Violation Short Description: Transporters - General
Violation Type: 263.A
Violation Determined Date: 19880921
Scheduled Compliance Date:
Return to Compliance: Not Resolvable
Actual Return to Compl: 19930921
Violation Responsible Agency: EPA

Evaluation Details

Evaluation Start Date: 19880921
Evaluation Type Description: COMPLIANCE EVALUATION INSPECTION ON-SITE
Violation Short Description: Transporters - General
Return to Compliance Date: 19930921
Evaluation Agency: EPA

Evaluation Start Date: 19880921
Evaluation Type Description: COMPLIANCE EVALUATION INSPECTION ON-SITE
Violation Short Description: Generators - General
Return to Compliance Date: 19930921
Evaluation Agency: EPA

Handler Summary

Importer Activity: No
Mixed Waste Generator: No
Transporter Activity: No
Transfer Facility: No
Onsite Burner: No
Smelting, Melting and Refining: No
Underground Injection Control: No
Commercial TSD: No
Used Oil Transporter: No
Used Oil Transfer Facility: No
Used Oil Processor: No
Used Oil Refiner: No
Used Oil Burner: No
Used Oil Market Burner: No
Used Oil Spec Marketer: No

Map Key	Number of Records	Direction	Distance (mi/ft)	Elev/Diff (ft)	Site	DB

Hazardous Waste Handler Details

Sequence No:	1
Receive Date:	19800814
Handler Name:	INTERNATIONAL PAINT CO (CALIF) INC
Federal Waste Generator Code:	1
Generator Code Description:	Large Quantity Generator
Source Type:	Notification

Hazardous Waste Handler Details

Sequence No:	1
Receive Date:	19960901
Handler Name:	INTERNATIONAL PAINT CO (CALIF) INC
Federal Waste Generator Code:	2
Generator Code Description:	Small Quantity Generator
Source Type:	Implementer

Owner/Operator Details

Owner/Operator Ind:	Current Owner	***Street No:***	
Type:	Private	***Street 1:***	220 SOUTH LINDEN AVENUE
Name:	INTERNATIONAL PAINT CO (CALIF) INC,	***Street 2:***	
Date Became Current:		***City:***	SOUTH SAN FRANCISCO
Date Ended Current:		***State:***	CA
Phone:	415-588-8663	***Country:***	
Source Type:	Notification	***Zip Code:***	94080

Owner/Operator Ind:	Current Operator	***Street No:***	
Type:	Private	***Street 1:***	220 SOUTH LINDEN AVENUE
Name:	INTERNATIONAL PAINT CO (CALIF) INC,	***Street 2:***	
Date Became Current:		***City:***	CITY NOT REPORTED
Date Ended Current:		***State:***	CA
Phone:	415-588-8663	***Country:***	
Source Type:	Implementer	***Zip Code:***	99999

Historical Handler Details

Receive Dt:	19800814
Generator Code Description:	Large Quantity Generator
Handler Name:	INTERNATIONAL PAINT CO (CALIF) INC

413	*2 of5*	*S*	*0.65 / 3,429.84*	*16.64 / -11*	***L & D EQUIPMENT CO INC DBA LAUNDRY & DRY CLEANING EQUIPMENT CO 220 S LINDEN AVE SOUTH SAN FRANCISCO CA 940806411***	***ENVIROSTOR***

Estor/EPA ID:	80001592	***Assembly District:***	21
Site Code:	551110	***Senate District:***	13
Nat Priority List:	NO	***Permit Renewal Lead:***	
APN:	014-242-010, 014242010	***Public Partici Spclst:***	
Census Tract:	6081602300	***Project Manager:***	
Site Type:	CORRECTIVE ACTION	***County:***	SAN MATEO
Address Description:	220 S LINDEN AVE	***Latitude:***	37.641277
Office:	CLEANUP BERKELEY	***Longitude:***	-122.412443
Special Program:		***Acres:***	2.29 ACRES
Funding:		***Supervisor:***	

Cleanup Status:	REFER: RWQCB AS OF 5/10/2011
Cleanup Oversight Agencies:	DTSC - SITE CLEANUP PROGRAM;RWQCB 2 - SAN FRANCISCO BAY - LEAD AGENCY
School District:	
Past Use that Caused Contam:	MANUFACTURING - PAINT
Potential Media Affected:	OTHER GROUNDWATER AFFECTED (USES OTHER THAN DRINKING WATER), SOIL

Potential Contamin of Concern:

ETHYLBENZENE
TOLUENE
TRICHLOROETHYLENE (TCE)
XYLENES

Site History:

Former International Paint Facility (Courtaulds coatings, Inc.) operated at the Site from 1947 to 1986. Resins, solvents, thinners, and pigments were used and
solvents held in underground and other tanks. The plant consisted of 5 buildings and a number of solid Waste Management units (SWMUs) including the Former Hazardous Waste Storage Area, Satellite Drum Storage, Solvent Distillation Unit, and Aboveground and Underground Storage Tank Areas.

Since 1986, subsurface investigations concluded that fire-line trench and railroad spur were the likely sources of contamination including toluene, ethyl benzene and xylenes. Trichloroethene (TCE) have also been detected but are likely attributable to an off-site source. In May 1991, approximately 500 tons of impacted soil from the source area were excavated and disposed off-site. A groundwater extraction and treatment system was in operation from December 1991 through February 1997 due to reduction and stabilization of contaminant levels in extracted groundwater.

Periodic groundwater monitoring has been performed at the subject site since 1989. In 1998, the Regional Water Board approved a baseline human health risk assessment and concluded that the remedial actions taken appeared to be effective. However, continued groundwater monitoring was deemed necessary at the time to demonstrate that the plume has stabilized and that natural attenuation is taking place. As a result, two additional years of groundwater monitoring of three wells (i.e., MW-6, MW-7, and MW-9) located within the contaminant plume was required and the data was used to evaluate if further monitoring would be necessary.

At the end of the two-year period, a CDM Status Update Report concluded that the groundwater plume appears to be stabilizing and shrinking, contaminant levels at have largely decreased to below drinking water Maximum Contaminant Levels (MCLs). The concentrations of ethyl benzene and xylenes have consistently been above their respective MCLs (0.700 and 1.750 mg/l) but with significant reduction from 47 mg/l of ethyl benzene to 8.5 mg/l and 120 mg/l of xylenes to 16.1 mg/l as of December 2001.

Regional Water Board required the preparation and implementing a residual risk management plan and recording a deed restriction until it can be demonstrated that the groundwater pollutant levels have dropped below MCLs. In 2002, the Regional Water Board intended to require no further action once the two requirements are met. The property owner tried to sell the property and seeked case closure. However, the owner did not like deed restriction due to loss of property value. The site technically required no further action but it's never formally closed.

Status: REFER: RWQCB
Program Type: CORRECTIVE ACTION
CalEnviroScreen Score: 80-85%
Summary Link: https://www.envirostor.dtsc.ca.gov/public/profile_report?global_id=80001592

Completed Activities

Title: Approval of Well Destruction Request
Title Link: https://www.envirostor.dtsc.ca.gov/public/final_documents2?global_id=80001592&doc_id=60267228
Area Name:
Area Link:
Sub Area:
Sub Area Link:
Document Type: *Correspondence - Received
Date Completed: 11/22/2002
Comments:

Title: SITE EVALUATION TRACKING SHEET
Title Link: https://www.envirostor.dtsc.ca.gov/public/final_documents2?global_id=80001592&doc_id=60266803
Area Name:
Area Link:
Sub Area:
Sub Area Link:
Document Type: Other Report
Date Completed: 3/4/1993
Comments: EPA's RCRA Facility Assessment (RFA) concluded no further action under CERCLA only because it was being evaluated under the EPA (Superfund/RCRA) Program.

Title: PA OR CERCLA INSPECTION-CERCLA SITE INSPECTION (CA049SI)
Title Link:
Area Name:
Area Link:
Sub Area:

Sub Area Link:
Document Type: Preliminary Assessment Report
Date Completed: 2/21/1991
Comments:

Title: RFA COMPLETED-ASSESSMENT WAS A RFA (CA050RF)
Title Link: https://www.envirostor.dtsc.ca.gov/public/final_documents2?global_id=80001592&enforcement_id=6016402
Area Name:
Area Link:
Sub Area:
Sub Area Link:
Document Type: RCRA Facility Assessment Report
Date Completed: 5/10/1991
Comments:

Title: PA OR CERCLA INSPECTION-NOT A PA PLUS (CA049PA)
Title Link:
Area Name:
Area Link:
Sub Area:
Sub Area Link:
Document Type: Preliminary Assessment Report
Date Completed: 6/27/1990
Comments:

Title: RFA Report
Title Link: https://www.envirostor.dtsc.ca.gov/public/final_documents2?global_id=80001592&enforcement_id=6017629
Area Name:
Area Link:
Sub Area:
Sub Area Link:
Document Type: RCRA Facility Assessment Report
Date Completed: 2/2/1991
Comments: This RFA was uploaded by the FAST team on 11/16/2009. This activity was created to facilitate uploading the RFA. The original RFA was prepared in FEb 1991. Rizgar Ghazi

---

413	3 of5	S	0.65 / 3,429.84	16.64 / -11	L & D DEVELOPMENT INC 220 S LINDEN AVE SOUTH SAN FRANCISCO CA 940806411	HWP

Estor/EPA ID: CAD009114240
Nat Priority List:
Census Tract: 6081602300
Permit Renewl Lead:
Project Manager:
Site Code:
Cleanup Status:
Cleanup Oversight Agencies:
Assembly District: 21
Senate District: 13
School District:
Office:
Public Participatn Spclst:
Special Program:
Funding:
Site Type: PROTECTIVE FILER
APN:
Past Use that Caused Contam:
Potential Media Affected:
Potential Contaminants of Concern:

Acres:
Supervisor:
County: SAN MATEO
Latitude: 37.641277
Longitude: -122.412443

Site History:

International Paint Company (IPC) operated as a solvent-based paint manufacturer from 1947-1986. They submitted a Part A on 11/19/1980 and was granted an ISD on 4/6/1981. IPC later requested a reclassification on 1/23/1986 for their facility explaining that their activities classify them as a generator and not a TSDF. Their reclassification was accepted by DTSC on 3/19/1986.

Map Key	Number of Records	Direction	Distance (mi/ft)	Elev/Diff (ft)	Site	DB

Status: PROTECTIVE FILER
Program Type: HAZ WASTE
CalEnviroScreen Score: 80-85%
Summary Link: https://www.envirostor.dtsc.ca.gov/public/hwmp_profile_report?global_id=CAD009114240

Units Undergoing Closure

Event Description:
Date:
Unit: NO PERMIT ACTIVITIES HAVE BEEN COMPLETED FOR THIS SITE
Doc Link:

413	4 of5	S	0.65 / 3,429.84	16.64 / -11	INTERNATIONAL PAINT COMPANY 220 SOUTH LINDEN AVENUE S SAN FRANCISCO CA 94080	ENVIROSTOR

Estor/EPA ID: 38280291
Site Code:
Nat Priority List: NO
APN: 014-242-010, 014242010
Census Tract: 6081602300
Site Type: * HISTORICAL
Address Description: 220 SOUTH LINDEN AVENUE
Office: CLEANUP BERKELEY
Special Program:
Funding:
Cleanup Status: REFER: RCRA AS OF 3/4/1993
Cleanup Oversight Agencies: NONE SPECIFIED
School District:
Past Use that Caused Contam: NONE SPECIFIED
Potential Media Affected: NONE SPECIFIED
Potential Contamin of Concern:

HALOGENATED SOLVENTS
HYDROCARBON SOLVENTS
ORGANIC LIQUIDS (NONSOLVENTS) WITH HALOGENS

Assembly District: 21
Senate District: 13
Permit Renewal Lead:
Public Partici Spclst:
Project Manager:
County: SAN FRANCISCO
Latitude: 37.6414525109876
Longitude: -122.412518887231
Acres: NONE SPECIFIED
Supervisor:

Site History:

Status: REFER: RCRA
Program Type: HISTORICAL
CalEnviroScreen Score: 80-85%
Summary Link: https://www.envirostor.dtsc.ca.gov/public/profile_report?global_id=38280291

413	5 of5	S	0.65 / 3,429.84	16.64 / -11	L & D DEVELOPMENT INC 220 S LINDEN AVE SOUTH SAN FRANCISCO CA 940806411	ENVIROSTOR

Estor/EPA ID: CAD009114240
Site Code:
Nat Priority List:
APN:
Census Tract: 6081602300
Site Type: PROTECTIVE FILER
Address Description: 220 S LINDEN AVE
Office:
Special Program:
Funding:
Cleanup Status:
Cleanup Oversight Agencies:
School District:
Past Use that Caused Contam:
Potential Media Affected:

Assembly District: 21
Senate District: 13
Permit Renewal Lead:
Public Partici Spclst:
Project Manager:
County: SAN MATEO
Latitude: 37.641277
Longitude: -122.412443
Acres:
Supervisor:

Potential Contamin of Concern:

Site History:

International Paint Company (IPC) operated as a solvent-based paint manufacturer from 1947-1986. They submitted a Part A on 11/19/1980 and was granted an ISD on 4/6/1981. IPC later requested a reclassification on 1/23/1986 for their facility explaining that their activities classify them as a generator and not a TSDF. Their reclassification was accepted by DTSC on 3/19/1986.

Status: PROTECTIVE FILER
Program Type: HAZ WASTE
CalEnviroScreen Score: 80-85%
Summary Link: https://www.envirostor.dtsc.ca.gov/public/hwmp_profile_report?global_id=CAD009114240

Units Undergoing Closure

Date:
Event Description:
Unit: NO PERMIT ACTIVITIES HAVE BEEN COMPLETED FOR THIS SITE
Doc Link:

414	1 of1	NNE	0.69 / 3,619.41	49.97 / 23	905 LINDEN AVENUE 905 LINDEN AVENUE SOUTH SAN FRANCISCO CA 94080	ENVIROSTOR

Estor/EPA ID:	60003248	***Assembly District:***	21
Site Code:	202408	***Senate District:***	13
Nat Priority List:	NO	***Permit Renewal Lead:***	
APN:	02101100	***Public Partici Spclst:***	
Census Tract:	6081602100	***Project Manager:***	BROOKE BU
Site Type:	VOLUNTARY AGREEMENT	***County:***	SAN MATEO
Address Description:	905 LINDEN AVENUE	***Latitude:***	37.66201
Office:	CLEANUP CYPRESS	***Longitude:***	-122.40787
Special Program:		***Acres:***	0.27 ACRES
Funding:	SITE PROPONENT	***Supervisor:***	MEGHAN HEARNE

Cleanup Status: ACTIVE AS OF 3/7/2022
Cleanup Oversight Agencies: DTSC - SITE CLEANUP PROGRAM - LEAD AGENCY
School District:
Past Use that Caused Contam: MACHINE SHOP, UNDERGROUND STORAGE TANKS
Potential Media Affected: OTHER GROUNDWATER AFFECTED (USES OTHER THAN DRINKING WATER), SOIL
Potential Contamin of Concern:

TPH-GAS

Site History:

9The Site, identified with Assessor Parcel Number (APN) 01201100, consists of a 0.27-acre undeveloped property located on the western corner of Linden Avenue and Hillsdale Boulevard. A gasoline service station was developed at the Site sometime between 1946 and 1956 and operated until approximately 1998 when the underground storage tanks (USTs) were removed. Although there are no specific future development plans for the Site, the City would like to sell the property with unrestricted future land use.

Several environmental investigations, remediation activities, and monitoring events were conducted beginning in December 1985, when a leaking underground storage tank (LUST) was discovered. From 1998 through 2003, multiple site features were removed and over-excavated, including a 4,000-gallon diesel UST, an 8,000-gallon gasoline UST, a 6,000-gallon gasoline UST, a 1,000-gallon waste oil tank, a dispenser island, associated piping, hoists, a water collection sump, and an oil-water separator. Overall, a total of 720,93 tons of soil plus additional truckloads of soil were removed from the property for offsite disposal. On June 17, 1985, a leaking UST (LUST) case was opened for the Site with the San Mateo County (on file with the San Francisco Bay Regional Water Quality Control Board [RWQCB]). This LUST case was closed on November 17, 2003 by the San Mateo County Groundwater Protection Program (GPP). During this time, site investigations were conducted at the Site.

The following previous environmental site assessments were completed prior to DTSC oversight:
 1990-2003: Groundwater monitoring was conducted as part of the previous LUST investigation.

 2021: A Phase I Environmental Site Assessment (ESA) and Phase II ESA were prepared by Toeroek Associates, Inc. (Toeroek) and Tetra Tech, Inc. (Tetra Tech). The Phase I ESA identified potential for vapor intrusion (due to former site use) and potential impact from an off-site source (investigation of a release of trichloroethylene [TCE]). According to the Phase II ESA results, metals, total petroleum hydrocarbons (TPH) as motor oil, diesel, and gasoline as well as benzene, toluene, ethylbenzene, and total xylenes (collectively known as BTEX) were detected in soil; however, only concentrations of TPH as gasoline (TPHg) were detected above the San Francisco Bay RWQCB residential environmental screening levels (ESLs) (Ninyo & Moore

2023). Constituents detected in soil vapor and groundwater did not exceed the DTSC screening levels (Ninyo & Moore 2023).

Based on available information coupled with the results of the environmental investigations listed above, the primary contaminants of concern (COCs) have been identified as petroleum hydrocarbons, volatile organic compounds (VOCs), and lead. The SSI Report will be prepared to document investigation of soil, soil vapor, and groundwater at the Site, which was completed in February 2023. The SSI Report will be completed in accordance with the SSI Workplan, which was conditionally approved by DTSC on December 5, 2022.

GeoTracker Link: https://geotracker.waterboards.ca.gov/profile_report?global_id=T0608100507

Status: ACTIVE
Program Type: VOLUNTARY CLEANUP
CalEnviroScreen Score: 80-85%
Summary Link: https://www.envirostor.dtsc.ca.gov/public/profile_report?global_id=60003248

Currently Scheduled Activities

Area Name:
Area Link:
Sub Area:
Sub Area Link:
Document Type: Removal Action Completion Report
Due Date: 4/1/2024
Revised Date:

Area Name:
Area Link:
Sub Area:
Sub Area Link:
Document Type: Supplemental Site Investigation Report
Due Date: 2/28/2024
Revised Date:

Area Name:
Area Link:
Sub Area:
Sub Area Link:
Document Type: Removal Action Workplan
Due Date: 5/27/2024
Revised Date:

Future Activities

Area Name:
Area Link:
Sub Area:
Sub Area Link:
Document Type: Certification
Due Date: 2024

Completed Activities

Title: Fieldwork (soil vapor sampling, SSI Workplan Implementation)
Title Link:
Area Name:
Area Link:
Sub Area:
Sub Area Link:
Document Type: Fieldwork
Date Completed: 6/27/2023
Comments:

Title: Phase I & Phase II, Final ABCA (Background Review Only)
Title Link:
Area Name:
Area Link:

Sub Area:
Sub Area Link:
Document Type: Other Report
Date Completed: 8/15/2022
Comments:

Title: Work Notice
Title Link: https://www.envirostor.dtsc.ca.gov/public/final_documents2?global_id=60003248&doc_id=60532442
Area Name:
Area Link:
Sub Area:
Sub Area Link:
Document Type: Work Notice
Date Completed: 1/24/2023
Comments:

Title: SSI Workplan
Title Link: https://www.envirostor.dtsc.ca.gov/public/final_documents2?global_id=60003248&doc_id=60526069
Area Name:
Area Link:
Sub Area:
Sub Area Link:
Document Type: Supplemental Site Investigation Workplan
Date Completed: 12/6/2022
Comments:

Title: SSI Report
Title Link: https://www.envirostor.dtsc.ca.gov/public/final_documents2?global_id=60003248&doc_id=60526075
Area Name:
Area Link:
Sub Area:
Sub Area Link:
Document Type: Supplemental Site Investigation Report
Date Completed: 7/21/2023
Comments:

Title: Project Management/Internal Meetings/Discussions: 7/1/2022 to 6/30/2023
Title Link:
Area Name:
Area Link:
Sub Area:
Sub Area Link:
Document Type: Project Management
Date Completed: 6/30/2023
Comments:

Title: Work Notice
Title Link:
Area Name:
Area Link:
Sub Area:
Sub Area Link:
Document Type: Work Notice
Date Completed: 6/6/2023
Comments:

Title: Fieldwork (SSI Workplan Implementation)
Title Link: https://www.envirostor.dtsc.ca.gov/public/final_documents2?global_id=60003248&doc_id=60526073
Area Name:
Area Link:
Sub Area:
Sub Area Link:
Document Type: Fieldwork
Date Completed: 2/13/2023
Comments:

Title: Scoping Meeting
Title Link: https://www.envirostor.dtsc.ca.gov/public/final_documents2?global_id=60003248&enforcement_id=60525638
Area Name:

Area Link:
Sub Area:
Sub Area Link:
Document Type: Meeting
Date Completed: 10/31/2022
Comments:

Title: Master Standard Voluntary Agreement, City of South San Francisco
Title Link: https://www.envirostor.dtsc.ca.gov/public/final_documents2?global_id=60003248&enforcement_id=60518655
Area Name:
Area Link:
Sub Area:
Sub Area Link:
Document Type: Standard Voluntary Agreement
Date Completed: 3/30/2022
Comments:

Title: Site Visit
Title Link: https://www.envirostor.dtsc.ca.gov/public/final_documents2?global_id=60003248&enforcement_id=60528095
Area Name:
Area Link:
Sub Area:
Sub Area Link:
Document Type: Site Inspections/Visit (Non LUR)
Date Completed: 10/18/2022
Comments:

415	1 of2	N	0.69 / 3,620.19	288.56 / 261	SOUTH SAN FRAN. LAND & IMP. CO. SAN MATEO COUNTY SOUTH SAN FRANCISCO CA 94080	MRDS

Dep ID: 10189458
Dev Status: PAST PRODUCER
Code List: AG PB
Url: http://mrdata.usgs.gov/mrds/show-mrds.php?dep_id=10189458
I1: 62
Latitude: 37.66333
Longitude: -122.415222

Commodity

I1: 25
Code: AG
Commodity: Silver
Commodity Type: Metallic
Commodity Group: Silver
Importance: Primary
Line: 2
Inserted By: MAS migration
Insert Date: 29-OCT-2002 09:00:24
Updated By: USGS
Update Date: 29-OCT-2002 09:01:47

I1: 25
Code: ZN
Commodity: Zinc
Commodity Type: Metallic
Commodity Group: Zinc
Importance: Tertiary
Line: 3
Inserted By: MAS migration
Insert Date: 29-OCT-2002 09:00:24
Updated By: USGS
Update Date: 29-OCT-2002 09:01:47

I1: 25
Code: PB
Commodity: Lead
Commodity Type: Metallic
Commodity Group: Lead
Importance: Tertiary
Line: 1
Inserted By: MAS migration
Insert Date: 29-OCT-2002 09:00:24
Updated By: USGS
Update Date: 29-OCT-2002 09:01:47

Names

I1: 38
Status: Current
Site Name: South San Fran. Land & Imp. Co.
Inserted By: MAS migration
Insert Date: 29-OCT-02
Updated By: USGS

Map Key	Number of Records	Direction	Distance (mi/ft)	Elev/Diff (ft)	Site	DB

Line:	1	**Update Date:**	29-OCT-02

415	2 of2	N	0.69 / 3,620.19	288.56 / 261	SOUTH SAN FRAN. LAND & IMP. CO. SAN MATEO COUNTY SOUTH SAN FRANCISCO CA 94080	MRDS

Dep ID:	10077432	**I1:**	83
Dev Status:	PRODUCER	**Latitude:**	37.66333
Code List:	AG PB	**Longitude:**	-122.415222
Url:	http://mrdata.usgs.gov/mrds/show-mrds.php?dep_id=10077432		

Commodity

I1:	46	**Line:**	1
Code:	AG	**Inserted By:**	MRDS migration
Commodity:	Silver	**Insert Date:**	29-OCT-2002 09:00:24
Commodity Type:	Metallic	**Updated By:**	USGS
Commodity Group:	Silver	**Update Date:**	29-OCT-2002 09:01:02
Importance:	Primary		

I1:	46	**Line:**	2
Code:	PB	**Inserted By:**	MRDS migration
Commodity:	Lead	**Insert Date:**	29-OCT-2002 09:00:24
Commodity Type:	Metallic	**Updated By:**	USGS
Commodity Group:	Lead	**Update Date:**	29-OCT-2002 09:01:02
Importance:	Secondary		

I1:	46	**Line:**	3
Code:	ZN	**Inserted By:**	MRDS migration
Commodity:	Zinc	**Insert Date:**	29-OCT-2002 09:00:24
Commodity Type:	Metallic	**Updated By:**	USGS
Commodity Group:	Zinc	**Update Date:**	29-OCT-2002 09:01:02
Importance:	Secondary		

Names

I1:	30	**Inserted By:**	MRDS migration
Status:	Current	**Insert Date:**	29-OCT-02
Site Name:	South San Fran. Land & Imp. Co.	**Updated By:**	USGS
Line:	1	**Update Date:**	29-OCT-02

416	1 of1	SE	0.73 / 3,836.57	13.55 / -14	PACIFIC PLASTIC PRODUCTS, INC 405 SOUTH AIRPORT BOULEVARD S SAN FRANCISCO CA 94080	ENVIROSTOR

Estor/EPA ID:	41300009	**Assembly District:**	21
Site Code:		**Senate District:**	13
Nat Priority List:	NO	**Permit Renewal Lead:**	
APN:	015142130	**Public Partici Spclst:**	
Census Tract:	6081602300	**Project Manager:**	
Site Type:	* HISTORICAL	**County:**	SAN MATEO
Address Description:	405 SOUTH AIRPORT BOULEVARD	**Latitude:**	37.6434842649971
Office:	CLEANUP BERKELEY	**Longitude:**	-122.402771268409
Special Program:	* CERC2	**Acres:**	NONE SPECIFIED
Funding:		**Supervisor:**	
Cleanup Status:	REFER: RWQCB AS OF 5/31/1989		
Cleanup Oversight Agencies:	NONE SPECIFIED		
School District:			
Past Use that Caused Contam:	NONE SPECIFIED		
Potential Media Affected:	NONE SPECIFIED		
Potential Contamin of Concern:			

AQUEOUS SOLUTION WITH METALS
CHROMIUM VI
LEAD
ORGANIC LIQUIDS WITH METALS

Site History:

Status: REFER: RWQCB
Program Type: HISTORICAL
CalEnviroScreen Score: 80-85%
Summary Link: https://www.envirostor.dtsc.ca.gov/public/profile_report?global_id=41300009

Completed Activities

Title: Site Screening
Title Link:
Area Name:
Area Link:
Sub Area:
Sub Area Link:
Document Type: Site Screening
Date Completed: 5/28/1987
Comments: SITE SCREENING DONE RATIONALE FOR PA: NEED MORE INFORMATION.

Title: Preliminary Assessment Report
Title Link:
Area Name:
Area Link:
Sub Area:
Sub Area Link:
Document Type: Preliminary Assessment Report
Date Completed: 5/31/1989
Comments: SUBMIT TO EPA NFA FOR EPA BASED ON AVAILABLE INFO; FACILITY IS NOT AN NPL CANDIDATE PRELIM ASSESS DONE DUE TO ONSITE CONTAMINATION, DHS RECOM- MENDS A SITE INSPECTION

Title: Discovery
Title Link:
Area Name:
Area Link:
Sub Area:
Sub Area Link:
Document Type: * Discovery
Date Completed: 8/1/1980
Comments: FACILITY IDENTIFIED INACTIVE SITE I.D'D IN INITIAL RESEARCH

417	1 of1	S	0.74 / 3,905.94	17.94 / -9	PHASE II, INC. 1229 MONTGOMERY AVENUE SAN BRUNO CA 94066	ENVIROSTOR

Estor/EPA ID: 71002470
Site Code:
Nat Priority List: NO
APN: NONE SPECIFIED
Census Tract: 6081604200
Site Type: TIERED PERMIT
Address Description: 1229 MONTGOMERY AVENUE
Office: CLEANUP BERKELEY
Special Program:
Funding:
Cleanup Status: INACTIVE - NEEDS EVALUATION AS OF
Cleanup Oversight Agencies: NONE SPECIFIED
School District:
Past Use that Caused Contam: NONE SPECIFIED
Potential Media Affected: NONE SPECIFIED
Potential Contamin of Concern:

Assembly District: 21
Senate District: 13
Permit Renewal Lead:
Public Partici Spclst:
Project Manager:
County: SAN MATEO
Latitude: 37.6397824
Longitude: -122.4125312
Acres: NONE SPECIFIED
Supervisor:

NONE SPECIFIED

Site History:

Status: INACTIVE - NEEDS EVALUATION
Program Type: TIERED PERMIT
CalEnviroScreen Score: 65-70%
Summary Link: https://www.envirostor.dtsc.ca.gov/public/profile_report?global_id=71002470

418	1 of2	E	0.80 / 4,248.87	17.88 / -9	TINMET CORPORATION/MRI 270 EAST GRAND AVENUE S SAN FRANCISCO CA 94080	RESPONSE

Estor/EPA ID: 41340077
Nat Priority List: NO
Census Tract: 6081602300
Permit Renewl Lead:
Project Manager:
Site Code:
Acres: 20 ACRES
Supervisor: DENISE TSUJI
County: SAN MATEO
Latitude: 37.6526294401435
Longitude: -122.39652553626
Cleanup Status: CERTIFIED AS OF 6/1/1986
Cleanup Oversight Agencies: DTSC - SITE CLEANUP PROGRAM - LEAD AGENCY
Assembly District: 21
Senate District: 13
School District:
Office: CLEANUP BERKELEY
Public Participatn Spclst:
Special Program:
Funding: RESPONSIBLE PARTY
Site Type: STATE RESPONSE OR NPL
APN: 015-042-200, 015-042-210, 015-042-220, 015-042-230, 015042220
Past Use that Caused Contam: METAL RECLAMATION
Potential Media Affected: SOIL
Potential Contamin of Concern:

LEAD

Site History:

This approximately 20-acre Site is currently Brittania Point Grand, a commercial park occupied by a number of biotechnology companies. Office buildings, parking areas, and landscaping are the setting for the Site. The Site was formerly a processing plant for the recovery of tin and steel from scrap tinplate. The plant had been in existence from 1922 until operations ceased in 1982. During plant operations, a two-acre evaporation pond existed on-site for the collection of plant effluent. Large piles of scrap steel generated in the detinning process were also stored on-site. In 1982 Tinmet Corporation (Tinmet) purchased the property. Tinmet submitted a closure plan for the plant to DTSC in 1982 and DTSC approved the closure plan. The primary chemicals of concern in soil, sludge, surface water, and groundwater were lead and zinc. Soils were removed to an average concentration of 500 parts per million (ppm) total lead. In late 1985, soils containing elevated levels of lead were removed from an adjacent Southern Pacific Railroad (SP) right-of-way. The objective of the soil remediation program on the SP right-of-way was to eliminate contact between surface water runoff from the Site and soils containing elevated lead concentrations. Investigations performed by a potential buyer for the Site in 1987 found elevated levels of lead in soils, with an average concentration of 1,000 ppm, and concentrations as high as 5,300 ppm. In order to address this issue, a one-foot cap of clean soil was placed over the whole Site. Brittania Point Grand purchased the property in 1997.

Status: CERTIFIED
Program Type: STATE RESPONSE
CalEnviroScreen Score: 80-85%
Summary Link: https://www.envirostor.dtsc.ca.gov/public/profile_report?global_id=41340077

Currently Scheduled Activities

Area Name:
Area Link:
Sub Area:
Sub Area Link:
Document Type: Land Use Restriction
Due Date: 3/30/2011
Revised Date:

Completed Activities

Title: Certification
Title Link: https://www.envirostor.dtsc.ca.gov/public/final_documents2?global_id=41340077&enforcement_id=5004103
Area Name:
Area Link:
Sub Area:
Sub Area Link:
Document Type: Certification
Date Completed: 6/1/1986
Comments: Certified site. In June of 1982, Tinmet submitted a closure plan to DHS. Closure was carried out from July 1982 through October 1985. Closure activities consisted of the removal of on-site commercial waste products, contaminated soils and sludges from various areas, shredder residue, two underground storage tanks, and liquid from the evaporation pond. The closure plan was overseen and approved by DHS. The primary chemicals of concern in soil, sludge, surface water, and groundwater were lead and zinc. Soils were removed to an average concentration of 500 ppm total lead. The SF Regional Water Quality Control Board oversaw surface and groundwater monitoring at the site during closure. In late 1985, soils containing elevated levels of lead were removed from an adjacent Southern Pacific (SP) Railroad right-of-way containing greater than 1,000 ppm of lead at the surface were excavated to a depth of six inches and disposed as hazardous waste. The excavated area, the trench, and a drainage ditch in the SP right-of-way were backfilled with clean imported soil. The objective of the soil remediation program on the SP right-of-way was to eliminate contact between surface water runoff from the site and soils containing elevated lead concentrations. However, concentrations of lead remained in areas of the right-of-way as high as 3,950 ppm. Following completion of remedial activities at the adjacent SP right-of-way, DHS certified closure of the site.

Title: Site Screening
Title Link: https://www.envirostor.dtsc.ca.gov/public/final_documents2?global_id=41340077&doc_id=5004102
Area Name:
Area Link:
Sub Area:
Sub Area Link:
Document Type: Site Screening
Date Completed: 9/25/1987
Comments: Completed Site Screening. The site was a metal recycling facility for 60 years. DHS certified closure in 1986. During its sale, levels exceeding closure criteria were found (650-1020 ppm Lead). DHS allowed development of the site for industrial uses if site will be covered with one foot cap of fill material and if declaration of covenants, conditions and restrictions is recorded.

Title: Notification
Title Link: https://www.envirostor.dtsc.ca.gov/public/final_documents2?global_id=41340077&doc_id=6018648
Area Name:
Area Link:
Sub Area:
Sub Area Link:
Document Type: Fieldwork
Date Completed: 3/21/2008
Comments:

418	2 of2	E	0.80 / 4,248.87	17.88 / -9	TINMET CORPORATION/MRI 270 EAST GRAND AVENUE S SAN FRANCISCO CA 94080	ENVIROSTOR

Estor/EPA ID:	41340077	***Assembly District:***	21
Site Code:		***Senate District:***	13
Nat Priority List:	NO	***Permit Renewal Lead:***	
APN:	015-042-200, 015-042-210, 015-042-220, 015-042-230, 015042220	***Public Partici Spclst:***	
Census Tract:	6081602300	***Project Manager:***	
Site Type:	STATE RESPONSE OR NPL	***County:***	SAN MATEO
Address Description:	270 EAST GRAND AVENUE	***Latitude:***	37.6526294401435
Office:	CLEANUP BERKELEY	***Longitude:***	-122.39652553626
Special Program:		***Acres:***	20 ACRES
Funding:	RESPONSIBLE PARTY	***Supervisor:***	DENISE TSUJI

Cleanup Status: CERTIFIED AS OF 6/1/1986
Cleanup Oversight Agencies: DTSC - SITE CLEANUP PROGRAM - LEAD AGENCY
School District:
Past Use that Caused Contam: METAL RECLAMATION
Potential Media Affected: SOIL

Potential Contamin of Concern:

LEAD

Site History:

This approximately 20-acre Site is currently Brittania Point Grand, a commercial park occupied by a number of biotechnology companies. Office buildings, parking areas, and landscaping are the setting for the Site. The Site was formerly a processing plant for the recovery of tin and steel from scrap tinplate. The plant had been in existence from 1922 until operations ceased in 1982. During plant operations, a two-acre evaporation pond existed on-site for the collection of plant effluent. Large piles of scrap steel generated in the detinning process were also stored on-site. In 1982 Tinmet Corporation (Tinmet) purchased the property. Tinmet submitted a closure plan for the plant to DTSC in 1982 and DTSC approved the closure plan. The primary chemicals of concern in soil, sludge, surface water, and groundwater were lead and zinc. Soils were removed to an average concentration of 500 parts per million (ppm) total lead. In late 1985, soils containing elevated levels of lead were removed from an adjacent Southern Pacific Railroad (SP) right-of-way. The objective of the soil remediation program on the SP right-of-way was to eliminate contact between surface water runoff from the Site and soils containing elevated lead concentrations. Investigations performed by a potential buyer for the Site in 1987 found elevated levels of lead in soils, with an average concentration of 1,000 ppm, and concentrations as high as 5,300 ppm. In order to address this issue, a one-foot cap of clean soil was placed over the whole Site. Brittania Point Grand purchased the property in 1997.

Status: CERTIFIED
Program Type: STATE RESPONSE
CalEnviroScreen Score: 80-85%
Summary Link: https://www.envirostor.dtsc.ca.gov/public/profile_report?global_id=41340077

Currently Scheduled Activities

Area Name:
Area Link:
Sub Area:
Sub Area Link:
Document Type: Land Use Restriction
Due Date: 3/30/2011
Revised Date:

Completed Activities

Title: Site Screening
Title Link: https://www.envirostor.dtsc.ca.gov/public/final_documents2?global_id=41340077&doc_id=5004102
Area Name:
Area Link:
Sub Area:
Sub Area Link:
Document Type: Site Screening
Date Completed: 9/25/1987
Comments: Completed Site Screening. The site was a metal recycling facility for 60 years. DHS certified closure in 1986. During its sale, levels exceeding closure criteria were found (650-1020 ppm Lead). DHS allowed development of the site for industrial uses if site will be covered with one foot cap of fill material and if declaration of covenants, conditions and restrictions is recorded.

Title: Certification
Title Link: https://www.envirostor.dtsc.ca.gov/public/final_documents2?global_id=41340077&enforcement_id=5004103
Area Name:
Area Link:
Sub Area:
Sub Area Link:
Document Type: Certification
Date Completed: 6/1/1986
Comments: Certified site. In June of 1982, Tinmet submitted a closure plan to DHS. Closure was carried out from July 1982 through October 1985. Closure activities consisted of the removal of on-site commercial waste products, contaminated soils and sludges from various areas, shredder residue, two underground storage tanks, and liquid from the evaporation pond. The closure plan was overseen and approved by DHS. The primary chemicals of concern in soil, sludge, surface water, and groundwater were lead and zinc. Soils were removed to an average concentration of 500 ppm total lead. The SF Regional Water Quality Control Board oversaw surface and groundwater monitoring at the site during closure. In late 1985, soils containing elevated levels of lead were removed from an adjacent Southern Pacific (SP) Railroad right-of-way containing greater than 1,000 ppm of lead at the surface were excavated to a depth of six inches and disposed as hazardous waste. The excavated area, the trench, and a drainage ditch in the SP right-of-way were backfilled with clean imported soil. The objective of the soil remediation program on the SP right-of-way was to eliminate contact between surface water runoff from the site

and soils containing elevated lead concentrations. However, concentrations of lead remained in areas of the right-of-way as high as 3,950 ppm. Following completion of remedial activities at the adjacent SP right-of-way, DHS certified closure of the site.

Title: Notification
Title Link: https://www.envirostor.dtsc.ca.gov/public/final_documents2?global_id=41340077&doc_id=6018648
Area Name:
Area Link:
Sub Area:
Sub Area Link:
Document Type: Fieldwork
Date Completed: 3/21/2008
Comments:

419	1 of1	NNW	0.84 / 4,426.26	275.91 / 249	SOUTH SF LAND AND IMPROVEMENT CO. MINE 43 FRANKLIN AVENUE SOUTH SAN FRANCISCO CA 94080	ENVIROSTOR

Estor/EPA ID:	60002461	***Assembly District:***	21
Site Code:	202124	***Senate District:***	13
Nat Priority List:	NO	***Permit Renewal Lead:***	
APN:	NONE SPECIFIED	***Public Partici Spclst:***	
Census Tract:	6081602000	***Project Manager:***	DEAN WRIGHT
Site Type:	EVALUATION	***County:***	SAN MATEO
Address Description:	43 FRANKLIN AVENUE	***Latitude:***	37.66556
Office:	NORTHERN CALIFORNIA SCHOOLS & SANTA SUSANA	***Longitude:***	-122.416651
Special Program:	EPA - PASI	***Acres:***	1 ACRES
Funding:	EPA GRANT	***Supervisor:***	STEVEN BECKER

Cleanup Status: NO ACTION REQUIRED AS OF 8/9/2017
Cleanup Oversight Agencies: DTSC - SITE CLEANUP PROGRAM - LEAD AGENCY
School District:
Past Use that Caused Contam: MINE
Potential Media Affected: SOIL
Potential Contamin of Concern:

SILVER

Site History:

The South San Francisco Land and Improvement Company mine (Site) is a potential mine site thought to be located on Sign Hill in South San Francisco. The Site is currently undergoing a site assessment evaluation under a grant from the EPA.

Status: NO ACTION REQUIRED
Program Type: EVALUATION
CalEnviroScreen Score: 55-60%
Summary Link: https://www.envirostor.dtsc.ca.gov/public/profile_report?global_id=60002461

Completed Activities

Title: SSF Land & Improvement Company Mine Site Screening
Title Link:
Area Name:
Area Link:
Sub Area:
Sub Area Link:
Document Type: PA/SI Site Screening
Date Completed: 3/17/2017
Comments:

420	1 of1	NNE	0.85 / 4,466.20	154.21 / 127	SOUTH SAN FRANCISCO LAND & IMPROVEMENT COMPANY SAN MATEO COUNTY SOUTH SAN FRANCISCO CA	MRDS

Map Key	Number of Records	Direction	Distance (mi/ft)	Elev/Diff (ft)	Site	DB
					94080	

Dep ID:	10035139	**I1:**	89
Dev Status:	PAST PRODUCER	**Latitude:**	37.663879
Code List:	AG PB	**Longitude:**	-122.406006
Url:	http://mrdata.usgs.gov/mrds/show-mrds.php?dep_id=10035139		

Commodity

I1:	12	**Line:**	1
Code:	AG	**Inserted By:**	MRDS migration
Commodity:	Silver	**Insert Date:**	29-OCT-2002 09:00:24
Commodity Type:	Metallic	**Updated By:**	USGS
Commodity Group:	Silver	**Update Date:**	29-OCT-2002 09:00:41
Importance:	Primary		

I1:	12	**Line:**	2
Code:	PB	**Inserted By:**	MRDS migration
Commodity:	Lead	**Insert Date:**	29-OCT-2002 09:00:24
Commodity Type:	Metallic	**Updated By:**	USGS
Commodity Group:	Lead	**Update Date:**	29-OCT-2002 09:00:41
Importance:	Secondary		

I1:	12	**Line:**	3
Code:	ZN	**Inserted By:**	MRDS migration
Commodity:	Zinc	**Insert Date:**	29-OCT-2002 09:00:24
Commodity Type:	Metallic	**Updated By:**	USGS
Commodity Group:	Zinc	**Update Date:**	29-OCT-2002 09:00:41
Importance:	Secondary		

Materials

I1:	21	**Inserted B:**	MRDS migration
Material:	Quartz	**Insert Dat:**	29-OCT-2002 09:44:3
Ore or Gangue:	Gangue	**Updated By:**	
Rec:	1	**Update Dat:**	

Names

I1:	28	**Inserted By:**	MRDS migration
Status:	Current	**Insert Date:**	29-OCT-02
Site Name:	South San Francisco Land & Improvem	**Updated By:**	USGS
Line:	1	**Update Date:**	29-OCT-02

Map Key	Number of Records	Direction	Distance (mi/ft)	Elev/Diff (ft)	Site	DB
421	1 of1	SE	0.85 / 4,506.91	13.09 / -14	PRICE CLUB #422 451 S. AIRPORT BOULEVARD SAN MATEO CA 94080	ENVIROSTOR

Estor/EPA ID:	71003270	**Assembly District:**	21
Site Code:		**Senate District:**	13
Nat Priority List:	NO	**Permit Renewal Lead:**	
APN:	NONE SPECIFIED	**Public Partici Spclst:**	
Census Tract:	6081602300	**Project Manager:**	
Site Type:	TIERED PERMIT	**County:**	SAN MATEO
Address Description:	451 S. AIRPORT BOULEVARD	**Latitude:**	37.642231
Office:	CLEANUP BERKELEY	**Longitude:**	-122.401074
Special Program:		**Acres:**	NONE SPECIFIED
Funding:		**Supervisor:**	
Cleanup Status:	INACTIVE - NEEDS EVALUATION AS OF		
Cleanup Oversight Agencies:	NONE SPECIFIED		
School District:			
Past Use that Caused Contam:	NONE SPECIFIED		
Potential Media Affected:	NONE SPECIFIED		
Potential Contamin of Concern:			

Map Key	Number of Records	Direction	Distance (mi/ft)	Elev/Diff (ft)	Site	DB

NONE SPECIFIED

Site History:

Status: INACTIVE - NEEDS EVALUATION
Program Type: TIERED PERMIT
CalEnviroScreen Score: 80-85%
Summary Link: https://www.envirostor.dtsc.ca.gov/public/profile_report?global_id=71003270

422	1 of1	SE	0.87 / 4,590.37	10.92 / -16	JON K TAKATA DBA RESTORATION MANAGEMENT COMPANY - S SAN FRANCISCO - HQ EPA ID CAL000439229 150 BEACON STREET S SAN FRANCISCO CA 94080	INSP COMP ENF

EPA ID: 3005022
County: SAN MATEO
Geotracker Address:
Geotracker Lat:
Geotracker City:
Geotracker Long:
Report URL: https://www.envirostor.dtsc.ca.gov/public/eerp_profile_report?global_id=3005022

Inspection Information

Inspection Type: Compliance Evaluation Inspection - Transporter
Violations: No Violations
Inspection Date: 4/26/2023
Return to Compliance:
Report Sent Date: 6/26/2023

Site Details (Download)

Envirostor ID: 3005022
Status: No Action
Site Type: INSPECTION

423	1 of2	SSW	0.87 / 4,593.37	54.10 / 27	CAMP TANFORAN SAN BRUNO CA	ENVIROSTOR

Estor/EPA ID: 80000381
Assembly District: 21
Site Code:
Senate District: 13
Nat Priority List: NO
Permit Renewal Lead:
APN: NONE SPECIFIED
Public Partici Spclst:
Census Tract: 6081604102
Project Manager:
Site Type: FUDS
County: SAN MATEO
Address Description:
Latitude: 37.6394444444444
Office: CLEANUP SACRAMENTO
Longitude: -122.420277777778
Special Program:
Acres: 118 ACRES
Funding: DERA
Supervisor: CARRIE TATOIAN-CAIN
Cleanup Status: NO FURTHER ACTION AS OF 9/13/2012
Cleanup Oversight Agencies: DTSC - SITE CLEANUP PROGRAM - LEAD AGENCY
School District:
Past Use that Caused Contam: NONE SPECIFIED
Potential Media Affected: NONE SPECIFIED
Potential Contamin of Concern:

NONE SPECIFIED

Site History:

Status: NO FURTHER ACTION
Program Type: MILITARY EVALUATION
CalEnviroScreen Score: 50-55%

Map Key	Number of Records	Direction	Distance (mi/ft)	Elev/Diff (ft)	Site	DB

Summary Link: https://www.envirostor.dtsc.ca.gov/public/profile_report?global_id=80000381

Completed Activities

Title: No Department of Defense Action Indicated - Camp Tanforan - J09CA0774
Title Link: https://www.envirostor.dtsc.ca.gov/public/final_documents2?global_id=80000381&doc_id=60309291
Area Name:
Area Link:
Sub Area:
Sub Area Link:
Document Type: No Department of Defense Action Indicated (NDAI)
Date Completed: 9/13/2012
Comments: This determination is based on information in DTSC's and the Water Boards' possession at this time concerning Department of Defense (DoD) activities on the sites listed above. DTSC and the Water Boards reserve the right to address any
appropriate environmental or human health related issue, should additional information concerning the environmental condition of these sites become available in the future.

423	2 of2	SSW	0.87 / 4,593.37	54.10 / 27	Camp Tanforan SAN BRUNO CA	FUDS

FUDS Property No: J09CA0774
EMS Map Link: https://fudsportal.usace.army.mil/ems/inventory/map?id=57282
FUDS INST ID: CA99799F571500
Status: Properties without projects
SDS ID:
NPL Status Code:
Eligibility: Eligible
Site Eligib:
Current Owner: OTHER: OTHER Site is currently the Tanforan Park Shopping Center with major stores.
Has Project: No
DOD FUDS Pro: J09CA0774
Project Required: No
No Further Action:
Congressional District: 15
Congressional Dist 117: 14
Media ID:
Metadata ID:
Feature Desc:
EPA Region: 09
County: SAN MATEO
Latitude: 37.63944444
Longitude: -122.42027778
Fiscal year: 2021
USACE Division: SPD
USACE District: Sacramento District (SPK)
Centroid Lat:
Centroid Long:
Se Anno Cad Data:
Shape Length:
Shape Area:
Shape Len:
X: -122.420288086
Y: 37.6395874020001
Data Source: U.S. Army Corps of Engineers Geospatial Open Data
Property History:

Feature Description:

Prior to DoD use, the Site was the Tanforan Race Track, primarily used for horse races. Around 1911, it was briefly used as an airfield. During World War I, the Site was used as a military training center. In 1942, former Camp Tanforan was acquired for use as a temporary assembly center for persons of Japanese ancestry shortly following the bombing of Pearl Harbor in December 1941. The U.S. Army took possession of the property on 3 April 1942, and initial construction was completed on 25 April 1942. The camp was constructed to house 7,900 people. The first group of Japanese internees arrived on 28 April 1942, and the Site reached a maximum capacity of 7,893 internees. Internees were housed in newly constructed barracks as well as the existing horse stables at the Site. Mess halls, recreation buildings, latrines, showers, and infirmaries were constructed to accommodate the internees. By 13 October 1942, the last of the internees were sent to a more permanent relocation center further inland. The Site closed as an assembly

center on 26 October 1942. Between November 1942 and March 1944, various branches of the DoD temporarily used the Site for housing troops. The Site officially transferred from the Department of the Army to the Department of the Navy on 1 March 1944. Under the U.S. Navy, the Site was known as the Naval Advance Personnel Depot San Bruno. Additional buildings constructed by the U.S. Navy included a boiler house, paint locker, rifle range building, and incinerator. The lease to the property was scheduled to terminate on 30 June 1946. An aerial photograph dated 29 July 1946 shows that all DoD-constructed buildings except one former barracks and one mess hall were removed. The lease termination documents for the property were not found during research. Following DoD use, the Site reopened as a race track until the early 1960s, and it was destroyed by a fire in 1964. In 1971, a commercial mall known as the Tanforan Park Shopping Center was constructed at the location. Additional commercial developments were constructed on the northern portion of the Site in the 1980s. The Tanforan Park Shopping Center reopened as The Shops at Tanforan after major renovations and a BART station were completed in 2005.

424	1 of1	ENE	0.90 / 4,743.41	36.48 / 9	HOMART DEVELOPMENT CORP. 801 GATEWAY BOULEVARD SOUTH SAN FRANCISCO CA 94080	ENVIROSTOR

Estor/EPA ID:	41330007	**Assembly District:**	21
Site Code:	200115	**Senate District:**	13
Nat Priority List:	NO	**Permit Renewal Lead:**	
APN:	015-024-450-7	**Public Partici Spclst:**	
Census Tract:	6081602300	**Project Manager:**	
Site Type:	VOLUNTARY AGREEMENT	**County:**	SAN MATEO
Address Description:	801 GATEWAY BOULEVARD	**Latitude:**	37.6608547
Office:	CLEANUP BERKELEY	**Longitude:**	-122.3982805
Special Program:	VOLUNTARY AGREEMENT - STANDARD VOLUNTARY AGREEMENT	**Acres:**	16.8 ACRES
Funding:	SITE PROPONENT	**Supervisor:**	JULIE PETTIJOHN

Cleanup Status: CERTIFIED O&M - LAND USE RESTRICTIONS ONLY AS OF 11/8/2000
Cleanup Oversight Agencies: DTSC - SITE CLEANUP PROGRAM - LEAD AGENCY
School District:
Past Use that Caused Contam: MANUFACTURING - METAL
Potential Media Affected: SOIL
Potential Contamin of Concern:

METALS
POLYCHLORINATED BIPHENYLS (PCBS)
TPH-MOTOR OIL

Site History:

The site was formerly occupied by a wire rope and netting manufacturing plant operated by Edwards Wire Rope Company and a steel manufacturing plant operated by Bethlehem Steel. Homart acquired the property in 1980 for development. The site is located in a business park. This was also listed as a duplicate entry (HOMART DEVELOPMENT site ID 41330052) which has been deleted.

Status: CERTIFIED O&M - LAND USE RESTRICTIONS ONLY - LAND USE RESTRICTIONS
Program Type: VOLUNTARY CLEANUP
CalEnviroScreen Score: 80-85%
Summary Link: https://www.envirostor.dtsc.ca.gov/public/profile_report?global_id=41330007

Land Use Restrictions

Site Management Requirements:
DAY CARE CENTER PROHIBITED
ELDER CARE CENTER PROHIBITED
HOSPITAL USE PROHIBITED
NO EXCAVATION OF CONTAMINATED SOILS WITHOUT AGENCY REVIEW AND APPROVAL
NOTIFY PRIOR TO SUBSURFACE WORK
PUBLIC OR PRIVATE SCHOOL FOR PERSONS UNDER 21 PROHIBITED
RESIDENCE USE PROHIBITED
Title: Declaration of Covenants, Conditions and Restrictions
Title Link: https://www.envirostor.dtsc.ca.gov/public/view_document?docurl=/public/deliverable_documents/2346989274/homart%20declaration%2Epdf
Date Recorded: 8/7/1984

Site Management Requirements:
DAY CARE CENTER PROHIBITED
ELDER CARE CENTER PROHIBITED
HOSPITAL USE PROHIBITED

NOTIFY AFTER CHANGE OF PROPERTY OWNER
PUBLIC OR PRIVATE SCHOOL FOR PERSONS UNDER 21 PROHIBITED
RAISING OF FOOD PROHIBITED
RESIDENCE USE PROHIBITED

Title: Deed Restriction / Land Use Covenant
Title Link: https://www.envirostor.dtsc.ca.gov/public/view_document?docurl=/public/deliverable_documents/2773023307/SMBR%5FDEED%5F41330007%2Epdf
Date Recorded: 11/8/2000

Site Management Requirements:
DAY CARE CENTER PROHIBITED
ELDER CARE CENTER PROHIBITED
HOSPITAL USE PROHIBITED
LAND USE COVENANT
NOTIFY AFTER CHANGE OF PROPERTY OWNER
NOTIFY PRIOR TO SUBSURFACE WORK
PUBLIC OR PRIVATE SCHOOL FOR PERSONS UNDER 21 PROHIBITED
RAISING OF FOOD PROHIBITED
RESIDENCE USE PROHIBITED

Title: Deed Restriction / Land Use Covenant
Title Link: https://www.envirostor.dtsc.ca.gov/public/view_document?docurl=/public/deliverable_documents/4765393912/homart%20deed%20restriction%2091%2Epdf
Date Recorded: 3/29/1991

Currently Scheduled Activities

Area Name:
Area Link:
Sub Area:
Sub Area Link:
Document Type: Five-Year Review Reports
Due Date: 5/15/2022
Revised Date:

Completed Activities

Title: Limited Subsurface Investigation Report
Title Link: https://www.envirostor.dtsc.ca.gov/public/final_documents2?global_id=41330007&doc_id=6012404
Area Name:
Area Link:
Sub Area:
Sub Area Link:
Document Type: Other Report
Date Completed: 1/13/2003
Comments:

Title: VCA Termination Letter
Title Link: https://www.envirostor.dtsc.ca.gov/public/final_documents2?global_id=41330007&enforcement_id=60305809
Area Name:
Area Link:
Sub Area:
Sub Area Link:
Document Type: Correspondence
Date Completed: 4/26/2002
Comments: Letter on behalf of Sears Development Co. terminating January 26, 1998 Voluntary Cleanup Agreement with DTSC.

Title: Deed Restriction / Land Use Covenant
Title Link: https://www.envirostor.dtsc.ca.gov/public/final_documents2?global_id=41330007&enforcement_id=5004064
Area Name:
Area Link:
Sub Area:
Sub Area Link:
Document Type: Land Use Restriction - Amendment
Date Completed: 11/8/2000
Comments: Modified Deed Restriction to restrict only two areas (parcels 4 and 5 of lot 9 and parcel 1 of lot 1) and removing the rest of the parcels from the land use covenants.

Title: Voluntary Cleanup Consultation
Title Link:
Area Name:
Area Link:
Sub Area:
Sub Area Link:
Document Type: Voluntary Cleanup Consultation
Date Completed: 2/9/1999
Comments:

Title: Deed Restriction / Land Use Covenant
Title Link: https://www.envirostor.dtsc.ca.gov/public/final_documents2?global_id=41330007&enforcement_id=5004068
Area Name:
Area Link:
Sub Area:
Sub Area Link:
Document Type: Land Use Restriction - Amendment
Date Completed: 3/29/1991
Comments: Re-recorded Deed Restriction filed on August 14, 1984 for Lots 1, 2,4, 5, 6 & 7 and Parcels 3A, 3C and 8A and 8B.

Title: Remedial Action Plan
Title Link: https://www.envirostor.dtsc.ca.gov/public/final_documents2?global_id=41330007&doc_id=5004069
Area Name:
Area Link:
Sub Area:
Sub Area Link:
Document Type: Remedial Action Plan
Date Completed: 3/4/1991
Comments: Approved RAP.

Title: Phase II Environmental Assessment for Marriott Courtyard
Title Link: https://www.envirostor.dtsc.ca.gov/public/final_documents2?global_id=41330007&doc_id=6012405
Area Name:
Area Link:
Sub Area:
Sub Area Link:
Document Type: Remedial Investigation Report
Date Completed: 8/23/1989
Comments: Phasee II Investigation for 3.5 acre portion of 5/5A Gateway Parcel

Title: Inquiry for a Phase I ESA
Title Link:
Area Name:
Area Link:
Sub Area:
Sub Area Link:
Document Type: Correspondence
Date Completed: 9/6/2018
Comments: Email from environmental consultant requesting clarification on the area of the Site restricted by the Land Use Covenant.

Title: Five-Year Review Report
Title Link: https://www.envirostor.dtsc.ca.gov/public/final_documents2?global_id=41330007&doc_id=60194717
Area Name:
Area Link:
Sub Area:
Sub Area Link:
Document Type: Five-Year Review Reports
Date Completed: 8/31/2015
Comments: DTSC staff performed a Five-Year Review, which included a site visit on February 6, 2015. Based on the Five-Year Review, DTSC concluded that the selected remedial action remains protective of human health and the environment. Contaminated soil remains under a cap, which is in good shape and prevents human exposure.

Title: Annual LUR Inspection Report
Title Link: https://www.envirostor.dtsc.ca.gov/public/final_documents2?global_id=41330007&enforcement_id=60194720
Area Name:
Area Link:
Sub Area:
Sub Area Link:

Document Type: Land Use Restriction - Site Inspection/Visit
Date Completed: 3/6/2015
Comments:

Title: Completion Letter for 681 Gateway Blvd.
Title Link: https://www.envirostor.dtsc.ca.gov/public/final_documents2?global_id=41330007&doc_id=6012413
Area Name:
Area Link:
Sub Area:
Sub Area Link:
Document Type: Other Report
Date Completed: 6/13/2006
Comments: Letter Report for construction activities at 681 Gateway Blvd.

Title: DTSC Letter regarding Modified Land Use Restrictions, Lot 9
Title Link: https://www.envirostor.dtsc.ca.gov/public/final_documents2?global_id=41330007&enforcement_id=60305815
Area Name:
Area Link:
Sub Area:
Sub Area Link:
Document Type: Correspondence
Date Completed: 4/9/2002
Comments: DTSC send a letter clarifying the status of Lot 9 after modifications to the land use restrictions and conveying that no further action was required.

Title: Certification
Title Link:
Area Name:
Area Link:
Sub Area:
Sub Area Link:
Document Type: Certification
Date Completed: 11/1/1983
Comments: Certified Site. An unspecified amount of contaminated soil was removed. Althought this site has been certified, the Department routinely monitors it and has classified it as a site in Operation and Maintenance (O&M). This certification was confirmed by a report prepared by the Auditor General. The Auditor General conducted an audit of the Department's records to confirm a list of sites where the Department was involved in the cleanup and the cleanup had been completed. This Auditor General list became the basis for our historical certification information. Many of the sites on this list were handled by our Surveillance and Enforcement Staff. Much of this work was in response to complaints from the public or reports from industry and the response action may have only addressed the immediate problem and not the entire facility. Our records do not indicate the actual date this site was certified. Our records show 11/1983. We have used the date 11/01/1983 because this gives us the earliest statute of limitations.

Title: LUC Annual Inspection Report
Title Link: https://www.envirostor.dtsc.ca.gov/public/final_documents2?global_id=41330007&enforcement_id=60394730
Area Name:
Area Link:
Sub Area:
Sub Area Link:
Document Type: Land Use Restriction - Site Inspection/Visit
Date Completed: 5/3/2019
Comments:

Title: LUC Annual Inspection Report
Title Link: https://www.envirostor.dtsc.ca.gov/public/final_documents2?global_id=41330007&enforcement_id=60394728
Area Name:
Area Link:
Sub Area:
Sub Area Link:
Document Type: Land Use Restriction - Site Inspection/Visit
Date Completed: 1/30/2017
Comments:

Title: Annual LUR Inspection Report
Title Link: https://www.envirostor.dtsc.ca.gov/public/final_documents2?global_id=41330007&doc_id=60194717
Area Name:
Area Link:
Sub Area:

Sub Area Link:
Document Type: Land Use Restriction - Site Inspection/Visit
Date Completed: 2/27/2012
Comments: DTSC staff performed a Five-Year Review, which included a site visit on February 6, 2015. Based on the Five-Year Review, DTSC concluded that the selected remedial action remains protective of human health and the environment. Contaminated soil remains under a cap, which is in good shape and prevents human exposure.

Title: 2009 DTSC Annual LUR Inspection Report
Title Link: https://www.envirostor.dtsc.ca.gov/public/final_documents2?global_id=41330007&enforcement_id=6013505
Area Name:
Area Link:
Sub Area:
Sub Area Link:
Document Type: Land Use Restriction - Site Inspection/Visit
Date Completed: 3/23/2009
Comments: The capped area is currently the location of a commercial building , and adjacent walkways and asphalt parking lot located in a business park. Upon inspection, the perimeter of the building, surrounding walkways and asphalt parking lot appeared to be in very good condition, with no visible signs of cracking or deterioration.

Title: Release of Environmental Covenants Conditions and Restrictions
Title Link: https://www.envirostor.dtsc.ca.gov/public/final_documents2?global_id=41330007&enforcement_id=6009689
Area Name:
Area Link:
Sub Area:
Sub Area Link:
Document Type: Land Use Restriction - Release/Rescission
Date Completed: 10/9/2001
Comments:

Title: Construction of Security Pacific Site Improvements at the Gateway in So. S.F.
Title Link: https://www.envirostor.dtsc.ca.gov/public/final_documents2?global_id=41330007&doc_id=6012397
Area Name:
Area Link:
Sub Area:
Sub Area Link:
Document Type: Design/Implementation Workplan
Date Completed: 1/4/1985
Comments: Remedial Design Workplan

Title: LUC Annual Inspection Report
Title Link: https://www.envirostor.dtsc.ca.gov/public/final_documents2?global_id=41330007&enforcement_id=60394729
Area Name:
Area Link:
Sub Area:
Sub Area Link:
Document Type: Land Use Restriction - Site Inspection/Visit
Date Completed: 2/6/2018
Comments: DTSC personnel performed an annual site inspection on January 12, 2018 to verify compliance with the restrictions and requirements of the Land Use Covenant. A commercial building, adjacent walkways, an asphalt parking lot, and landscaping are currently located in the cap area and were observed to be in good condition.

Title: Public Notice For 5 Year Review
Title Link:
Area Name:
Area Link:
Sub Area:
Sub Area Link:
Document Type: Public Notice
Date Completed: 1/12/2011
Comments:

Title: Five Year Review Report
Title Link: https://www.envirostor.dtsc.ca.gov/public/final_documents2?global_id=41330007&doc_id=6010135
Area Name:
Area Link:
Sub Area:
Sub Area Link:
Document Type: Five-Year Review Reports
Date Completed: 11/1/2010

Comments: The capped area is currently the location of a commercial building, and adjacent walkways and asphalt parking lot located in a business park. Upon inspectionby DTSC, the perimeter of the building, surrounding walkways and asphalt parking lot were observed to be in very good condition, with no visible signs of cracking or deterioration.

Title: 2007 DTSC Site Inspection and Report
Title Link: https://www.envirostor.dtsc.ca.gov/public/final_documents2?global_id=41330007&enforcement_id=6010441
Area Name:
Area Link:
Sub Area:
Sub Area Link:
Document Type: Land Use Restriction - Site Inspection/Visit
Date Completed: 12/24/2007
Comments: The cap is in good condition.

Title: DTSC Annual Site Inspection
Title Link: https://www.envirostor.dtsc.ca.gov/public/final_documents2?global_id=41330007&enforcement_id=6009688
Area Name:
Area Link:
Sub Area:
Sub Area Link:
Document Type: Site Inspections/Visit (Non LUR)
Date Completed: 11/16/2004
Comments:

Title: Voluntary Cleanup Agreement
Title Link: https://www.envirostor.dtsc.ca.gov/public/final_documents2?global_id=41330007&enforcement_id=5004066
Area Name:
Area Link:
Sub Area:
Sub Area Link:
Document Type: Standard Voluntary Agreement
Date Completed: 1/26/1998
Comments: Signed VCA. In the late 1990s, the site went through extensive development that resulted in contamination being consolidated onto fewer parcels than originally included in the 1991 land use covenants (deed restrictions). This resulted in the re-evaluation of the areas subject to the land use covenants.

Title: Final Remedial Action
Title Link:
Area Name:
Area Link:
Sub Area:
Sub Area Link:
Document Type: Remedial Action Completion Report
Date Completed: 4/12/1989
Comments: Homart removed and disposed soil and above-ground structures and equipment. In order to prevent further transport of metal contaminated soils, a minimum of one-foot permeable, clean, compacted soil was placed on affected parcels of the site. After monitoring for several months, the pH of the groundwater returned to neutral.

Title: Annual LUR Inspection Report
Title Link: https://www.envirostor.dtsc.ca.gov/public/final_documents2?global_id=41330007&enforcement_id=60194716
Area Name:
Area Link:
Sub Area:
Sub Area Link:
Document Type: Land Use Restriction - Site Inspection/Visit
Date Completed: 10/7/2010
Comments: The capped area is currently the location of a commercial building, and adjacent walkways and asphalt parking lot located in a business park. Upon inspection by DTSC staff, the perimeter of the building, surrounding walkways and asphalt parking lot appeared to be in very good condition, with no visible signs of cracking or deterioration.

Title: 2006 Annual Inspection Report
Title Link: https://www.envirostor.dtsc.ca.gov/public/final_documents2?global_id=41330007&enforcement_id=6008739
Area Name:
Area Link:
Sub Area:
Sub Area Link:
Document Type: Land Use Restriction - Site Inspection/Visit
Date Completed: 1/10/2007
Comments:

Title: 5 Year Review Reports
Title Link: https://www.envirostor.dtsc.ca.gov/public/final_documents2?global_id=41330007&doc_id=5004063
Area Name:
Area Link:
Sub Area:
Sub Area Link:
Document Type: Five-Year Review Reports
Date Completed: 1/11/2006
Comments: DTSC approved the Five Year Review Report.

Title: DTSC Letter regarding Modified Land Use Restrictions, Lot 1
Title Link: https://www.envirostor.dtsc.ca.gov/public/final_documents2?global_id=41330007&enforcement_id=60305814
Area Name:
Area Link:
Sub Area:
Sub Area Link:
Document Type: Correspondence
Date Completed: 4/9/2002
Comments: DTSC send a letter clarifying the status of Lot 1 after modifications to the land use restrictions and conveying that no further action was required.

Title: Reconsideration of Land Use Restrictions
Title Link: https://www.envirostor.dtsc.ca.gov/public/final_documents2?global_id=41330007&doc_id=6012414
Area Name:
Area Link:
Sub Area:
Sub Area Link:
Document Type: Other Report
Date Completed: 7/10/1998
Comments: Soil sampling analysis as part of re-evalation of need for land use restrictions

Title: Phase I Environmental Site Assessment
Title Link: https://www.envirostor.dtsc.ca.gov/public/final_documents2?global_id=41330007&doc_id=6012406
Area Name:
Area Link:
Sub Area:
Sub Area Link:
Document Type: Other Report
Date Completed: 6/27/1997
Comments: Phase I Environmental Site Assessment for Lot 9 and Parcel 2B, The Gateway

Title: Preliminary Assessment
Title Link: https://www.envirostor.dtsc.ca.gov/public/final_documents2?global_id=41330007&doc_id=6012403
Area Name:
Area Link:
Sub Area:
Sub Area Link:
Document Type: Preliminary Endangerment Assessment Report
Date Completed: 3/1/1988
Comments: Preliminary Assessment prepared by DHS.

Title: Annual LUR Inspection Report
Title Link: https://www.envirostor.dtsc.ca.gov/public/final_documents2?global_id=41330007&enforcement_id=60194719
Area Name:
Area Link:
Sub Area:
Sub Area Link:
Document Type: Land Use Restriction - Site Inspection/Visit
Date Completed: 4/10/2014
Comments:

Title: 2010 Annual LUR Inspection and Report
Title Link: https://www.envirostor.dtsc.ca.gov/public/final_documents2?global_id=41330007&enforcement_id=60255028
Area Name:
Area Link:
Sub Area:
Sub Area Link:
Document Type: * Land Use Restriction Monitoring Report

Date Completed: 10/7/2010
Comments:

Title: Certification
Title Link: https://www.envirostor.dtsc.ca.gov/public/final_documents2?global_id=41330007&enforcement_id=5004067
Area Name:
Area Link:
Sub Area:
Sub Area Link:
Document Type: Certification
Date Completed: 4/26/1991
Comments: Certified Site.

Title: Declaration of Covenants, Conditions and Restrictions
Title Link: https://www.envirostor.dtsc.ca.gov/public/final_documents2?global_id=41330007&enforcement_id=6009684
Area Name:
Area Link:
Sub Area:
Sub Area Link:
Document Type: Land Use Restriction
Date Completed: 8/7/1984
Comments:

Title: Removal Action Completion Report
Title Link: https://www.envirostor.dtsc.ca.gov/public/final_documents2?global_id=41330007&doc_id=5004071
Area Name:
Area Link:
Sub Area:
Sub Area Link:
Document Type: Removal Action Completion Report
Date Completed: 9/7/1982
Comments: Completed RA.

Title: Discovery
Title Link:
Area Name:
Area Link:
Sub Area:
Sub Area Link:
Document Type: * Discovery
Date Completed: 8/1/1980
Comments: Site Discovery.

Title: Correspondence
Title Link:
Area Name:
Area Link:
Sub Area:
Sub Area Link:
Document Type: Correspondence
Date Completed: 2/22/2019
Comments: A reply from the Haley & Aldrich Inc., consultant, on construction activity at the property.

Title: LUC Annual Inspection Report
Title Link: https://www.envirostor.dtsc.ca.gov/public/final_documents2?global_id=41330007&enforcement_id=60397878
Area Name:
Area Link:
Sub Area:
Sub Area Link:
Document Type: Land Use Restriction - Site Inspection/Visit
Date Completed: 3/10/2016
Comments: DTSC staff conducted a site visit on February 11, 2016. The area of the site where contaminated soil is contained and which is subject to the restrictions of the Land Use Covenant was inspected. The perimeter of the building, surrounding walkways and asphalt parking lot east of the 681 Gateway building appeared to be in very good condition, with no visible signs of cracking or deterioration. DTSC concluded that the selected site remedial action remains protective of human health and the environment.

Map Key	Number of Records	Direction	Distance (mi/ft)	Elev/Diff (ft)	Site	DB
425	1 of3	E	0.90 / 4,743.73	11.08 / -16	EXIDE CORP/SAN FRANCISCO SVC CTR 286 LAWRENCE AVE SOUTH SAN FRANCISCO CA 940800000	ENVIROSTOR

Estor/EPA ID: CAD046000931
Site Code:
Nat Priority List:
APN:
Census Tract: 6081602300
Site Type: CLOSED
Address Description: 286 LAWRENCE AVE
Office:
Special Program:
Funding:
Cleanup Status:
Cleanup Oversight Agencies:
School District:
Past Use that Caused Contam:
Potential Media Affected:
Potential Contamin of Concern:

Assembly District: 21
Senate District: 13
Permit Renewal Lead:
Public Partici Spclst:
Project Manager:
County: SAN MATEO
Latitude: 37.64906
Longitude: -122.395334
Acres:
Supervisor:

Site History:

NO FACILITY HISTORY HAS BEEN ENTERED FOR THIS SITE

Status: CLOSED
Program Type: HAZ WASTE
CalEnviroScreen Score: 80-85%
Summary Link: https://www.envirostor.dtsc.ca.gov/public/hwmp_profile_report?global_id=CAD046000931

Units Undergoing Closure

Date: 4/6/1995
Event Description: CLOSURE FINAL - ISSUE CLOSURE VERIFICATION
Unit: MULTIPLE UNITS
Doc Link:

Date: 4/6/1995
Event Description: CLOSURE FINAL - RECEIVE CLOSURE CERTIFICATION
Unit: MULTIPLE UNITS
Doc Link:

Map Key	Number of Records	Direction	Distance (mi/ft)	Elev/Diff (ft)	Site	DB
425	2 of3	E	0.90 / 4,743.73	11.08 / -16	EXIDE CORP/SAN FRANCISCO SVC CTR 286 LAWRENCE AVE SOUTH SAN FRANCISCO CA 940800000	ENVIROSTOR

Estor/EPA ID: 80001392
Site Code:
Nat Priority List: NO
APN: 015-135-090
Census Tract: 6081602300
Site Type: CORRECTIVE ACTION
Address Description: 286 LAWRENCE AVE
Office: CLEANUP BERKELEY
Special Program:
Funding:
Cleanup Status: NO FURTHER ACTION AS OF 7/30/2010
Cleanup Oversight Agencies: DTSC - SITE CLEANUP PROGRAM
School District:
Past Use that Caused Contam: ABOVE GROUND STORAGE TANKS, BATTERY RECLAMATION, BATTERY STORAGE
Potential Media Affected: SOIL
Potential Contamin of Concern:

Assembly District: 21
Senate District: 13
Permit Renewal Lead:
Public Partici Spclst:
Project Manager:
County: SAN MATEO
Latitude: 37.64906
Longitude: -122.395334
Acres: 2.04 ACRES
Supervisor: DENISE TSUJI

LEAD

Site History:

The former Exide Corporation site is located in an industrial/commercial area of South San Francisco. It is bordered by Lawrence Avenue to the north, littlefield Road to the east, commercial/industrial businesses both to the south and west. Exide Corporation operated from 1964 to 1986 as battery formulation, recharging, and repair facility. The soil at the site was found to be contaminated with lead. Soil removal was then conducted at the site between 1986 and 1988; approximately 260 cubic yards were removed. Additional investigation and soil removal was conducted with the oversight by San Mateo County and approved on July 26, 1994. On April 6, 1995, DTSC issued a letter closing the facility as a hazardous waste management facility. After submittal of a RCRA Facility Assessment Report, DTSC issued a no further action letter on January 8, 2001.

Status: NO FURTHER ACTION
Program Type: CORRECTIVE ACTION
CalEnviroScreen Score: 80-85%
Summary Link: https://www.envirostor.dtsc.ca.gov/public/profile_report?global_id=80001392

Completed Activities

Title: STABILIZATION CONSTRUCTION COMPLETED (CA650)
Title Link:
Area Name:
Area Link:
Sub Area:
Sub Area Link:
Document Type: Interim Measures Implementation Report
Date Completed: 4/1/1993
Comments:

Title: Groundwater Migration Controlled
Title Link: https://www.envirostor.dtsc.ca.gov/public/final_documents2?global_id=80001392&enforcement_id=60299483
Area Name:
Area Link:
Sub Area:
Sub Area Link:
Document Type: Groundwater Migration Controlled
Date Completed: 4/17/2000
Comments:

Title: Voluntary C A
Title Link:
Area Name:
Area Link:
Sub Area:
Sub Area Link:
Document Type: Consent Order
Date Completed: 1/1/1993
Comments:

Title: Human Exposure Controlled
Title Link: https://www.envirostor.dtsc.ca.gov/public/final_documents2?global_id=80001392&enforcement_id=60299112
Area Name:
Area Link:
Sub Area:
Sub Area Link:
Document Type: Human Exposure Controlled
Date Completed: 4/17/2000
Comments:

Title: RCC Determination
Title Link: https://www.envirostor.dtsc.ca.gov/public/final_documents2?global_id=80001392&enforcement_id=60297356
Area Name:
Area Link:
Sub Area:
Sub Area Link:
Document Type: Remedy Construction Complete
Date Completed: 6/20/2012

Comments:

Title: RFA COMPLETED-ASSESSMENT WAS A RFA (CA050RF)
Title Link: https://www.envirostor.dtsc.ca.gov/public/final_documents2?global_id=80001392&enforcement_id=6015757
Area Name:
Area Link:
Sub Area:
Sub Area Link:
Document Type: RCRA Facility Assessment Report
Date Completed: 1/8/2001
Comments: RCRA Facility Assessment Completed 1/08/2001

Title: PA OR CERCLA INSPECTION-NOT A PA PLUS (CA049PA)
Title Link: https://www.envirostor.dtsc.ca.gov/public/final_documents2?global_id=80001392&doc_id=6024672
Area Name:
Area Link:
Sub Area:
Sub Area Link:
Document Type: Preliminary Assessment Report
Date Completed: 10/3/1991
Comments:

425	3 of3	E	0.90 / 4,743.73	11.08 / -16	EXIDE CORP/SAN FRANCISCO SVC CTR 286 LAWRENCE AVE SOUTH SAN FRANCISCO CA 940800000	HWP

Estor/EPA ID: CAD046000931
Nat Priority List:
Census Tract: 6081602300
Permit Renewl Lead:
Project Manager:
Site Code:
Cleanup Status:
Cleanup Oversight Agencies:
Assembly District: 21
Senate District: 13
School District:
Office:
Public Participatn Spclst:
Special Program:
Funding:
Site Type: CLOSED
APN:
Past Use that Caused Contam:
Potential Media Affected:
Potential Contaminants of Concern:

Acres:
Supervisor:
County: SAN MATEO
Latitude: 37.64906
Longitude: -122.395334

Site History:

NO FACILITY HISTORY HAS BEEN ENTERED FOR THIS SITE

Status: CLOSED
Program Type: HAZ WASTE
CalEnviroScreen Score: 80-85%
Summary Link: https://www.envirostor.dtsc.ca.gov/public/hwmp_profile_report?global_id=CAD046000931

Units Undergoing Closure

Event Description: CLOSURE FINAL - RECEIVE CLOSURE CERTIFICATION
Date: 4/6/1995
Unit: MULTIPLE UNITS
Doc Link:

Event Description: CLOSURE FINAL - ISSUE CLOSURE VERIFICATION

Map Key	Number of Records	Direction	Distance (mi/ft)	Elev/Diff (ft)	Site	DB

Date: 4/6/1995
Unit: MULTIPLE UNITS
Doc Link:

426	1 of1	ESE	0.90 / 4,775.43	10.61 / -17	EXIDE SAN FRANCISCO SERVICE CENTER 286 LAWRENCE AVENUE S SAN FRANCISCO CA 94089	ENVIROSTOR

Estor/EPA ID: 41290004
Site Code:
Nat Priority List: NO
APN: NONE SPECIFIED
Census Tract: 6081602300
Site Type: EVALUATION
Address Description: 286 LAWRENCE AVENUE
Office: CLEANUP BERKELEY
Special Program:
Funding:
Assembly District: 21
Senate District: 13
Permit Renewal Lead:
Public Partici Spclst:
Project Manager:
County: SAN MATEO
Latitude: 37.6488888888889
Longitude: -122.395277777778
Acres: 0.15 ACRES
Supervisor: KAREN TOTH
Cleanup Status: NO FURTHER ACTION AS OF 12/12/2002
Cleanup Oversight Agencies: DTSC - HAZARDOUS WASTE MANAGEMENT PROGRAM - LEAD AGENCY;DTSC - SITE CLEANUP PROGRAM;SAN MATEO COUNTY;US EPA
School District:
Past Use that Caused Contam: BATTERY MANUFACTURING, BATTERY RECLAMATION, BATTERY STORAGE
Potential Media Affected: SOIL
Potential Contamin of Concern:

LEAD
SULFURIC ACID

Site History:

The site(~6,600 square feet) is located in South San Francisco near Oyster Point. The site is located in an industrial/ commercial area and is bordered by Lawrence Avenue to the north, Littlefield Road to the east, a removed railroad siding and warehouse to the south and warehouse buildings to the west. The San Francisco Bay is approximately one-quarter mile to the east. San Francisco International Airport is one mile to the south. Arthur Brothers Investment Company (owner) leased the site to Exide Corporation from 1964 to 1986. Exide Corporation had a sales office, warehouse, battery formulation, recharging, and repair facility primarily for forklift batteries and large industrial power batteries at this site. This site was permitted as a RCRA (Resource, Conservation, Recovery Act) Treatment and Storage facility for the neutralization system and battery storage area. Sulfuric acid solution, used to recharge the batteries, was on-site. The wastewater was treated in a neutralization system and sent to a public owned treatment water plant (POTW). The main battery storage was outside the building located in the southwest portion of the parking lot in a fenced and gated area. Exide closed this facility in August 1986 and moved the sales and service operations to 3470 Depot Road, Hayward, California. No manufacturing was moved to Hayward, California. Only the batteries and 5 gallon battery packs were transfered. Between 1986 to 1988, soil removal of approximately 260 cubic yards (cys) with high levels of lead (2400 to 100,000 milligrams per kilogram (mg/kg)) was conducted on the southern and the western strips adjacent to the battery storage area. The removal was under the oversight of Department of Health Services (DHS) predecessor to Department of Toxic Substances Control (DTSC) and San Mateo County Environmental Services. Soil was excavated to a depth of four feet in some areas. Confirmation samples showed residual lead levels up to 300 parts per million (ppm). US EPA conducted a Preliminary Assessment (PA) in June 1991. Conclusions were: all wastes removed, some soil excavated, soil lead levels remaining did not present an imminent threat to the public, grab groundwater samples showed elevated lead, but were not an imminent threat to the public, because surface water is not used for drinking water and the nearest drinking water well is located one to two miles from the site. Additional investigations and excavations took place in 1993. In the western strip the final lead levels, before back filling, ranged from 18 to 200 mg/kg with most samples below 100 mg/kg (only two samples were above 100 mg/kg). Soil under the battery storage area had up to 120 mg/kg lead. Soil borings at the southern boundary taken at three, five, eight, and ten feet below grade showed lead up to 230 mg/kg with most samples below 100 mg/kg. The excavated soil was sent to a Class I disposal site. Grab groundwater samples with high-suspended solids content ranged from 0.62 to 25.6 ppm for lead in unfiltered samples in 1988. Using filtered samples in 1993, the lead concentration was below 5 micrograms per liter (ug/l) from the four monitoring wells. This site had several certified closures, inside the building (sump and neutralization system) and the battery storage area in the parking lot (under RCRA), and two soil areas near the battery storage area. In April 1995, DTSC certified closure of the hazardous waste management facility. The Current tenant at the site is Dock It Cargo. Casino Games Rental occupies 288 Lawrence. The building is divided into units, which all appear to be occupied. The parking area in the rear of the building is gated and can be secured. There is no indication that any of the tenants use hazardous substances at this location.

Status: NO FURTHER ACTION
Program Type: EVALUATION
CalEnviroScreen Score: 80-85%
Summary Link: https://www.envirostor.dtsc.ca.gov/public/profile_report?global_id=41290004

Completed Activities

Title: Site Screening - Exide Corporation

Map Key	Number of Records	Direction	Distance (mi/ft)	Elev/Diff (ft)	Site	DB

Title Link: https://www.envirostor.dtsc.ca.gov/public/final_documents2?global_id=41290004&doc_id=6009329
Area Name:
Area Link:
Sub Area:
Sub Area Link:
Document Type: Site Screening
Date Completed: 12/13/2002
Comments: The site has been cleaned up and certified. The remaining lead in the soil is below 200 mg/kg and covered with four feet of fill. Groundwater results were below action levels for lead.

427	1 of1	E	0.91 / 4,814.98	11.28 / -16	EXIDE SAN FRANCISCO SERV CTR 286 LAWRENCE AVE SOUTH SAN FRANCISCO CA 94080	RCRA CORRACTS

EPA Handler ID: CAD046000931
Gen Status Universe: Small Quantity Generator
Contact Name:
Contact Address: US
Contact Phone No and Ext:
Contact Email:
Contact Country: US
County Name: SAN MATEO
EPA Region: 09
Land Type:
Receive Date: 19960901
Location Latitude: 37.649097
Location Longitude: -122.394994

Event/Area Details

Area Name: ENTIRE FACILITY
Event Code: CA050
Corrective Action Event Descri: RFA COMPLETED
Actual Date of Event: 20010108
Orig Sched Event Date: 20010108
New Sched Event Date:
Best Date: 20010108
Groundwater Release Indicator:
Soil Release Indicator:
Air Release Indicator:
Surface Waste Release Ind:
Event Responsible Agency: S

Area Name:
Event Code: CA750YE
Corrective Action Event Descri: RELEASE TO GW CONTROLLED DETERMINATION-YES, APPLICABLE AS OF THIS DATE
Actual Date of Event: 19990318
Orig Sched Event Date:
New Sched Event Date:
Best Date: 19990318
Groundwater Release Indicator:
Soil Release Indicator:
Air Release Indicator:
Surface Waste Release Ind:
Event Responsible Agency: S

Area Name: ENTIRE FACILITY
Event Code: CA070NO
Corrective Action Event Descri: DETERMINATION OF NEED FOR AN INVESTIGATION-INVESTIGATION IS NOT NECESSARY
Actual Date of Event: 20010108
Orig Sched Event Date: 20010108
New Sched Event Date:
Best Date: 20010108
Groundwater Release Indicator:
Soil Release Indicator:

Air Release Indicator:
Surface Waste Release Ind:
Event Responsible Agency: S

Area Name:
Event Code: CA050RF
Corrective Action Event Descri: RFA COMPLETED-ASSESSMENT WAS A RFA
Actual Date of Event: 20010108
Orig Sched Event Date:
New Sched Event Date:
Best Date: 20010108
Groundwater Release Indicator:
Soil Release Indicator:
Air Release Indicator:
Surface Waste Release Ind:
Event Responsible Agency: E

Area Name:
Event Code: CA050RF
Corrective Action Event Descri: RFA COMPLETED-ASSESSMENT WAS A RFA
Actual Date of Event: 20010108
Orig Sched Event Date:
New Sched Event Date:
Best Date: 20010108
Groundwater Release Indicator:
Soil Release Indicator:
Air Release Indicator:
Surface Waste Release Ind:
Event Responsible Agency: S

Area Name:
Event Code: CA650
Corrective Action Event Descri: STABILIZATION CONSTRUCTION COMPLETED
Actual Date of Event: 19930401
Orig Sched Event Date:
New Sched Event Date:
Best Date: 19930401
Groundwater Release Indicator:
Soil Release Indicator:
Air Release Indicator:
Surface Waste Release Ind:
Event Responsible Agency: E

Area Name:
Event Code: CA725YE
Corrective Action Event Descri: HUMAN EXPOSURES CONTROLLED DETERMINATION-YES, APPLICABLE AS OF THIS DATE
Actual Date of Event: 19990318
Orig Sched Event Date:
New Sched Event Date:
Best Date: 19990318
Groundwater Release Indicator:
Soil Release Indicator:
Air Release Indicator:
Surface Waste Release Ind:
Event Responsible Agency: S

Area Name:
Event Code: CA750YE
Corrective Action Event Descri: RELEASE TO GW CONTROLLED DETERMINATION-YES, APPLICABLE AS OF THIS DATE
Actual Date of Event: 20000417
Orig Sched Event Date:
New Sched Event Date:
Best Date: 20000417
Groundwater Release Indicator:
Soil Release Indicator:
Air Release Indicator:
Surface Waste Release Ind:
Event Responsible Agency: S

Area Name:
Event Code: CA029EP
Corrective Action Event Descri: LEAD AGENCY DETERMINATION
Actual Date of Event: 19911003
Orig Sched Event Date:
New Sched Event Date:
Best Date: 19911003
Groundwater Release Indicator:
Soil Release Indicator:
Air Release Indicator:
Surface Waste Release Ind:
Event Responsible Agency: E

Area Name:
Event Code: CA100
Corrective Action Event Descri: INVESTIGATION IMPOSITION
Actual Date of Event: 19930101
Orig Sched Event Date:
New Sched Event Date:
Best Date: 19930101
Groundwater Release Indicator:
Soil Release Indicator:
Air Release Indicator:
Surface Waste Release Ind:
Event Responsible Agency: E

Area Name:
Event Code: CA725YE
Corrective Action Event Descri: HUMAN EXPOSURES CONTROLLED DETERMINATION-YES, APPLICABLE AS OF THIS DATE
Actual Date of Event: 20000417
Orig Sched Event Date:
New Sched Event Date:
Best Date: 20000417
Groundwater Release Indicator:
Soil Release Indicator:
Air Release Indicator:
Surface Waste Release Ind:
Event Responsible Agency: S

Area Name:
Event Code: CA075HI
Corrective Action Event Descri: CA PRIORITIZATION-HIGH CA PRIORITY
Actual Date of Event: 19911003
Orig Sched Event Date:
New Sched Event Date:
Best Date: 19911003
Groundwater Release Indicator:
Soil Release Indicator:
Air Release Indicator:
Surface Waste Release Ind:
Event Responsible Agency: E

Area Name:
Event Code: CA075LO
Corrective Action Event Descri: CA PRIORITIZATION-LOW CA PRIORITY
Actual Date of Event: 19940224
Orig Sched Event Date:
New Sched Event Date:
Best Date: 19940224
Groundwater Release Indicator:
Soil Release Indicator:
Air Release Indicator:
Surface Waste Release Ind:
Event Responsible Agency: E

Area Name:
Event Code: CA049PA
Corrective Action Event Descri: PA OR CERCLA INSPECTION
Actual Date of Event: 19911003

Orig Sched Event Date:
New Sched Event Date:
Best Date: 19911003
Groundwater Release Indicator:
Soil Release Indicator:
Air Release Indicator:
Surface Waste Release Ind:
Event Responsible Agency: E

Area Name:
Event Code: CA075HI
Corrective Action Event Descri: CA PRIORITIZATION-HIGH CA PRIORITY
Actual Date of Event: 19920327
Orig Sched Event Date:
New Sched Event Date:
Best Date: 19920327
Groundwater Release Indicator:
Soil Release Indicator:
Air Release Indicator:
Surface Waste Release Ind:
Event Responsible Agency: E

Area Name: ENTIRE FACILITY
Event Code: CA550RC
Corrective Action Event Descri: REMEDY CONSTRUCTION-REMEDY CONSTRUCTED
Actual Date of Event: 20120620
Orig Sched Event Date: 20130630
New Sched Event Date:
Best Date: 20120620
Groundwater Release Indicator:
Soil Release Indicator:
Air Release Indicator:
Surface Waste Release Ind:
Event Responsible Agency: S

Area Name: ENTIRE FACILITY
Event Code: CA725YE
Corrective Action Event Descri: HUMAN EXPOSURES CONTROLLED DETERMINATION-YES, APPLICABLE AS OF THIS DATE
Actual Date of Event: 20000417
Orig Sched Event Date: 20000417
New Sched Event Date:
Best Date: 20000417
Groundwater Release Indicator:
Soil Release Indicator:
Air Release Indicator:
Surface Waste Release Ind:
Event Responsible Agency: S

Area Name: ENTIRE FACILITY
Event Code: CA750YE
Corrective Action Event Descri: RELEASE TO GW CONTROLLED DETERMINATION-YES, APPLICABLE AS OF THIS DATE
Actual Date of Event: 20000417
Orig Sched Event Date: 20000417
New Sched Event Date:
Best Date: 20000417
Groundwater Release Indicator:
Soil Release Indicator:
Air Release Indicator:
Surface Waste Release Ind:
Event Responsible Agency: S

Violation/Evaluation Summary

Note: VIOLATION or UNDETERMINED: There are VIOLATION or UNDETERMINED details or records associated with this facility (EPA ID) in the Compliance Monitoring and Enforcement table dated Oct, 2023.

Violation Details

Found Violation: Yes
Citation:
Violation Short Description: TSD - Financial Requirements
Violation Type: 264.H
Violation Determined Date: 20010101
Scheduled Compliance Date:
Return to Compliance: Unverifiable
Actual Return to Compl: 20010101
Violation Responsible Agency: EPA

Violation Details

Found Violation: Yes
Citation:
Violation Short Description: TSD - Financial Requirements
Violation Type: 264.H
Violation Determined Date: 19880406
Scheduled Compliance Date:
Return to Compliance: Observed
Actual Return to Compl: 19890501
Violation Responsible Agency: State

Enforcement Details

Enforcement Type: 120
Enforcement Type Description: WRITTEN INFORMAL
Enforcement Action Date: 19890416
Enf Disposition Status:
Disposition Status Date:
Enforcement Lead Agency: State
Proposed Penalty Amount:
Final Amount:
Paid Amount:

Evaluation Details

Evaluation Start Date: 19920323
Evaluation Type Description: FINANCIAL RECORD REVIEW
Violation Short Description: TSD - Financial Requirements
Return to Compliance Date: 20010101
Evaluation Agency: EPA Contractor/Grantee

Evaluation Start Date: 19880428
Evaluation Type Description: COMPLIANCE EVALUATION INSPECTION ON-SITE
Violation Short Description:
Return to Compliance Date:
Evaluation Agency: State

Evaluation Start Date: 19880406
Evaluation Type Description: FINANCIAL RECORD REVIEW
Violation Short Description: TSD - Financial Requirements
Return to Compliance Date: 19890501
Evaluation Agency: State

Handler Summary

Importer Activity: No
Mixed Waste Generator: No
Transporter Activity: No
Transfer Facility: No
Onsite Burner: No
Smelting, Melting and Refining: No
Underground Injection Control: No

Map Key	Number of Records	Direction	Distance (mi/ft)	Elev/Diff (ft)	Site	DB

Commercial TSD: No
Used Oil Transporter: No
Used Oil Transfer Facility: No
Used Oil Processor: No
Used Oil Refiner: No
Used Oil Burner: No
Used Oil Market Burner: No
Used Oil Spec Marketer: No

Hazardous Waste Handler Details

Sequence No: 1
Receive Date: 19800805
Handler Name: EXIDE SAN FRANCISCO SERV CTR
Federal Waste Generator Code: 1
Generator Code Description: Large Quantity Generator
Source Type: Notification

Hazardous Waste Handler Details

Sequence No: 1
Receive Date: 19960901
Handler Name: EXIDE SAN FRANCISCO SERV CTR
Federal Waste Generator Code: 2
Generator Code Description: Small Quantity Generator
Source Type: Implementer

Owner/Operator Details

Owner/Operator Ind: Current Owner
Type: Private
Name: ESB INCORPORATED
Date Became Current:
Date Ended Current:
Phone: 215-972-8000
Source Type: Notification

Street No:
Street 1: PO BOX 8109
Street 2:
City: PHILADELPHIA
State: PA
Country:
Zip Code: 19101

Owner/Operator Ind: Current Operator
Type: Private
Name: ESB INCORPORATED
Date Became Current:
Date Ended Current:
Phone: 215-972-8000
Source Type: Implementer

Street No:
Street 1: PO BOX 8109
Street 2:
City: CITY NOT REPORTED
State: PA
Country:
Zip Code: 99999

Historical Handler Details

Receive Dt: 19800805
Generator Code Description: Large Quantity Generator
Handler Name: EXIDE SAN FRANCISCO SERV CTR

428	1 of1	S	0.92 / 4,832.64	19.21 / -8	CYCLE SHACK, INC. 1104 SAN MATEO AVENUE SOUTH SAN FRANCISCO CA 94080	ENVIROSTOR

Estor/EPA ID: 71002485
Site Code:
Nat Priority List: NO
APN: NONE SPECIFIED
Census Tract: 6081602300
Site Type: TIERED PERMIT
Address Description: 1104 SAN MATEO AVENUE

Assembly District: 21
Senate District: 13
Permit Renewal Lead:
Public Partici Spclst:
Project Manager:
County: SAN MATEO
Latitude: 37.6373215

Map Key	Number of Records	Direction	Distance (mi/ft)	Elev/Diff (ft)	Site	DB

Office: CLEANUP BERKELEY
Longitude: -122.410829
Special Program:
Acres: NONE SPECIFIED
Funding:
Supervisor:
Cleanup Status: INACTIVE - NEEDS EVALUATION AS OF
Cleanup Oversight Agencies: NONE SPECIFIED
School District:
Past Use that Caused Contam: NONE SPECIFIED
Potential Media Affected: NONE SPECIFIED
Potential Contamin of Concern:

NONE SPECIFIED

Site History:

Status: INACTIVE - NEEDS EVALUATION
Program Type: TIERED PERMIT
CalEnviroScreen Score: 80-85%
Summary Link: https://www.envirostor.dtsc.ca.gov/public/profile_report?global_id=71002485

Completed Activities

Title: Correspondence from San Mateo County
Title Link: https://www.envirostor.dtsc.ca.gov/public/final_documents2?global_id=71002485&enforcement_id=60468765
Area Name:
Area Link:
Sub Area:
Sub Area Link:
Document Type: Correspondence
Date Completed: 6/14/2019
Comments: information received from J Madden, SM County

429	1 of1	S	0.94 / 4,973.90	26.30 / -1	1089 MONTGOMERY AVE SAN BRUNO 1089 MONTGOMERY AVENUE SAN BRUNO CA 94066	ENVIROSTOR

Estor/EPA ID: 60002242
Assembly District: 21
Site Code: 202362
Senate District: 13
Nat Priority List: NO
Permit Renewal Lead:
APN: NONE SPECIFIED
Public Partici Spclst:
Census Tract: 6081604200
Project Manager: MARIENEL BASIGA
Site Type: EVALUATION
County: SAN MATEO
Address Description: 1089 MONTGOMERY AVENUE
Latitude: 37.636855
Office: CLEANUP BERKELEY
Longitude: -122.412692
Special Program: EPA - PASI
Acres: 0.5 ACRES
Funding: NOT APPLICABLE
Supervisor: KARINA NAVARRO
Cleanup Status: INACTIVE - NEEDS EVALUATION AS OF 10/2/2018
Cleanup Oversight Agencies: DTSC - SITE CLEANUP PROGRAM - LEAD AGENCY
School District:
Past Use that Caused Contam: METAL PLATING - CHROME, METAL PLATING - OTHER, UNKNOWN
Potential Media Affected: SOIL
Potential Contamin of Concern:

UNDER INVESTIGATION

Site History:

A site screening of this property was completed in 2015. The Site Screening notes that Cycle Shack obtained a wastewater discharge permit from the City of South San Francisco in April 1979 to discharge chromic acid, coper cyanide, and nickel sulfate. During a site visit in May 1981, DTSC inspectors noted discolored soil and discolored standing water on the site. Notes from the site visit describe bad housekeeping practices, a transmission fluid-like liquid leaking from the garage, and a blue-silver material on the ground behind the back of the building. A "Drive-By" form completed in August 1981 identifies the locations of discolored soil and spills that were observed. Samples of these materials showed concentrations of chromium, copper, nickel, and lead that are of potential health and environmental concerns. No discolored soil or spills were observed during a September 2015 drive-by conducted by DTSC, including at the areas identified in the 8/25/1981 driveby form to have discolored soil.

The site screening recommends soil sampling and grab-groundwater sampling to investigate the concentrations of metals in soil and groundwater. While no discolored soil was observed during a recent site drive-by, the available information suggests that a release occurred at this site. Soil sampling

should target the areas previously identified to have discolored soil and spills, and locations where plating solutions may have been used. As additional site characterization is needed, the site status was changed to Inactive - Needs Evaluation. AM 3/2021

Status: INACTIVE - NEEDS EVALUATION
Program Type: EVALUATION
CalEnviroScreen Score: 65-70%
Summary Link: https://www.envirostor.dtsc.ca.gov/public/profile_report?global_id=60002242

Completed Activities

Title: Site Screening/Reassessment
Title Link:
Area Name:
Area Link:
Sub Area:
Sub Area Link:
Document Type: Site Screening
Date Completed: 2/25/2021
Comments: PA/SI submitted to EPA.

Title: Site Screening
Title Link: https://www.envirostor.dtsc.ca.gov/public/final_documents2?global_id=60002242&doc_id=60402571
Area Name:
Area Link:
Sub Area:
Sub Area Link:
Document Type: Site Screening
Date Completed: 11/3/2015
Comments: DTSC's Site Screening for the property at 1089 Montgomery Avenue, San Bruno, CA

Unplottable Summary

Total: 11 Unplottable sites

DB	Company Name/Site Name	Address	City	Zip	ERIS ID
CHMIRS	Cal Train	North of Linden Ave, Cal Train, MP 10.2 ***Control No | Notified Date:*** 14-6686 |	South San Francisco CA		825417762
CHMIRS	Concerned Citizen	S Canal Between Spruce and S Linden St ***Control No | Notified Date:*** 16-1461 |	South San Francisco CA		848604126
CLEANUP SITES	ASSOCIATED ROAD PARCEL	0 ASSOCIATED ROAD ***Global ID:*** T10000006531	SOUTH SAN FRANCISCO CA	95420	824938119
EMISSIONS	ALEXANDRIA REAL ESTATE EQ , INC	EAST, GRAND AVENUE	SOUTH SAN FRANCISCO CA	94080	884302172
ERNS		LINDEN AVE ***NRC Report No:*** 310300	SOUTH SAN FRANCISCO CA		807172236
ERNS		LINDEN AVE ***NRC Report No:*** 739797	S. SAN FRANCISCO CA		807056744
GEOTRACKER	AIRPORT BLVD SEWER PROJECT (RANDOLPH TO BADEN)	AIRPORT BOULEVARD	SOUTH SAN FRANCISCO CA	94080	875385220
HAZ GEN	COUNTY OF SAN MATEO	SW CORNER OF LINDEN AVE & S	SOUTH SAN FRANCISCO CA	940800000	900220243
HHSS	SAN FRANCISCO AIRPORT JUNCTION	NORTH ACCESS RD. AIRPORT BLVD.	SAN FRANCISCO CA	94005	822967404
HIST TANK	SEWAGE PUMP STATION NO. 9	SAN MATEO AV.	SOUTH SAN FRANCISCO CA		865035350
UST SWEEPS	SAN MATEO AVENUE SEWAGE PUMP STATION	SAN MATEO AVE	S SAN FRANCISCO CA		888201704

Unplottable Report

Site: ***Cal Train***
North of Linden Ave, Cal Train, MP 10.2 South San Francisco CA CHMIRS

Control No:	14-6686	***Notified Date:***	
County:	San Mateo County	***Notified Date Time:***	
Year:	2014		
URL:	https://w3.calema.ca.gov/operational/malhaz.nsf/f1841a103c102734882563e200760c4a/3b715c90a2b82b3488257d99002035dd?OpenDocument		

California Hazardous Material Incident Report System (as of 2006 to 2015)

Contained:	Yes	***3 Ves >= 300 Tons:***	No
1 Substance:	Train Vs. Vehicle	***Incident Date:***	11/22/2014
1 Measure:	N/A	***Incident Time:***	1917
1 Other:		***Spill Site:***	Rail Road
1 Quantity:	N/A	***Injuries?:***	Yes
1 Type:	RAILROAD	***No of Injuries:***	1
1 Pipeline:	No	***Fatals?:***	No
1 Vessel >= 300 Tons:	No	***No of Fatals:***	
2 Substance:		***Evacs?:***	No
2 Quantity:		***No of Evacs:***	
2 Measure:		***Cleanup:***	Reporting Party
2 Type:		***Site:***	
2 Other:		***Cause:***	Human Error
2 Pipeline:	No	***Cause Other:***	
2 Vessel >= 300 Tons:	No	***Dog No:***	
3 Substance:		***Water:***	No
3 Quantity:		***Water Way:***	
3 Measure:		***City:***	South San Francisco
3 Type:		***County:***	San Mateo County
3 Other:		***ZIP:***	
3 Pipeline:	No		

Admin Agency:	San Mateo County Environmental Health
Notification Area:	AA/CUPA,DFG-OSPR,DTSC,RWQCB,US EPA,USFWS,PUC
Location:	North of Linden Ave, Cal Train, MP 10.2
Description:	RP states that a Train ID # 443 stuck a vehicle that was on the tracks. Incident did not occur at a crossing. No derailment, no releases and no injuries to crew/passengers. Driver of vehicle requested medical attention.

Spill Report View

Water:		***Creation Date:***	11/22/2014 09:51 PM
Document Title:	SPILL Report		
Spill Site:	Rail Road		
Type:	RAILROAD		

Hazardous Materials Spill Report

Date :	11/22/2014	***Water Involved:***	No
Time:	2151	***Drink Wtr Impact:***	
Incident Date:	11/22/2014	***Detail for Other:***	
Incident Time:	1917	***UPRR Rim No:***	
Control Cal OES:	14-6686	***DOG Unit:***	
Control NRC:	1101757	***RWQCB Unit:***	2
Contained:	Yes		
Waterway:			
Received By:			
Cleanup By:	Reporting Party		
Incident Location:	North of Linden Ave, Cal Train, MP 10.2		
Additional County:			

1 Substance:	Train Vs. Vehicle
1 Qty:	=
1 Amount :	N/A
1 Measure:	N/A
1 Type:	RAILROAD
1 Other:	
1 Pipeline:	No
1 Ves >= 300 Tons:	No
2 Substance:	
2 Qty:	=
2 Amount:	
2 Measure:	
2 Type:	
2 Other:	
2 Pipeline:	No
2 Ves >= 300 Tns:	No
3 Substance:	
3 Qty:	=
3 Amount:	
3 Measure:	
3 Type:	
3 Other:	
3 Pipeline:	No
3 Ves >= 300 Tons:	No
Injuries:	Yes Injuries #: 1
Fatality:	No
Evacuation:	No
Known Impact:	Other Reason for Other : Track Closure
Agency:	Cal Train
PRS Agency:	
Sec Agency:	
Admin Agency:	San Mateo County Environmental Health
Admin Agency 2:	
On Scene:	Police Dept., Other
Other on Scene:	Cal Trains Police
Other Notified:	NRC
Header Unknown:	BAY AREA AQMD
Site:	Rail Road
Reported Cause:	Human Error
R R Crssing < 50 Ft:	
Description:	RP states that a Train ID # 443 stuck a vehicle that was on the tracks. Incident did not occur at a crossing. No derailment, no releases and no injuries to crew/passengers. Driver of vehicle requested medical attention.

Site: ***Concerned Citizen***
S Canal Between Spruce and S Linden St South San Francisco CA CHMIRS

Control No:	16-1461	***Notified Date:***	
County:	San Mateo County	***Notified Date Time:***	
Year:	2016		
URL:	https://w3.calema.ca.gov/operational/malhaz.nsf/f1841a103c102734882563e200760c4a/f1e574ffd5d3e00288257f71005a5842?OpenDocument		

Spill Report View

Water:		***Creation Date:***	03/09/2016 08:26 AM
Document Title:	SPILL Report		
Spill Site:	Merchant/Business		
Type:	PETROLEUM		

Hazardous Materials Spill Report

Date :	03/09/2016	***Water Involved:***	Yes
Time:	0826	***Drink Wtr Impact:***	No
Incident Date:	03/09/2016	***Detail for Other:***	
Incident Time:	0815	***UPRR Rim No:***	
Control Cal OES:	16-1461	***DOG Unit:***	
Control NRC:		***RWQCB Unit:***	2

Contained:	No
Waterway:	Canal
Received By:	
Cleanup By:	Unknown
Incident Location:	S Canal Between Spruce and S Linden St
Additional County:	
1 Substance:	Oily Substance
1 Qty:	=
1 Amount :	150 yards
1 Measure:	Sheen
1 Type:	PETROLEUM
1 Other:	
1 Pipeline:	No
1 Ves >= 300 Tons:	No
2 Substance:	
2 Qty:	=
2 Amount:	
2 Measure:	
2 Type:	
2 Other:	
2 Pipeline:	No
2 Ves >= 300 Tns:	No
3 Substance:	
3 Qty:	=
3 Amount:	
3 Measure:	
3 Type:	
3 Other:	
3 Pipeline:	No
3 Ves >= 300 Tons:	No
Injuries:	No
Fatality:	No
Evacuation:	No
Known Impact:	Unknown
Agency:	Concerned Citizen
PRS Agency:	
Sec Agency:	
Admin Agency:	San Mateo County Environmental Health
Admin Agency 2:	
On Scene:	
Other on Scene:	
Other Notified:	Cal Tip
Header Unknown:	BAY AREA AQMD
Site:	Merchant/Business
Reported Cause:	Human Error
R R Crssing < 50 Ft:	
Description:	RP states that a business has released a large amount of petroleum product onto the ground. The business is in the process of attempting to cleanup the release with high power hoses. The results are that the release is entering into a canal adjacent to the property. RP also states that the cleanup efforts are creating a larger environmental impact to the canal which leads to SF Bay.

Site: ***ASSOCIATED ROAD PARCEL***
0 ASSOCIATED ROAD SOUTH SAN FRANCISCO CA 95420

CLEANUP SITES

Global ID:	T10000006531	***Case Type (DL):***	
Site Facility Type:		***Census Tract:***	6081602300
Cleanup Status:		***RWQCB Region (DL):***	
Status (SRCH):	OPEN - LONG TERM MANAGEMENT	***Longitude:***	
Status (DL):		***Latitude:***	
Status Date (DL):			

Address:	0 ASSOCIATED ROAD
City:	SOUTH SAN FRANCISCO
County:	SAN MATEO
Zip:	95420
State:	CA
Report Source:	Cleanup Program Sites - GeoTracker Search Results (SRCH)

GeoTracker Sites Data Download - Site Details

RB Case No:	
Local Case No:	559217
Begin Date:	2/8/2006
Lead Agency:	SAN MATEO COUNTY LOP
Local Agency:	SAN MATEO COUNTY LOP
CUF Case:	NO
CalEnvScreen Score:	
EPA Region:	9
Qty Rlsd Gallons:	
Potential COC:	Tetrachloroethylene (PCE), Trichloroethylene (TCE), Vinyl chloride
How Discovered:	
Stop Method:	
Stop Description:	
Case Worker:	JM
Military DoD Site:	No
Leak Reported Dt:	2006-05-04 00:00:00
No Further Action Dt:	
Potential Media of Concern:	Aquifer used for drinking water supply, Soil, Soil Vapor
How Discovered Description:	
Calwater Watershed Name:	South Bay - San Mateo Bayside (204.40)
DWR GW Subbasin Name:	Westside (2-035)
Disadvantaged Community:	
Coordinate Source:	
Discharge Cause:	
Discharge Source:	
Facility Project Sub Type:	
Calenviroscreen 3 Score:	81-85%
Calenviroscreen 4 Score:	80-85%
File Location:	
Site History:	

Site opened 3/4/2015, split from 180 Sylvester

GeoTracker Sites Data Download - Status History

Status:	Open - Long Term Management
Status Date:	2023-08-10 00:00:00
Status:	Open - Site Assessment
Status Date:	2015-03-04 00:00:00
Status:	Open - Case Begin Date
Status Date:	2006-02-08 00:00:00

GeoTracker Sites Data Download - Regulatory Contacts

Contact Type:	Local Agency Caseworker - Primary Caseworker
Contact Name:	JACOB MADDEN
Organization Name:	SAN MATEO COUNTY LOP
Address:	2000 ALAMEDA DE LAS PULGAS, Suite 100
City:	SAN MATEO
Email:	jmadden@smcgov.org
Phone No:	6503995959
Contact Type:	Regional Board Caseworker
Contact Name:	Regional Water Board
Organization Name:	SAN FRANCISCO BAY RWQCB (REGION 2)
Address:	1515 CLAY ST SUITE 1400
City:	OAKLAND
Email:	
Phone No:	

GeoTracker Search - Facilities (as of October 16, 2023)

Project Status:	
Cuf Claim No:	
CUF Priority Assign:	
CUF Amount Paid:	

Composting Method:
Facility Type:
WDR Place Type:
WDR File No:
WDR Order No:
File Location:
User Defined Beneficial Use:
Designated Beneficial Use: MUN, AGR, IND, PROC
Designated Beneficl Use Desc: Municipal and Domestic Supply, Agricultural Supply, Industrial Service Supply, Industrial Process Supply
Project Oversight Agencies:
Report Link: https://geotracker.waterboards.ca.gov/profile_report?global_id=T10000006531
Cleanup Status Detail: OPEN - LONG TERM MANAGEMENT AS OF 8/10/2023
Potential COC: TETRACHLOROETHYLENE (PCE), TRICHLOROETHYLENE (TCE), VINYL CHLORIDE
Potential Media of Concern: AQUIFER USED FOR DRINKING WATER SUPPLY, SOIL, SOIL VAPOR
Groundwater Monitoring Freq:
DWR GW Sub Basin: Westside (2-035)
CalWater Watershed Name: South Bay - San Mateo Bayside (204.40)
Post Closure Site Management:
Future Land Use:
Cleanup Oversight Agencies: SAN MATEO COUNTY LOP (LEAD) - CASE #: 559217
CASE MANAGER: JACOB MADDEN
SAN FRANCISCO BAY RWQCB (REGION 2)
CASE MANAGER: Regional Water Board
Cleanup History Link: https://geotracker.waterboards.ca.gov/profile_report_include?global_id=T10000006531&tabname=regulatoryhistory
Site History:

Site opened 3/4/2015, split from 180 Sylvester

GeoTracker Search - Regulatory Activities (as of October 16, 2023)

Action Type: Other Regulatory Actions
Action: Staff Letter
Action Date: 8/10/2023
Received Issue Date: 8/10/2023
Doc Link: https://geotracker.waterboards.ca.gov/view_documents?global_id=T10000006531&enforcement_id=6550835&temptable=ENFORCEMENT
Title Description Comments:

Concur with discontinue vapor system eval and sampling until site re-occupied. Placed in Long Term Management status

Action Type: Response Requested - Reports
Action: Well Destruction Report
Action Date: 7/21/2023
Received Issue Date: 7/21/2023
Doc Link: https://geotracker.waterboards.ca.gov/view_documents_all?global_id=T10000006531&doc_id=6101667
Title Description Comments:

Monitoring Well Destruction Completion Report

Action Type: Other Regulatory Actions
Action: Email Correspondence
Action Date: 5/18/2023
Received Issue Date: 5/18/2023
Doc Link: https://geotracker.waterboards.ca.gov/view_documents?global_id=T10000006531&enforcement_id=6542072&temptable=ENFORCEMENT
Title Description Comments:

well destruction approval

Action Type: Response Requested - Workplans
Action: Well Destruction Workplan - Regulator Responded
Action Date: 5/15/2023
Received Issue Date: 5/15/2023
Doc Link: https://geotracker.waterboards.ca.gov/view_documents_all?global_id=T10000006531&doc_id=6096880
Title Description Comments:

well destruction workplan

Action Type: Response Requested - Reports
Action: Monitoring Report - Semi-Annually - Regulator Responded
Action Date: 5/15/2023
Received Issue Date: 5/15/2023
Doc Link: https://geotracker.waterboards.ca.gov/view_documents_all?global_id=T10000006531&doc_id=6102277
Title Description Comments:

March 2023 Semi-Annual Sampling Report

Action Type: Response Requested - Reports
Action: Monitoring Report - Semi-Annually
Action Date: 11/15/2022
Received Issue Date: 11/9/2022
Doc Link: https://geotracker.waterboards.ca.gov/view_documents_all?global_id=T10000006531&doc_id=6065582
Title Description Comments:

Action Type: Response Requested - Reports
Action: Monitoring Report - Semi-Annually
Action Date: 5/15/2022
Received Issue Date: 5/18/2022
Doc Link: https://geotracker.waterboards.ca.gov/view_documents_all?global_id=T10000006531&doc_id=6065581
Title Description Comments:

Action Type: Other Regulatory Actions
Action: Staff Letter
Action Date: 1/26/2022
Received Issue Date: 1/26/2022
Doc Link: https://geotracker.waterboards.ca.gov/view_documents?global_id=T10000006531&enforcement_id=6485589&temptable=ENFORCEMENT
Title Description Comments:

Concur with semi-annual VI sampling. Request pressure differential data to evaluate use of this data as indicator of passive mitigation effectiveness.

Action Type: Other Regulatory Actions
Action: Staff Letter
Action Date: 1/26/2022
Received Issue Date: 1/26/2022
Doc Link: https://geotracker.waterboards.ca.gov/view_documents?global_id=T10000006531&enforcement_id=6528425&temptable=ENFORCEMENT
Title Description Comments:

LOP Staff Comments on the Sept 2021 Semi-Annual Sampling Report

Action Type: Response Requested - Reports
Action: Monitoring Report - Semi-Annually - Regulator Responded
Action Date: 11/15/2021
Received Issue Date: 11/15/2021
Doc Link: https://geotracker.waterboards.ca.gov/view_documents_all?global_id=T10000006531&doc_id=6051940
Title Description Comments:

Action Type: Other Regulatory Actions
Action: Staff Letter
Action Date: 6/22/2021
Received Issue Date: 6/22/2021
Doc Link: https://geotracker.waterboards.ca.gov/view_documents?global_id=T10000006531&enforcement_id=6469431&temptable=ENFORCEMENT
Title Description Comments:

comments to March sampling and concurrence with semi-annual vapor sampling

Action Type: Response Requested - Reports
Action: Soil Vapor Intrusion Investigation Report - Regulator Responded
Action Date: 4/15/2021

Received Issue Date: 4/20/2021
Doc Link: https://geotracker.waterboards.ca.gov/view_documents_all?global_id=T10000006531&doc_id=6041465
Title Description Comments:

winter 2021 coupled indoor/sub-slab vapor results

Action Type: Other Regulatory Actions
Action: Staff Letter
Action Date: 1/27/2021
Received Issue Date: 1/27/2021
Doc Link: https://geotracker.waterboards.ca.gov/view_documents?global_id=T10000006531&enforcement_id=6456411&temptable=ENFORCEMENT
Title Description Comments:

Concur with additional coupled indoor and sub-slab vapor samples to evaluate potential VI

Action Type: Response Requested - Reports
Action: Soil Vapor Intrusion Investigation Report - Regulator Responded
Action Date: 10/23/2020
Received Issue Date: 11/18/2020
Doc Link: https://geotracker.waterboards.ca.gov/view_documents_all?global_id=T10000006531&doc_id=6025467
Title Description Comments:

mitigation system evaluation and results of additional sampling

Action Type: Other Regulatory Actions
Action: Staff Letter
Action Date: 6/19/2020
Received Issue Date: 6/19/2020
Doc Link: https://geotracker.waterboards.ca.gov/view_documents?global_id=T10000006531&enforcement_id=6438825&temptable=ENFORCEMENT
Title Description Comments:

missing field data sheets prevent data quality eval. Request for additional sampling and mitigation system evaluation

Action Type: Response Requested - Reports
Action: Well Installation Report - Regulator Responded
Action Date: 11/22/2019
Received Issue Date: 5/15/2020
Doc Link: https://geotracker.waterboards.ca.gov/view_documents_all?global_id=T10000006531&doc_id=6001712
Title Description Comments:

Action Type: Other Regulatory Actions
Action: Staff Letter
Action Date: 8/13/2019
Received Issue Date: 8/13/2019
Doc Link: https://geotracker.waterboards.ca.gov/view_documents?global_id=T10000006531&enforcement_id=6412096&temptable=ENFORCEMENT
Title Description Comments:

Concur with well installation WP with comments

Action Type: Response Requested - Workplans
Action: Site Investigation Workplan - Regulator Responded
Action Date: 6/28/2019
Received Issue Date: 7/5/2019
Doc Link: https://geotracker.waterboards.ca.gov/view_documents_all?global_id=T10000006531&doc_id=5991388
Title Description Comments:

Action Type: Other Regulatory Actions
Action: Staff Letter - #20190424
Action Date: 4/24/2019
Received Issue Date: 4/24/2019
Doc Link: https://geotracker.waterboards.ca.gov/view_documents?global_id=T10000006531&enforcement_id=6400191&temptable=ENFORCEMENT
Title Description Comments:

Letter outlining data gaps and responding to conclusions regarding removal of source (not supported). Request for WP to address data gaps.

Action Type: Enforcement/Orders
Action: Notice of Violation - #20180522
Action Date: 5/22/2018
Received Issue Date: 5/22/2018
Doc Link: https://geotracker.waterboards.ca.gov/view_documents?global_id=T10000006531&enforcement_id=6358921&temptable=ENFORCEMENT
Title Description Comments:

2nd notice of violation

Action Type: Enforcement/Orders
Action: Notice of Violation - #20170719
Action Date: 7/19/2017
Received Issue Date: 7/19/2017
Doc Link: https://geotracker.waterboards.ca.gov/view_documents?global_id=T10000006531&enforcement_id=6326965&temptable=ENFORCEMENT
Title Description Comments:

Action Type: Response Requested - Workplans
Action: Corrective Action Plan / Remedial Action Plan - Regulator Responded
Action Date: 3/10/2017
Received Issue Date: 4/19/2019
Doc Link: https://geotracker.waterboards.ca.gov/view_documents_all?global_id=T10000006531&doc_id=5907414
Title Description Comments:

Action Type: Other Regulatory Actions
Action: Staff Letter - #20161216
Action Date: 12/16/2016
Received Issue Date: 12/16/2016
Doc Link: https://geotracker.waterboards.ca.gov/view_documents?global_id=T10000006531&enforcement_id=6306345&temptable=ENFORCEMENT
Title Description Comments:

request for indoor sampling and remedial feasibility study or RAP

Action Type: Enforcement/Orders
Action: Notice of Violation - #20161014
Action Date: 10/14/2016
Received Issue Date: 10/14/2016
Doc Link: https://geotracker.waterboards.ca.gov/view_documents?global_id=T10000006531&enforcement_id=6301063&temptable=ENFORCEMENT
Title Description Comments:

Action Type: Other Regulatory Actions
Action: Technical Correspondence / Assistance / Other
Action Date: 9/20/2016
Received Issue Date: 9/20/2016
Doc Link: https://geotracker.waterboards.ca.gov/view_documents?global_id=T10000006531&enforcement_id=6528432&temptable=ENFORCEMENT
Title Description Comments:

Groundwater Quality Funding (GWQF) Request for Supplemental Documents

Action Type: Other Regulatory Actions
Action: Technical Correspondence / Assistance / Other
Action Date: 12/30/2015
Received Issue Date: 12/30/2015
Doc Link: https://geotracker.waterboards.ca.gov/view_documents?global_id=T10000006531&enforcement_id=6528428&temptable=ENFORCEMENT
Title Description Comments:

Voluntary Oversight Remedial Action Agreement (RAA) Investigation and Certified Mail Receipt

Action Type: Response Requested - Reports
Action: Site Assessment Report - Regulator Responded
Action Date: 9/11/2015
Received Issue Date: 11/6/2016
Doc Link: https://geotracker.waterboards.ca.gov/view_documents_all?global_id=T10000006531&doc_id=5842903
Title Description Comments:

- Field work conducted 3/4/2016

Action Type: Other Regulatory Actions
Action: Technical Correspondence / Assistance / Other
Action Date: 7/16/2015
Received Issue Date: 7/16/2015
Doc Link: https://geotracker.waterboards.ca.gov/view_documents?global_id=T10000006531&enforcement_id=6528431&temptable=ENFORCEMENT
Title Description Comments:

Voluntary Oversight Remedial Action Agreement (RAA) Investigation and Certified Mail Receipt

Action Type: Response Requested - Workplans
Action: Preliminary Site Assessment Workplan - Regulator Responded
Action Date: 6/26/2015
Received Issue Date: 4/17/2015
Doc Link: https://geotracker.waterboards.ca.gov/view_documents_all?global_id=T10000006531&doc_id=5833173
Title Description Comments:

- see letter dated 5/28/2015

Action Type: Other Regulatory Actions
Action: Staff Letter - #20150528
Action Date: 5/28/2015
Received Issue Date: 5/28/2015
Doc Link: https://geotracker.waterboards.ca.gov/view_documents?global_id=T10000006531&enforcement_id=6246679&temptable=ENFORCEMENT
Title Description Comments:

WP approval with conditions

Action Type: Other Regulatory Actions
Action: Email Correspondence
Action Date: 3/13/2015
Received Issue Date: 3/13/2015
Doc Link: https://geotracker.waterboards.ca.gov/view_documents?global_id=T10000006531&enforcement_id=6528433&temptable=ENFORCEMENT
Title Description Comments:

Email Correspondences (2015 & 2016)

Action Type: Other Regulatory Actions
Action: Staff Letter - #20150310
Action Date: 3/10/2015
Received Issue Date: 3/10/2015
Doc Link: https://geotracker.waterboards.ca.gov/view_documents?global_id=T10000006531&enforcement_id=6238184&temptable=ENFORCEMENT
Title Description Comments:

Open site and request for workplan to define extent

Action Type: Other Regulatory Actions
Action: Technical Correspondence / Assistance / Other
Action Date: 2/3/2015
Received Issue Date: 2/3/2015
Doc Link: https://geotracker.waterboards.ca.gov/view_documents?global_id=T10000006531&enforcement_id=6528426&temptable=ENFORCEMENT
Title Description Comments:

Action Type: Leak Action
Action: Leak Reported
Action Date: 5/4/2006
Received Issue Date:
Doc Link:
Title Description Comments:

Action Type: Leak Action
Action: Leak Discovery
Action Date: 2/8/2006
Received Issue Date:
Doc Link:
Title Description Comments:

GeoTracker Search - Documents (as of October 16, 2023)

Document Type: Site Documents ***Document Date:*** 8/10/2023
Type: STAFF LETTER ***Submitted:***
Submitted By: JACOB MADDEN (REGULATOR)
Title: CONCUR WITH DISCONTINUE VAPOR SYSTEM EVAL AND SAMPLING UNTIL SITE RE-OCCUPIED. PLACED IN LONG TERM MANAGEMENT STATUS
Title Link: https://geotracker.waterboards.ca.gov/view_documents?global_id=T10000006531&enforcement_id=6550835

Document Type: Site Documents ***Document Date:*** 7/21/2023
Type: WELL DESTRUCTION REPORT ***Submitted:***
Submitted By: NICK WALCHUK (AUTH_RP)
Title: MONITORING WELL DESTRUCTION COMPLETION REPORT
Title Link: https://geotracker.waterboards.ca.gov/esi/uploads/geo_report/9466983377/T10000006531.PDF

Document Type: Site Documents ***Document Date:*** 5/18/2023
Type: EMAIL CORRESPONDENCE ***Submitted:***
Submitted By: JACOB MADDEN (REGULATOR)
Title: WELL DESTRUCTION APPROVAL
Title Link: https://geotracker.waterboards.ca.gov/view_documents?global_id=T10000006531&enforcement_id=6542072

Document Type: Site Documents ***Document Date:*** 5/15/2023
Type: WELL DESTRUCTION WORKPLAN ***Submitted:***
Submitted By: JACOB MADDEN (REGULATOR)
Title: WELL DESTRUCTION WORKPLAN
Title Link: https://geotracker.waterboards.ca.gov/view_documents?global_id=T10000006531&document_id=6096880

Document Type: Monitoring Reports ***Document Date:*** 5/15/2023
Type: MONITORING REPORT - SEMI-ANNUALLY ***Submitted:***
Submitted By: NICK WALCHUK (AUTH_RP)
Title: MARCH 2023 SEMI-ANNUAL SAMPLING REPORT
Title Link: https://geotracker.waterboards.ca.gov/esi/uploads/geo_report/7160674691/T10000006531.PDF

Document Type: Monitoring Reports ***Document Date:*** 11/9/2022
Type: MONITORING REPORT - SEMI-ANNUALLY ***Submitted:***
Submitted By: NICK WALCHUK (AUTH_RP)
Title: SEPTEMBER 2022 SEMI-ANNUAL SAMPLING REPORT
Title Link: https://geotracker.waterboards.ca.gov/esi/uploads/geo_report/3942507743/T10000006531.PDF

Document Type: Monitoring Reports ***Document Date:*** 5/18/2022
Type: MONITORING REPORT - SEMI-ANNUALLY ***Submitted:***
Submitted By: NICK WALCHUK (AUTH_RP)
Title: MARCH 2022 SEMI-ANNUAL SAMPLING REPORT
Title Link: https://geotracker.waterboards.ca.gov/esi/uploads/geo_report/3720585525/T10000006531.PDF

Document Type: Site Documents ***Document Date:*** 1/26/2022
Type: STAFF LETTER ***Submitted:***
Submitted By: JACOB MADDEN (REGULATOR)
Title: CONCUR WITH SEMI-ANNUAL VI SAMPLING. REQUEST PRESSURE DIFFERENTIAL DATA TO EVALUATE USE OF THIS DATA AS INDICATOR OF PASSIVE MITIGATION EFFECTIVENESS.
Title Link: https://geotracker.waterboards.ca.gov/view_documents?global_id=T10000006531&enforcement_id=6485589

Document Type: Site Documents ***Document Date:*** 1/26/2022
Type: STAFF LETTER ***Submitted:***
Submitted By: ROBERT MALLICK (REGULATOR)
Title: LOP STAFF COMMENTS ON THE SEPT 2021 SEMI-ANNUAL SAMPLING REPORT
Title Link: https://geotracker.waterboards.ca.gov/view_documents?global_id=T10000006531&enforcement_id=6528425

Document Type: Monitoring Reports ***Document Date:*** 11/15/2021
Type: MONITORING REPORT - SEMI-ANNUALLY ***Submitted:***
Submitted By: NICK WALCHUK (AUTH_RP)
Title: SEPTEMBER 2021 SEMI-ANNUAL SAMPLING REPORT
Title Link: https://geotracker.waterboards.ca.gov/esi/uploads/geo_report/7623004376/T10000006531.PDF

Document Type: Site Documents ***Document Date:*** 6/22/2021
Type: STAFF LETTER ***Submitted:***
Submitted By: JACOB MADDEN (REGULATOR)
Title: COMMENTS TO MARCH SAMPLING AND CONCURRENCE WITH SEMI-ANNUAL VAPOR SAMPLING
Title Link: https://geotracker.waterboards.ca.gov/view_documents?global_id=T10000006531&enforcement_id=6469431

Document Type: Monitoring Reports ***Document Date:*** 4/20/2021
Type: MONITORING REPORT - SEMI-ANNUALLY ***Submitted:***
Submitted By: NICK WALCHUK (AUTH_RP)
Title: MARCH 2021 SEMI-ANNUAL MULTIMEDIA SAMPLING REPORT
Title Link: https://geotracker.waterboards.ca.gov/esi/uploads/geo_report/1431331932/T10000006531.PDF

Document Type: Site Documents ***Document Date:*** 1/27/2021
Type: STAFF LETTER ***Submitted:***
Submitted By: JACOB MADDEN (REGULATOR)
Title: CONCUR WITH ADDITIONAL COUPLED INDOOR AND SUB-SLAB VAPOR SAMPLES TO EVALUATE POTENTIAL VI
Title Link: https://geotracker.waterboards.ca.gov/view_documents?global_id=T10000006531&enforcement_id=6456411

Document Type: Monitoring Reports ***Document Date:*** 11/18/2020
Type: MONITORING REPORT - OTHER ***Submitted:***
Submitted By: NICK WALCHUK (AUTH_RP)
Title: SUB-SLAB PROBE INSTALLATION AND MULTIMEDIA SAMPLING REPORT
Title Link: https://geotracker.waterboards.ca.gov/esi/uploads/geo_report/3256597697/T10000006531.PDF

Document Type: Site Documents ***Document Date:*** 6/19/2020
Type: STAFF LETTER ***Submitted:***
Submitted By: JACOB MADDEN (REGULATOR)
Title: MISSING FIELD DATA SHEETS PREVENT DATA QUALITY EVAL. REQUEST FOR ADDITIONAL SAMPLING AND MITIGATION SYSTEM EVALUATION
Title Link: https://geotracker.waterboards.ca.gov/view_documents?global_id=T10000006531&enforcement_id=6438825

Document Type: Site Documents ***Document Date:*** 5/13/2020
Type: WELL INSTALLATION REPORT ***Submitted:***
Submitted By: NICK WALCHUK (AUTH_RP)
Title: MONITORING WELL INSTALLATION AND SAMPLING REPORT
Title Link: https://geotracker.waterboards.ca.gov/esi/uploads/geo_report/6228674113/T10000006531.PDF

Document Type: Site Documents ***Document Date:*** 8/13/2019
Type: STAFF LETTER ***Submitted:***
Submitted By: JACOB MADDEN (REGULATOR)
Title: CONCUR WITH WELL INSTALLATION WP WITH COMMENTS
Title Link: https://geotracker.waterboards.ca.gov/view_documents?global_id=T10000006531&enforcement_id=6412096

Document Type: Site Documents ***Document Date:*** 7/5/2019
Type: WELL INSTALLATION WORKPLAN ***Submitted:***
Submitted By: NICK WALCHUK (AUTH_RP)
Title: WORK PLAN FOR MONITORING WELL INSTALLATION AND SAMPLING
Title Link: https://geotracker.waterboards.ca.gov/esi/uploads/geo_report/2014187753/T10000006531.PDF

Document Type: Site Documents ***Document Date:*** 4/24/2019
Type: STAFF LETTER ***Submitted:***
Submitted By: JACOB MADDEN (REGULATOR)
Title: LETTER OUTLINING DATA GAPS AND RESPONDING TO CONCLUSIONS REGARDING REMOVAL OF SOURCE (NOT SUPPORTED). REQUEST FOR WP TO ADDRESS DATA GAPS.
Title Link: https://geotracker.waterboards.ca.gov/view_documents?global_id=T10000006531&enforcement_id=6400191

Document Type: Site Documents ***Document Date:*** 4/19/2019
Type: REMEDIAL ACTION COMPLETE ***Submitted:***

Submitted By: NICK WALCHUK (AUTH_RP)
Title: SOIL VAPOR EXTRACTION SYSTEM REMEDIAL ACTION REPORT
Title Link: https://geotracker.waterboards.ca.gov/esi/uploads/geo_report/5645712077/T10000006531.PDF

Document Type: Site Documents ***Document Date:*** 5/22/2018
Type: NOTICE OF VIOLATION ***Submitted:***
Submitted By: ANNE JUREK (REGULATOR)
Title: 2ND NOTICE OF VIOLATION
Title Link: https://geotracker.waterboards.ca.gov/view_documents?global_id=T10000006531&enforcement_id=6358921

Document Type: Site Documents ***Document Date:*** 7/19/2017
Type: NOTICE OF VIOLATION ***Submitted:***
Submitted By: JACOB MADDEN (REGULATOR)
Title: NOTICE OF VIOLATION
Title Link: https://geotracker.waterboards.ca.gov/view_documents?global_id=T10000006531&enforcement_id=6326965

Document Type: Site Documents ***Document Date:*** 12/16/2016
Type: STAFF LETTER ***Submitted:***
Submitted By: JACOB MADDEN (REGULATOR)
Title: REQUEST FOR INDOOR SAMPLING AND REMEDIAL FEASIBILITY STUDY OR RAP
Title Link: https://geotracker.waterboards.ca.gov/view_documents?global_id=T10000006531&enforcement_id=6306345

Document Type: Site Documents ***Document Date:*** 11/4/2016
Type: SITE INVESTIGATION ***Submitted:***
Submitted By: NICK WALCHUK (AUTH_RP)
Title: DATA GAP INVESTIGATION REPORT
Title Link: https://geotracker.waterboards.ca.gov/esi/uploads/geo_report/3101051032/T10000006531.PDF

Document Type: Site Documents ***Document Date:*** 10/14/2016
Type: NOTICE OF VIOLATION ***Submitted:***
Submitted By: JACOB MADDEN (REGULATOR)
Title: NOTICE OF VIOLATION
Title Link: https://geotracker.waterboards.ca.gov/view_documents?global_id=T10000006531&enforcement_id=6301063

Document Type: Site Documents ***Document Date:*** 9/20/2016
Type: TECHNICAL CORRESPONDENCE / ASSISTANCE / OTHER ***Submitted:***
Submitted By: ROBERT MALLICK (REGULATOR)
Title: GROUNDWATER QUALITY FUNDING (GWQF) REQUEST FOR SUPPLEMENTAL DOCUMENTS
Title Link: https://geotracker.waterboards.ca.gov/view_documents?global_id=T10000006531&enforcement_id=6528432

Document Type: Site Documents ***Document Date:*** 12/30/2015
Type: TECHNICAL CORRESPONDENCE / ASSISTANCE / OTHER ***Submitted:***
Submitted By: ROBERT MALLICK (REGULATOR)
Title: VOLUNTARY OVERSIGHT REMEDIAL ACTION AGREEMENT (RAA) INVESTIGATION AND CERTIFIED MAIL RECEIPT
Title Link: https://geotracker.waterboards.ca.gov/view_documents?global_id=T10000006531&enforcement_id=6528428

Document Type: Site Documents ***Document Date:*** 7/16/2015
Type: TECHNICAL CORRESPONDENCE / ASSISTANCE / OTHER ***Submitted:***
Submitted By: ROBERT MALLICK (REGULATOR)
Title: VOLUNTARY OVERSIGHT REMEDIAL ACTION AGREEMENT (RAA) INVESTIGATION AND CERTIFIED MAIL RECEIPT
Title Link: https://geotracker.waterboards.ca.gov/view_documents?global_id=T10000006531&enforcement_id=6528431

Document Type: Site Documents ***Document Date:*** 5/28/2015
Type: STAFF LETTER ***Submitted:***
Submitted By: JACOB MADDEN (REGULATOR)
Title: WP APPROVAL WITH CONDITIONS
Title Link: https://geotracker.waterboards.ca.gov/view_documents?global_id=T10000006531&enforcement_id=6246679

Document Type: Site Documents ***Document Date:*** 4/17/2015
Type: OTHER WORKPLAN ***Submitted:***
Submitted By: NICK WALCHUK (AUTH_RP)
Title: DATA GAP STUDY WORK PLAN
Title Link: https://geotracker.waterboards.ca.gov/esi/uploads/geo_report/7780290722/T10000006531.PDF

Document Type: Site Documents ***Document Date:*** 3/13/2015
Type: EMAIL CORRESPONDENCE ***Submitted:***

Submitted By: ROBERT MALLICK (REGULATOR)
Title: EMAIL CORRESPONDENCES (2015 & 2016)
Title Link: https://geotracker.waterboards.ca.gov/view_documents?global_id=T10000006531&enforcement_id=6528433

Document Type: Site Documents ***Document Date:*** 3/10/2015
Type: STAFF LETTER ***Submitted:***
Submitted By: JACOB MADDEN (REGULATOR)
Title: OPEN SITE AND REQUEST FOR WORKPLAN TO DEFINE EXTENT
Title Link: https://geotracker.waterboards.ca.gov/view_documents?global_id=T10000006531&enforcement_id=6238184

Document Type: Site Documents ***Document Date:*** 2/3/2015
Type: TECHNICAL CORRESPONDENCE / ASSISTANCE / OTHER ***Submitted:***
Submitted By: ROBERT MALLICK (REGULATOR)
Title: OPENING SITE AGENDA FOR VOLUNTARY CLEANUP PROGRAM SITE MEETING
Title Link: https://geotracker.waterboards.ca.gov/view_documents?global_id=T10000006531&enforcement_id=6528426

GeoTracker Search - Site Maps (as of October 16, 2023)

Submitted: 5/15/2020
Submitted By: NICK WALCHUK (AUTH_RP)
Title: GEO_MAP
Link: https://geotracker.waterboards.ca.gov/esi/uploads/geo_map/2704784691/T10000006531.PDF

Submitted: 5/15/2020
Submitted By: NICK WALCHUK (AUTH_RP)
Title: MONITORING WELL INSTALLATION AND SAMPLING REPORT (MW-9)
Link: https://geotracker.waterboards.ca.gov/esi/uploads/geo_bore/2763894140/T10000006531.PDF

Submitted: 4/19/2019
Submitted By: NICK WALCHUK (AUTH_RP)
Title: GEO_MAP
Link: https://geotracker.waterboards.ca.gov/esi/uploads/geo_map/1556222021/T10000006531.PDF

Submitted: 8/22/2017
Submitted By: NICK WALCHUK (AUTH_RP)
Title: GEO_MAP
Link: https://geotracker.waterboards.ca.gov/esi/uploads/geo_map/2933264374/T10000006531.PDF

Submitted: 11/30/2016
Submitted By: NICK WALCHUK (AUTH_RP)
Title: MIP4/GW4D (GW-4)
Link: https://geotracker.waterboards.ca.gov/esi/uploads/geo_bore/9492788910/T10000006531.PDF

Submitted: 11/30/2016
Submitted By: NICK WALCHUK (AUTH_RP)
Title: MIP5/GW5D (GW-5D)
Link: https://geotracker.waterboards.ca.gov/esi/uploads/geo_bore/5952719330/T10000006531.PDF

Submitted: 11/30/2016
Submitted By: NICK WALCHUK (AUTH_RP)
Title: GW8 (GW-8)
Link: https://geotracker.waterboards.ca.gov/esi/uploads/geo_bore/2611436843/T10000006531.PDF

Submitted: 11/30/2016
Submitted By: NICK WALCHUK (AUTH_RP)
Title: GW7 (GW-7S)
Link: https://geotracker.waterboards.ca.gov/esi/uploads/geo_bore/4561850190/T10000006531.PDF

Submitted: 11/30/2016
Submitted By: NICK WALCHUK (AUTH_RP)
Title: MIP6/GW6 (GW-6S)
Link: https://geotracker.waterboards.ca.gov/esi/uploads/geo_bore/6196203827/T10000006531.PDF

Submitted: 11/29/2016
Submitted By: NICK WALCHUK (AUTH_RP)
Title: MIP1/GW1 LOG (GW-1S)
Link: https://geotracker.waterboards.ca.gov/esi/uploads/geo_bore/5887971878/T10000006531.PDF

Submitted: 11/29/2016

Submitted By:	NICK WALCHUK (AUTH_RP)
Title:	MIP2/GW2D LOG (GW-2D)
Link:	https://geotracker.waterboards.ca.gov/esi/uploads/geo_bore/4882346808/T10000006531.PDF

Submitted:	11/29/2016
Submitted By:	NICK WALCHUK (AUTH_RP)
Title:	MIP3/GW3D (GW-3D)
Link:	https://geotracker.waterboards.ca.gov/esi/uploads/geo_bore/2665098726/T10000006531.PDF

Submitted:	11/29/2016
Submitted By:	NICK WALCHUK (AUTH_RP)
Title:	MIP3/GW3D (GW-3S)
Link:	https://geotracker.waterboards.ca.gov/esi/uploads/geo_bore/7889509737/T10000006531.PDF

GeoTracker Search - Cleanup Status History (as of October 16, 2023)

Status:	Open - Long Term Management
Date:	8/10/2023

Status:	Open - Site Assessment
Date:	3/4/2015

Status:	Open - Case Begin Date
Date:	2/8/2006

Site: ***ALEXANDRIA REAL ESTATE EQ , INC***
EAST, GRAND AVENUE SOUTH SAN FRANCISCO CA 94080

EMISSIONS

2018 Criteria Data

Facility ID:	21170	***CERR Code:***	
Facility SIC Code:	6512	***TOGT:***	.495070762
CO:	41	***ROGT:***	.2180052631915
Air Basin:	SF	***COT:***	1.06629634
District:	BA	***NOXT:***	6.282271554
COID:	SM	***SOXT:***	.035591084
DISN:	BAY AREA AQMD	***PMT:***	.188036107
CHAPIS:		***PM10T:***	.188028218

2018 Toxic Data

Facility ID:	21170	***COID:***	SM
Facility SIC Code:	6512	***DISN:***	BAY AREA AQMD
CO:	41	***CHAPIS:***	
Air Basin:	SF	***CERR Code:***	
District:	BA		
TS:			
Health Risk Asmt:	1.7		
Non-Cancer Chronic Haz Ind:	0		
Non-Cancer Acute Haz Ind:			

2019 Criteria Data

CO:	41	***CHAPIS:***	
Air Basin:	SF	***CERR Code:***	
Facility ID:	21170	***ROGT:***	.2773911340365
District:	BA	***COT:***	1.270431663
Facility SIC Code:	6512	***NOXT:***	7.221251026
CO ID:	SM	***SOXT:***	.036026373
DISN:	BAY AREA AQMD		
PM10T:	.190472619		
TOGT:	.562669932		
PMT:	.190582358		

2019 Toxic Data

CO:	41	***DISN:***	BAY AREA AQMD
Air Basin:	SF	***CHAPIS:***	
Faccility ID:	21170	***CERR Code:***	
District:	BA	***TS:***	
Facility SIC Code:	6512	***Health Risk Asmt:***	1.7
COID:	SM		
Non-Cancer Chronic Haz Ind:	0		
Non-Cancer Acute Haz Ind:			

2020 Criteria Data

CO:	41	***CHAPIS:***	
Air Basin:	SF	***CERR Code:***	
Facility ID:	21170	***ROGT:***	.0041871858835
District:	BA	***COT:***	.051398436
Facility SIC Code:	6512	***NOXT:***	.048910269
CO ID:	SM	***SOXT:***	.00568546
DISN:	BAY AREA AQMD		
TOGT:	.005908223		
PMT:	.002021257		
PM10T:	.001975156		

2020 Toxic Data

CO:	41	***DISN:***	BAY AREA AQMD
Air Basin:	SF	***CHAPIS:***	
Facility ID:	21170	***CHERR Code:***	
District:	BA	***TS:***	
Facility SIC Code:	6512	***Health Risk Asmt:***	1.7
COID:	SM		
Non-Cancer Chronic Haz Ind:	0		
Non-Cancer Acute Haz Ind:			

Site:

LINDEN AVE SOUTH SAN FRANCISCO CA ERNS

NRC Report No:	310300	***Latitude Degrees:***	
Type of Incident:	RAILROAD NON-RELEASE	***Latitude Minutes:***	
Incident Cause:	UNKNOWN	***Latitude Seconds:***	
Incident Date:	09-Oct-1995 19:30:00	***Longitude Degrees:***	
Incident Location:		***Longitude Minutes:***	
Incident Dtg:	OCCURRED	***Longitude Seconds:***	
Distance from City:		***Lat Quad:***	
Distance Units:		***Long Quad:***	
Direction from City:		***Location Section:***	
Location County:	SAN MATEO	***Location Township:***	
Potential Flag:		***Location Range:***	
Year:	Year 1995 Reports		

Description of Incident: TRAIN TRAVELLING EAST AT 40MPH STRUCK VEHICLE AT GRADE CROSSING/ NO DOT NO. AVAILABLE / GATES AND FLASHERS WERE PRESENT

Calls Information

Date Time Received:	10-Oct-1995 01:30:19	***Responsible City:***	
Date Time Complete:	10-Oct-1995 01:38:33	***Responsible State:***	XX
Call Type:	INC	***Responsible Zip:***	
Resp Company:		***Source:***	UNAVAILABLE
Resp Org Type:	UNKNOWN		

Incident Information

Tank ID:		***Building ID:***	
Tank Regulated:	U	***Location Area ID:***	
Tank Regulated By:		***Location Block ID:***	
Capacity of Tank:		***OCSG No:***	
Capacity Tank Units:		***OCSP No:***	

Description of Tank:		***State Lease No:***	
Actual Amount:		***Pier Dock No:***	
Actual Amount Units:		***Berth Slip No:***	
Tank Above Ground:	ABOVE	***Brake Failure:***	N
NPDES:		***Airbag Deployed:***	
NPDES Compliance:	U	***Transport Contain:***	U
Init Contin Rel No:		***Location Subdiv:***	
Contin Rel Permit:		***Platform Rig Name:***	
Contin Release Type:		***Platform Letter:***	
Aircraft ID:		***Allision:***	N
Aircraft Runway No:		***Type of Structure:***	
Aircraft Spot No:		***Structure Name:***	
Aircraft Type:	UNKNOWN	***Structure Oper:***	Y
Aircraft Model:		***Transit Bus Flag:***	
Aircraft Fuel Cap:		***Date Time Norm Serv:***	
Aircraft Fuel Cap U:		***Serv Disrupt Time:***	
Aircraft Fuel on Brd:		***Serv Disrupt Units:***	
Aircraft Fuel OB U:		***CR Begin Date:***	
Aircraft Hanger:		***CR End Date:***	
Road Mile Marker:		***CR Change Date:***	
Power Gen Facility:	U	***FBI Contact:***	
Generating Capacity:		***FBI Contact Dt Tm:***	
Type of Fixed Obj:	UNKNOWN	***Passenger Handling:***	
Type of Fuel:		***Passenger Route:***	XXX
DOT Crossing No:		***Passenger Delay:***	XXX
DOT Regulated:	U	***Sub Part C Test Req:***	XXX
Pipeline Type:	UNKNOWN	***Conductor Test:***	
Pipeline Abv Ground:	ABOVE	***Engineer Test:***	
Pipeline Covered:	U	***Trainman Test:***	
Exposed Underwater:	U	***Yard Foreman Test:***	
Railroad Hotline:	No	***RCL Operator Test:***	
Railroad Milepost:	10.2	***Brakeman Test:***	
Grade Crossing:	Y	***Train Dispat Test:***	
Crossing Device Ty:		***Signalman Test:***	
Ty Vehicle Involved:	UNKNOWN	***Oth Employee Test:***	
Device Operational:	Y	***Unknown Test:***	

Incident Details Information

Release Secured:	U	***State Agen Report No:***	
Release Rate:		***State Agen on Scene:***	
Release Rate Unit:		***State Agen Notified:***	
Release Rate Rate:		***Fed Agency Notified:***	
Est Duration of Rel:		***Oth Agency Notified:***	
Desc Remedial Act:	NONE	***Body of Water:***	
Fire Involved:	N	***Tributary of:***	
Fire Extinguished:	U	***Near River Mile Make:***	
Any Evacuations:	N	***Near River Mile Mark:***	
No Evacuated:		***Offshore:***	N
Who Evacuated:		***Weather Conditions:***	
Radius of Evac:		***Air Temperature:***	
Any Injuries:	Y	***Wind Direction:***	
No. Injured:	1	***Wind Speed:***	
No. Hospitalized:		***Wind Speed Unit:***	
No. Fatalities:		***Water Supp Contam:***	U
Any Fatalities:	U	***Water Temperature:***	
Any Damages:	N	***Wave Condition:***	
Damage Amount:		***Current Speed:***	
Air Corridor Closed:	N	***Current Direction:***	
Air Corridor Desc:		***Current Speed Unit:***	
Air Closure Time:		***EMPL Fatality:***	
Waterway Closed:	N	***Pass Fatality:***	
Waterway Desc:		***Community Impact:***	N
Waterway Close Time:		***Passengers Transfer:***	UNK
Road Closed:	N	***Passenger Injuries:***	
Road Desc:		***Employee Injuries:***	
Road Closure Time:		***Occupant Fatality:***	
Road Closure Units:		***Sheen Size:***	
Closure Direction:		***Sheen Size Units:***	
Major Artery:	No	***Sheen Size Length:***	

Track Closed:	N	***Sheen Size Length U:***	
Track Desc:		***Sheen Size Width:***	
Track Closure Time:		***Sheen Size Width U:***	
Track Closure Units:		***Sheen Color:***	
Track Close Dir:		***Dir of Sheen Travel:***	
Media Interest:		***Sheen Odor Desc:***	
Medium Desc:	RAIL REPORT (N/A)	***Duration Unit:***	
Addl Medium Info:		***Additional Info:***	INJURY WAS TO TRAIN PASSENGER (COMPLAINED OF WHIPLASH)

Site:

LINDEN AVE S. SAN FRANCISCO CA ERNS

NRC Report No:	739797	***Latitude Degrees:***	
Type of Incident:	RAILROAD NON-RELEASE	***Latitude Minutes:***	
Incident Cause:	TRANSPORT ACCIDENT	***Latitude Seconds:***	
Incident Date:	28-Oct-2004 05:51:00	***Longitude Degrees:***	
Incident Location:	MILEPOST 10.2	***Longitude Minutes:***	
Incident Dtg:	OCCURRED	***Longitude Seconds:***	
Distance from City:		***Lat Quad:***	
Distance Units:		***Long Quad:***	
Direction from City:		***Location Section:***	
Location County:	SAN FRANCISCO	***Location Township:***	
Potential Flag:	Yes	***Location Range:***	
Year:	Year 2004 Reports		

Description of Incident: REPORTING A GRADE CROSSING ACCIDENT INVOLVING A PASSENGER / COMMUTER TRAIN AND AUTOMOBILE. THERE WERE PASSENGER'S ON THE TRAIN (NO INJURIES).

Calls Information

Date Time Received:	28-Oct-2004 14:14:39	***Responsible City:***	SAN JOSE
Date Time Complete:	28-Oct-2004 14:18:55	***Responsible State:***	CA
Call Type:	INC	***Responsible Zip:***	95110
Resp Company:	AMTRAK CALTRAIN	***Source:***	TELEPHONE
Resp Org Type:	PRIVATE ENTERPRISE		

Incident Information

Tank ID:		***Building ID:***	
Tank Regulated:	U	***Location Area ID:***	
Tank Regulated By:		***Location Block ID:***	
Capacity of Tank:		***OCSG No:***	
Capacity Tank Units:		***OCSP No:***	
Description of Tank:		***State Lease No:***	
Actual Amount:		***Pier Dock No:***	
Actual Amount Units:		***Berth Slip No:***	
Tank Above Ground:	ABOVE	***Brake Failure:***	N
NPDES:		***Airbag Deployed:***	
NPDES Compliance:	U	***Transport Contain:***	U
Init Contin Rel No:		***Location Subdiv:***	PENISULA
Contin Rel Permit:		***Platform Rig Name:***	
Contin Release Type:		***Platform Letter:***	
Aircraft ID:		***Allision:***	N
Aircraft Runway No:		***Type of Structure:***	
Aircraft Spot No:		***Structure Name:***	
Aircraft Type:		***Structure Oper:***	U
Aircraft Model:		***Transit Bus Flag:***	
Aircraft Fuel Cap:		***Date Time Norm Serv:***	
Aircraft Fuel Cap U:		***Serv Disrupt Time:***	
Aircraft Fuel on Brd:		***Serv Disrupt Units:***	
Aircraft Fuel OB U:		***CR Begin Date:***	
Aircraft Hanger:		***CR End Date:***	
Road Mile Marker:		***CR Change Date:***	
Power Gen Facility:	U	***FBI Contact:***	
Generating Capacity:		***FBI Contact Dt Tm:***	
Type of Fixed Obj:		***Passenger Handling:***	
Type of Fuel:		***Passenger Route:***	XXX
DOT Crossing No:	754866U	***Passenger Delay:***	XXX

DOT Regulated:	U	***Sub Part C Test Req:***	XXX
Pipeline Type:		***Conductor Test:***	
Pipeline Abv Ground:	ABOVE	***Engineer Test:***	
Pipeline Covered:	U	***Trainman Test:***	
Exposed Underwater:	N	***Yard Foreman Test:***	
Railroad Hotline:		***RCL Operator Test:***	
Railroad Milepost:	10.2	***Brakeman Test:***	
Grade Crossing:	Y	***Train Dispat Test:***	
Crossing Device Ty:	GATES/FLASHERS	***Signalman Test:***	
Ty Vehicle Involved:	PASSENGER CAR	***Oth Employee Test:***	
Device Operational:	Y	***Unknown Test:***	

Incident Details Information

Release Secured:	Y	***State Agen Report No:***	NO REPORT #
Release Rate:		***State Agen on Scene:***	
Release Rate Unit:		***State Agen Notified:***	LOCAL AUTHORITIES, AMTRAK POLICE
Release Rate Rate:		***Fed Agency Notified:***	
Est Duration of Rel:		***Oth Agency Notified:***	
Desc Remedial Act:	LOCAL AUTHORITIES ARRIVED ON SCENE	***Body of Water:***	
Fire Involved:	N	***Tributary of:***	
Fire Extinguished:	U	***Near River Mile Make:***	
Any Evacuations:	N	***Near River Mile Mark:***	
No Evacuated:		***Offshore:***	N
Who Evacuated:		***Weather Conditions:***	CLEAR
Radius of Evac:		***Air Temperature:***	54
Any Injuries:	N	***Wind Direction:***	
No. Injured:		***Wind Speed:***	
No. Hospitalized:		***Wind Speed Unit:***	
No. Fatalities:	1	***Water Supp Contam:***	U
Any Fatalities:	Y	***Water Temperature:***	
Any Damages:	N	***Wave Condition:***	
Damage Amount:		***Current Speed:***	
Air Corridor Closed:	N	***Current Direction:***	
Air Corridor Desc:		***Current Speed Unit:***	
Air Closure Time:		***EMPL Fatality:***	
Waterway Closed:	N	***Pass Fatality:***	
Waterway Desc:		***Community Impact:***	N
Waterway Close Time:		***Passengers Transfer:***	UNK
Road Closed:	N	***Passenger Injuries:***	
Road Desc:		***Employee Injuries:***	
Road Closure Time:		***Occupant Fatality:***	1
Road Closure Units:		***Sheen Size:***	
Closure Direction:		***Sheen Size Units:***	
Major Artery:	No	***Sheen Size Length:***	
Track Closed:	Y	***Sheen Size Length U:***	
Track Desc:	MAIN TRACK	***Sheen Size Width:***	
Track Closure Time:	2	***Sheen Size Width U:***	
Track Closure Units:		***Sheen Color:***	
Track Close Dir:	N/S	***Dir of Sheen Travel:***	
Media Interest:	NONE	***Sheen Odor Desc:***	
Medium Desc:	RAIL REPORT (N/A)	***Duration Unit:***	
Addl Medium Info:		***Additional Info:***	NO ADDITIONAL INFORMATION.

Site: ***AIRPORT BLVD SEWER PROJECT (RANDOLPH TO BADEN)***
AIRPORT BOULEVARD SOUTH SAN FRANCISCO CA 94080

GEOTRACKER

Global ID:	T10000009178	***Site Facility Type:***	
Facility ID:		***Site Fac Type(SRCH):***	NON-CASE INFORMATION
Cleanup Status:		***RWQCB Region (DL):***	
Status (SRCH):	INFORMATIONAL ITEM / REVIEW COMPLETE	***Census Tract:***	6081602100
Case Type (DL):		***Longitude:***	
Status (DL):		***Latitude:***	
Status Date (DL):			
Site Facility Name (SRCH):	AIRPORT BLVD SEWER PROJECT (RANDOLPH TO BADEN)		
Business Name:			
Address:	AIRPORT BOULEVARD		
City:	SOUTH SAN FRANCISCO		

County:	SAN MATEO
Zip:	94080
State:	CA
Data Source:	Cleanup Program Sites - GeoTracker Search Results (SRCH)

GeoTracker Sites Data Download - Site Details

RB Case No:	
Local Case No:	06-1362
Begin Date:	2006-10-05 00:00:00
Lead Agency:	SAN MATEO COUNTY LOP
CUF Case:	NO
Local Agency:	SAN MATEO COUNTY LOP
CalEnvScreen Score:	
EPA Region:	9
Qty Rlsd Gallons:	
Potential COC:	Chromium, Benzene, Diesel, Ethylbenzene, Gasoline, MTBE / TBA / Other Fuel Oxygenates, Xylene
How Discovered:	
Stop Method:	
Stop Description:	
Case Manager:	KA
Military DoD Site:	No
Leak Reported Dt:	
No Further Action Dt:	
Potential Media of Concern:	Other Groundwater (uses other than drinking water), Soil
How Discovered Description:	
Calwater Watershed Name:	South Bay - San Mateo Bayside (204.40)
DWR GW Subbasin Name:	Westside (2-035)
Disadvantaged Community:	
Coordinate Source:	
Discharge Cause:	
Discharge Source:	
Facility Project Sub Type:	
Calenviroscreen 3 Score:	61-65%
Calenviroscreen 4 Score:	80-85%
File Location:	All Files are on GeoTracker or in the Local Agency Database
Site History:	

Submittal of analytical in accordance with drill permit. Large sewer project over many areas. Refer to report for sampling locations and detections.

GeoTracker Sites Data Download - Regulatory Activity

Action:	Other Report / Document
Action Type:	RESPONSE
Date :	2006-10-05 00:00:00

GeoTracker Sites Data Download - Status History

Status:	Open - Inactive
Status Date:	2006-10-05 00:00:00
Status:	Informational Item / Review Complete
Status Date:	2006-10-05 00:00:00
Status:	Open - Case Begin Date
Status Date:	2006-10-05 00:00:00

GeoTracker Sites Data Download - Regulatory Contacts

Contact Type:	Local Agency Caseworker - Primary Caseworker
Contact Name:	KIAN ATKINSON
Organization Name:	SAN MATEO COUNTY LOP
Address:	2000 Alameda De Las Pulgas, Suite 100
City:	SAN MATEO
Email:	katkinson@smcgov.org
Phone No:	6504640047

Contact Type:	Regional Board Caseworker
Contact Name:	UUU
Organization Name:	SAN FRANCISCO BAY RWQCB (REGION 2)
Address:	1515 CLAY ST SUITE 1400
City:	OAKLAND
Email:	
Phone No:	

GeoTracker Search - Regulatory Profile (as of October 16, 2023)

Project Status:	
CUF Claim No:	
CUF Amount Paid:	
Potential COC:	BENZENE, CHROMIUM, DIESEL, ETHYLBENZENE, GASOLINE, MTBE / TBA / OTHER FUEL OXYGENATES, XYLENE
WDR Place Type:	
WDR File No:	
WDR Order No:	
Cleanup Status Detail:	INFORMATIONAL ITEM / REVIEW COMPLETE AS OF 10/5/2006
Cleanup History Link:	https://geotracker.waterboards.ca.gov/profile_report_include?global_id=T10000009178&tabname=regulatoryhistory
Potential Media of Concern:	OTHER GROUNDWATER (USES OTHER THAN DRINKING WATER), SOIL
User Defined Beneficial Use:	
Designated Beneficial Use:	MUN, AGR, IND, PROC
Designated Beneficl Use Desc:	Municipal and Domestic Supply, Agricultural Supply, Industrial Service Supply, Industrial Process Supply
DWR GW Sub Basin:	Westside (2-035)
CalWater Watershed Name:	South Bay - San Mateo Bayside (204.40)
Post Closure Site Management:	
Future Land Use Reorted:	
Cleanup Oversight Agencies:	SAN MATEO COUNTY LOP (LEAD) - CASE #: 06-1362 CASE MANAGER: KIAN ATKINSON SAN FRANCISCO BAY RWQCB (REGION 2) CASE MANAGER: UUU
CUF Priority Assigned:	
Project Oversight Agencies:	
Facility Type:	
Composting Method:	
Groundwater Monitoring Freque:	
File Location:	ALL FILES ARE ON GEOTRACKER OR IN THE LOCAL AGENCY DATABASE
Report Link:	https://geotracker.waterboards.ca.gov/profile_report?global_id=T10000009178
Site History:	

Submittal of analytical in accordance with drill permit. Large sewer project over many areas. Refer to report for sampling locations and detections.

GeoTracker Search - Regulatory Activities (as of October 16, 2023)

Action Type:	Response Requested - Other
Action:	Other Report / Document
Action Date:	10/5/2006
Received Issue Date:	10/5/2006
Doc Link:	https://geotracker.waterboards.ca.gov/view_documents_all?global_id=T10000009178&doc_id=5896093
Title Description Comments:	

SMCo Drill Permit File

GeoTracker Search - Documents (as of October 16, 2023)

Title:	SMCO DRILL PERMIT FILE
Title Link:	https://geotracker.waterboards.ca.gov/view_documents?global_id=T10000009178&document_id=5896093
Type:	OTHER REPORT / DOCUMENT
Submitted:	
Submitted By:	LANI LEE (REGULATOR)
Document Type:	Site Documents
Document Date:	10/5/2006
Size :	

GeoTracker Search - Cleanup Status History (as of October 16, 2023)

Status:	Open - Case Begin Date
Date :	10/5/2006
Status:	Informational Item / Review Complete
Date :	10/5/2006
Status:	Open - Inactive
Date :	10/5/2006

Site: ***COUNTY OF SAN MATEO***
SW CORNER OF LINDEN AVE & S SOUTH SAN FRANCISCO CA 940800000 HAZ GEN

Epa ID:	CAC002516927	***Facility County:***	41
Address 2:		***County:***	San Mateo
Details DTSC HWTS:	The Department of Toxic Substances Control (DTSC) makes available a Waste Code Matrix showing each Waste Code, its description, and annual amounts in its Hazardous Waste Tracking System: https://hwts.dtsc.ca.gov/search		
Handler Profile URL:	https://hwts.dtsc.ca.gov/facility/CAC002516927		

Site: ***SAN FRANCISCO AIRPORT JUNCTION***
NORTH ACCESS RD. AIRPORT BLVD. SAN FRANCISCO CA 94005 HHSS

County:	San Mateo
Tank Details Microfiche:	http://geotracker.waterboards.ca.gov/ustpdfs/pdf/0002c31b.pdf

---

Site: ***SEWAGE PUMP STATION NO. 9***
SAN MATEO AV. SOUTH SAN FRANCISCO CA HIST TANK

Owner Name:	CITY OF SO. SAN FRANCISCO	***No of Containers:***	1
Owner Street:	400 GRAND AV. P.O. BOX 711	***County:***	SAN MATEO
Owner City:	SO. S.F.	***Facility State:***	CA
Owner State:	CA	***Facility Zip:***	94080
Owner Zip:	94080		

Site: ***SAN MATEO AVENUE SEWAGE PUMP STATION***
SAN MATEO AVE S SAN FRANCISCO CA UST SWEEPS

C C:	A41-000-550167	***D Filename:***	SITE14A
BOE:		***Page No:***	162
Comp:	550167	***County:***	SAN MATEO
Status:	ACTIVE	***State :***	CA
No of Tanks:	1	***Zip:***	94080
Jurisdict:	SAN MATEO COUNTY	***Latitude:***	0
Agency:	ENVIRONMENTAL HEALTH	***Longitude:***	0
Phone:		***Georesult:***	N

Tank Details

Tank ID:	000001	***S Contain:***	
O Tank ID:	5	***Stg:***	P
SWRCB No:	41-000-550167-000001	***Storage :***	
Removed:		***Storag Type:***	PRODUCT
Installed:		***P Contain:***	
A Date:	04-26-94	***Content:***	DIESEL
Capac:	1000	***ONA:***	
Tank Use:	M.V. FUEL	***D File Name:***	TANK14A

Appendix: Database Descriptions

Environmental Risk Information Services (ERIS) can search the following databases. The extent of historical information varies with each database and current information is determined by what is publicly available to ERIS at the time of update. ERIS updates databases as set out in ASTM Standard E1527-13 and E1527-21, Section 8.1.8 Sources of Standard Source Information:

"Government information from nongovernmental sources may be considered current if the source updates the information at least every 90 days, or, for information that is updated less frequently than quarterly by the government agency, within 90 days of the date the government agency makes the information available to the public."

Standard Environmental Record Sources

Federal

National Priority List: NPL

Sites on the United States Environmental Protection Agency (EPA)'s National Priorities List of the most serious uncontrolled or abandoned hazardous waste sites identified for possible long-term remedial action under the Superfund program. The NPL, which EPA is required to update at least once a year, is based primarily on the score a site receives from EPA's Hazard Ranking System. A site must be on the NPL to receive money from the Superfund Trust Fund for remedial action. Sites are represented by boundaries where available in the EPA Superfund Site Boundaries maintained by the Shared Enterprise Geodata and Services (SEGS). Site boundaries represent the footprint of a whole site, the sum of all of the Operable Units and the current understanding of the full extent of contamination; for Federal Facility sites, the total site polygon may be the Facility boundary. Where there is no polygon boundary data available for a given site, the site is represented as a point.

Government Publication Date: Oct 26, 2023

National Priority List - Proposed: PROPOSED NPL

Sites proposed by the United States Environmental Protection Agency (EPA), the state agency, or concerned citizens for addition to the National Priorities List (NPL) due to contamination by hazardous waste and identified by the EPA as a candidate for cleanup because it poses a risk to human health and/or the environment. Sites are represented by boundaries where available in the EPA Superfund Site Boundaries maintained by the Shared Enterprise Geodata and Services (SEGS). Site boundaries represent the footprint of a whole site, the sum of all of the Operable Units and the current understanding of the full extent of contamination; for Federal Facility sites, the total site polygon may be the Facility boundary. Where there is no polygon boundary data available for a given site, the site is represented as a point.

Government Publication Date: Oct 26, 2023

Deleted NPL: DELETED NPL

Sites deleted from the United States Environmental Protection Agency (EPA)'s National Priorities List. The National Oil and Hazardous Substances Pollution Contingency Plan (NCP) establishes the criteria that the EPA uses to delete sites from the NPL. In accordance with 40 CFR 300.425.(e), sites may be deleted from the NPL where no further response is appropriate. Sites are represented by boundaries where available in the EPA Superfund Site Boundaries maintained by the Shared Enterprise Geodata and Services (SEGS). Site boundaries represent the footprint of a whole site, the sum of all of the Operable Units and the current understanding of the full extent of contamination; for Federal Facility sites, the total site polygon may be the Facility boundary. Where there is no polygon boundary data available for a given site, the site is represented as a point.

Government Publication Date: Oct 26, 2023

SEMS List 8R Active Site Inventory: SEMS

The U.S. Environmental Protection Agency's (EPA) Superfund Program has deployed the Superfund Enterprise Management System (SEMS), which integrates multiple legacy systems into a comprehensive tracking and reporting tool. This inventory contains active sites evaluated by the Superfund program that are either proposed to be or are on the National Priorities List (NPL) as well as sites that are in the screening and assessment phase for possible inclusion on the NPL. The Active Site Inventory Report displays site and location information at active SEMS sites. An active site is one at which site assessment, removal, remedial, enforcement, cost recovery, or oversight activities are being planned or conducted. This data includes SEMS sites from the List 8R Active file as well as applicable sites from the SEMS GIS/REST file layer obtained from EPA's Facility Registry Service.

Government Publication Date: Nov 14, 2023

SEMS List 8R Archive Sites: SEMS ARCHIVE

The U.S. Environmental Protection Agency's (EPA) Superfund Enterprise Management System (SEMS) Archived Site Inventory displays site and location information at sites archived from SEMS. An archived site is one at which EPA has determined that assessment has been completed and no further remedial action is planned under the Superfund program at this time. This data includes sites from the List 8R Archived site file.

Government Publication Date: Nov 14, 2023

Inventory of Open Dumps, June 1985: ODI

The Resource Conservation and Recovery Act (RCRA) provides for publication of an inventory of open dumps. The Act defines "open dumps" as facilities which do not comply with EPA's "Criteria for Classification of Solid Waste Disposal Facilities and Practices" (40 CFR 257).

Government Publication Date: Jun 1985

Comprehensive Environmental Response, Compensation and Liability Information System - CERCLIS: CERCLIS

Superfund is a program administered by the United States Environmental Protection Agency (EPA) to locate, investigate, and clean up the worst hazardous waste sites throughout the United States. CERCLIS is a database of potential and confirmed hazardous waste sites at which the EPA Superfund program has some involvement. It contains sites that are either proposed to be or are on the National Priorities List (NPL) as well as sites that are in the screening and assessment phase for possible inclusion on the NPL. The EPA administers the Superfund program in cooperation with individual states and tribal governments; this database is made available by the EPA.

Government Publication Date: Oct 25, 2013

EPA Report on the Status of Open Dumps on Indian Lands: IODI

Public Law 103-399, The Indian Lands Open Dump Cleanup Act of 1994, enacted October 22, 1994, identified congressional concerns that solid waste open dump sites located on American Indian or Alaska Native (AI/AN) lands threaten the health and safety of residents of those lands and contiguous areas. The purpose of the Act is to identify the location of open dumps on Indian lands, assess the relative health and environment hazards posed by those sites, and provide financial and technical assistance to Indian tribal governments to close such dumps in compliance with Federal standards and regulations or standards promulgated by Indian Tribal governments or Alaska Native entities.

Government Publication Date: Dec 31, 1998

CERCLIS - No Further Remedial Action Planned: CERCLIS NFRAP

An archived site is one at which EPA has determined that assessment has been completed and no further remedial action is planned under the Superfund program at this time. The Archive designation means that, to the best of EPA's knowledge, assessment at a site has been completed and that EPA has determined no further steps will be taken to list this site on the National Priorities List (NPL). This decision does not necessarily mean that there is no hazard associated with a given site; it only means that, based upon available information, the location is not judged to be a potential NPL site.

Government Publication Date: Oct 25, 2013

CERCLIS Liens: CERCLIS LIENS

A Federal Superfund lien exists at any property where EPA has incurred Superfund costs to address contamination ("Superfund site") and has provided notice of liability to the property owner. A Federal CERCLA ("Superfund") lien can exist by operation of law at any site or property at which EPA has spent Superfund monies. This database is made available by the United States Environmental Protection Agency (EPA). This database was provided by the United States Environmental Protection Agency (EPA). Refer to SEMS LIEN as the current data source for Superfund Liens.

Government Publication Date: Jan 30, 2014

RCRA CORRACTS-Corrective Action: RCRA CORRACTS

RCRA Info is the U.S. Environmental Protection Agency's (EPA) comprehensive information system, providing access to data supporting the Resource Conservation and Recovery Act (RCRA) of 1976 and the Hazardous and Solid Waste Amendments (HSWA) of 1984. At these sites, the Corrective Action Program ensures that cleanups occur. EPA and state regulators work with facilities and communities to design remedies based on the contamination, geology, and anticipated use unique to each site.

Government Publication Date: Oct 2, 2023

RCRA non-CORRACTS TSD Facilities: RCRA TSD

RCRA Info is the U.S. Environmental Protection Agency's (EPA) comprehensive information system, providing access to data supporting the Resource Conservation and Recovery Act (RCRA) of 1976 and the Hazardous and Solid Waste Amendments (HSWA) of 1984. This database includes Non-Corrective Action sites that have indicated engagement in the treatment, storage, or disposal of hazardous waste which requires a RCRA hazardous waste permit.

Government Publication Date: Oct 2, 2023

RCRA Generator List: RCRA LQG

RCRA Info is the U.S. Environmental Protection Agency's (EPA) comprehensive information system, providing access to data supporting the Resource Conservation and Recovery Act (RCRA) of 1976 and the Hazardous and Solid Waste Amendments (HSWA) of 1984. RCRA Info replaces the data recording and reporting abilities of the Resource Conservation and Recovery Information System (RCRIS) and the Biennial Reporting System (BRS). A hazardous waste generator is any person or site whose processes and actions create hazardous waste (see 40 CFR 260.10). Large Quantity Generators (LQGs) generate 1,000 kilograms per month or more of hazardous waste or more than one kilogram per month of acutely hazardous waste.

Government Publication Date: Oct 2, 2023

RCRA Small Quantity Generators List: RCRA SQG

RCRA Info is the U.S. Environmental Protection Agency's (EPA) comprehensive information system, providing access to data supporting the Resource Conservation and Recovery Act (RCRA) of 1976 and the Hazardous and Solid Waste Amendments (HSWA) of 1984. RCRA Info replaces the data recording and reporting abilities of the Resource Conservation and Recovery Information System (RCRIS) and the Biennial Reporting System (BRS). A hazardous waste generator is any person or site whose processes and actions create hazardous waste (see 40 CFR 260.10). Small Quantity Generators (SQGs) generate more than 100 kilograms, but less than 1,000 kilograms, of hazardous waste per month.

Government Publication Date: Oct 2, 2023

RCRA Very Small Quantity Generators List: RCRA VSQG

RCRA Info is the U.S. Environmental Protection Agency's (EPA) comprehensive information system, providing access to data supporting the Resource Conservation and Recovery Act (RCRA) of 1976 and the Hazardous and Solid Waste Amendments (HSWA) of 1984. A hazardous waste generator is any person or site whose processes and actions create hazardous waste (see 40 CFR 260.10). Very Small Quantity Generators (VSQG) generate 100 kilograms or less per month of hazardous waste, or one kilogram or less per month of acutely hazardous waste. Additionally, VSQG may not accumulate more than 1,000 kilograms of hazardous waste at any time.

Government Publication Date: Oct 2, 2023

RCRA Non-Generators: RCRA NON GEN

RCRA Info is the U.S. Environmental Protection Agency's (EPA) comprehensive information system, providing access to data supporting the Resource Conservation and Recovery Act (RCRA) of 1976 and the Hazardous and Solid Waste Amendments (HSWA) of 1984. RCRA Info replaces the data recording and reporting abilities of the Resource Conservation and Recovery Information System (RCRIS) and the Biennial Reporting System (BRS). A hazardous waste generator is any person or site whose processes and actions create hazardous waste (see 40 CFR 260.10). Non-Generators do not presently generate hazardous waste.

Government Publication Date: Oct 2, 2023

RCRA Sites with Controls: RCRA CONTROLS

List of Resource Conservation and Recovery Act (RCRA) facilities with institutional controls in place. RCRA gives the U.S. Environmental Protection Agency (EPA) the authority to control hazardous waste from the "cradle-to-grave." This includes the generation, transportation, treatment, storage, and disposal of hazardous waste. RCRA also set forth a framework for the management of non-hazardous solid wastes. The 1986 amendments to RCRA enabled EPA to address environmental problems that could result from underground tanks storing petroleum and other hazardous substances.

Government Publication Date: Oct 2, 2023

Federal Engineering Controls-ECs: FED ENG

List of Engineering controls (ECs) made availabe by the United States Environmental Protection Agency (EPA). ECs encompass a variety of engineered and constructed physical barriers (e.g., soil capping, sub-surface venting systems, mitigation barriers, fences) to contain and/or prevent exposure to contamination on a property. The EC listing includes remedy component data from Superfund decision documents for applicable sites on the final or deleted on the National Priorities List (NPL); and sites with a Superfund Alternative Approach (SAA) Agreement in place. The only sites included that are not on the NPL; proposed for NPL; or removed from proposed NPL, are those with an SAA Agreement in place.

Government Publication Date: Dec 26, 2023

Federal Institutional Controls- ICs: FED INST

List of Institutional controls (ICs) made available by the United States Environmental Protection Agency (EPA). ICs are non-engineered instruments, such as administrative and legal controls, that help minimize the potential for human exposure to contamination and/or protect the integrity of the remedy. Although it is EPA's expectation that treatment or engineering controls will be used to address principal threat wastes and that groundwater will be returned to its beneficial use whenever practicable, ICs play an important role in site remedies because they reduce exposure to contamination by limiting land or resource use and guide human behavior at a site. The IC listing includes remedy component data from Superfund decision documents for applicable sites on the final or deleted on the National Priorities List (NPL); and sites with a Superfund Alternative Approach (SAA) Agreement in place. The only sites included that are not on the NPL; proposed for NPL; or removed from proposed NPL, are those with an SAA Agreement in place.

Government Publication Date: Dec 26, 2023

Land Use Control Information System: LUCIS

The LUCIS database is maintained by the U.S. Department of the Navy and contains information for former Base Realignment and Closure (BRAC) properties across the United States.

Government Publication Date: Sep 1, 2006

Institutional Control Boundaries at NPL sites: NPL IC

Boundaries of Institutional Control areas at sites on the United States Environmental Protection Agency (EPA)'s National Priorities List, or Proposed or Deleted, made available by the EPA's Shared Enterprise Geodata and Services (SEGS). United States Environmental Protection Agency (EPA)'s National Priorities List of the most serious uncontrolled or abandoned hazardous waste sites identified for possible long-term remedial action under the Superfund program. Institutional controls are non-engineered instruments such as administrative and legal controls that help minimize the potential for human exposure to contamination and/or protect the integrity of the remedy.

Government Publication Date: Oct 26, 2023

Emergency Response Notification System: ERNS 1982 TO 1986

Database of oil and hazardous substances spill reports controlled by the National Response Center. The primary function of the National Response Center is to serve as the sole national point of contact for reporting oil, chemical, radiological, biological, and etiological discharges into the environment anywhere in the United States and its territories.

Government Publication Date: 1982-1986

Emergency Response Notification System: ERNS 1987 TO 1989

Database of oil and hazardous substances spill reports controlled by the National Response Center. The primary function of the National Response Center is to serve as the sole national point of contact for reporting oil, chemical, radiological, biological, and etiological discharges into the environment anywhere in the United States and its territories.

Government Publication Date: 1987-1989

Emergency Response Notification System: ERNS

Database of oil and hazardous substances spill reports made available by the United States Coast Guard National Response Center (NRC). The NRC fields initial reports for pollution and railroad incidents and forwards that information to appropriate federal/state agencies for response. These data contain initial incident data that has not been validated or investigated by a federal/state response agency.

Government Publication Date: Feb 20, 2024

The Assessment, Cleanup and Redevelopment Exchange System (ACRES) Brownfield Database: FED BROWNFIELDS

Brownfields are real property, the expansion, redevelopment, or reuse of which may be complicated by the presence or potential presence of a hazardous substance, pollutant, or contaminant. Cleaning up and reinvesting in these properties protects the environment, reduces blight, and takes development pressures off greenspaces and working lands. This data is provided by the United States Environmental Protection Agency (EPA) and includes Brownfield sites from the Cleanups in My Community (CIMC) web application.

Government Publication Date: Feb 7, 2024

FEMA Underground Storage Tank Listing: FEMA UST

The Federal Emergency Management Agency (FEMA) of the Department of Homeland Security maintains a list of FEMA owned underground storage tanks.

Government Publication Date: Dec 31, 2017

Facility Response Plan: FRP

This listing contains facilities that have submitted Facility Response Plans (FRPs) to the U.S. Environmental Protection Agency (EPA). Facilities that could reasonably be expected to cause "substantial harm" to the environment by discharging oil into or on navigable waters are required to prepare and submit FRPs. Harm is determined based on total oil storage capacity, secondary containment and age of tanks, oil transfer activities, history of discharges, proximity to a public drinking water intake or sensitive environments. This listing includes FRP facilities from an applicable EPA FOIA file and Homeland Infrastructure Foundation-Level Data (HIFLD) data file.

Government Publication Date: May 2, 2023

Delisted Facility Response Plans: DELISTED FRP

Facilities that once appeared in - and have since been removed from - the list of facilities that have submitted Facility Response Plans (FRP) to EPA. Facilities that could reasonably be expected to cause "substantial harm" to the environment by discharging oil into or on navigable waters are required to prepare and submit Facility Response Plans (FRPs). Harm is determined based on total oil storage capacity, secondary containment and age of tanks, oil transfer activities, history of discharges, proximity to a public drinking water intake or sensitive environments.

Government Publication Date: May 2, 2023

Historical Gas Stations: HIST GAS STATIONS

This historic directory of service stations is provided by the Cities Service Company. The directory includes Cities Service filling stations that were located throughout the United States in 1930.

Government Publication Date: Jul 1, 1930

Petroleum Refineries: REFN

List of petroleum refineries from the U.S. Energy Information Administration (EIA) Refinery Capacity Report. Includes operating and idle petroleum refineries (including new refineries under construction) and refineries shut down during the previous year located in the 50 States, the District of Columbia, Puerto Rico, the Virgin Islands, Guam, and other U.S. possessions. Survey locations adjusted using public data.

Government Publication Date: Sep 20, 2023

Petroleum Product and Crude Oil Rail Terminals: BULK TERMINAL

A list of petroleum product and crude oil rail terminals from the U.S. Energy Information Administration (EIA), as well as petroleum terminals sourced from the Federal Communications Commission Data hosted by the Homeland Infrastructure Foundation-Level Database. Data includes operable bulk petroleum product terminals with a total bulk shell storage capacity of 50,000 barrels or more, and/or the ability to receive volumes from tanker, barge, or pipeline; also rail terminals handling the loading and unloading of crude oil with activity between 2017 and 2018. EIA petroleum product terminal data comes from the EIA-815 Bulk Terminal and Blender Report, which includes working, shell in operation, and shell idle for several major product groupings.

Government Publication Date: Sep 22, 2023

LIEN on Property: SEMS LIEN

The U.S. Environmental Protection Agency's (EPA) Superfund Enterprise Management System (SEMS) provides Lien details on applicable properties, such as the Superfund lien on property activity, the lien property information, and the parties associated with the lien.

Government Publication Date: Nov 14, 2023

Superfund Decision Documents: SUPERFUND ROD

This database contains a list of decision documents for Superfund sites. Decision documents serve to provide the reasoning for the choice of (or) changes to a Superfund Site cleanup plan. The decision documents include completed Records of Decision (ROD), ROD Amendments, Explanations of Significant Differences (ESD) for active and archived sites stored in the Superfund Enterprise Management System (SEMS), along with other associated memos and files. This information is maintained and made available by the U.S. Environmental Protection Agency.

Government Publication Date: Dec 26, 2023

Formerly Utilized Sites Remedial Action Program: DOE FUSRAP

The U.S. Department of Energy (DOE) established the Formerly Utilized Sites Remedial Action Program (FUSRAP) in 1974 to remediate sites where radioactive contamination remained from the Manhattan Project and early U.S. Atomic Energy Commission (AEC) operations. The DOE Office of Legacy Management (LM) established long-term surveillance and maintenance (LTS&M) requirements for remediated FUSRAP sites. DOE evaluates the final site conditions of a remediated site on the basis of risk for different future uses. DOE then confirms that LTS&M requirements will maintain protectiveness.

Government Publication Date: Mar 4, 2017

State

State Response Sites: RESPONSE

A list of identified confirmed release sites where the Department of Toxic Substances Control (DTSC) is involved in remediation, either in a lead or oversight capacity. These confirmed release sites are generally high-priority and high potential risk. This database is state equivalent NPL.

Government Publication Date: Feb 15, 2024

EnviroStor Database: ENVIROSTOR

The EnviroStor Data Management System is made available by the Department of Toxic Substances Control (DTSC). Includes Corrective Action sites, Tiered Permit sites, Historical Sites and Evaluation/Investigation sites. This database is state equivalent CERCLIS.

Government Publication Date: Feb 15, 2024

Delisted State Response Sites: DELISTED ENVS

Sites removed from the list of State Response Sites made available by the EnviroStor Data Management System, Department of Toxic Substances Control (DTSC).

Government Publication Date: Feb 15, 2024

Solid Waste Information System (SWIS): SWF/LF

The Solid Waste Information System (SWIS) database made available by the Department of Resources Recycling and Recovery (CalRecycle) contains information on solid waste facilities, operations, and disposal sites throughout the State of California. The types of facilities found in this database include landfills, transfer stations, material recovery facilities, composting sites, transformation facilities, waste tire sites, and closed disposal sites.

Government Publication Date: Feb 15, 2024

Solid Waste Disposal Sites with Waste Constituents Above Hazardous Waste Levels: SWRCB SWF

This is a list of solid waste disposal sites identified by California State Water Resources Control Board with waste constituents above hazardous waste levels outside the waste management unit.

Government Publication Date: Sep 20, 2006

Waste Management Unit Database: WMUD

The Waste Management Unit Database System tracks and inventories waste management units. CCR Title 27 contains criteria stating that Waste Management Units are classified according to their ability to contain wastes. Containment shall be determined by geology, hydrology, topography, climatology, and other factors relating to the ability of the Unit to protect water quality. Water Code Section 13273.1 requires that operators submit a water quality solid waste assessment test (SWAT) report to address leak status. The WMUDS was last updated by the State Water Resources control board in 2000.

Government Publication Date: Jan 1, 2000

EnviroStor Hazardous Waste Facilities: HWP

A list of hazardous waste facilities including permitted, post-closure and historical facilities found in the Department of Toxic Substances Control (DTSC) EnviroStor database.

Government Publication Date: Feb 15, 2024

Sites Listed in the Solid Waste Assessment Test (SWAT) Program Report: SWAT

In a 1993 Memorandum of Understanding, the State Water Resources Control Board (SWRCB) agreed to submit a comprehensive report on the Solid Waste Assessment Test (SWAT) Program to the California Integrated Waste Management Board (CIWMB). This report summarizes the work completed to date on the SWAT Program, and addresses both the impacts that leakage from solid waste disposal sites (SWDS) may have upon waters of the State and the actions taken to address such leakage.

Government Publication Date: Dec 31, 1995

Construction and Demolition Debris Recyclers: C&D DEBRIS RECY

This listing of Construction and Demolition Debris Recyclers is maintained by the California Intergrated Waste Management Board-common C&D materials include lumber, drywall, metals, masonry (brick, concrete, etc.), carpet, plastic, pipe, rocks, dirt, paper, cardboard, or green waste related to land development.

Government Publication Date: Jun 20, 2018

Recycling Centers: RECYCLING

This list of Certified Recycling Centers that are operating under the state of California's Beverage Container Recycling Program is maintained by the California Department of Resources Recycling and Recovery.

Government Publication Date: Jan 17, 2024

Listing of Certified Processors: PROCESSORS

This list of Certified Processors that are operating under the state of California's Beverage Container Recycling Program is maintained by the California Department of Resources Recycling and Recovery.

Government Publication Date: Jan 17, 2024

Listing of Certified Dropoff, Collection, and Community Service Programs: CONTAINER RECY

This list of Certified Dropoff, Collection, and Community Service Programs (non-buyback) operating under the state of California's Beverage Container Recycling Program is maintained by the California Department of Resources Recycling and Recovery.

Government Publication Date: Jan 22, 2024

Land Disposal Sites: LDS

Land Disposal Sites in GeoTracker, the State Water Resources Control Board (SWRCB)'s data management system. The Land Disposal program regulates of waste discharge to land for treatment, storage and disposal in waste management units. Waste management units include waste piles, surface impoundments, and landfills.

Government Publication Date: Nov 30, 2023

Leaking Underground Fuel Tank Reports: LUST

List of Leaking Underground Storage Tanks within the Cleanup Sites data in GeoTracker database. GeoTracker is the State Water Resources Control Board's (SWRCB) data management system for managing sites that impact groundwater, especially those that require groundwater cleanup (Underground Storage Tanks, Department of Defense and Site Cleanup Program) as well as permitted facilities such as operating Underground Storage Tanks. The Leak Prevention Program that overlooks LUST sites is the SWRCB in California's Environmental Protection Agency.

Government Publication Date: Nov 30, 2023

Delisted Leaking Storage Tanks: DELISTED LST

List of Leaking Underground Storage Tanks (LUST) cleanup sites removed from GeoTracker, the State Water Resources Control Board (SWRCB)'s database system, as well as sites removed from the SWRCB's list of UST Case closures.

Government Publication Date: Nov 30, 2023

Permitted Underground Storage Tank (UST) in GeoTracker: UST

List of Permitted Underground Storage Tank (UST) sites made available by the State Water Resources Control Board (SWRCB) in California's Environmental Protection Agency (EPA).

Government Publication Date: Feb 15, 2024

Proposed Closure of Underground Storage Tank Cases: UST CLOSURE

This listing includes Proposed Closure of Underground Storage Tank (UST) Cases which are being considered for closure by either the State Water Resources Control Board at a Future Board Meeting or the Executive Director that have been posted for a 60-day public comment period, and Closure of UST Cases with Closure Denials and Approved Orders. The lists are provided by the California Water Boards.

Government Publication Date: Dec 22, 2023

Historical Hazardous Substance Storage Information Database: HHSS

The Historical Hazardous Substance Storage database contains information collected in the 1980s from facilities that stored hazardous substances. The information was originally collected on paper forms, was later transferred to microfiche, and recently indexed as a searchable database. When using this database, please be aware that it is based upon self-reported information submitted by facilities which has not been independently verified. It is unlikely that every facility responded to the survey and the database should not be expected to be a complete inventory of all facilities that were operating at that time. This database is maintained by the California State Water Resources Control Board's (SWRCB) Geotracker.

Government Publication Date: Aug 27, 2015

Statewide Environmental Evaluation and Planning System: UST SWEEPS

The Statewide Environmental Evaluation and Planning System (SWEEPS) is a historical listing of active and inactive underground storage tanks made available by the California State Water Resources Control Board (SWRCB).

Government Publication Date: Oct 1, 1994

Aboveground Storage Tanks: AST

A statewide list from 2009 of aboveground storage tanks (ASTs) made available by the Cal FIRE Office of the State Fire Marshal (OSFM). This list is no longer maintained or updated by the Cal FIRE OSFM.

Government Publication Date: Aug 31, 2009

SWRCB Historical Aboveground Storage Tanks: AST SWRCB

A list of aboveground storage tanks made available by the California State Water Resources Control Board (SWRCB). Effective January 1, 2008, the Certified Unified Program Agencies (CUPAs) are vested with the responsibility and authority to implement the Aboveground Petroleum Storage Act (APSA).

Government Publication Date: Dec 1, 2007

Oil and Gas Facility Tanks: TANK OIL GAS

Locations of oil and gas tanks that fall under the jurisdiction of the Geologic Energy Management Division of the California Department of Conservation (CalGEM) (CCR 1760). CalGEM was formerly the Division of Oil, Gas, and Geothermal Resources (DOGGR).

Government Publication Date: Jan 24, 2024

Delisted Storage Tanks: DELISTED TNK

This database contains a list of storage tank sites that were removed by the State Water Resources Control Board (SWRCB) in California's Environmental Protection Agency (EPA) and the Cal FIRE Office of State Fire Marshal (OSFM).

Government Publication Date: Feb 15, 2024

California Environmental Reporting System (CERS) Tanks: CERS TANK

List of sites in the California Environmental Protection Agency (CalEPA) Regulated Site Portal which fall under the Aboveground Petroleum Storage and Underground Storage Tank regulatory programs. The CalEPA oversees the statewide implementation of the Unified Program which applies regulatory standards to protect Californians from hazardous waste and materials.

Government Publication Date: Jan 17, 2024

Delisted California Environmental Reporting System (CERS) Tanks: DELISTED CTNK

This database contains a list of Aboveground Petroleum Storage and Underground Storage Tank sites that were removed from in the California Environmental Protection Agency (CalEPA) Regulated Site Portal.

Government Publication Date: Jan 17, 2024

Historical Hazardous Substance Storage Container Information - Facility Summary: HIST TANK

The State Water Resources Control Board maintained the Hazardous Substance Storage Containers listing and inventory in th 1980s. This facility summary lists historic tank sites where the following container types were present: farm motor vehicle fuel tanks; waste tanks; sumps; pits, ponds, lagoons, and others; and all other product tanks. This set, published in May 1988, lists facility and owner information, as well as the number of containers. This data is historic and will not be updated.

Government Publication Date: May 27, 1988

Site Mitigation and Brownfields Reuse Program Facility Sites with Land Use Restrictions: LUR

The Department of Toxic Substances Control (DTSC) Site Mitigation and Brownfields Reuse Program (SMBRP) list includes sites cleaned up under the program's oversight and generally does not include current or former hazardous waste facilities that required a hazardous waste facility permit. The list represents land use restrictions that are active. Some sites have multiple land use restrictions.

Government Publication Date: Feb 15, 2024

CALSITES Database: CALSITES

This historical database was maintained by the Department of Toxic Substance Control (DTSC) for more than a decade. CALSITES contains information on Brownfield properties with confirmed or potential hazardous contamination. In 2006, DTSC introduced EnviroStor as the latest Brownfields site database.

Government Publication Date: May 1, 2004

Hazardous Waste Management Program Facility Sites with Deed / Land Use Restrictions: HLUR

The Department of Toxic Substances Control (DTSC) Hazardous Waste Management Program (HWMP) has developed a list of current or former hazardous waste facilities that have a recorded land use restriction at the local county recorder's office. The land use restrictions on this list were required by the DTSC HWMP as a result of the presence of hazardous substances that remain on site after the facility (or part of the facility) has been closed or cleaned up. The types of land use restriction include deed notice, deed restriction, or a land use restriction that binds current and future owners.

Government Publication Date: Feb 18, 2021

Deed Restrictions and Land Use Restrictions: DEED

List of Deed Restrictions, Land Use Restrictions and Covenants in GeoTracker made available by the State Water Resources Control Board (SWRCB) in California's Environmental Protection Agency. A deed restriction (land use covenant) may be required to facilitate the remediation of past environmental contamination and to protect human health and the environment by reducing the risk of exposure to residual hazardous materials.

Government Publication Date: Nov 30, 2023

Voluntary Cleanup Program: VCP

List of sites in the Voluntary Cleanup Program made available by the Department of Toxic Substances and Control (DTSC). The Voluntary Cleanup Program was designed to respond to lower priority sites. Under the Voluntary Cleanup Program, DTSC enters site-specific agreements with project proponents for DTSC oversight of site assessment, investigation, and/or removal or remediation activities, and the project proponents agree to pay DTSC's reasonable costs for those services.

Government Publication Date: Feb 15, 2024

GeoTracker Cleanup Program Sites: CLEANUP SITES

A list of Cleanup Program sites in the state of California made available by The State Water Resources Control Board (SWRCB) of the California Environmental Protection Agency (EPA). SWRCB tracks leaking underground storage tank cleanups as well as other water board cleanups.

Government Publication Date: Nov 30, 2023

Delisted Cleanup Program Sites: DELISTED CLEANUP

A list of Cleanup Program sites which were once included - and have since been removed from - the list of Cleanup Program Sites in GeoTracker. GeoTracker is the State Water Resource Control Boards' data management system for sites that impact, or have the potential to impact, water quality in California, with emphasis on groundwater.
Government Publication Date: Nov 30, 2023

Delisted County Records: DELISTED COUNTY
Records removed from county or CUPA databases. Records may be removed from the county lists made available by the respective county departments because they are inactive, or because they have been deemed to be below reportable thresholds.
Government Publication Date: Feb 16, 2024

Tribal

Leaking Underground Storage Tanks on Tribal/Indian Lands: INDIAN LUST
This list of leaking underground storage tanks (LUSTs) on Tribal/Indian Lands in Region 9, which includes California, is made available by the United States Environmental Protection Agency (EPA).
Government Publication Date: Oct 25, 2023

Underground Storage Tanks on Tribal/Indian Lands: INDIAN UST
This list of underground storage tanks (USTs) on Tribal/Indian Lands in Region 9, which includes California, is made available by the United States Environmental Protection Agency (EPA).
Government Publication Date: Oct 25, 2023

Delisted Tribal Leaking Storage Tanks: DELISTED INDIAN LST
Leaking Underground Storage Tank (LUST) facilities which once appeared on - and have since been removed from - the Regional Tribal/Indian LUST lists made available by the United States Environmental Protection Agency (EPA).
Government Publication Date: Oct 25, 2023

Delisted Tribal Underground Storage Tanks: DELISTED INDIAN UST
Underground Storage Tank (UST) facilities which once appeared on - and have since been removed from - the Regional Tribal/Indian UST lists made available by the United States Environmental Protection Agency (EPA).
Government Publication Date: Oct 25, 2023

County

San Mateo County - LOP List: LOP SANMATEO
A list of Leaking Underground Storage Tank (LUST) facilities in San Mateo County. This list is made available by San Mateo County Environmental Health Services Division.
Government Publication Date: Dec 14, 2020

San Mateo County - CUPA Facilities List: CUPA SANMATEO
A list of facilities associated with various Certified Unified Program Agency (CUPA) programs in San Mateo County. This list is made available by San Mateo County Environmental Health Department which has been designated as the CUPA for the County.
Government Publication Date: Feb 20, 2020

Additional Environmental Record Sources

Federal

PFAS Greenhouse Gas Emissions Data: PFAS GHG

The U.S. Environmental Protection Agency's Greenhouse Gas Reporting Program (GHGRP) collects Greenhouse Gas (GHG) data from large emitting facilities (25,000 metric tons of carbon dioxide equivalent (CO2e) per year), and suppliers of fossil fuels and industrial gases that results in GHG emissions when used. Includes GHG emissions data for facilities that emit or have emitted since 2010 chemicals identified in EPA's CompTox Chemicals Dashboard list of PFAS without explicit structures and list of PFAS structures by DSSTox. PFAS emissions data has been identified for facilities engaged in the following industrial processes: Aluminum Production (GHGRP Subpart F), HCFC-22 Production and HFC-23 Destruction (Subpart O), Electronics Manufacturing (Subpart I), Fluorinated Gas Production (Subpart L), Magnesium Production (Subpart T), Electrical Transmission and Distribution Equipment Use (Subpart DD), and Manufacture of Electric Transmission and Distribution Equipment (Subpart SS). Over time, other industrial processes with required GHGRP reporting may include PFAS emissions data and the list of reportable gases may change over time.
Government Publication Date: Nov 15, 2023

Facility Registry Service/Facility Index: FINDS/FRS

The Facility Registry Service (FRS) is a centrally managed database that identifies facilities, sites, or places subject to environmental regulations or of environmental interest. FRS creates high-quality, accurate, and authoritative facility identification records through rigorous verification and management procedures that incorporate information from program national systems, state master facility records, and data collected from EPA's Central Data Exchange registrations and data management personnel. This list is made available by the U.S. Environmental Protection Agency (EPA).
Government Publication Date: Sep 8, 2023

Toxics Release Inventory (TRI) Program: TRIS

The U.S. Environmental Protection Agency's Toxics Release Inventory (TRI) is a database containing data on disposal or other releases of toxic chemicals from U.S. facilities and information about how facilities manage those chemicals through recycling, energy recovery, and treatment. There are currently 770 individually listed chemicals and 33 chemical categories covered by the TRI Program. Facilities that manufacture, process or otherwise use these chemicals in amounts above established levels must submit annual reporting forms for each chemical. Note that the TRI chemical list does not include all toxic chemicals used in the U.S. One of TRI's primary purposes is to inform communities about toxic chemical releases to the environment. This database includes TRI Reporting Data for calendar years 1987 through 2021 and Preliminary Data for 2022.
Government Publication Date: Sep 20, 2023

PFOA/PFOS Contaminated Sites: PFAS NPL

This list of Superfund Sites with Per- and Polyfluoroalkyl Substances (PFAS) detections is made available by the U.S. Environmental Protection Agency (EPA) in their PFAS Analytic Tools data, previously the list was obtained by EPA FOIA requests. EPA's Office of Land and Emergency Management and EPA Regional Offices maintain what is known about site investigations, contamination, and remedial actions under the Comprehensive Environmental Response, Compensation, and Liability Act (CERCLA) where PFAS is present in the environment. Limitations: Detections of PFAS at National Priorities List (NPL) sites do not mean that people are at risk from PFAS, are exposed to PFAS, or that the site is the source of the PFAS. The information in the Superfund NPL and Superfund Alternative Agreement (SAA) PFAS detection site list is years old and may not be accurate today. Site information such as site name, site ID, and location has been confirmed for accuracy; however, PFAS-related information such as media sampled, drinking water being above the health advisory, or mitigation efforts has not been verified. For Federal Facilities data, the other Federal agencies (OFA) are the lead agency for their data and provided them to EPA.
Government Publication Date: Dec 18, 2023

Federal Agency Locations with Known or Suspected PFAS Detections: PFAS FED SITES

List of Federal agency locations with known or suspected detections of Per- and Polyfluoroalkyl Substances (PFAS), made available by the U.S. Environmental Protection Agency (EPA) in their PFAS Analytic Tools data. EPA outlines that these data are gathered from several federal entities, such as the Federal Superfund program, Department of Defense (DOD), National Aeronautics and Space Administration, Department of Transportation, and Department of Energy. The dates this data was extracted for the PFAS Analytic Tools range from March 2022 to September 2023. Sites on this list do not necessarily reflect the source/s of PFAS contamination and detections do not indicate level of risk or human exposure at the site. Agricultural notifications in this data are limited to DOD sites only. At this time, the EPA is aware that this list is not comprehensive of all Federal agencies.
Government Publication Date: Sep 5, 2023

SSEHRI PFAS Contamination Sites: PFAS SSEHRI

This PFAS Contamination Site Tracker database is compiled by the Social Science Environmental Health Research Institute (SSEHRI) at Northeastern University. According to the SSEHRI, the database records qualitative and quantitative data from each known site of PFAS contamination, including timeline of discovery, sources, levels, health impacts, community response, and government response. The goal of this database is to compile information and support public understanding of the rapidly unfolding issue of PFAS contamination. All data presented was extracted from government websites, news articles, or publicly available documents, and this is cited in the tracker. Locations for the Known PFAS Contamination Sites are sourced from the PFAS Sites and Community Resources Map, credited to the Northeastern University's PFAS Project Lab, Silent Spring Institute, and the PFAS-REACH team. Disclaimer: The source conveys the data undergoes regular updates as new information becomes available, some sites may be missing and/or contain information that is incorrect or outdated, as well as their information represents all contamination sites SSEHRI is aware of, not all possible contamination sites. This data is not intended to be used for legal purposes. Access the following source link for the most current information: https://pfasproject.com/pfas-sites-and-community-resources/
Government Publication Date: May 19, 2023

National Response Center PFAS Spills: ERNS PFAS

This Per- and Poly-Fluoroalkyl Substances (PFAS) Spills dataset is made available via the U.S. Environmental Protection Agency's (EPA) PFAS Analytic Tools. The National Response Center (NRC), operated by the U.S. Coast Guard, is the designated federal point of contact for reporting all oil, chemical, and other discharges into the environment, for the United States and its territories. This dataset contains NRC spill information from 1990 to the present that is restricted to records associated with PFAS and PFAS-containing materials. Incidents are filtered to include only records with a "Material Involved" or "Incident Description" related to Aqueous Film Forming Foam (AFFF). The keywords used to filter the data included "AFFF," "Fire Fighting Foam," "Aqueous Film Forming Foam," "Fire Suppressant Foam, "PFAS," "PERFL," "PFOA," "PFOS," and "Genx." Limitations: The data from the NRC website contains initial incident data that has not been validated or investigated by a federal/state response agency. Keyword searches may misidentify some incident reports that do not contain PFAS. This dataset should also not be considered to be exhaustive of all PFAS spills/release incidents.

Government Publication Date: Jan 24, 2024

PFAS NPDES Discharge Monitoring: PFAS NPDES

This list of National Pollutant Discharge Elimination System (NPDES) permitted facilities with required monitoring for Per- and Polyfluoroalkyl (PFAS) Substances is made available via the U.S. Environmental Protection Agency (EPA)'s PFAS Analytic Tools. Any point-source wastewater discharger to waters of the United States must have a NPDES permit, which defines a set of parameters for pollutants and monitoring to ensure that the discharge does not degrade water quality or impair human health. This list includes NPDES permitted facilities associated with permits that monitor for Per- and Polyfluoroalkyl Substances (PFAS), limited to the years 2007 - present. EPA further advises the following regarding these data: currently, fewer than half of states have required PFAS monitoring for at least one of their permittees, and fewer states have established PFAS effluent limits for permittees. For states that may have required monitoring, some reporting and data transfer issues may exist on a state-by-state basis.

Government Publication Date: Feb 19, 2024

Perfluorinated Alkyl Substances (PFAS) from Toxic Release Inventory: PFAS TRI

List of Toxics Release Inventory (TRI) facilities at which the reported chemical is a per- or polyfluoroalkyl (PFAS) substance included in the U.S. Environmental Protection Agency's (EPA) consolidated PFAS Master List of PFAS Substances. Encompasses Toxics Release Inventory records included in the EPA PFAS Analytic Tools. The EPA's TRI database currently tracks information on disposal or releases of 770 individually listed toxic chemicals and 33 chemical categories from thousands of U.S. facilities and details about how facilities manage those chemicals through recycling, energy recovery, and treatment. This listing includes TRI Reporting Data for calendar years 1987 through 2021 and Preliminary Data for 2022.

Government Publication Date: Sep 20, 2023

Perfluorinated Alkyl Substances (PFAS) Water Quality: PFAS WATER

The Water Quality Portal (WQP) is a cooperative service sponsored by the United States Geological Survey (USGS), the Environmental Protection Agency (EPA), and the National Water Quality Monitoring Council (NWQMC). This listing includes records from the Water Quality Portal where the characteristic (environmental measurement) is in the Environmental Protection Agency (EPA)'s consolidated Master List of PFAS Substances.

Government Publication Date: Jul 20, 2020

PFAS TSCA Manufacture and Import Facilities: PFAS TSCA

The U.S. Environmental Protection Agency (EPA) issued the Chemical Data Reporting (CDR) Rule under the Toxic Substances Control Act (TSCA) and requires chemical manufacturers and facilities that manufacture or import chemical substances to report data to EPA. This list is specific only to TSCA Manufacture and Import Facilities with reported per- and poly-fluoroalkyl (PFAS) substances. Data file is sourced from EPA's PFAS Analytic Tools TSCA dataset which includes CDR/Inventory Update Reporting data from 1998 up to 2020. Disclaimer: This data file includes production and importation data for chemicals identified in EPA's CompTox Chemicals Dashboard list of PFAS without explicit structures and list of PFAS structures in DSSTox. Note that some regulations have specific chemical structure requirements that define PFAS differently than the lists in EPA's CompTox Chemicals Dashboard. Reporting information on manufactured or imported chemical substance amounts should not be compared between facilities, as some companies claim Chemical Data Reporting Rule data fields for PFAS information as Confidential Business Information.

Government Publication Date: Jan 5, 2023

PFAS Waste Transfers from RCRA e-Manifest : PFAS E-MANIFEST

This Per- and Poly-Fluoroalkyl Substances (PFAS) Waste Transfers dataset is made available via the U.S. Environmental Protection Agency's (EPA) PFAS Analytic Tools. Every shipment of hazardous waste in the U.S. must be accompanied by a shipment manifest, which is a critical component of the cradle-to-grave tracking of wastes mandated by the Resource Conservation and Recovery Act (RCRA). According to the EPA, currently no Federal Waste Code exists for any PFAS compounds. To work around the lack of PFAS waste codes in the RCRA database, EPA developed the PFAS Transfers dataset by mining e-Manifest records containing at least one of these common PFAS keywords: • PFAS • PFOA • PFOS • PERFL • AFFF • GENX • GEN-X (plus the Vermont state-specific waste codes). Limitations: Amount or concentration of PFAS being transferred cannot be determined from the manifest information. Keyword searches may misidentify some manifest records that do not contain PFAS. This dataset should also not be considered to be exhaustive of all PFAS waste transfers.

Government Publication Date: Feb 25, 2024

PFAS Industry Sectors: PFAS IND

This Per- and Poly-Fluoroalkyl Substances (PFAS) Industry Sectors dataset is made available via the U.S. Environmental Protection Agency's (EPA) PFAS Analytic Tools. The EPA developed the dataset from various sources that show which industries may be handling PFAS including: EPA's Enforcement and Compliance History Online (ECHO) records restricted to potential PFAS-handling industry sectors; ECHO records for Fire Training Sites identified where fire-fighting foam may have been used in training exercises; and 14 CFR Part 139 Airports compiled from historic and current records from the FAA Airport Data and Information Portal. Since July 2006, all certificated Part 139 Airports are required to have fire-fighting foam onsite that meet certain military specifications, which to date have been fluorinated (Aqueous Film Forming Foam). Limitations: Inclusion in this dataset does not indicate that PFAS are being manufactured, processed, used, or released by the facility. Listed facilities potentially handle PFAS based on their industrial profile, but are unconfirmed by the EPA. Keyword searches in ECHO for Fire Training sites may misidentify some facilities and should not be considered to be an exhaustive list of fire training facilities in the U.S.

Government Publication Date: Dec 4, 2023

Hazardous Materials Information Reporting System: HMIRS

The Hazardous Materials Incident Reporting System (HMIRS) database contains unintentional hazardous materials release information reported to the U.S. Department of Transportation, Pipeline and Hazardous Materials Safety Administration.

Government Publication Date: Nov 26, 2023

National Clandestine Drug Labs: NCDL

The U.S. Department of Justice ("the Department"), Drug Enforcement Administration (DEA), provides this data as a public service. It contains addresses of some locations where law enforcement agencies reported they found chemicals or other items that indicated the presence of either clandestine drug laboratories or dumpsites. In most cases, the source of the entries is not the Department, and the Department has not verified the entry and does not guarantee its accuracy.

Government Publication Date: Jul 26, 2023

Toxic Substances Control Act: TSCA

The Environmental Protection Agency (EPA) is amending the Toxic Substances Control Act (TSCA) section 8(a) Inventory Update Reporting (IUR) rule and changing its name to the Chemical Data Reporting (CDR) rule.

The CDR enables EPA to collect and publish information on the manufacturing, processing, and use of commercial chemical substances and mixtures (referred to hereafter as chemical substances) on the TSCA Chemical Substance Inventory (TSCA Inventory). This includes current information on chemical substance production volumes, manufacturing sites, and how the chemical substances are used. This information helps the Agency determine whether people or the environment are potentially exposed to reported chemical substances. EPA publishes submitted CDR data that is not Confidential Business Information (CBI).

Government Publication Date: Apr 11, 2019

Hist TSCA: HIST TSCA

The Environmental Protection Agency (EPA) is amending the Toxic Substances Control Act (TSCA) section 8(a) Inventory Update Reporting (IUR) rule and changing its name to the Chemical Data Reporting (CDR) rule.

The 2006 IUR data summary report includes information about chemicals manufactured or imported in quantities of 25,000 pounds or more at a single site during calendar year 2005. In addition to the basic manufacturing information collected in previous reporting cycles, the 2006 cycle is the first time EPA collected information to characterize exposure during manufacturing, processing and use of organic chemicals. The 2006 cycle also is the first time manufacturers of inorganic chemicals were required to report basic manufacturing information.

Government Publication Date: Dec 31, 2006

FTTS Administrative Case Listing: FTTS ADMIN

An administrative case listing from the Federal Insecticide, Fungicide, & Rodenticide Act (FIFRA) and Toxic Substances Control Act (TSCA), together known as FTTS. This database was obtained from the Environmental Protection Agency's (EPA) National Compliance Database (NCDB). The FTTS and NCDB was shut down in 2006.

Government Publication Date: Jan 19, 2007

FTTS Inspection Case Listing: FTTS INSP

An inspection case listing from the Federal Insecticide, Fungicide, & Rodenticide Act (FIFRA) and Toxic Substances Control Act (TSCA), together known as FTTS. This database was obtained from the Environmental Protection Agency's (EPA) National Compliance Database (NCDB). The FTTS and NCDB was shut down in 2006.

Government Publication Date: Jan 19, 2007

Potentially Responsible Parties List: PRP

Early in the site cleanup process, the U.S. Environmental Protection Agency (EPA) conducts a search to find the Potentially Responsible Parties (PRPs). The EPA looks for evidence to determine liability by matching wastes found at the site with parties that may have contributed wastes to the site. This listing contains PRPs, Noticed Parties, at sites in the EPA's Superfund Enterprise Management System (SEMS).

Government Publication Date: Jan 26, 2024

State Coalition for Remediation of Drycleaners Listing: SCRD DRYCLEANER

The State Coalition for Remediation of Drycleaners (SCRD) was established in 1998, with support from the U.S. Environmental Protection Agency (EPA) Office of Superfund Remediation and Technology Innovation. Coalition members are states with mandated programs and funding for drycleaner site remediation. Current members are Alabama, Connecticut, Florida, Illinois, Kansas, Minnesota, Missouri, North Carolina, Oregon, South Carolina, Tennessee, Texas, and Wisconsin. Since 2017, the SCRD no longer maintains this data, refer to applicable state source data where available.

Government Publication Date: Nov 08, 2017

Integrated Compliance Information System (ICIS): ICIS

The Integrated Compliance Information System (ICIS) database contains integrated enforcement and compliance information across most of U.S. Environmental Protection Agency's (EPA) programs. The vision for ICIS is to replace EPA's independent databases that contain enforcement data with a single repository for that information. Currently, ICIS contains all Federal Administrative and Judicial enforcement actions and a subset of the Permit Compliance System (PCS), which supports the National Pollutant Discharge Elimination System (NPDES). This information is maintained by the EPA Headquarters and at the Regional offices. A future release of ICIS will completely replace PCS and will integrate that information with Federal actions already in the system. ICIS also has the capability to track other activities that support compliance and enforcement programs, including incident tracking, compliance assistance, and compliance monitoring.

Government Publication Date: Aug 26, 2023

Drycleaner Facilities: FED DRYCLEANERS

A list of drycleaner facilities from Enforcement and Compliance History Online (ECHO) data as made available by the U.S. Environmental Protection Agency (EPA), sourced from the ECHO Exporter file. The EPA tracks facilities that possess NAIC and SIC codes that classify businesses as drycleaner establishments.

Government Publication Date: Jan 20, 2024

Delisted Drycleaner Facilities: DELISTED FED DRY

List of sites removed from the list of Drycleaner Facilities (sites in the EPA's Integrated Compliance Information System (ICIS) with NAIC or SIC codes identifying the business as a drycleaner establishment).

Government Publication Date: Jan 20, 2024

Formerly Used Defense Sites: FUDS

Formerly Used Defense Sites (FUDS) are properties that were formerly owned by, leased to, or otherwise possessed by and under the jurisdiction of the Secretary of Defense prior to October 1986, where the Department of Defense (DOD) is responsible for an environmental restoration. The FUDS Annual Report to Congress (ARC) is published by the U.S. Army Corps of Engineers (USACE). This data is compiled from the USACE's Geospatial FUDS data layers and Homeland Infrastructure Foundation-Level Data (HIFLD) FUDS dataset which applies to the Fiscal Year 2021 FUDS Inventory.

Government Publication Date: May 15, 2023

FUDS Munitions Response Sites: FUDS MRS

Boundaries of Munitions Response Sites (MRS), published with the Formerly Used Defense Sites (FUDS) Annual Report to Congress (ARC) by the U.S. Army Corps of Engineers (USACE). An MRS is a discrete location within a Munitions response area (MRA) that is known to require a munitions response. An MRA means any area on a defense site that is known or suspected to contain unexploded ordnance (UXO), discarded military munitions (DMM), or munitions constituents (MC). This data is compiled from the USACE's Geospatial MRS data layers and Homeland Infrastructure Foundation-Level Data (HIFLD) MRS dataset.

Government Publication Date: May 15, 2023

Former Military Nike Missile Sites: FORMER NIKE

This information was taken from report DRXTH-AS-IA-83A016 (Historical Overview of the Nike Missile System, 12/1984) which was performed by Environmental Science and Engineering, Inc. for the U.S. Army Toxic and Hazardous Materials Agency Assessment Division. The Nike system was deployed between 1954 and the mid-1970's. Among the substances used or stored on Nike sites were liquid missile fuel (JP-4); starter fluids (UDKH, aniline, and furfuryl alcohol); oxidizer (IRFNA); hydrocarbons (motor oil, hydraulic fluid, diesel fuel, gasoline, heating oil); solvents (carbon tetrachloride, trichloroethylene, trichloroethane, stoddard solvent); and battery electrolyte. The quantities of material a disposed of and procedures for disposal are not documented in published reports. Virtually all information concerning the potential for contamination at Nike sites is confined to personnel who were assigned to Nike sites. During deactivation most hardware was shipped to depot-level supply points. There were reportedly instances where excess materials were disposed of on or near the site itself at closure. There was reportedly no routine site decontamination.

Government Publication Date: Dec 2, 1984

PHMSA Pipeline Safety Flagged Incidents: PIPELINE INCIDENT

This list of flagged pipeline incidents is made available by the U.S. Department of Transportation (US DOT) Pipeline and Hazardous Materials Safety Administration (PHMSA). PHMSA regulations require incident and accident reports for five different pipeline system types. Accidents reported on hazardous liquid gravity lines (§195.13) and reporting-regulated-only hazardous liquid gathering lines (§195.15) and incidents reported on Type R gas gathering (§192.8(c)) are not included in the flagged incident file data.

Government Publication Date: Nov 6, 2023

Material Licensing Tracking System (MLTS): MLTS

A list of sites that store radioactive material subject to the Nuclear Regulatory Commission (NRC) licensing requirements. This list is maintained by the NRC. As of September 2016, the NRC no longer releases location information for sites. Site locations were last received in July 2016.

Government Publication Date: May 11, 2021

Historic Material Licensing Tracking System (MLTS) sites: HIST MLTS

A historic list of sites that have inactive licenses and/or removed from the Material Licensing Tracking System (MLTS). In some cases, a site is removed from the MLTS when the state becomes an "Agreement State". An Agreement State is a State that has signed an agreement with the Nuclear Regulatory Commission (NRC) authorizing the State to regulate certain uses of radioactive materials within the State.

Government Publication Date: Jan 31, 2010

Mines Master Index File: MINES

The Master Index File (MIF) is provided by the United States Department of Labor, Mine Safety and Health Administration (MSHA). This file, which was originally created in the 1970's, contained many Mine-IDs that were invalid. MSHA removes invalid IDs from the MIF upon discovery. MSHA applicable data includes the following: all Coal and Metal/Non-Metal mines under MSHA's jurisdiction since 1/1/1970; mine addresses for all mines in the database except for Abandoned mines prior to 1998 from MSHA's legacy system (addresses may or may not correspond with the physical location of the mine itself); violations that have been assessed penalties as a result of MSHA inspections beginning on 1/1/2000; and violations issued as a result of MSHA inspections conducted beginning on 1/1/2000.

Government Publication Date: May 1, 2023

Surface Mining Control and Reclamation Act Sites: SMCRA

An inventory of land and water impacted by past mining (primarily coal mining) is maintained by the Office of Surface Mining Reclamation and Enforcement (OSMRE) to provide information needed to implement the Surface Mining Control and Reclamation Act of 1977 (SMCRA). This inventory contains information on the type and extent of Abandoned Mine Land (AML) impacts, as well as information on the cost associated with the reclamation of those problems. The data is based upon field surveys by State, Tribal, and OSMRE program officials. It is dynamic to the extent that it is modified as new problems are identified and existing problems are reclaimed. Disclaimer: Per the OSMRE, States and tribes who enter their data into eAMLIS (AML Inventory System) may truncate their latitude and longitude so the precise location of usually dangerous AMLs is not revealed in an effort to protect the public from searching for these AMLs, most of which are on private property. If more precise location information is needed, please contact the applicable state/tribe of interest.

Government Publication Date: Jun 13, 2023

Mineral Resource Data System: MRDS

The Mineral Resource Data System (MRDS) is a collection of reports describing metallic and nonmetallic mineral resources throughout the world. Included are deposit name, location, commodity, deposit description, geologic characteristics, production, reserves, resources, and references. This database contains the records previously provided in the Mineral Resource Data System (MRDS) of USGS and the Mineral Availability System/Mineral Industry Locator System (MAS/MILS) originated in the U.S. Bureau of Mines, which is now part of USGS. The USGS has ceased systematic updates of the MRDS database with their focus more recently on deposits of critical minerals while providing a well-documented baseline of historical mine locations from USGS topographic maps.

Government Publication Date: Mar 15, 2016

DOE Legacy Management Sites: LM SITES

The U.S. Department of Energy (DOE) Office of Legacy Management (LM) currently manages radioactive and chemical waste, environmental contamination, and hazardous material at over 100 sites across the U.S. The LM manages sites with diverse regulatory drivers (statutes or programs that direct cleanup and management requirements at DOE sites) or as part of internal DOE or congressionally-recognized programs, such as but not limited to: Formerly Utilized Sites Remedial Action Program (FUSRAP), Uranium Mill Tailings Radiation Control Act (UMTRCA Title I, Tile II), Comprehensive Environmental Response, Compensation, and Liability Act (CERCLA), Resource Conservation and Recovery Act (RCRA), Decontamination and Decommissioning (D&D), Nuclear Waste Policy Act (NWPA). This site listing includes data exported from the DOE Office of LM's Geospatial Environmental Mapping System (GEMS). GEMS Data disclaimer: The DOE Office of LM makes no representation or warranty, expressed or implied, regarding the use, accuracy, availability, or completeness of the data presented herein.

Government Publication Date: Dec 12, 2023

Alternative Fueling Stations: ALT FUELS

This list of alternative fueling stations is sourced from the Alternative Fuels Data Center (AFDC). The U.S. Department of Energy's Office of Energy Efficiency & Renewable Energy launched the AFDC in 1991 as a repository for alternative fuel vehicle performance data, which provides a wealth of information and data on alternative and renewable fuels, advanced vehicles, fuel-saving strategies, and emerging transportation technologies. The data includes Biodiesel (B20 and above), Compressed Natural Gas (CNG), Electric, Ethanol (E85), Hydrogen, Liquefied Natural Gas (LNG), Propane (LPG), and Renewable Diesel (R20 and above) fuel type locations.

Government Publication Date: Aug 30, 2023

Superfunds Consent Decrees: CONSENT DECREES

This list of Superfund consent decrees is provided by the Department of Justice, Environment & Natural Resources Division (ENRD) through a Freedom of Information Act (FOIA) applicable file. This listing includes Consent Decrees for CERCLA or Superfund Sites filed and/or as proposed within the ENRD's Case Management System (CMS) since 2010. CMS may not reflect the latest developments in a case nor can the agency guarantee the accuracy of the data. ENRD Disclaimer: Congress excluded three discrete categories of law enforcement and national security records from the requirements of the FOIA; response is limited to those records that are subject to the requirements of the FOIA; however, this should not be taken as an indication that excluded records do, or do not, exist.

Government Publication Date: Apr 19, 2023

Air Facility System: AFS

This EPA retired Air Facility System (AFS) dataset contains emissions, compliance, and enforcement data on stationary sources of air pollution. Regulated sources cover a wide spectrum; from large industrial facilities to relatively small operations such as dry cleaners. AFS does not contain data on facilities that are solely asbestos demolition and/or renovation contractors, or landfills. ECHO Clean Air Act data from AFS are frozen and reflect data as of October 17, 2014; the EPA retired this system for Clean Air Act stationary sources and transitioned to ICIS-Air.

Government Publication Date: Oct 17, 2014

Registered Pesticide Establishments: SSTS

This national list of active EPA-registered foreign and domestic pesticide and/or device-producing establishments is based on data from the Section Seven Tracking System (SSTS). The Federal Insecticide, Fungicide, and Rodenticide Act (FIFRA) Section 7 requires that each producing establishment must place its EPA establishment number on the label or immediate container of each pesticide, active ingredient or device produced. An EPA establishment number on a pesticide product label identifies the EPA registered location where the product was produced. The list of establishments is made available by the U.S. Environmental Protection Agency (EPA).

Government Publication Date: Mar 1, 2023

Polychlorinated Biphenyl (PCB) Transformers: PCBT

Locations of Transformers Containing Polychlorinated Biphenyls (PCBs) registered with the United States Environmental Protection Agency. PCB transformer owners must register their transformer(s) with EPA. Although not required, PCB transformer owners who have removed and properly disposed of a registered PCB transformer may notify EPA to have their PCB transformer de-registered. Data made available by EPA.

Government Publication Date: Oct 15, 2019

Polychlorinated Biphenyl (PCB) Notifiers: PCB

Facilities included in the national list of facilities that have notified the United States Environmental Protection Agency (EPA) of Polychlorinated Biphenyl (PCB) activities. Any company or person storing, transporting or disposing of PCBs or conducting PCB research and development must notify the EPA and receive an identification number.

Government Publication Date: Oct 30, 2023

State

PFAS Sampling Locations: PFAS SAMPLING

This data is sourced from the State Water Board's GeoTracker Per- and Polyfluoroalkyl Substances (PFAS) Map tool which contains individual sampling points (i.e., soil boring, groundwater monitoring well, drinking water well for municipal drinking water systems, etc.) or a site location with PFAS analytical data. Includes analytical results that are finalized and submitted electronically by the Responsible Parties via GeoTracker's Electronic Submittal of Information Portal, and after it's accepted by a Regional Water Quality Control Board.

Government Publication Date: Sep 25, 2023

Dry Cleaning Facilities: DRYCLEANERS

A list of drycleaner related facilities that have EPA ID numbers. These are facilities with certain SIC codes: power laundries, family and commercial, linen supply, commercial laundry, dry cleaning and pressing machines - Coin Operated Laundry and Dry Cleaning. This is provided by the Department of Toxic Substance Control.

Government Publication Date: Dec 20, 2021

Delisted Drycleaners: DELISTED DRYCLEANERS

Sites removed from the list of drycleaner related facilities that have EPA ID numbers, made available by the California Department of Toxic Substance Control.

Government Publication Date: Jan 31, 2022

Non-Toxic Dry Cleaning Incentive Program: DRYC GRANT

A list of grant recipients of the Non-Toxic Dry Cleaning Incentive Program made available by the California Air Resources Board (CARB). The program provides grants to eligible dry cleaning businesses to assist them in transitioning away from PERC machines to alternative non-toxic and non-smog forming technologies.

Government Publication Date: Jan 31, 2022

PFAS GeoTracker Cleanup Sites: PFAS GT CLEANUPS

A list of applicable cleanup sites from the State Water Resources Control Board's (SWRCB) GeoTracker data management system where one or more of the potential contaminants of concern are identified in the PFAS Master List of PFAS Substances made available by the Environmental Protection Agency (US EPA).

Government Publication Date: Nov 30, 2023

PFOA/PFOS Groundwater: PFAS GW

A list of water wells from the Groundwater Ambient Monitoring and Assessment Program (GAMA) Groundwater Information System with the groundwater chemical perfluorooctanoic acid (PFOA) (NL = 0.014 UG/L) or perfluorooctanoic sulfonate (PFOS) (NL = 0.013 UG/L). The GAMA Groundwater Information System search is made available by California Water Boards.

Government Publication Date: Jan 7, 2024

PFAS Investigations: PFAS INVEST

This list of potential Per- and Polyfluoroalkyl Substance (PFAS) sites is compiled from the California State Water Resources Control Board's (SWRCB) PFAS Investigations Map tool. The SWRCB issued investigative orders, per California Water Code (CWC) Section 13267 and/or 13383, to these sites. This does not mean that PFAS has been produced, used, or discharged at these sites. Orders were also issued to the public water systems to sample wells in the vicinity of these locations. The data includes locations for airports, landfills, suspected chrome plating facilities, publicly owned treatment works (aka wastewater treatment plants), bulk fuel terminals, refineries, and military facilities that have potential sources of PFAS.

Government Publication Date: Nov 28, 2022

Hazardous Waste and Substances Site List - Site Cleanup: HWSS CLEANUP

The Hazardous Waste and Substances Sites (Cortese) List is a planning document used by the State, local agencies and developers to comply with the California Environmental Quality Act requirements in providing information about the location of hazardous materials release sites. This list is published by California Department of Toxic Substance Control.

Government Publication Date: Mar 15, 2023

Toxic Pit Cleanup Act Sites: TOXIC PITS

The Toxic Pits Cleanup Act (TPCA) list identifies sites suspected of containing hazardous substances where cleanup has not yet been completed. This list was maintained by the State Water Resources Control Board (SWRCB), is not longer maintained, and updates are not planned.

Government Publication Date: Jul 1, 1995

List of Hazardous Waste Facilities Subject to Corrective Action: DTSC HWF

This is a list of hazardous waste facilities identified in Health and Safety Code (HSC) § 25187.5. These facilities are those where Department of Toxic Substances Control (DTSC) has taken or contracted for corrective action because a facility owner/operator has failed to comply with a date for taking corrective action in an order issued under HSC § 25187, or because DTSC determined that immediate corrective action was necessary to abate an imminent or substantial endangerment.

Government Publication Date: Jul 18, 2016

EnviroStor Inspection, Compliance, and Enforcement: INSP COMP ENF

A list of permitted facilities with inspections and enforcements tracked by the California Department of Toxic Substance Control's (DTSC) EnviroStor data management system.

Government Publication Date: Nov 23, 2023

School Property Evaluation Program Sites: SCH

A list of sites registered with The Department of Toxic Substances Control (DTSC) School Property Evaluation and Cleanup (SPEC) Division. SPEC is responsible for assessing, investigating and cleaning up proposed school sites. The Division ensures that selected properties are free of contamination or, if the properties were previously contaminated, that they have been cleaned up to a level that protects the students and staff who will occupy the new school.

Government Publication Date: Feb 15, 2024

California Hazardous Material Incident Report System (CHMIRS): CHMIRS

A list of reported hazardous material incidents, spills, and releases from the California Hazardous Material Incident Report System (CHMIRS). This list has been made available by the California Office of Emergency Services (OES).

Government Publication Date: Oct 16, 2023

Historical California Hazardous Material Incident Report System (CHMIRS): HIST CHMIRS

A list of reported hazardous material incidents, spills, and releases from the California Hazardous Material Incident Report System (CHMIRS) prior to 1993. This list has been made available by the California Office of Emergency Services (OES).

Government Publication Date: Jan 1, 1993

Handlers from Hazardous Waste Manifest Data: HAZNET

A list of handlers not otherwise classified as Treatment, Storage, Disposal facilities (TSDF) or generators from the facilities and manifests data made available by the California Department of Toxic Substances Control (DTSC) in their Hazardous Waste Tracking System (HWTS).

Government Publication Date: Oct 24, 2016

Generators from Hazardous Waste Manifest Data: HAZ GEN

List of handlers listed as having generated waste from the facilities and manifests data made available by the California Department of Toxic Substances Control (DTSC) in their Hazardous Waste Tracking System (HWTS).

Government Publication Date: Dec 31, 2017

TSDF from Hazardous Waste Manifest Data: HAZ TSD

List of Treatment, Storage, and Disposal Facilities (TSDFs) from the facilities and manifests data made available by the California Department of Toxic Substances Control (DTSC) in their Hazardous Waste Tracking System (HWTS).

Government Publication Date: Dec 31, 2017

Historical Hazardous Waste Manifest Data: HIST MANIFEST

A list of historic hazardous waste manifests received by the Department of Toxic Substances Control (DTSC) from year the 1980 to 1992. The volume of manifests is typically 900,000 - 1,000,000 annually, representing approximately 450,000 - 500,000 shipments.

Government Publication Date: Dec 31, 1992

DTSC Registered Hazardous Waste Transporters: HW TRANSPORT

The California Department of Toxic Substances Control (DTSC) maintains this list of Registered Hazardous Waste Transporters.

Government Publication Date: Jan 2, 2024

Registered Waste Tire Haulers: WASTE TIRE

This list of registered waste tire haulers is maintained by the California Department of Resources Recycling and Recovery.

Government Publication Date: Dec 5, 2023

California Medical Waste Management Program Facility List: MEDICAL WASTE

This list of Medical Waste Management Program Facilities is maintained by the California Department of Public Health. The Medical Waste Management Program (MWMP) regulates the generation, handling, storage, treatment, and disposal of medical waste by providing oversight for the implementation of the Medical Waste Management Act (MWMA). The MWMP permits and inspects all medical waste off-site treatment facilities, medical waste transporters, and medical waste transfer stations. This list contains transporters, treatment, and transfer facilities.

Government Publication Date: Jan 8, 2024

Historical Cortese List: HIST CORTESE

List of sites which were once included on the Cortese list. The Hazardous Waste and Substances Sites (Cortese) List is a planning document used by the State, local agencies and developers to comply with the California Environmental Quality Act requirements for providing information about the location of hazardous sites.

Government Publication Date: Nov 13, 2008

Cease and Desist Orders and Cleanup and Abatement Orders: CDO/CAO

The California Environment Protection Agency "Cortese List" of active Cease and Desist Orders (CDO) and Cleanup and Abatement Orders (CAO). This list contains many CDOs and CAOs that do NOT concern the discharge of wastes that are hazardous materials. Many of the listed orders concern, as examples, discharges of domestic sewage, food processing wastes, or sediment that do not contain hazardous materials, but the Water Boards' database does not distinguish between these types of orders.

Government Publication Date: Dec 6, 2021

California Environmental Reporting System (CERS) Hazardous Waste Sites: CERS HAZ

List of sites in the California Environmental Protection Agency (CalEPA) Regulated Site Portal which fall under the following regulatory programs: Hazardous Chemical Management, Hazardous Waste Onsite Treatment, Household Hazardous Waste Collection, Hazardous Waste Generator, RCRA LQ HW Generator. The CalEPA oversees the statewide implementation of the Unified Program which applies regulatory standards to protect Californians from hazardous waste and materials.

Government Publication Date: Jan 17, 2024

Delisted Environmental Reporting System (CERS) Hazardous Waste Sites: DELISTED HAZ

This database contains a list of sites that were removed from the California Environmental Protection Agency (CalEPA) in the following regulatory programs: Hazardous Chemical Management, Hazardous Waste Onsite Treatment, Household Hazardous Waste Collection, Hazardous Waste Generator, RCRA LQ HW Generator.

Government Publication Date: Nov 29, 2018

Sites in GeoTracker: GEOTRACKER

GeoTracker is the State Water Resource Control Boards' data management system for sites that impact, or have the potential to impact, water quality in California, with emphasis on groundwater. This is a list of sites in GeoTracker that aren't otherwise categorized as LUST, Land Disposal Sites (LDS), Cleanup Sites, or sites having Waste Discharge Requirements (WDR). This listing includes program types such as Underground Injection Control (UIC), Confined Animal Facilities (CAF), Irrigated Lands Regulatory Program, plans, and non-case information.

Government Publication Date: Nov 30, 2023

Mines Listing: MINE

This list includes mine site locations extracted from the Mines Online database, maintained by the California Department of Conservation. Mines Online (MOL) is an interactive web map designed with GIS features that provide information such as the mine name, mine status, commodity sold, location, and other mine specific data. Please note: Mine location information is provided to assist experts in determining the location of mine operators in accordance with California Civil Code section 1103.4 and reflects information reported by mine operators in annual reports provided under Public Resources Code section 2207. While the Division of Mine Reclamation (DMR) attempts to populate MOL with accurate location information, the DMR cannot guarantee the accuracy of operator reported location information.

Government Publication Date: Jun 16, 2023

Recorded Environmental Cleanup Liens: LIEN

The California Department of Toxic Substance Control (DTSC) maintains this list of liens placed upon real properties. A lien is utilized by the DTSC to obtain reimbursement from responsible parties for costs associated with the remediation of contaminated properties.

Government Publication Date: Dec 18, 2023

Waste Discharge Requirements: WASTE DISCHG

List of sites in California State Water Resources Control Board (SWRCB) Waste Discharge Requirements (WDRs) Program in California, made available by the SWRCB via GeoTracker. The WDR program regulates point discharges that are exempt pursuant to Subsection 20090 of Title 27 and not subject to the Federal Water Pollution Control Act. The scope of the WDRs Program also includes the discharge of wastes classified as inert, pursuant to section 20230 of Title 27.

Government Publication Date: Nov 30, 2023

Toxic Pollutant Emissions Facilities: EMISSIONS

A list of criteria and toxic pollutant emissions data for facilities in California made available by the California Environmental Protection Agency - Air Resources Board (ARB). Risk data may be based on previous inventory submittals. The toxics data are submitted to the ARB by the local air districts as requirement of the Air Toxics "Hot Spots" Program. This program requires emission inventory updates every four years.

Government Publication Date: Dec 31, 2020

Clandestine Drug Lab Sites: CDL

The Department of Toxic Substances Control (DTSC) maintains a listing of drug lab sites. DTSC is responsible for removal and disposal of hazardous substances discovered by law enforcement officials while investigating illegal/clandestine drug laboratories.

Government Publication Date: Jan 19, 2021

Tribal

No Tribal additional environmental record sources available for this State.

County

San Mateo County Medical Waste Facility List: MED WST SANMATEO

The San Mateo County Environmental Health Services Division maintains this list of medical waste facilities. The Medical Waste Program regulates the generation, disposal, and transportation of medical waste. Medical waste consists of sharps (needles, razor blades, pipette bits), bloody materials, bandages, and any other waste contaminated with body fluids. This listing only contains medical waste facilities operating in San Mateo County.

Government Publication Date: Jul 15, 2022

Definitions

Database Descriptions: This section provides a detailed explanation for each database including: source, information available, time coverage, and acronyms used. They are listed in alphabetic order.

Detail Report: This is the section of the report which provides the most detail for each individual record. Records are summarized by location, starting with the project property followed by records in closest proximity.

Distance: The distance value is the distance between plotted points, not necessarily the distance between the sites' boundaries. All values are an approximation.

Direction: The direction value is the compass direction of the site in respect to the project property and/or center point of the report.

Elevation: The elevation value is taken from the location at which the records for the site address have been plotted. All values are an approximation. Source: Google Elevation API.

Executive Summary: This portion of the report is divided into 3 sections:

'Report Summary'- Displays a chart indicating how many records fall on the project property and, within the report search radii.

'Site Report Summary'-Project Property'- This section lists all the records which fall on the project property. For more details, see the 'Detail Report' section.

'Site Report Summary-Surrounding Properties'- This section summarizes all records on adjacent properties, listing them in order of proximity from the project property. For more details, see the 'Detail Report' section.

Map Key: The map key number is assigned according to closest proximity from the project property. Map Key numbers always start at #1. The project property will always have a map key of '1' if records are available. If there is a number in brackets beside the main number, this will indicate the number of records on that specific property. If there is no number in brackets, there is only one record for that property.

The symbol and colour used indicates 'elevation': the red inverted triangle will dictate 'ERIS Sites with Lower Elevation', the yellow triangle will dictate 'ERIS Sites with Higher Elevation' and the orange square will dictate 'ERIS Sites with Same Elevation.'

Unplottables: These are records that could not be mapped due to various reasons, including limited geographic information. These records may or may not be in your study area, and are included as reference.

SUPPLEMENTAL REGULATORY DOCUMENTATION

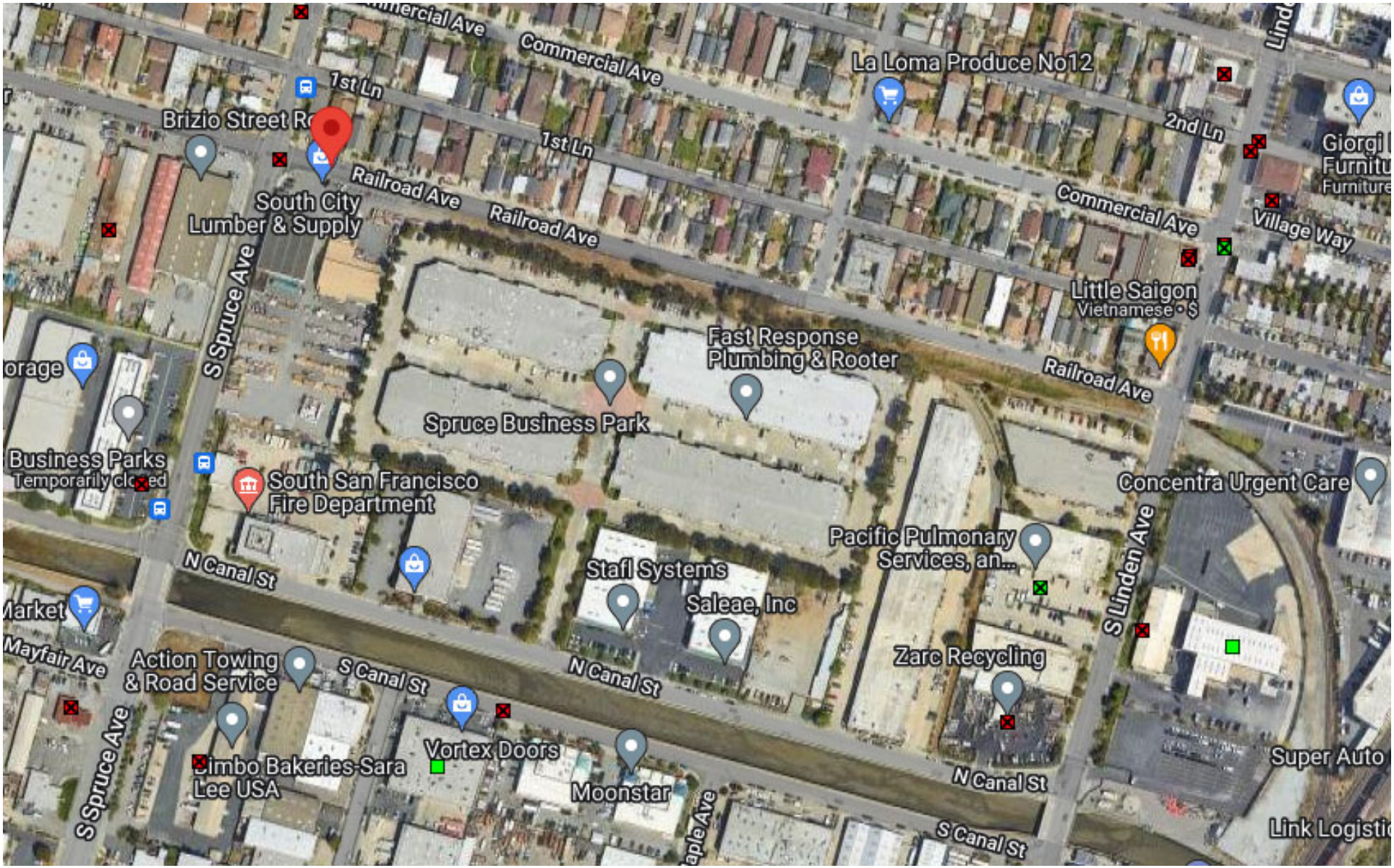
Commercial Ave
Commercial Ave
La Loma Produce No12
1st Ln
1st Ln
2nd Ln
Brizio Street R
South City
Lumber & Supply
Railroad Ave
Railroad Ave
Commercial Ave
Village Way
Little Saigon
Vietnamese • $
S Spruce Ave
Fast Response
Plumbing & Rooter
Railroad Ave
Spruce Business Park
Business Parks
Temporarily closed
South San Francisco
Fire Department
Concentra Urgent Care
Pacific Pulmonary
Services, an...
N Canal St
Stafl Systems
Saleae, Inc
S Linden Ave
Mayfair Ave
Action Towing
& Road Service
S Canal St
N Canal St
Zarc Recycling
Vortex Doors
Bimbo Bakeries-Sara
Lee USA
Moonstar
N Canal St
S Canal St
Super Auto
Link Logisti

STATE WATER RESOURCES CONTROL BOARD
GEOTRACKER

CASE SUMMARY

REPORT DATE
1/1/1985

HAZARDOUS MATERIAL INCIDENT REPORT FILED WITH OES?

I. REPORTED BY -

UNKNOWN

CREATED BY

UNKNOWN

III. SITE LOCATION

FACILITY NAME
SUN CHEMICAL

FACILITY ID

FACILITY ADDRESS
20 LINDEN AVE S
SOUTH SAN FRANCISCO, CA 94080
SAN MATEO COUNTY

ORIENTATION OF SITE TO STREET

CROSS STREET

V. SUBSTANCES RELEASED / CONTAMINANT(S) OF CONCERN

WASTE OIL / MOTOR / HYDRAULIC / LUBRICATING

VI. DISCOVERY/ABATEMENT

DATE DISCHARGE BEGAN

DATE DISCOVERED

HOW DISCOVERED
Tank Closure

DESCRIPTION

DATE STOPPED

STOP METHOD

DESCRIPTION

VII. SOURCE/CAUSE

SOURCE OF DISCHARGE
Other

CAUSE OF DISCHARGE
Unknown

DISCHARGE DESCRIPTION

VIII. CASE TYPE

CASE TYPE

Soil

IX. REMEDIAL ACTION

NO REMEDIAL ACTIONS ENTERED

X. GENERAL COMMENTS

XI. CERTIFICATION

I HEREBY CERTIFY THAT THE INFORMATION REPORTED HEREIN IS TRUE AND ACCURATE TO THE BEST OF MY KNOWLEDGE.

XII. REGULATORY USE ONLY

LOCAL AGENCY CASE NUMBER	REGIONAL BOARD CASE NUMBER
550032	41S0007

LOCAL AGENCY

CONTACT NAME	INITIALS	ORGANIZATION_NAME	EMAIL ADDRESS
JACOB MADDEN	JM	SAN MATEO COUNTY LOP	jmadden@smcgov.org

ADDRESS	CONTACT DESCRIPTION
2000 ALAMEDA DE LAS PULGAS, Suite 100 SAN MATEO, CA 94403	

PHONE TYPE	PHONE NUMBER	EXTENSION
PHONE1	(650)-399-5959	

REGIONAL BOARD

CONTACT NAME	INITIALS	ORGANIZATION_NAME	EMAIL ADDRESS
Regional Water Board	UUU	SAN FRANCISCO BAY RWQCB (REGION 2)	

ADDRESS	CONTACT DESCRIPTION
1515 CLAY ST SUITE 1400 OAKLAND, CA 94612	Office main line: (510) 622-2300 Our Website with Program info/contacts- https://www.waterboards.ca.gov/sanfranciscobay/water_issues/programs/

PHONE TYPE	PHONE NUMBER	EXTENSION
DoD/DoE	(510)-622-2447	
SCP General Contact	(510)-622-2481	
UST General Contact	(510)-622-3277	

Back to Top Conditions of Use Privacy Policy Accessibility Contact Us

Copyright © 2024 State of California

STATE WATER RESOURCES CONTROL BOARD
GEOTRACKER

CASE SUMMARY

REPORT DATE
5/19/1992

HAZARDOUS MATERIAL INCIDENT REPORT FILED WITH OES?
N

I. REPORTED BY -

UNKNOWN

CREATED BY

UNKNOWN

III. SITE LOCATION

FACILITY NAME
SOUTH CITY LUMBER

FACILITY ID

FACILITY ADDRESS
499 RAILROAD
SOUTH SAN FRANCISCO, CA 94080
SAN MATEO COUNTY

ORIENTATION OF SITE TO STREET

CROSS STREET

V. SUBSTANCES RELEASED / CONTAMINANT(S) OF CONCERN

GASOLINE

VI. DISCOVERY/ABATEMENT

DATE DISCHARGE BEGAN

DATE DISCOVERED
5/19/1992

HOW DISCOVERED
Other Means

DESCRIPTION

DATE STOPPED

STOP METHOD
Other Means

DESCRIPTION

VII. SOURCE/CAUSE

SOURCE OF DISCHARGE
U

CAUSE OF DISCHARGE
U

DISCHARGE DESCRIPTION

VIII. CASE TYPE

CASE TYPE
Soil

IX. REMEDIAL ACTION

NO REMEDIAL ACTIONS ENTERED

X. GENERAL COMMENTS

XI. CERTIFICATION

I HEREBY CERTIFY THAT THE INFORMATION REPORTED HEREIN IS TRUE AND ACCURATE TO THE BEST OF MY KNOWLEDGE.

XII. REGULATORY USE ONLY

LOCAL AGENCY CASE NUMBER
550093

REGIONAL BOARD CASE NUMBER
41-0530

LOCAL AGENCY

CONTACT NAME	INITIALS	ORGANIZATION_NAME	EMAIL ADDRESS
JACOB MADDEN	JM	SAN MATEO COUNTY LOP	jmadden@smcgov.org

ADDRESS
2000 ALAMEDA DE LAS PULGAS, Suite 100
SAN MATEO, CA 94403

CONTACT DESCRIPTION

PHONE TYPE	PHONE NUMBER	EXTENSION
PHONE1	(650)-399-5959	

REGIONAL BOARD

CONTACT NAME	INITIALS	ORGANIZATION_NAME	EMAIL ADDRESS
Regional Water Board	UUU	SAN FRANCISCO BAY RWQCB (REGION 2)	

ADDRESS
1515 CLAY ST SUITE 1400
OAKLAND, CA 94612

CONTACT DESCRIPTION
Office main line: (510) 622-2300 Our Website with Program info/contacts- https://www.waterboards.ca.gov/sanfranciscobay/water_issues/programs/

PHONE TYPE	PHONE NUMBER	EXTENSION
DoD/DoE	(510)-622-2447	
SCP General Contact	(510)-622-2481	

UST General Contact	(510)-622-3277

Back to Top Conditions of Use Privacy Policy Accessibility Contact Us

Copyright © 2024 State of California

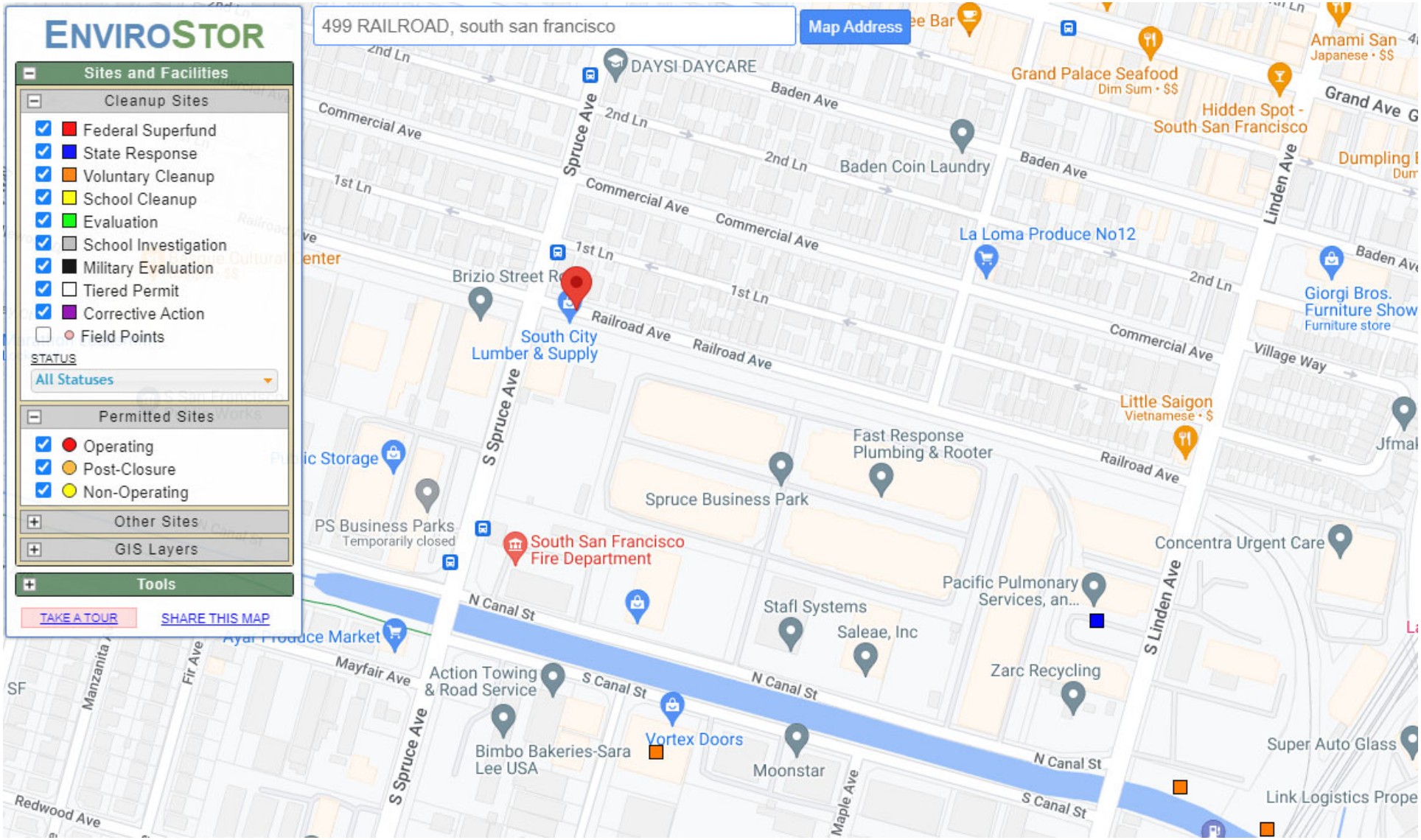
ENVIROSTOR
Sites and Facilities
Cleanup Sites
Federal Superfund
State Response
Voluntary Cleanup
School Cleanup
Evaluation
School Investigation
Military Evaluation
Tiered Permit
Corrective Action
Field Points
STATUS
All Statuses
Permitted Sites
Operating
Post-Closure
Non-Operating
Other Sites
GIS Layers
Tools
TAKE A TOUR
SHARE THIS MAP
499 RAILROAD, south san francisco
Map Address
DAYSI DAYCARE
Grand Palace Seafood
Dim Sum • $$
Amami San
Japanese • $$
Hidden Spot - South San Francisco
Baden Coin Laundry
La Loma Produce No12
Giorgi Bros. Furniture Show
Furniture store
Brizio Street Re
South City Lumber & Supply
Little Saigon
Vietnamese • $
Fast Response Plumbing & Rooter
Spruce Business Park
PS Business Parks
Temporarily closed
South San Francisco Fire Department
Concentra Urgent Care
Pacific Pulmonary Services, an...
Stafl Systems
Saleae, Inc
Zarc Recycling
Action Towing & Road Service
Bimbo Bakeries-Sara Lee USA
Vortex Doors
Moonstar
Super Auto Glass
Link Logistics Prope
Commercial Ave
Baden Ave
Grand Ave
Linden Ave
S Linden Ave
Spruce Ave
S Spruce Ave
Railroad Ave
Village Way
N Canal St
S Canal St
Mayfair Ave
Maple Ave
Redwood Ave
Manzanita
Fir Ave
2nd Ln
1st Ln

CALIFORNIA REGIONAL WATER
OCT 26 1987
QUALITY CONTROL BOARD

EMCON
ASSOCIATES
Consultants in Wastes
Management and
Environmental Control

[redacted]
Project 824-01.02

California Regional Water Quality
Control Board
San Francisco Bay Region
1111 Jackson Street, Room 6040
Oakland, California 94607

Attention: Mr. Donald Dalke
Division Chief
Toxics Cleanup Division

Re: Ground-Water Monitoring Report, 20 South Linden Avenue, South San Francisco, California

Gentlemen:

This report presents the results of ground-water analyses conducted in September and October 1987 at the former Sun Chemical Corporation facility, 20 South Linden Avenue, South San Francisco. This semi-annual report is submitted in response to directives from the Regional Water Quality Control Board (RWQCB) and the Department of Health Services (DHS).

The site, listed as a state priority ranked site, has been decontaminated in accordance with a Remedial-Action Plan (RAP), prepared pursuant to Section 25356.1 of the Health and Safety Code.

The DHS has informed the current property owner, U.A. Local 38 Pension Trust Funds, that the monitoring wells can be abandoned after the September 1987 sampling event if ground-water analytical results show no further deterioration of the shallow aquifer. EMCON Associates understands that the RWQCB must concur with this opinion. Hazardous waste and contaminated soils have been removed from the site, and ground-water results have consistently indicated low levels of contamination (see Table 1). The owner is anxious to secure agency confirmation that remediation activities at the site are complete in order that planned property development can proceed. EMCON requests that the RWQCB review this report and relieve the owners of the responsibility of maintaining the ground-water monitoring program.

1921 Ringwood Avenue, San Jose, California 95131, (408) 275-1444

GROUND-WATER INVESTIGATION

Four ground-water monitoring wells were originally installed and sampled in September 1985 (see Figure 1) in response to directives from the DHS and the RWQCB. After receiving the analytical data, the RWQCB determined that the level of pollution in the ground water did not warrant further work at that time (RWQCB correspondence dated December 3, 1985). The RWQCB ordered that the wells be sampled twice a year to monitor migration of chemicals and that samples continue to be analyzed for petroleum hydrocarbons (benzene, toluene, and xylene), oil and grease, pH, barium, total chromium, copper, lead, zinc, and cyanide. The wells were sampled again in March 1986, and March, September, and October 1987.

EMCON field technicians collected ground-water samples in accordance with the procedures described in Attachment 1. The samples were transported to State-certified laboratories and analyzed according to the U.S. Environmental Protection Agency methods listed in Attachment 1.

SUMMARY OF RESULTS

The analytical results from all ground-water sampling events are summarized in Tables 1 and 2. Certified Analytical Reports for the September and October 1987 sampling events are included in Attachment 2.

All ground-water analyses for the presence of the heavy metals, barium, copper, chromium, lead, and zinc, indicate that concentrations have historically been below or near primary drinking water standards (known as Maximum Contaminant Levels or MCLs). Analytical results from the October 1987 sampling event reveal the following:

- Barium and total chromium are below detection limits
- Copper and zinc concentrations are below detection limits or two orders of magnitude below the MCL.
- Lead levels are near or below the MCL and are one order of magnitude below the designated cleanup level of 0.5 ppm (Water Quality Goals and Hazardous and Designated Levels for Chemical Constituents, California Regional Water Quality Control Board, Central Valley Region, Jon B. Marshack, March 1987).

Analyses for volatile organic compounds show trace levels of toluene in E-4 and E-2 and trace levels of benzene in E-2. Toluene levels are just above detection limits and benzene levels are one order of magnitude above drinking water standards. The aquifer is not connected to a source of designated or potential domestic/municipal water supply.

Five to seven inches of floating product was measured in Well E-3. It was analyzed in March 1987 for the presence of heavy metals, organics, and polycholorinated biphenyls. The ground water below the floating product was not analyzed because of concerns for the integrity of the water sample. Results of the floating product analysis are included in Table 2. The analyses did not positively identify the floating product but the chromatographic pattern is typical of oil. The analyses did not detect any petroleum hydrocarbon (including benzene, toluene, xylene) or polychlorinated biphenyls.

Floating product has not appeared in any of the other wells. Its existence in Well E-3 is believed to be the result of a small isolated pocket of waste, possibly printing oil.

Please do not hesitate to call if you have any questions regarding the preceding data. We look forward to a timely response to our request for a review of these results and a decision about the future management of the wells.

Very truly yours,

EMCON Associates

Marilyn Daniel

Marilyn Daniel
Staff Engineer

Lynnette Gerald

Lynnette Gerald
Project Engineer

MD:LG/lt

Attachments

cc: Howard Hatayama, Department of Health Services
Jose Del Rosario, Department of Health Services
David P. Dawson, Jordan, Lawrence, Dawson, and Carbone
Clyde Rogers, Clyde Rogers Realty

Table 1

GROUND-WATER SAMPLING ANALYTICAL RESULTS
SUMMARY 1985-1987

Parameter	Regulatory Standards (ppm)	Well E-1 (ppm)					Well E-2 (ppm)					Well E-3 (ppm)					Well E-4 (ppm)				
		9/85	3/86	3/87	9/87	10/87	9/85	3/86	3/87	9/87	10/87	9/85	3/86	3/87	9/87	10/87	9/85	3/86	3/87	9/87	10/87
Barium	1.0•	2.5	ND	ND	0.5	ND	1.5	ND	ND	0.7	ND	1.5	ND	NT	NT	NT	0.05	ND	ND	0.7	ND
Total chromium	0.05•	0.05	ND	ND	ND	ND	ND	ND	ND	ND	0.1	0.09	ND	NT	NT	NT	ND	ND	ND	ND	ND
Copper	1.00•	0.01	ND	0.03	.02	.01	0.03	0.026	0.06	.05	.04	0.02	ND	NT	NT	NT	0.01	ND	0.05	.04	ND
Lead	0.05•	0.06	ND	ND	.06	.07	0.09	ND	0.08	.17	.23	0.08	ND	NT	NT	NT	0.04	ND	0.06	.13	.14
Zinc	5.00•	0.02	ND	0.01	.02	ND	0.05	0.079	0.02	.02	0.02	0.05	0.062	NT	NT	NT	0.03	ND	0.03	.02	ND
Cyanide	0.20*	0.005	0.010	0.021	.010	ND	0.028	0.034	0.067	.076	.08	0.10	0.011	NT	NT	NT	0.010	0.017	0.029	.013	ND
Oil and grease	NA	NR	2.9	1.1	ND	ND	NR	1.1	3.5	--	5.0	NR	725.	NT	NT	NT	NR	9.3	1.9	ND	ND
Petroleum hydrocarbons	NA	NR	ND	ND	ND	ND	NR	ND	ND	ND	ND	NR	0.280	NT	NT	NT	NR	ND	ND	ND	ND
Benzene	0.0007•	NR	ND	ND	ND	ND	NR	ND	ND	.0005	.001	NR	ND	NT	NT	NT	NR	ND	ND	.0011	ND
Toluene	0.100•	NR	ND	ND	ND	ND	NR	ND	ND	.0010	.003	NR	ND	NT	NT	NT	NR	ND	ND	.002	.001
Xylene	0.620•	NR	ND	ND	ND	ND	NR	ND	ND	ND	ND	NR	0.0087	NT	NT	NT	NR	ND	ND	ND	ND
pH (standard units)	NA	6.3	6.8	6.6	6.57	6.69	6.8	7.10	7.1	8.4	7.34	6.7	7.09	NT	NT	NT	7.0	7.12	7.2	8.43	8.15

NA = Not applicable

NR = Not requested

ND = Not detected - see Certified Analytical Reports for detection limits tection limits

NT = Ground water not tested due to presence of floating product; see Table 2

• EPA Drinking Water Standards (MCLs)

* NAWQ = National Ambient Water Quality Standards

-- Laboratory error

Table 2

MARCH 1987 FLOATING PRODUCT ANALYTICAL RESULTS

Parameter	Concentration (ppm)
Barium	7.4
Total chromium	2.1
Copper	4.5
Lead	0.6
Zinc	2.0
Cyanide	7.0
Benzene	ND
Toluene	ND
Xylene	ND
Polychlorinated biphenyls	ND
pH	6.3

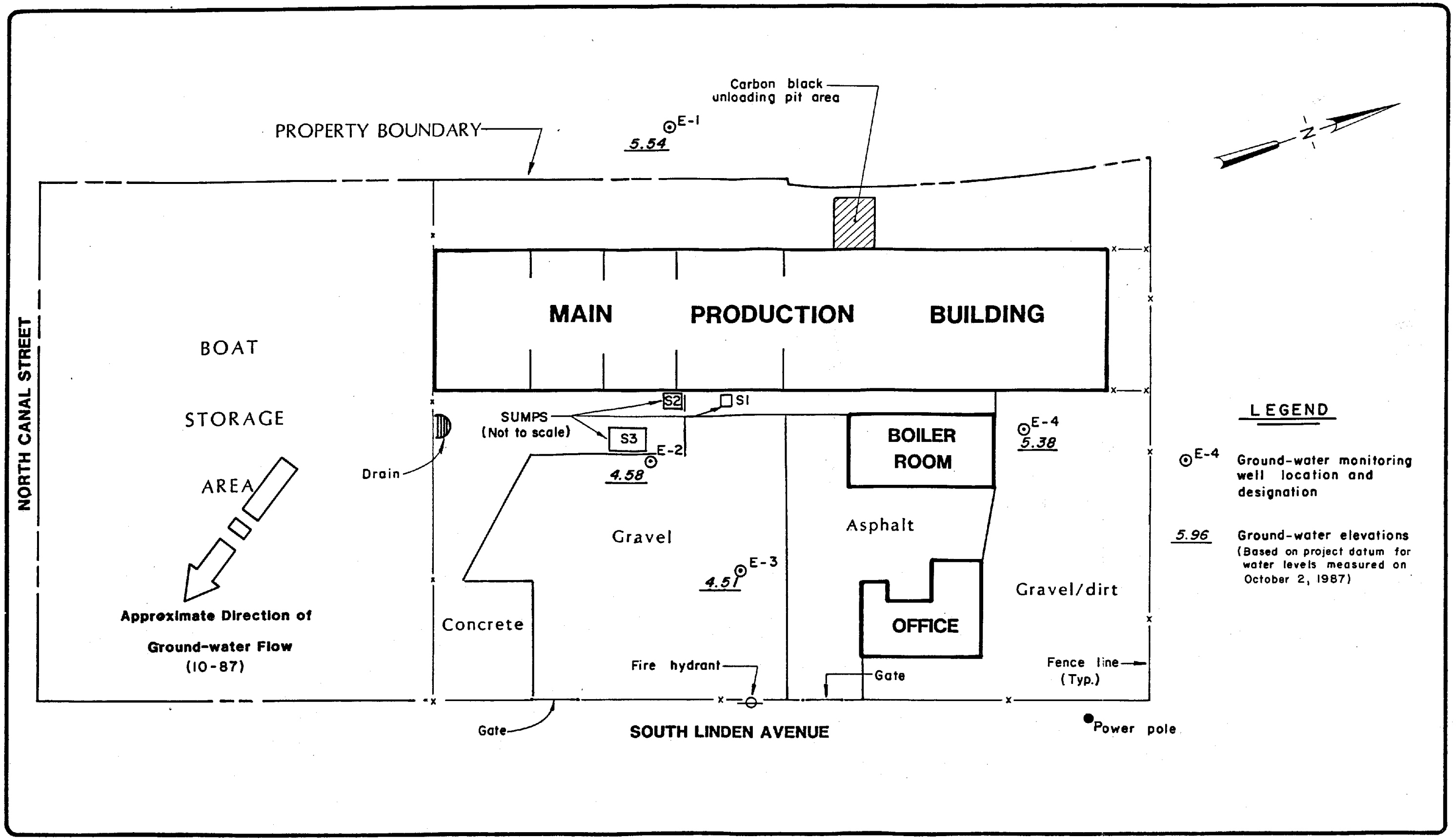

EMCON Associates
San Jose, California

SCALE 50 0 50 100 150 FEET

SOIL AND GROUND-WATER INVESTIGATION
20 SOUTH LINDEN AVENUE
SOUTH SAN FRANCISCO, CALIFORNIA

FACILITY MAP

FIGURE
1

PROJECT NO.
824-01.02

Attachment 1

GROUND-WATER SAMPLING AND ANALYSES
FIELD PROCEDURES AND ANALYTICAL METHODS

ATTACHMENT 1

GROUND-WATER SAMPLING AND ANALYSES
FIELD PROCEDURES AND ANALYTICAL METHODS

Ground-water monitoring wells were sampled and analyzed for the following constituents:

- Barium, total chromium, copper, lead, and zinc
- Petroleum hydrocarbons (benzene, toluene, and xylene)
- Oil and grease
- Cyanide
- pH

Floating product discovered in Well E-3 in March 1987 was analyzed for polychlorinated biphenyls in addition to the constituents listed above.

FIELD PROCEDURES

Prior to each sampling event the ground-water monitoring wells were purged by removing 4 to 10 volumes of water with a 2-inch bladder pump. Samples were collected through the pump's Teflon discharge tube, placed in EPA-approved containers, labeled, logged onto chain-of-custody forms, and transported to the laboratory on ice. The floating product discovered in March 1987 was collected with a dedicated bailer, placed in an EPA-approved container, labeled, logged, and transported as above.

ANALYTICAL METHODS

Laboratory testing was conducted using the following EPA-approved methods.

Analysis for metals in ground water was performed according to procedures taken from Methods for Chemical Analysis of Water and Wastes (EPA-600/4-79-020, March 1983 Revision, Cincinnati, Ohio) and Part 300 of Standard Methods for the Examination of Water and Wastewater (16th Edition, 1985, American Public Health Association Publishing Office, Washington, D.C.). The floating product was digested according to Method 3050, Test Methods for Evaluating Solid Waste (SW-846, 2nd Edition, Revised) and analyzed by flame atomic absorption according to Method 7000 Series.

Analysis for oil and grease was performed by gravimetric techniques according to EPA Method 413.1 in Methods for Chemical Analysis of Water and Wastes (EPA-600/4-79-020, March 1979, Cincinnati, Ohio).

Analysis for cyanide was performed according to procedures taken from EPA Method 335.2, as described in Methods for Chemical Analysis of Water and Wastes (EPA-600/4-79-020, March 1979, Cincinnati, Ohio) and by EPA Method 9010, as described in Test Methods for Evaluating Solid Waste (SW-846, 2nd Edition, Revised).

Analysis for pH in ground water was performed using a pH meter according to EPA Method 150.1. Analysis for pH on the floating product used EPA Method 9040, as described in Test Methods for Evaluating Solid Waste (SW-846, 2nd Edition, Revised).

Analysis for petroleum hydrocarbons, benzene, toluene, and xylene was performed according to EPA Methods 5030, 8015, and 8020 as published in Test Methods for Evaluating Solid Waste: Physical/Chemical Methods (SW-846, 2nd Edition, Revised), and EPA Method 602 published in Methods for Organic Chemical analysis of Municipal and Industrial Wastewater (EPA 600/4-82-057, July 1982).

Analysis for polychlorinated biphenyls was performed according to EPA Method 608 published in Methods for Organic Chemical Analysis of Municipal and Industrial Wastewater (EPA 600/4-82-057, July 1982).

Attachment 2

CERTIFIED ANALYTICAL RESULTS

ANATEC LABORATORIES INC.

EMCON

435 Tesconi Circle
Santa Rosa, CA 95401
707-526-7200
Fax 707-526-9623

Annelise Jade Bazar
EMCON Associates
1921 Ringwood Avenue
San Jose, CA 95131

October 7, 1987
ANATEC Log No: **1340** (1-3)
Series No: 394/069
Client Ref: P.O. #15968

Subject: ASAP Priority Analysis of Three Water Samples Identified as "Project 824-01.02 E87-1051" Received October 5, 1987.

Dear Ms. Bazar:

Analysis of the above referenced samples has been completed. This report serves as written confirmation of results transmitted verbally on October 6, 1987. Results of the analysis are presented in Table 1. Brief descriptions of sample handling and analytical methodology are presented in the following paragraphs.

Samples were delivered by ANATEC courier on October 5, 1987 at 8:00 p.m. under documented chain-of-custody. On receipt, sample custody was transferred to ANATEC sample control personnel. Samples were noted to be intact, legibly labeled, cold by virtue of refrigerated shipment, and in otherwise good condition. Subsequent to check-in, the samples were placed in secure storage where they were maintained at four degrees centigrade until analysis commenced.

Each sample was analyzed to measure total oil and grease by partition-gravimetry following Method 502 C found in Standard Methods for the Examination of Water and Wastewater, APHA et al., 16th edition, 1985. Briefly, each sample was extracted three times with freon, the freon extracts for each sample were combined and evaporated, and the residue was weighed and reported as total oil and grease.

Each sample was also analyzed to measure total cyanide following Method 413 C found in Standard Methods for the Examination of Water and Wastewater, APHA et al., 16th edition, 1985. Briefly, aliquots of the samples were reflux-distilled. Cyanide as hydrocyanic acid was released from cyanide complexes and absorbed in a scrubber containing sodium hydroxide solution. The cyanide ion in the absorbing solution was converted to cyanogen chloride by reaction with chloramine-T. Pyridine-barbituric acid was added and the concentration of cyanide was determined spectrophotometrically.

Various quality control samples were analyzed with the samples. These included method blank, sample replicate, analyte-fortified (spiked) sample aliquots, method standard and external standard. Results of the quality control sample analyses are maintained with the sample data package. Details of the procedures may be provided upon request, but are not included in this report.

Should you have questions regarding results or procedures, please feel welcome to call.

Submitted by:

William F. Furney
Atomic Spectroscopist

Approved by:

Dorothy Gower
Project Manager

Encl: Sample Custody Document

TABLE 1. SUMMARIZED ANALYTICAL RESULTS FOR "PROJECT 824-01.02 E87-1051"

Lab No.	Descriptor	Oil & Grease (mg/Kg)[a]	Total Cyanide (mg/Kg)
1340-1	E01 824-01.02 10/2/87 1242	<5.0	<0.025
1340-2	E02 824-01.02 10/2/87 1358	5.0	0.08
1340-3	E-3 824-01.02 10/2/87 1500	<5.0	<0.025

[a]mg/Kg--Data are expressed as milligrams analyte per kilogram sample, as-received basis.

EMCON

INTERNATIONAL TECHNOLOGY CORPORATION

Emcon Associates
1921 Ringwood Avenue
San Jose, CA 951131

October 6, 1987

ATTN: Annelise Bazar

Following are the results of analyses on the samples described below.

Project Number: 583-03.07, E87-0980

Lab Numbers: S7-09-145-01 thru S7-09-145-03
Number of Samples: 3
Sample Type: Waters
Date Received: 9/14/87
Analysis Requested: Volatile Halocarbons

The method of analysis for volatile halocarbons in waters is taken from E.P.A. Method 601. The samples are examined using the purge and trap technique. Final detection is by gas chromatography using a Hall electrolytic conductivity detector.

		Results		
		Micrograms per Liter		
Lab Number	Sample Code	1,1-dichloro-ethane	1,1-dichloro-ethene	1,1,1-trichloro-ethane
S7-09-145-01	GACINA, 1311, 9/11/87	17.	1.4	17.
S7-09-145-02	GACINB, 1337, 9/11/87	18.	58.	280.
S7-09-145-03	GACEF, 1322 9/11/87	ND	ND	ND
Detection Limit		0.5	0.5	0.5

Fred Rouse

Fred Rouse

FR/jd

Regional Office
397 Mathew Street • Santa Clara, California 95050 • 408-727-4277

EMCON ASSOCIATES • CHEMICAL LABORATORIES

Analysis • Consultation • Research • Environmental Studies
State Approved Water Laboratory

EMCON

CERTIFIED ANALYTICAL REPORT

Report to:

Project Number: 824-01.02

UA Local 38 Pension Trust Fund
c/o Jordan,Lawrence,Dawson & Carbone
235 Montgomery Street
1049 Russ Building
San Francisco, CA 94109
Attn: David P. Dawson

Location: 20 S. Linden Ave, So. San Francisco

Sample Type: WATER
Units: ug/l

Sample Designation:	E01	E02	E04
Field Date:	10/02/87	10/02/87	10/02/87
Laboratory Number:	E87-1051	E87-1051	E87-1051
Volatile Hydrocarbons due to Gasoline	<50	<50	<50
Benzene	<0.5	1.0	<0.5
Toluene	<1	3	1
Xylenes and Ethylbenzene	<4	<4	<4

Reported by: Keenan A Murphy Date: October 7, 1987

1921 RINGWOOD AVENUE, SAN JOSE, CALIFORNIA 95131 TELEPHONE (408) 275-1444

These results were obtained by following standard laboratory procedures; the liability of the corporation shall not exceed the amount paid for this report.

Date: 07 OCT 87
Project Number: 824-01.02

UA Local 38 Pension Trust Fund
c/o Jordan,Lawrence,Dawson & Carbone
235 Montgomery Street
1049 Russ Building
San Francisco, CA 94109
Attn: David P. Dawson

Location: 20 S. Linden Ave, So. San Francisco

METHODS OF ANALYSIS

Sample Type: WATER

PARAMETER	METHOD
Volatile Hydrocarbons due to Gasoline Benzene Toluene Xylenes and Ethylbenzene	The method of analysis is taken from EPA methods 5030, 8015, 8020 and 602. The samples are tested by gas chromatography using the purge and trap technique. Detection is by means of flame and photo ionization detectors.

EMCON ASSOCIATES • CHEMICAL LABORATORIES

Analysis • Consultation • Research • Environmental Studies

State Approved Water Laboratory

EMCON

CERTIFIED ANALYTICAL REPORT

Report to:

Project Number: 824-01.02

UA Local 38 Pension Trust Fund
c/o Jordan,Lawrence,Dawson & Carbone
235 Montgomery Street
1049 Russ Building
San Francisco, CA 94109
Attn: David P. Dawson

Location: 20 S. Linden Ave, So. San Francisco

Sample Type: WATER
Units: mg/l

Sample Designation:	E01	E02	E04
Field Date:	10/02/87	10/02/87	10/02/87
Laboratory Number:	E87-1051	E87-1051	E87-1051
Barium, Dissolved	<0.5	<0.5	<0.5
Chromium, Total Dissolved	<0.05	0.1	<0.05
Copper, Dissolved	0.01	0.04	<0.01
Lead, Dissolved	0.07	0.23	0.14
Zinc, Dissolved	<0.01	0.02	<0.01
pH	6.69	7.34	8.15

Reported by: Kenneth Murphy Date: October 7, 1987

1921 RINGWOOD AVENUE, SAN JOSE, CALIFORNIA 95131 TELEPHONE (408) 275-1444

These results were obtained by following standard laboratory procedures; the liability of the corporation shall not exceed the amount paid for this report.

Date: 07 OCT 87
Project Number: 824-01.02

UA Local 38 Pension Trust Fund
c/o Jordan,Lawrence,Dawson & Carbone
235 Montgomery Street
1049 Russ Building
San Francisco, CA 94109
Attn: David P. Dawson

Location: 20 S. Linden Ave, So. San Francisco

METHODS OF ANALYSIS

Sample Type: WATER

PARAMETER	METHOD
Barium, Dissolved	208.1
Chromium, Total Dissolved	218.1
Copper, Dissolved	220.1
Lead, Dissolved	239.1
Zinc, Dissolved	289.1
pH	150.1

EMCON ASSOCIATES • CHEMICAL LABORATORIES

Analysis • Consultation • Research • Environmental Studies
State Approved Water Laboratory

EMCON

CERTIFIED ANALYTICAL REPORT

Report to:

Project Number: 824-01.02

UA Local 38 Pension Trust Fund
c/o Jordan,Lawrence,Dawson & Carbone
1049 Russ Building
San Francisco, CA 94109
Attn: David P. Dawson

Location: 20 S. Linden Ave, So. San Francisco

Sample Type: WATER
Units: ug/l

Sample Designation:	PUMP BLANK
Field Date:	10/01/87
Laboratory Number:	E87-1042
Trichloroethene	<0.5
Tetrachloroethene	<0.5
Benzene	<0.5
Toluene	<0.5
Xylenes and Ethylbenzene	<2

Reported by: Kevin A Murphy Date: October 5, 1987

1921 RINGWOOD AVENUE, SAN JOSE, CALIFORNIA 95131 TELEPHONE (408) 275-1444

These results were obtained by following standard laboratory procedures; the liability of the corporation shall not exceed the amount paid for this report

Date: 05 OCT 87
Project Number: 824-01.02

UA Local 38 Pension Trust Fund
c/o Jordan,Lawrence,Dawson & Carbone
1049 Russ Building
San Francisco, CA 94109
Attn: David P. Dawson

Location: 20 S. Linden Ave, So. San Francisco

METHODS OF ANALYSIS

Sample Type: WATER

PARAMETER	METHOD
Trichloroethene Tetrachloroethene Benzene Toluene Xylenes and Ethylbenzene	The method of analysis is taken from EPA methods 5030, 8015, 8020 and 602. The samples are tested by gas chromatography using the purge and trap technique. Detection is by means of flame and photo ionization detectors.

EMCON

OCT 29 1987

ANATEC LABORATORIES INC.

435 Tesconi Circle
Santa Rosa, CA 95401
707-526-7200
Fax 707-526-9623

Annelise Jade Bazar
EMCON Associates
1921 Ringwood Avenue
San Jose, CA 95131

September 29, 1987
ANATEC Log No: **1164** (1-3)
Series No: 394/058
Client Ref: P.O. #15577

Subject: Analysis of Three Water Samples Identified as "Project 824-01.02" Received September 4, 1987 to Measure Oil and Grease Content.

Dear Ms. Bazar:

Analysis of the above referenced samples has been completed. Results of the analysis are presented in Table 1. Brief descriptions of sample handling and analytical methodology are presented in the following paragraphs.

Samples were delivered by ANATEC courier September 4, 1987 at 8:00 p.m. under documented chain-of-custody. On receipt, sample custody was transferred to ANATEC sample control personnel. Samples were noted to be intact, legibly labeled, cold by virtue of refrigerated shipment and in otherwise good condition. Subsequent to check-in, the samples were placed in secure storage where they were maintained at 4°C until analysis commenced.

Each sample was analyzed to measure total oil and grease by partition-gravimetry following Method 502C found in Standard Methods for the Examination of Water and Wastewater, APHA et al., 16th edition, 1985. Briefly, each sample was extracted three times with freon, and the freon extracts for each sample were combined and evaporated. The residue from each sample was weighed and reported as total oil and grease.

While sample "E02 9/1" was being extracted, the separatory funnel containing it exploded; therefore, sample "E02" was lost. The invoice has been adjusted accordingly.

Various quality control samples were analyzed with the samples. These included method blank and method standard. Results of the quality control sample analyses are maintained with the sample data package. Details of the procedures may be provided upon request, but are not included in this report.

Please feel welcome to contact us should you have questions regarding procedures or results.

Submitted by:

Jules Skamarack
Project Chemist

Approved by:

Dorothy Gower
Project Manager

Enc: Custody Document

TABLE 1. SUMMARIZED ANALYTICAL RESULTS FOR "PROJECT 824-01.02"

Descriptor	ANATEC Lab No.	Oil and Grease (mg/L)[a]
E01 9/2 1527	1164-1	<5
E02 9/1	1164-2	LA[b]
E04 9/2 1418	1164-3	<5

[a]mg/L--Data are expressed in units of milligrams analyte per liter sample.
[b]LA--Lab accident; sample not analyzed.

McINTOSH LABORATORIES

2292 TRADE ZONE BLVD. SAN JOSE, CALIFORNIA 95131 (408) 946-3935

Emcon Associates
1921 Ringwood Avenue
San Jose, Calif. 95131

Attn; A. Bazar

Report Date: 9/10/87
Date Received: 9/4/87
Date Sampled: 9/1-2/87
By Whom: Client

Lab Number **Sample Identification**

P. O. 15578
Project 824-01.02

36414 E01 - 9/2/87

36415 E02 - 9/1/87
36416 E03 - 9/2/87

All Units in mg/l Unless Otherwise Noted.

DETERMINATION	LAB NO. 36414	LAB NO. 36415	LAB NO. 36416
001 Acidity Total ($CaCO_3$)			
003 Alkalinity Total ($CaCO_3$)			
005 Alkalinity Phth ($CaCO_3$)			
100 Aluminum (Al)			
200 Ammonia ( )			
103 Arsenic (As)			
105 Barium (Ba)			
107 Beryllium (Be)			
007 Bicarbonate (HCO_3)			
300 Bio Oxygen Demand (O_2)			
009 Boron (B)			
011 Bromide (Br)			
109 Cadmium (Cd)			
111 Calcium (Ca)			
301 Carbon, Ttl Organic (C)			
012 Carbonate (CO_3)			
303 Chem. Oxygen Demand (O_2)			
013 Chloride (Cl)			
015 Chlorine, Residual (Cl_2)			
305 Chlorophyll ( )			
113 Chromium (Cr^{+6})			
115 Chromium, Total (Cr)			
117 Cobalt (Co)			
017 Color (APHA)			
019 Conductivity Specific (umhos/cm)			
119 Copper (Cu)			
120 Cyanide, Total (CN)	0.010	0.076	0.013
023 Fluoride (F)			
025 Hardness ($CaCO_3$)			
121 Iron (Fe)			
123 Lead (Pb)			
125 Magnesium (Mg)			
127 Manganese (Mn)			
129 Mercury (Hg)			
131 Molybdenum (Mo)			

DETERMINATION	LAB NO.	LAB NO.	LAB NO.
133 Nickel (Ni)			
201 Nitrate ( )			
203 Nitrite ( )			
205 Nitrogen, Kjeldahl (N)			
207 Nitrogen, Organic (N)			
027 Odor (TON)			
401 Oil & Grease			
029 pH (Std Units)			
403 Phenolics			
290 Phosphate, Ortho ( )			
211 Phosphorus, Total ( )			
137 Potassium (K)			
139 Selenium (Se)			
031 Silica (SiO_2)			
141 Silver (Ag)			
143 Sodium (Na)			
033 Solids, Dissolved (TDS)			
035 Solids, Settleable (ml/l/h)			
037 Solids, Suspended			
039 Solids, Total			
041 Solids, Volatile			
043 Sulfate (SO_4)			
045 Sulfide (S)			
047 Sulfite (SO_3)			
405 Surfactants (MBAS)			
051 Turbidity (FTU)			
145 Zinc (Zn)			
307 Total Coliform (MPN/100 ml)			
309 Fecal Coliform (MPN/100 ml)			
311 96 Hour Bioassay TL^{50}			
%Survival			

Comments:

By [signature]

EMCON ASSOCIATES • CHEMICAL LABORATORIES

Analysis • Consultation • Research • Environmental Studies
State Approved Water Laboratory

EMCON

CERTIFIED ANALYTICAL REPORT

Report to:

Project Number: 824-01.02

UA Local 38 Pension Trust Fund
c/o Jordan,Lawrence,Dawson & Carbone
1049 Russ Building
235 Montgomery Street
San Francisco, CA 94109
Attn: David P. Dawson

Location: 20 S. Linden Ave, So. San Francisco

Sample Type: WATER
Units: ug/l

Sample Designation:	E01	E02	E04
Field Date:	09/01/87	09/02/87	09/02/87
Laboratory Number:	E87-0948	E87-0948	E87-0948
Volatile Hydrocarbons due to Gasoline	<50	<50	<50
Benzene	<0.5	0.5	1.1
Toluene	<1	1	2
Xylenes and Ethylbenzene	<4	<4	<4

Reported by: Keen A Murphy Date: September 23, 1987

1921 RINGWOOD AVENUE, SAN JOSE, CALIFORNIA 95131 TELEPHONE (408) 275-1444

These results were obtained by following standard laboratory procedures; the liability of the corporation shall not exceed the amount paid for this report.

Date: 21 SEP 87
Project Number: 824-01.02

UA Local 38 Pension Trust Fund
c/o Jordan,Lawrence,Dawson & Carbone
1049 Russ Building
235 Montgomery Street
San Francisco, CA 94109
Attn: David P. Dawson

Location: 20 S. Linden Ave, So. San Francisco

METHODS OF ANALYSIS

Sample Type: WATER

PARAMETER	METHOD
Volatile Hydrocarbons due to Gasoline Benzene Toluene Xylenes and Ethylbenzene	The method of analysis is taken from EPA methods 5030, 8015, 8020 and 602. The samples are tested by gas chromatography using the purge and trap technique. Detection is by means of flame and photo ionization detectors.

EMCON ASSOCIATES • CHEMICAL LABORATORIES

Analysis • Consultation • Research • Environmental Studies
State Approved Water Laboratory

EMCON

CERTIFIED ANALYTICAL REPORT

Report to:

Project Number: 824-01.02

UA Local 38 Pension Trust Fund
c/o Jordan,Lawrence,Dawson & Carbone
235 Montgomery Street
1049 Russ Building
San Francisco, CA 94109
Attn: David P. Dawson

Location: 20 S. Linden Ave, So. San Francisco

Sample Type: WATER
Units: mg/l

Sample Designation:	E01	E02	E04
Field Date:	09/01/87	09/02/87	09/02/87
Laboratory Number:	E87-0948	E87-0948	E87-0948
Barium, Dissolved	0.5	0.7	0.7
Chromium, Total Dissolved	<0.05	<0.05	<0.05
Copper, Dissolved	0.02	0.05	0.04
Lead, Dissolved	0.06	0.17	0.13
Zinc, Dissolved	0.02	0.02	0.02
pH	6.57	8.40	8.43

Reported by: Keon A Murphy Date: September 10, 1987

1921 RINGWOOD AVENUE, SAN JOSE, CALIFORNIA 95131 TELEPHONE (408) 275-1444

These results were obtained by following standard laboratory procedures; the liability of the corporation shall not exceed the amount paid for this report.

Date: 09 SEP 87
Project Number: 824-01.02

UA Local 38 Pension Trust Fund
c/o Jordan,Lawrence,Dawson & Carbone
235 Montgomery Street
1049 Russ Building
San Francisco, CA 94109
Attn: David P. Dawson

Location: 20 S. Linden Ave, So. San Francisco

METHODS OF ANALYSIS

Sample Type: WATER

PARAMETER	METHOD
Barium, Dissolved	208.1
Chromium, Total Dissolved	218.1
Copper, Dissolved	220.1
Lead, Dissolved	239.1
Zinc, Dissolved	289.1
pH	150.1

EMCON ASSOCIATES • CHEMICAL LABORATORIES

Analysis • Consultation • Research • Environmental Studies
State Approved Water Laboratory

EMCON

CERTIFIED ANALYTICAL REPORT

Report to:

Project Number: 824-01.02

UA Local 38 Pension Trust Fund
c/o Jordan,Lawrence,Dawson & Carbone
235 Montgomery Street
1049 Russ Building
San Francisco, CA 94109
Attn: David P. Dawson

Location: 20 S. Linden Ave, So. San Francisco

Sample Type: WATER
Units: ug/l

Sample Designation:	PUMP BLANK
Field Date:	08/31/87
Laboratory Number:	E87-0932
Trichloroethene	<0.5
Tetrachloroethene	<0.5
Benzene	<0.5
Toluene	<0.5
Xylenes and Ethylbenzene	<2

Reported by: Keom A Murphy Date: September 3, 1987

1921 RINGWOOD AVENUE, SAN JOSE, CALIFORNIA 95131 TELEPHONE (408) 275-1444

These results were obtained by following standard laboratory procedures; the liability of the corporation shall not exceed the amount paid for this report.

Date: 02 SEP 87
Project Number: 824-01.02

UA Local 38 Pension Trust Fund
c/o Jordan,Lawrence,Dawson & Carbone
235 Montgomery Street
1049 Russ Building
San Francisco, CA 94109
Attn: David P. Dawson

Location: 20 S. Linden Ave, So. San Francisco

METHODS OF ANALYSIS

Sample Type: WATER

PARAMETER	METHOD
Trichloroethene Tetrachloroethene Benzene Toluene Xylenes and Ethylbenzene	The method of analysis is taken from EPA methods 5030, 8015, 8020 and 602. The samples are tested by gas chromatography using the purge and trap technique. Detection is by means of flame and photo ionization detectors.

DEPARTMENT OF TOXIC SUBSTANCES CONTROL
ENVIROSTOR

Tools Reports Community Involvement How to Use EnviroStor ESI DTSC Web

SUN CHEMICAL CORPORATION (41280103)

SIGN UP FOR EMAIL ALERTS

20 SOUTH LINDEN AVENUE
S SAN FRANCISCO, CA 94080
SAN MATEO COUNTY
SITE TYPE: STATE RESPONSE OR NPL

PROJECT MANAGER: PATRIK KIM
SUPERVISOR: KIMBERLY WALSH
OFFICE: CLEANUP BERKELEY
CENSUS TRACT: 6081602300
CALENVIROSCREEN PERCENTILE SCORE: 80-85%

Summary | Land Use Restrictions | Activities | Community Involvement | Site/Facility Docs | Map | Related Sites | CalEnviroScreen

Site Information

CLEANUP STATUS
CERTIFIED O&M - LAND USE RESTRICTIONS ONLY AS OF 11/30/1987

SITE TYPE: STATE RESPONSE OR NPL
NATIONAL PRIORITIES LIST: NO
ACRES: 1.69 ACRES
APN: 101341120
CLEANUP OVERSIGHT AGENCIES:
DTSC - SITE CLEANUP PROGRAM - LEAD AGENCY

ENVIROSTOR ID: 41280103
SITE CODE: 200095
SPECIAL PROGRAM:
FUNDING: RESPONSIBLE PARTY
ASSEMBLY DISTRICT: 21
SENATE DISTRICT: 13

Regulatory Profile

PAST USE(S) THAT CAUSED CONTAMINATION
MANUFACTURING - OTHER

POTENTIAL CONTAMINANTS OF CONCERN
CYANIDE (FREE)
METALS
UNCATEGORIZED

POTENTIAL MEDIA AFFECTED
SOIL

Site History

Sun Chemical manufactured printing ink at the site from 1927 to 1978, resulting in hazardous materials consisting of mixed inks, ink vehicles and pigments found as liquids and sludges in tanks and sumps, spillages on the main building floor, and in contaminated soil. The property was sold to Berman Corporation in 1979, who subsequently sold the property to Rental City Trucks. The property ownership was transferred to U.A. Local Pension Trust Funds in 1981.

Copyright © 2024 State of California

2.644531 seconds

STATE WATER RESOURCES CONTROL BOARD
GEOTRACKER

CASE SUMMARY

REPORT DATE	HAZARDOUS MATERIAL INCIDENT REPORT FILED WITH OES?
7/9/1991	N

I. REPORTED BY -

UNKNOWN

CREATED BY

UNKNOWN

III. SITE LOCATION

FACILITY NAME
LA MARK TRANSPORTATION

FACILITY ID

FACILITY ADDRESS
26 SOUTH LINDEN AVENUE
SOUTH SAN FRANCISCO, CA 94080
SAN MATEO COUNTY

ORIENTATION OF SITE TO STREET

CROSS STREET

V. SUBSTANCES RELEASED / CONTAMINANT(S) OF CONCERN

GASOLINE

VI. DISCOVERY/ABATEMENT

DATE DISCHARGE BEGAN

DATE DISCOVERED	HOW DISCOVERED	DESCRIPTION
7/3/1992	Other Means	

DATE STOPPED	STOP METHOD	DESCRIPTION
	Other Means	

VII. SOURCE/CAUSE

SOURCE OF DISCHARGE
U

CAUSE OF DISCHARGE
U

DISCHARGE DESCRIPTION

VIII. CASE TYPE

CASE TYPE
Other Groundwater (uses other than drinking water)

IX. REMEDIAL ACTION

NO REMEDIAL ACTIONS ENTERED

X. GENERAL COMMENTS

XI. CERTIFICATION

I HEREBY CERTIFY THAT THE INFORMATION REPORTED HEREIN IS TRUE AND ACCURATE TO THE BEST OF MY KNOWLEDGE.

XII. REGULATORY USE ONLY

LOCAL AGENCY CASE NUMBER
550086

REGIONAL BOARD CASE NUMBER
41-0315

LOCAL AGENCY

CONTACT NAME	INITIALS	ORGANIZATION_NAME	EMAIL ADDRESS
JACOB MADDEN	JM	SAN MATEO COUNTY LOP	jmadden@smcgov.org

ADDRESS
2000 ALAMEDA DE LAS PULGAS, Suite 100
SAN MATEO, CA 94403

CONTACT DESCRIPTION

PHONE TYPE	PHONE NUMBER	EXTENSION
PHONE1	(650)-399-5959	

REGIONAL BOARD

CONTACT NAME	INITIALS	ORGANIZATION_NAME	EMAIL ADDRESS
Regional Water Board	UUU	SAN FRANCISCO BAY RWQCB (REGION 2)	

ADDRESS
1515 CLAY ST SUITE 1400
OAKLAND, CA 94612

CONTACT DESCRIPTION
Office main line: (510) 622-2300 Our Website with Program info/contacts- https://www.waterboards.ca.gov/sanfranciscobay/water_issues/programs/

PHONE TYPE	PHONE NUMBER	EXTENSION
DoD/DoE	(510)-622-2447	
SCP General Contact	(510)-622-2481	

UST General Contact	(510)-622-3277

Back to Top Conditions of Use Privacy Policy Accessibility Contact Us

Copyright © 2024 State of California

DATA GAP WORKSHEET

DATA GAP WORKSHEET

Project or Property Name: Newlife, SSF, CA
Project Number: 575-2660

Requirement	Status			Other Sources of Information	SDG*
Category Activity	**N/A**	**Complete**	**Incomplete**	**Reference Source(s) Obtained or What Sources PSI Used to Try To Close Data Gap**	**Blank if None**
User Responsibilities					
User Knowledge and Information		☒	☐		
Environmental Lien and AUL Information		☐	☒	Based on research completed, not an issue.	
PSI Obtained Environmental Lien/AUL Search on Behalf of Client (YES or NO)		**NO**			
PSI Obtained Chain-of-Title on Behalf of Client (YES or NO)		**NO**			
Environmental Records Review					
Standard Environmental Records Source Information		☒	☐		
Discretionary or Local Environmental Records Source Information	☐	☒	☐		
Physical Setting Sources Review					
Standard Physical Setting Record Information (topo map)		☒	☐		
Additional Physical Setting Record Information	☐	☒	☐		
Historical Data Sources Review					
Property History Identified to 1940		☒	☐		
Property History Identified to First Developed Use		☒	☐		
Gaps of >5 Years in Historical Data Sources		☐	☒	Based on research completed, not an issue.	
Surrounding Property History Information		☒	☐		

intertek psi

DATA GAP WORKSHEET

Project or Property Name: Newlife, SSF, CA
Project Number: 575-2660

Requirement	Status			Other Sources of Information	SDG*
Category Activity	**N/A**	**Complete**	**Incomplete**	**Reference Source(s) Obtained or What Sources PSI Used to Try To Close Data Gap**	**Blank if None**
Site Reconnaissance					
Observations: Exterior areas of the Subject Property		☒	☐		
Observations: Interior of Buildings on the Subject Property	☒	☐	☐		
Current and Past Uses of the Subject Property		☒	☐		
Observations: Adjoining Property		☒	☐		
Current and Past Uses of the Adjoining Property		☒	☐		
Uses of the Surrounding Property		☒	☐		
Interviews (with…)					
Current Owner		☒	☐		
Identified Key Site Manager	☐	☒	☐		
Non-Residential Major Occupants	☐	☒	☐		
Occupants with Operations Likely to Indicate RECs	☐	☒	☐		
Past Owners, Operators, and/or Occupants	☐	☐	☒		
If Subject Property Abandoned or Vacant, Owner or Occupants of Neighboring Properties	☐	☒	☐		
State or Local Government Official		☒	☐		

intertek psi

DATA GAP WORKSHEET

Project or Property Name: Newlife, SSF, CA
Project Number: 575-2660

Requirement	Status			Other Sources of Information	SDG*
Category Activity	N/A	Complete	Incomplete	**Reference Source(s) Obtained or What Sources PSI Used to Try To Close Data Gap**	**Blank if None**
FOIAs (to…)					
Comments and Explanations Regarding Incomplete Data					

*** SDG = Significant Data Gap. List Identified SDG(s) in Section 1.1.1 of the Report**

PERSONNEL QUALIFICATIONS

Frank Poss, REA

Professional Service Industries, Inc.
Department Manager

Mr. Poss joined Professional Service Industries, Inc. (PSI) in 1993 as a Department Manager. He has brought with him 33 years of experience in the management of environmental site assessments; groundwater and soil remediation projects; hazardous waste management; and subsurface investigation programs. His experience includes supervision of project and staff level personnel, as well as subcontractors, implementation of QA/QC programs and Health and Safety Programs, contractual negotiations, and budgetary management of projects ranging from $20,000 to over $1,000,000. Mr. Poss has completed over 1,000 ESAs in his career and as a Senior Reviewer, he has reviewed over 1,000 ESAs from sites across the United States. He was the project manager for over $2,000,000 of work for Caltrans, including projects that involved wetlands studies, preliminary endangerment studies, remedial investigation, transportation corridor studies, and landfill assessments. The projects included work throughout the State of California. Mr. Poss has also been the project manager on numerous geotechnical investigations throughout Northern California with projects ranging from small tilt up buildings to multi-story residential buildings to large distribution facilities.

Education

Master of Science in Geology, San Diego State University, 1986

Bachelor of Arts in Geology, University of California, Santa Barbara, 1983

Certifications

- EnvironmentalProfessional – Phase I & II ESA, Project Management, PSI
- Registered Environmental Assessor, #REA05522, California
- AHERA Asbestos Building Inspector – #28719
- IAQ/Mold Inspector, PSI

Total Experience

33 years

Representative Project Experience

Environmental Site Assessments - Citigroup, Northern California, California

Project manager for over 400 Phase I/II ESA projects associated with Citigroup branches throughout the State of California. Mr. Poss was the manager for two separate portfolios of over 100 Citigroup branches each, which had a quick four-week turnaround with all reports delivered on time. The environmental assessments were completed according to standard protocol and included regulatory record review, site reconnaissance, aerial photograph interpretation, and report preparation.

Soil and Groundwater Studies - State of California Department of Transportation, Bay Bridge, California

Project manager for a site investigation for CalTrans at the “Maze” (the busiest freeway intersection in Northern California) and the West Approach to the Bay Bridge. The project was conducted as part of the seismic retrofit program. The project objective was to evaluate whether soil and groundwater generated during seismic retrofitting would be handled as a hazardous waste. The project included the drilling of over 500 borings and the analyses of these samples for metals, volatile organics, semi-volatile organics, and PCBs.

Preliminary Endangerment Study - Westlake Realty, Foster City, California

Project manager for a Preliminary Endangerment Study for the DTSC for a new school in Foster City, California. Multiple possible sources of impact at the property required the drilling of over 100 borings, 25 soil-vapor samples, and 15 indoor air samples. The preparation of a Human Health Risk Evaluation allowed PSI to obtain a partial site closure, which allowed construction to be completed while remedial activities on a release from a former dry cleaner were conducted.

Jorge Balde

Professional Service Industries, Inc.
Environmental Scientist

Mr. Balde joined Professional Service Industries, Inc. (PSI) in 2022, as an Environmental Scientist.

Mr. Balde has done work on the completion of Phase I Environmental Site Assessments (ESA) and Environmental Site Surveys. Report preparation includes property reconnaissance; federal, state, and local regulatory agency review; property background searches into regional water quality control board records, property title histories, federal and state hazardous material files, as well as the review of aerial photographs, topographical maps, and other historical environmental data research.

Mr. Balde has extensive hazardous material compliance management experience and superior knowledge of state and federal regulations. Projects include emergency generator and hazardous material permitting as well as hazardous material inspections and plan reviews.

Mr. Balde has also been a field technician involved in air sampling, soil sampling, and groundwater sampling for LUST Envirostor, and Cleanup Sites in Northern California. Mr. Balde undertakes the sample collection and assists in the completion of technical groundwater sampling reports for these projects.

Education

Bachelor of Arts in Geography with a focus in Environmental Science at University of California, San Francisco State

Representative Project Experience

JC Penney, Nationwide
Prepares and maintains the Hazardous Material Business Plans for over 75+ JC Penney locations in addition to managing the permitting for back-up generators. Liaison for JC Penney and their designated CUPAs throughout multiple counties.

Merit Hill, Northern California, California
Completes multiple Phase I Environmental Site Assessments (ESA) for Merit Hill for storage facilities in Northern California.

24th Street, San Francisco, Northern California
Completes indoor and outdoor air sampling for a dry-cleaning release in San Francisco, California.

Hayward Unified School District, Hayward, California
Completes site audits and environmental review reports associated with the hazardous materials business program for over 30 school sites for Hayward Unified School District.

R.D. Olson Development, San Carlos, California
Conducts quarterly groundwater monitoring sampling for multiple monitoring wells associated with a Cleanups (SLIC) site.

Caliber Collision, Northern California
Completes various Phase I Environmental Site Assessments (ESA) and Environmental Site Surveys for primarily auto repair facilities throughout Northern California.