1 Key Map

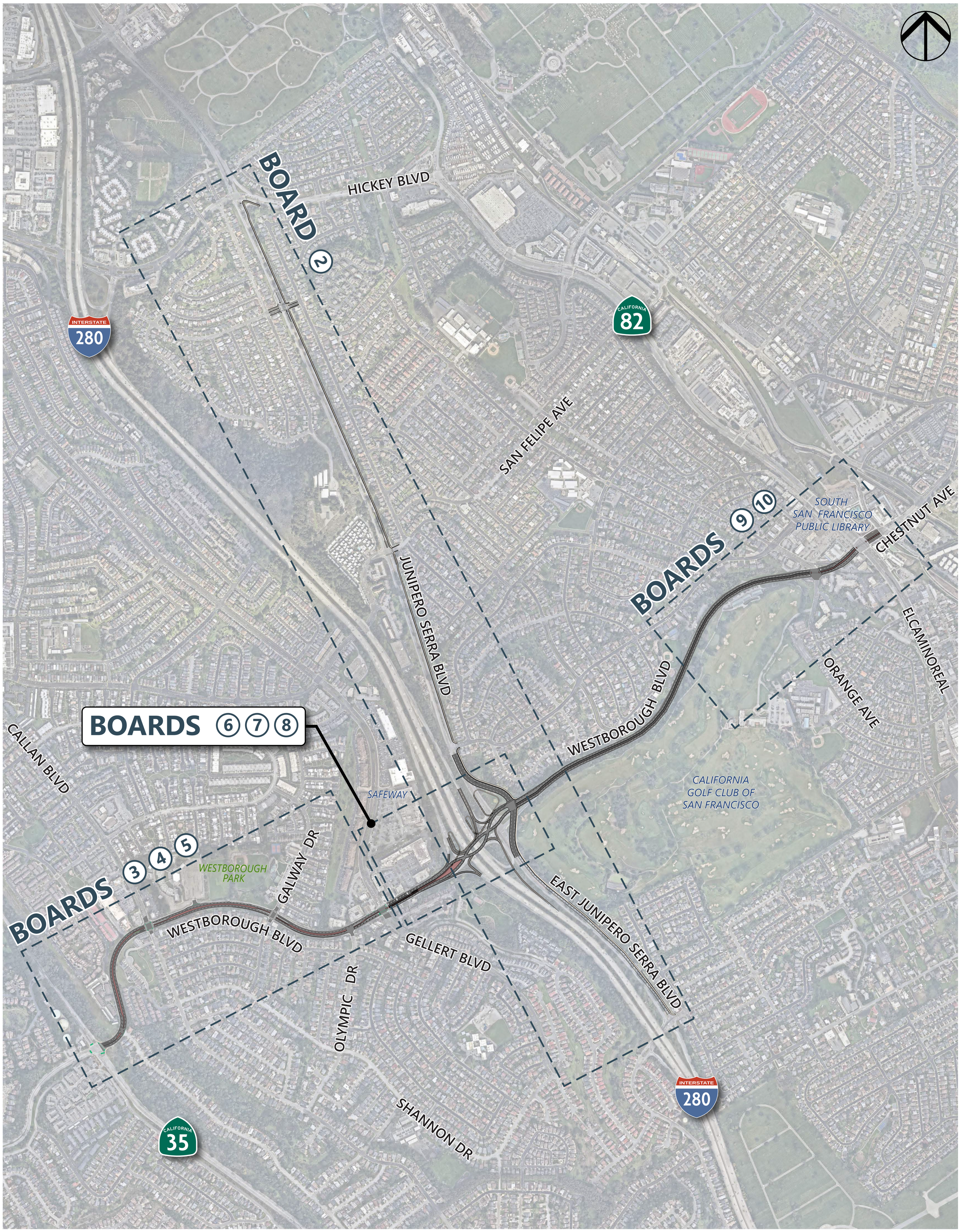

MARK THOMAS DKS

2 Class I Facility - Junipero Serra Boulevard

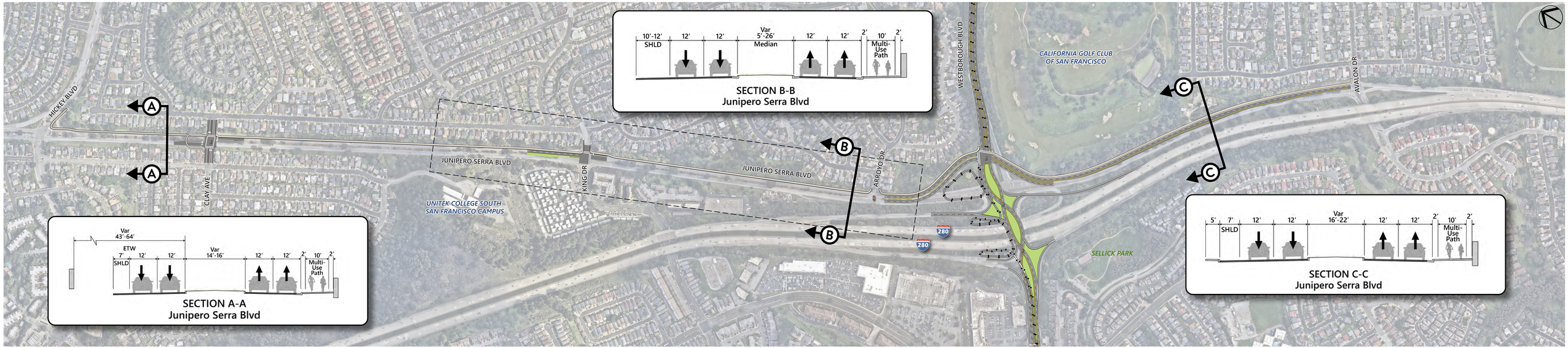

MARK THOMAS DKS

Hickey Boulevard to Avalon Drive

3 Two-way Separated Class IV Facility - Westborough Boulevard

MARK THOMAS DKS

Skyline Blvd to Gellert Boulevard

4 Class IV Facility - Westborough Boulevard

MARK THOMAS DKS

Skyline Blvd to Gellert Boulevard

5 Class I Facility - Westborough Blvd (subtitle: Skyline Blvd to Gellert Blvd)

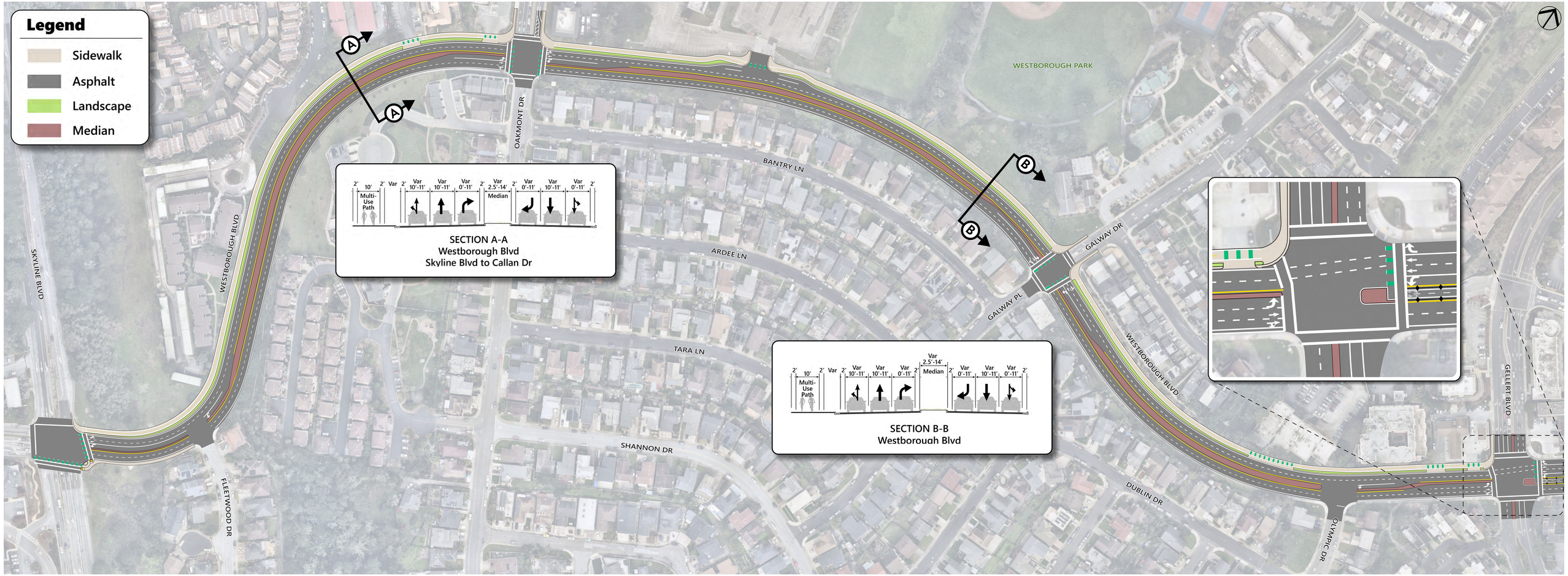

MARK THOMAS DKS

Skyline Blvd to Gellert Boulevard

6 Diverging Diamond Interchange with Median Bicycle/Pedestrian Facility

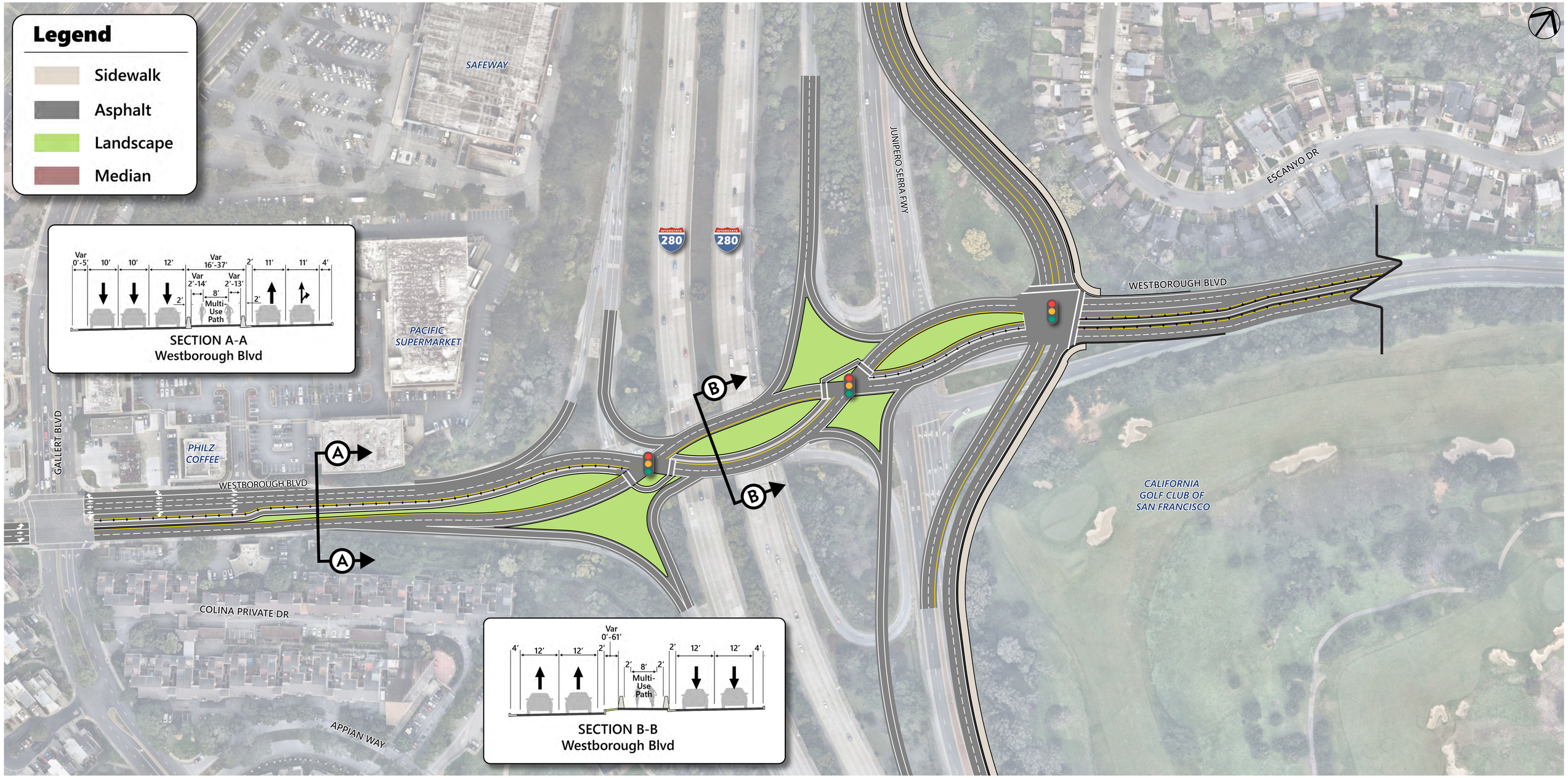

MARK THOMAS DKS

7 Diverging Diamond Interchange with Pedestrian Overcrossing

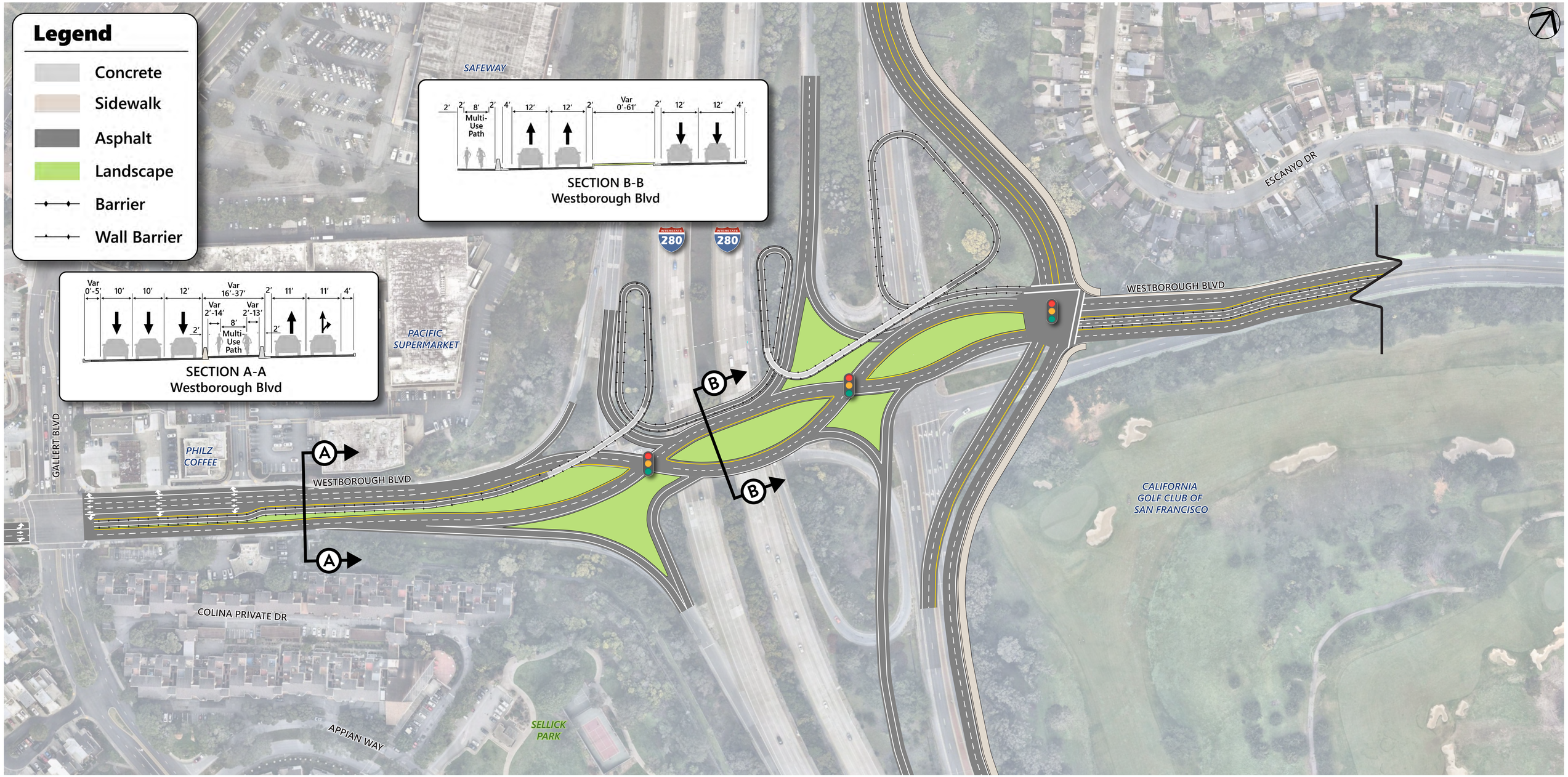

MARK THOMAS DKS

8 Median Bicycle/Pedestrian Facility

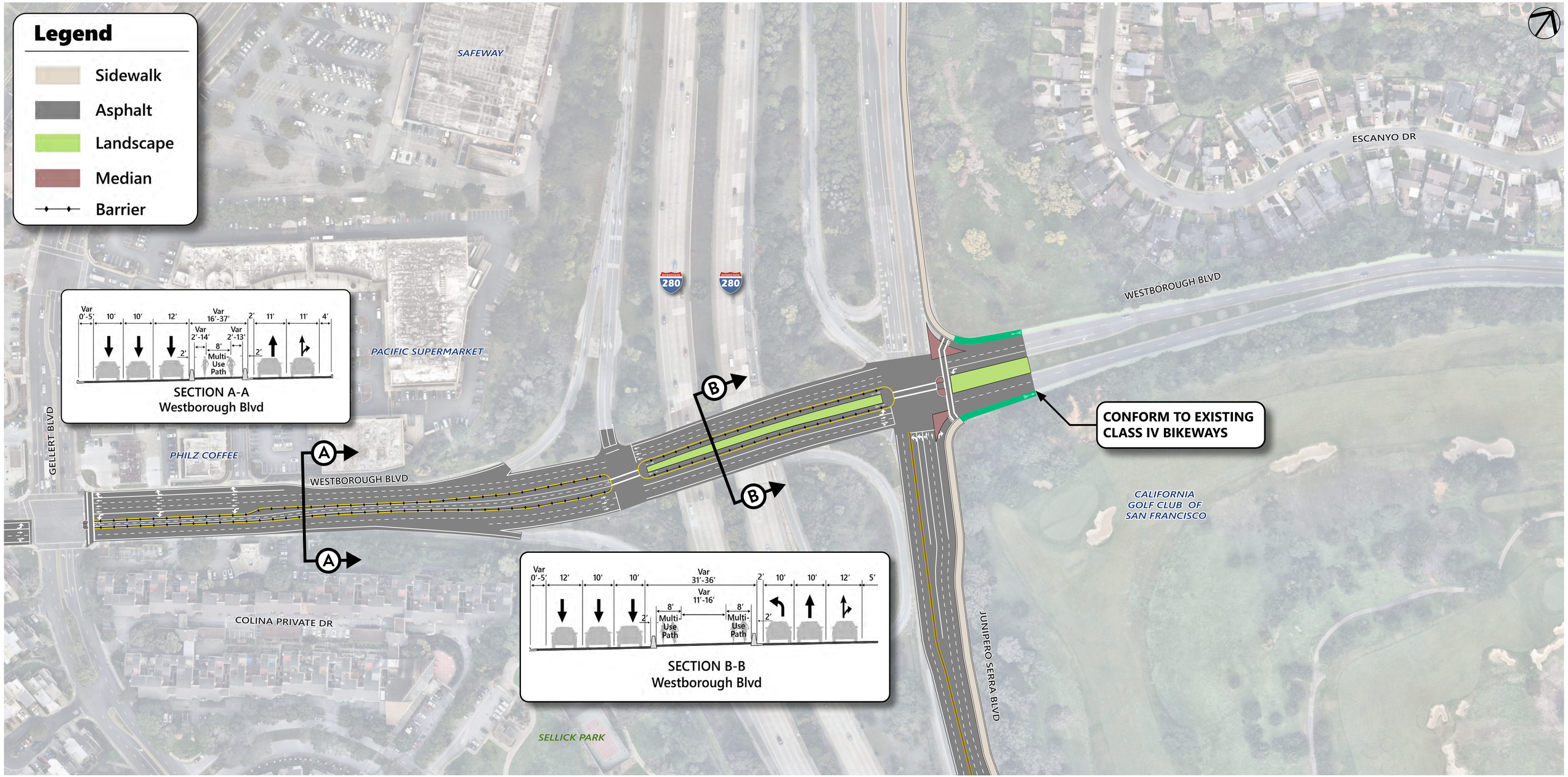

MARK THOMAS DKS

Gellert Boulevard to Junipero Serra Boulevard

9 Eastern Extension of Westborough Median Class I Multi-use Path

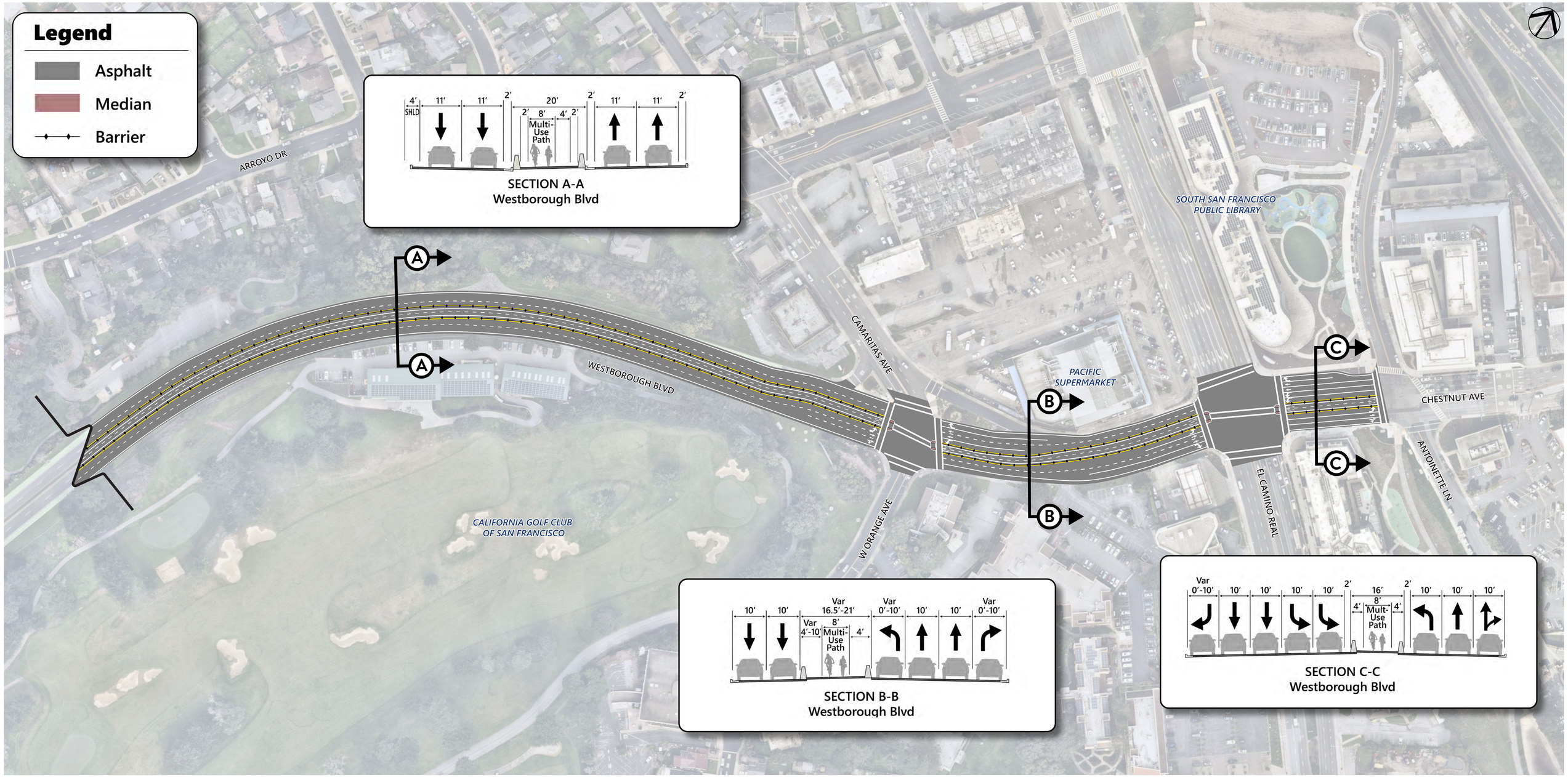

MARK THOMAS DKS

10 Eastern Westborough Class IV Bikeways

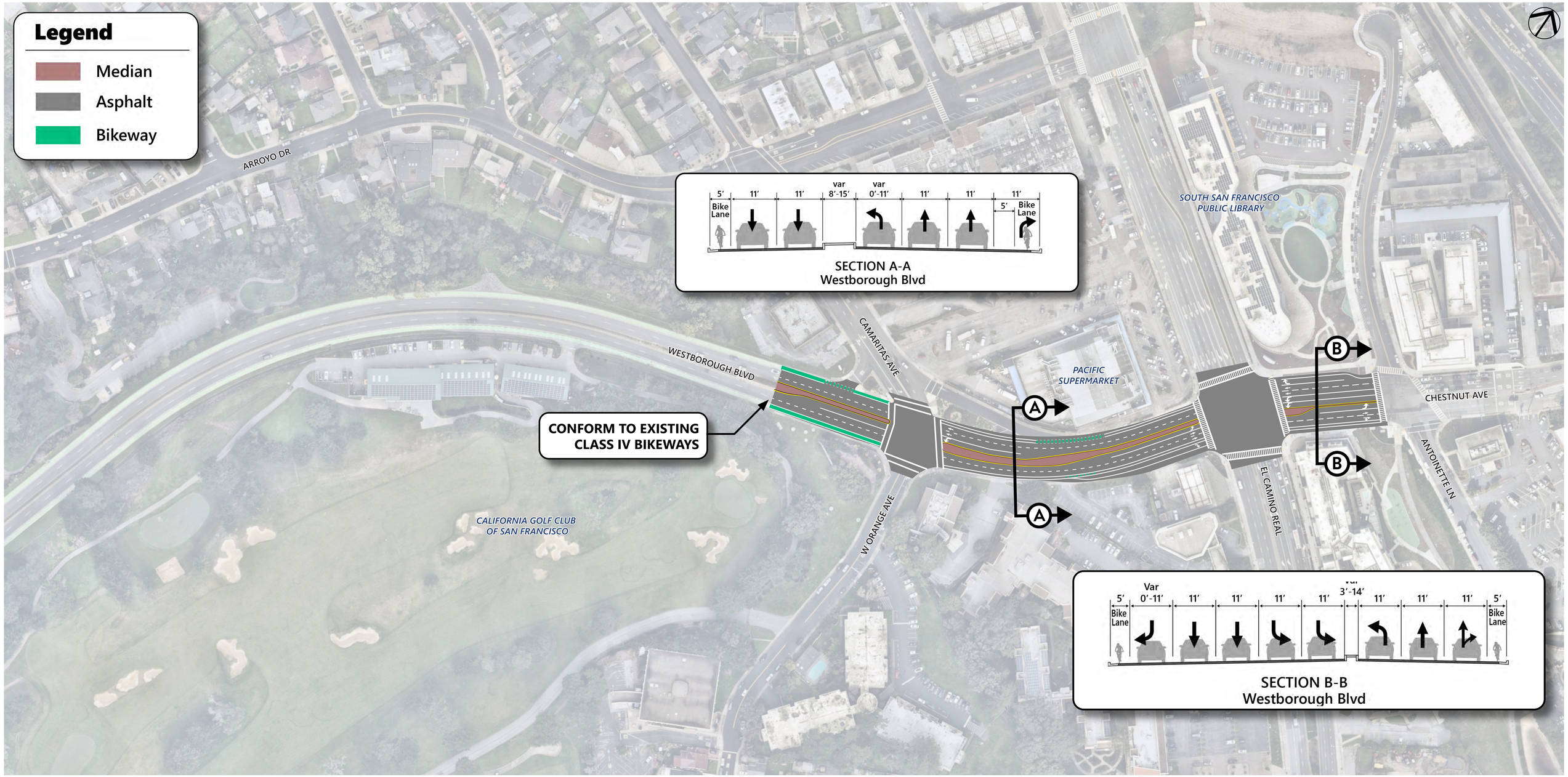

MARK THOMAS DKS